

APPENDIX 1

Context Listing

<i>Context</i>	<i>Description</i>
1000	Deposit; 10YR 8/2; modern street surface and bedding layer
1001	Deposit; 10YR 8/2; concrete layer/foundation
1002	Deposit; 10YR 8/6; modern hardcore layer
1003	Deposit; 10YR 4/2; silt; subsoil
1004	Skeleton
1005	Skeleton
1006	Structure; probable remains of stone and brick steps
1007	Deposit; 10YR 4/2; silt;
1008	Deposit; 10YR 3/3; silt; fill of Grave Cut 1009
1009	Cut; grave containing Skeleton 1005 and Deposit 1008
1010	Skeleton
1011	Skeleton
1012	Skeleton
1013	Cut; grave containing Skeleton 1010 and Deposit 1050
1014	Deposit; 10YR 3/3; silt
1015	Deposit; 10YR 6/4; hardcore layer
1016	Deposit; gravestone
1017	Deposit; gravestone
1018	Deposit; gravestone
1019	Deposit; gravestone
1020	Deposit; gravestone
1021	Deposit; gravestone
1022	Deposit; gravestone
1023	Deposit; gravestone
1024	Deposit; gravestone
1025	Deposit; gravestone
1026	Deposit; 10YR 6/4, hardcore layer
1027	Structure; wall
1028	Deposit; 10YR 3/3; silty rubble
1029	Structure; wall
1030	Deposit; concrete surface
1031	Structure; brick-lined drain
1032	10YR 3/2; silt; fill of Cut 1033
1033	Cut; drain trench filled by 1032
1034	Deposit; 10YR 5/6; silty rubble, hardcore layer
1035	Deposit; 10YR 5/6; silty rubble, hardcore layer (= 1034)
1036	Structure; wall
1037	Structure; wall
1038	Structure; wall
1039	Structure; wall
1040	Deposit; gravestone
1041	Skeleton (fragmentary)
1042	Skeleton (fragmentary)
1043	Skeleton
1044	Skeleton (fragmentary)
1045	Skeleton
1046	Skeleton
1047	Deposit; 10YR 3/3; silt;
1048	Skeleton
1049	Skeleton
1050	Deposit; 10YR 3/3; silt; fill of Cut 1013

1051 Cut; foundation cut filled by 1052
1052 Structure; modern brick wall
1053 Deposit 10YR 8/6, modern hardcore layer

Area 3

2000 Deposit; 10YR 3/2; stony silt; collapsed wall/demolition deposit
2001 Deposit; 10YR 4/3; silty sand; demolition deposit
2002 10 YR 5/1; clay; probable floor surface
2003 Deposit; 10YR 3/2; silty loam; graveyard soil

APPENDIX 2

Finds Catalogue

<i>Context</i>	<i>Type</i>	<i>Description</i>	<i>Weight</i>	<i>Spot date</i>
1007	Pottery	Grey Ware; 7 sherds, 1 base, 3 rim, 3 body	100g	2nd -3rd century
	Pottery	Calcite-gritted Ware; 2 sherds, 1rim, 1body	70g	2nd -3rd century
	Pottery	York Glazed Ware; 1 handle	30g	12-14th century
	Pottery	Staxton Ware; 1body sherd	5g	12th-14th century
	Pottery	Humber Ware; 1 body sherd	10g	14th-15th century
	Small Find 1	Cu alloy coin; probable radiate copy	5g	Late 3rd century
1014	Small Find 2	Cu alloy dome-headed pin- probable shroud pin	2g	Post-medieval
	Pottery	Greyware; 4 sherds, 1 rim, 3 body	85g	2nd- 3rd century
	Metal	Fe coffin fitting (hinge) probably associated with Skeleton 1043	75g	Post-medieval
	Metal	Cu alloy tacks (coffin fittings) probably associated with Skeleton 1043	80g	Post-medieval
	Metal	Fe coffin handle, associated with Skeleton 1045	225g	Post-medieval
	Small Find 3	Cu alloy coin, probably of Constantius II	2g	4th century
1026	Pottery	York Glazed Ware; 1 body sherd	25g	12-14th century
	CBM	Pan Tile; 1 fragment	310g	18th century
1035	Clay Pipe	4 fragments, 2 stem, 2 body	30g	19th century
1047	Metal	Fe coffin fitting associated with Skeleton 1049	50g	Post-medieval
2003	Pottery	Greyware; 9 sherds, 3 rim, 6 body	266g	2nd - 3rd century
	Pottery	Calcite-gritted Ware; 4 sherds, 1 rim, 3 body	122g	2nd - 3rd century
	Pottery	Reeded-rim Pearlware; 1 rim sherd	15g	Late 18th century
	Pottery	Creamware; 1 base sherd	15g	Late 18th century
	Pottery	Notts-type Stoneware; 1 body sherd	37g	Late 18th century
	Pottery	Blue and White Ware; 3 body sherds	16g	19th century
	Pottery	Porcelain; 2 body sherds	2g	19th century
	Pottery	Factory-made white earthenware; 4 sherds, 2 handle, 2 body	53g	19th century
	Clay Pipe	1 stem fragment	2g	19th century
	Glass	moulded bottle glass; 3 frags	113g	19th century
	Metal	Fe coffin handle with stamped tin-plate backing plate	42g	19th century
	Metal	Fe coffin handle	170g	19th century
	Metal	Fe coffin handle	50g	19th century
	Metal	Fe coffin handle	42g	19th century
Metal	Fe coffin handle	51g	19th century	

APPENDIX 3

Drawing Archive Listing

<i>Drawing Number</i>	<i>Scale</i>	<i>Type</i>	<i>Description</i>
1	1:125	Plan	Site location plan traced from scheme of works (part 1)
2	1:125	Plan	Site location plan traced from scheme of works (part 2)
3	1:50	Plan	Skeletons 1004, 1005, 1011,1012, 1042, 1043, 1044, 1055
4	1:50	Plan	Re-deposited gravestones 1016-1025
5	1:50	Plan	Overall plan showing surviving walls of the demolished churches
6	1:20	Elevation	North facing elevation of Wall 1036
7	1:20	Elevation	East facing elevation of Wall 1036
8	1:50	Plan	Wall 1036
9	1:20	Elevation	East facing elevation of Wall 1029
10	1:20	Elevation	South facing elevation of Wall 1029
11	1:20	Elevation	North facing elevation of Wall 1029
12	1:50	Plan	Wall 1036 showing area subsequently demolished
13	1:50	Plan	Skeletons 1048, 1046 and 1049
14	1:50	Section	West facing section of path after reduction
15	1:50	Section	East facing section of path after reduction
16	1:10	Section	Section of Walls 1030 and 1037
17	1:20	Plan	Plan of Structure 1031 and Wall 1037
18	1:20	Plan	Section showing Deposits 1015, 1026, 1040 and Structure 1031
19	1:20	Plan	Plan of re-burial grave showing Deposit 2000
20	1:10	Section	N-facing section of re-burial grave

APPENDIX 4

Photographic Archive Listing

Film no 678: Colour Print

<i>Frame</i>	<i>Description</i>	<i>Scale</i>	<i>Facing</i>
1	ID shot	N/A	
2	General view of area prior to excavation	N/A	West
3	General view of area prior to excavation	N/A	South
4	Deposit 1001	N/A	South west
5	General working shot	N/A	East
6	Skeleton 1004	N/A	West
7	Skeleton 1005	N/A	West
8	View of southern end of site	2x1 x 1m	South
9	View of southern end of site	2x1 x 1m	South
10	Deposit 1006	1 x 1m	East
11	Deposit 1006	1 x 1m	East
12	Skeleton 1005	0.50 metre	West
13	Skeleton 1004	0.50 metre	West
14	Skeleton 1005	0.50 metre	West
15	Skeleton 1005	0.50 metre	West
16	Skeleton 1005	0.50 metre	South
17	Skeleton 1005	0.50 metre	South
18	Skeleton 1005	0.50 metre	South
19	Working shot of 1005 being excavated	N/A	East
20	Post-ex of Skeleton 1005 and Grave Cut 1009	1 x 1m	west
21	Post-ex of Skeleton 1005 and Grave Cut 1009	1 x 1m	west
22	Post-ex of Skeleton 1005 and Grave Cut 1009	1 x 1m	west
23	Post-ex of Skeleton 1005 and Grave Cut 1009	1 x 1m	west
24	Post-ex of Skeleton 1005 and Grave Cut 1009	1 x 1m	west
25	Post-ex of Skeleton 1005 and Grave Cut 1009	1 x 1m	west
26	Post-ex of Skeleton 1005 and Grave Cut 1009	1 x 1m	west
27	Deposit 1007 after removal of Skeleton 1005	N/A	South
28	Deposit 1007 after machine excavation had recommenced	N/A	South
29	Skeleton 1011	N/A	West
30	Skeleton 1011	N/A	West
31	Skeleton 1011	N/A	West
32	Skeleton 1012, half exposed	1 x 0.30m	North
33	Skeleton 1012, half exposed	1 x 0.30m	North
34	Skeleton 1012, fully exposed	1 x 0.30m	East
35	Skeleton 1012, fully exposed	1 x 0.30m	East
36	Skeleton 1010	1 x 1m	East
37	Skeleton 1010	1 x 1m	East
	End of film		

Film no 684:

<i>Frame</i>	<i>Description</i>	<i>Scale</i>	<i>Facing</i>
1	I.d shot	N/A	
2	General view showing final excavation level (South)	1 x 1m	South
3	19th century wall and foundation 1002	1 x 1m	East
4	19th century wall and foundation 1002	1 x 1m	West
5	General view showing final excavation level (North)	N/A	North
6	Not taken at this site	N/A	N/A
7	Not taken at this site	N/A	N/A
8	Not taken at this site	N/A	N/A

9	Not taken at this site	N/A	N/A
10	Not taken at this site	N/A	N/A
11	Gravestone 1016	1 x 1m	South
12	Gravestone 1017	1 x 1m	South
13	Gravestone 1018	1 x 1m	South
14	Gravestone 1019	1 x 1m	South
15	Gravestones 1016-1019	1 x 1m	East
16	Gravestone 1020	1 x 1m	North
17	Gravestone 1021	1 x 1m	North
18	Gravestone 1022	1 x 1m	North
19	Gravestones 1020-1022	1 x 1m	East
20	Gravestone 1023	1 x 1m	North
21	Gravestone 1024	1 x 1m	North
22	Gravestone 1025	1 x 1m	North
23	Working shot showing Deposit 1015	1 x 1m	South-east
24	Working shot showing Deposit 1026	1 x 1m	North
25	Working shot showing Deposit 1025	1 x 1m	South-east
	End of film		

Film no 685: Colour Print

<i>Frame</i>	<i>Description</i>	<i>Scale</i>	<i>Facing</i>
1	Working shot showing Deposit 1028	N/A	North
2	Working shot showing Deposit 1028	N/A	North
3	Wall 1027	1 x 1m	West
4	Wall 1027	1 x 1m	West
5	Working shot showing Deposit 1026	N/A	South-west
6	Working shot showing Deposit 1026	N/A	South-west
7	Working shot showing Deposit 1026	N/A	South-west
8	Working shot showing Deposit 1026	N/A	South-west
9	Section view of Wall 1029	1 x 1m	North
10	Section view of Wall 1029	1 x 1m	North
11	Wall 1029	1 x 1m	East
12	Wall 1029	1 x 1m	East
13	Wall 1029	1 x 1m	West
14	Wall 1029	1 x 1m	West
15	Working shot showing Deposit 1026	1 x 1m	North/ East
16	Working Shot of Drain 1031	1 x 1m	North
17	Working Shot of Drain 1031	1 x 1m	North
18	I.D. Shot	N/A	
19	Wall 1036 showing Drain 1033	1 x 1m	West
20	Wall 1036 showing Drain 1033	1 x 1m	West
21	Wall 1036 showing Deposit 1035	1 x 1m	South
22	Wall 1036 showing Deposit 1035	1 x 1m	South
23	Contexts 1030-1037	1 x 1m	South-west
24	Contexts 1030-1037	1 x 1m	South-west
25	Wall 1036	1 x 1m	West
26	Overall view of Wall 1036	1 x 1m	South
27	Overall view of Wall 1036	1 x 1m	North
28	Threshold for door or window inserted in Wall 1029	1 x 1m	West
29	Threshold for door or window inserted in Wall 1029	1 x 1m	West
30	Threshold for door or window inserted in Wall 1029	1 x 1m	North
31	Worked Stone inserted in Wall 1029	1 x 1m	North
32	Worked Stone inserted in Wall 1029	1 x 1m	North
33	Working Shot of Church area	N/A	South-west
34	Working Shot of Church area	N/A	South-west
35	Working Shot of Wall 1029	N/A	North

36	Working Shot of Wall 1029	N/A	East
37	End of film		

Film no 687: Colour Print

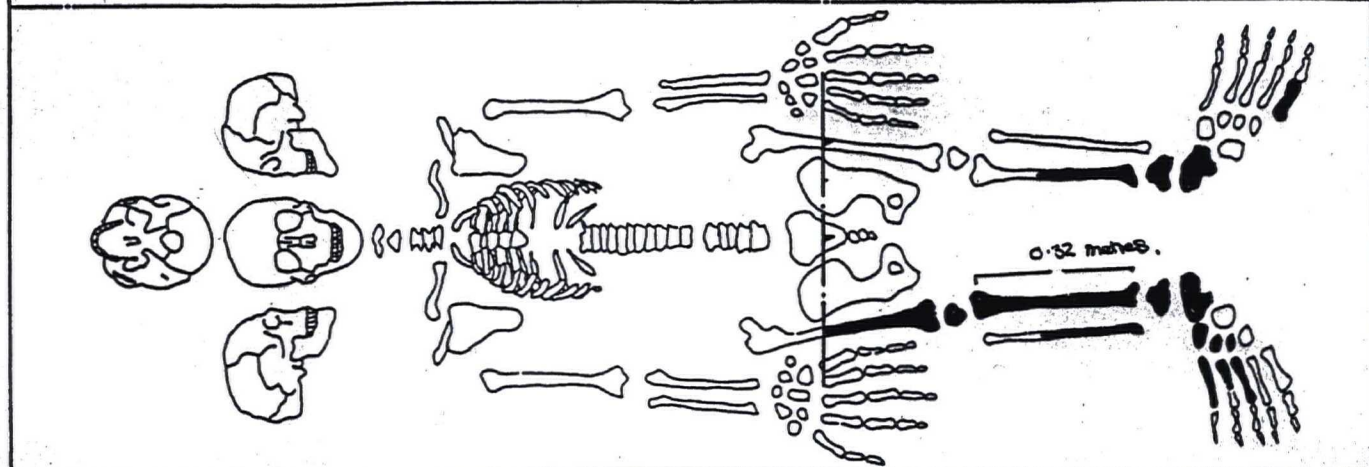
<i>Frame</i>	<i>Description</i>	<i>Scale</i>	<i>Facing</i>
1	I.D. Shot	N/A	
2	Gravestone 1040	1 x 1m	South
3	Working Shot of Wall 1036	1 x 1m	North
4	South facing Section of Wall 1029	1 x 1m	South
5	Wall 1029 reduced in Path Area	1 x 1m	East
6	Wall 1036 reduced	1 x 1m	South
7	Wall 1036 reduced	1 x 1m	West
8	Wall 1036 reduced	1 x 1m	South
9	Gravestone 1040	1 x 1m	South
10	Working Shot facing south Church area	N/A	South
11	Skeleton 1043	1 x 1m	East
12	Skeleton 1043	1 x 1m	East
13	Skeleton 1043	1 x 1m	North
14	Skeleton 1043	1 x 1m	North
15	Skeleton 1043	1 x 1m	West
16	Skeleton 1043	1 x 1m	West
17	General working shot of site	N/A	South
18	General working shot of site	N/A	South
19	General working shot of site	N/A	North
20	General working shot of site	N/A	North
21	Working shot of Church area concreted	N/A	West
22	Working shot of Church area concreted	N/A	South-west
23	Path area after reduction	N/A	South
24	Path area after reduction	N/A	West
25		1 x 1m	East
26	Skeleton 1046	1 x 1m	East
27	Skeleton 1048	1 x 1m	West
28	Skeleton 1048	1 x 1m	West
29	Skeleton 1049	1 x 1m	South
30	Skeleton 1049	1 x 1m	South
31	General working shot of site	N/A	North
32	General working shot of site	N/A	North/West
33	General working shot of site	1 x 1m	North
34	General working shot of site	1 x 1m	North/East
35	General working shot of site	1 x 1m	South

APPENDIX 5

Skeleton Recording Sheets

Co-ords(centre) —	Site Sub-Div path area.	Site Code Densent Basinning, pool catching brief.	SKELETON Context no. 1004.
----------------------	----------------------------	---	-------------------------------

Grave type none.	Grave Cut none.	Coffin none.
------------------	-----------------	--------------



Levels	Skull /	Sacrum /	Feet 20-44.
--------	---------	----------	-------------

<p>Orientation</p>	<p>Sketch</p> <p>Grid Points</p>
--------------------	----------------------------------

Description: Human skeleton in poor condition - only the lower half of the skeleton was uncovered - The remaining parts run under the section and were left in place. The left fibula is noticeable - but in very poor condition - Both the right and left fibulae are present but ^{are} heavily fragmented - Some of the Tarsals - metatarsals and phalanges are present but scattered - identifying from which foot they are from is not possible.

Stratigraphic Matrix (if sk. only)	Good	Moderate	Poor
	<input type="checkbox"/>	<input type="checkbox"/>	<input checked="" type="checkbox"/>
	<input type="checkbox"/>	<input type="checkbox"/>	<input checked="" type="checkbox"/>

Treatment

Drawing Nos ✓ Plan E-d-m plan and plan not } Section - not drawn in section.

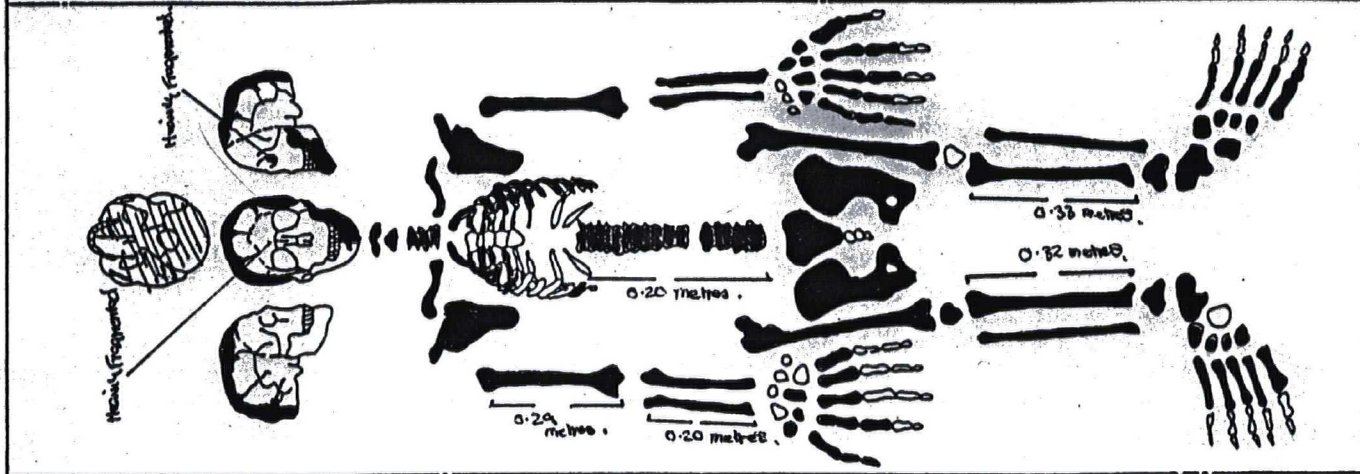
Photo Nos ✓ Colour # 670 - Neg No # 13 Monochrome none taken.

<p>Finds</p> <p>None <input checked="" type="checkbox"/> Pot <input type="checkbox"/> Bone <input type="checkbox"/> Glass <input type="checkbox"/> Metal <input type="checkbox"/> Wood <input type="checkbox"/> Leather <input type="checkbox"/></p>	<p>Samples none taken.</p>
--	----------------------------

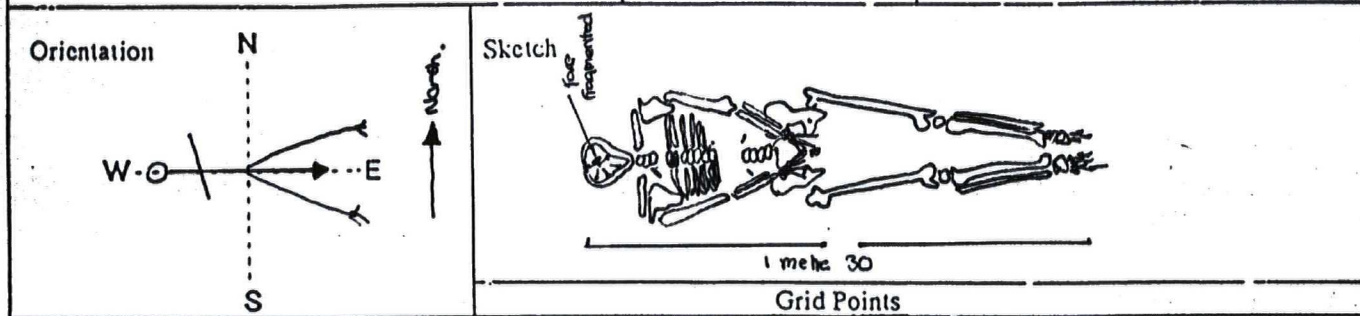
Recorder <i>Charles Redway</i>	Checked	Amended	Completed 12/03/04
-----------------------------------	---------	---------	-----------------------

Co-ords(centre) /	Site Sub-Div path area.	Site Code Dorset Bournemouth pool coaching brief.	SKELETON Context no. 1005
-------------------	----------------------------	---	------------------------------

Grave type /	Grave Cut 1009.	Coffin none found.
--------------	-----------------	--------------------



Levels	Skull 20.44.	Sacrum	Feet 20.14.
--------	--------------	--------	-------------



Description : Human skeleton found in the supine position {front/face up}. In good condition. Bones present consisted of Both sets of Humerus's, ulnas and radius's - femurs + Tibia's and fibula's - all in good condition no breaks noticeable. The feet and hands are present - but some of the Carpals + metacarpals and phalanges are missing. The rib cage is in poor condition - heavily fragmented the sternum is not present. The skull itself is heavily fragmented - part of the face is missing.

Stratigraphic Matrix (if sk. only)	Good	Moderate	Poor
<pre> [] [] [1005] [] [1005] [] [] [1009] [] </pre>	Pres. of Sk. <input checked="" type="checkbox"/>	<input type="checkbox"/>	<input type="checkbox"/>
	Collection quality <input checked="" type="checkbox"/>	<input type="checkbox"/>	<input type="checkbox"/>

Treatment /

Drawing Nos / Plan plan no #3.	Section not seen in Section,
--------------------------------	------------------------------

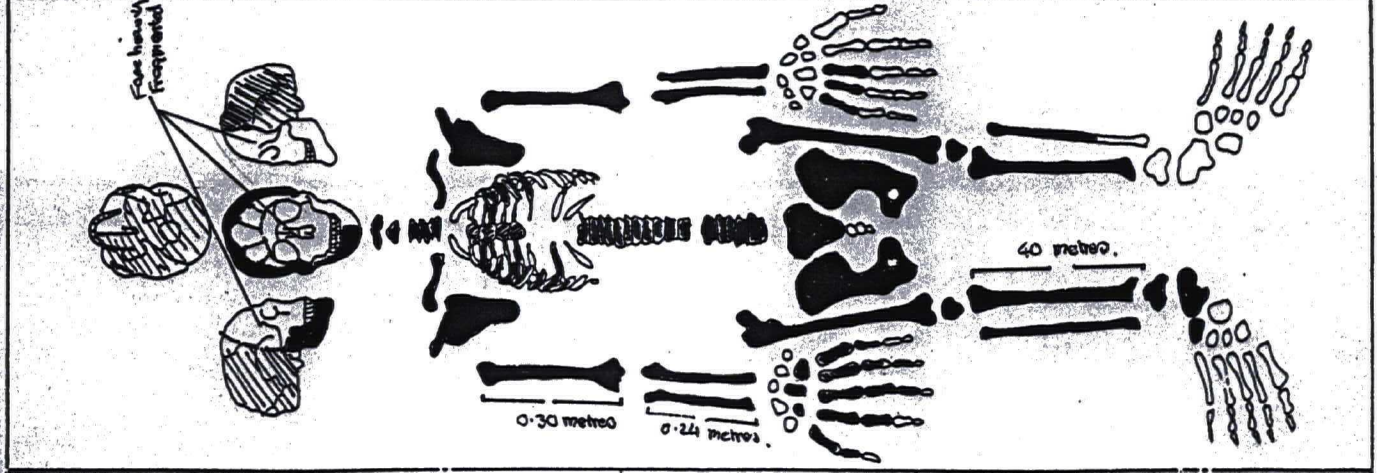
Photo Nos / Colour # 675	Monochrome none taken.
--------------------------	------------------------

Finds None <input checked="" type="checkbox"/> Pot <input type="checkbox"/> Bone <input type="checkbox"/> Glass <input type="checkbox"/> Metal <input type="checkbox"/> Wood <input type="checkbox"/> Leather <input type="checkbox"/>	Samples none taken.
--	---------------------

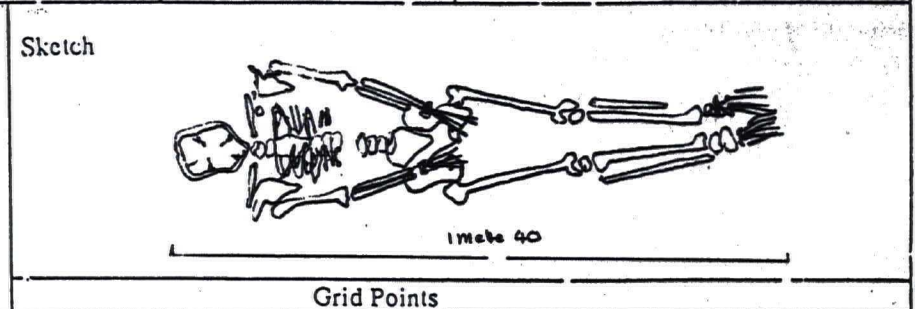
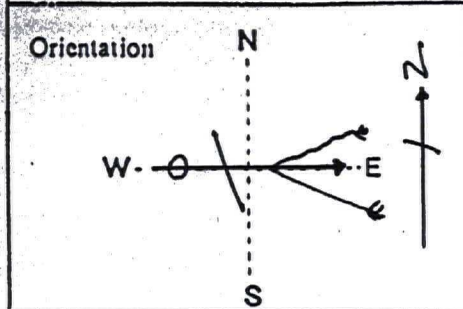
Recorder Charles Ridgway.	Checked	Amended	Completed 12/03/04.
------------------------------	---------	---------	------------------------

Co-ords(centre) /	Site Sub-Div path area	Site Code Decent Scanning post coating brief	SKELETON Context no. 1010
----------------------	---------------------------	--	------------------------------

Grave type /	Grave Cut 1013	Coffin /
-----------------	----------------	-------------



Levels	Skull	Sacrum	Feet
--------	-------	--------	------



Description: Human skeleton found in the supine position {front/face up}. In good condition - Bones - present - preserved of both sets of humerus, ulna and radius - femurs - tibia's and fibula's - all in good condition. Right fibula is broken. most of the tarsals, metatarsals and phalanges are not present. The left hand is mostly intact - while the right is in poor condition. The rib cage is in poor condition - heavily fragmented - the sternum is present. The skull is heavily fragmented - part of the face is missing;

Stratigraphic Matrix (if sk. only)	Good	Moderate	Poor	
	<input type="checkbox"/>	<input checked="" type="checkbox"/>	<input type="checkbox"/>	
	Pres. of Sk.	<input type="checkbox"/>	<input checked="" type="checkbox"/>	<input type="checkbox"/>
	Collection quality	<input type="checkbox"/>	<input checked="" type="checkbox"/>	<input type="checkbox"/>

Treatment
 /

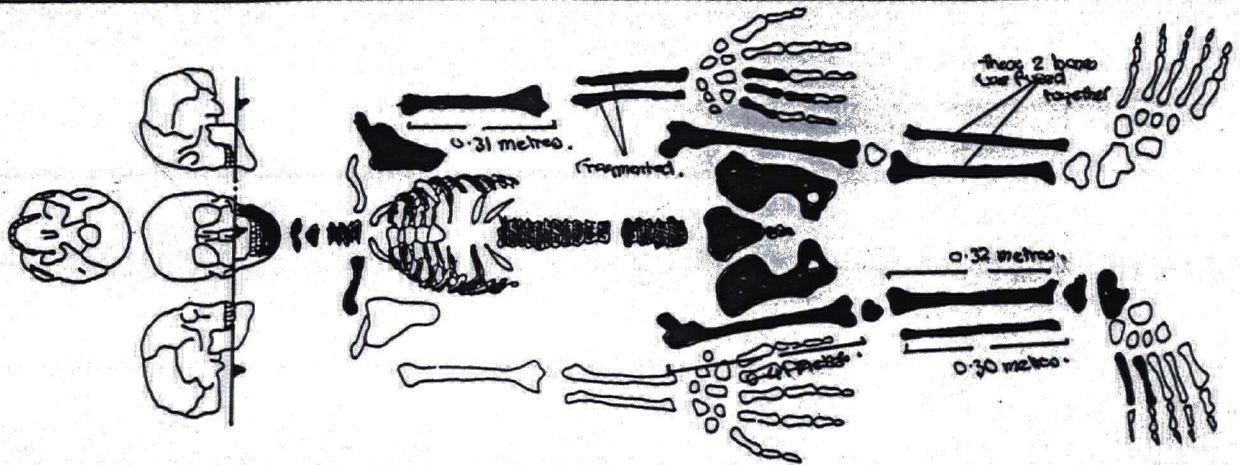
Drawing Nos Plan plan no #3.	Section not been in section.
------------------------------------	---------------------------------

Photo Nos Colour # 678	Monochrome none taken.
---------------------------	---------------------------

Finds	None <input type="checkbox"/>	Pot <input checked="" type="checkbox"/>	Bone <input checked="" type="checkbox"/>	Glass <input type="checkbox"/>	Metal <input type="checkbox"/>	Wood <input type="checkbox"/>	Leather <input type="checkbox"/>	Samples none taken.
-------	-------------------------------	---	--	--------------------------------	--------------------------------	-------------------------------	----------------------------------	------------------------

Recorder Charles Richards.	Checked	Amended	Completed 17/03/04.
-------------------------------	---------	---------	------------------------

Co-ords(centre) /	Site Sub-Div path Area.	Site Code Derwent Basin 9. pool catching basin	SKELETON Context no. 1011
Grave type no grave cut noticeable.	Grave Cut /	Coffin /	



Levels	Skull	Sacrum	Feet
Orientation N S W E North ↑	Sketch 1 metre tree root heavily truncated then	Grid Points	

Description Human skeleton found in the supine position {front / face up}. The skeleton has been heavily truncated by modern tree roots on the left of the body - This has caused a lot of damage to that side of the body. The Humerus + ulna and Radius are not present and most of the rib cage is broken - Very little of the hands and feet remain. The Tibia and Fibula and the right side of the skeleton are fused together. The skeleton measured 1 metre 82 in length - It may have extended further to the feet - The head of the skeleton was not recovered - a attempt was made to dig into the Section - But no evidence of the skull was noticeable. No grave cut was found - So relationship with 1007 is unclear - If a grave cut was noticeable it may have cut 1011.

Stratigraphic Matrix (if sk. only)	Good Moderate Poor
<pre> graph TD A[] --- B[] A --- C[1007] A --- D[] B --- E[1011] C --- E D --- E E --- F[] E --- G[] E --- H[1014] E --- I[] </pre>	Pres. of Sk. <input checked="" type="checkbox"/> Good <input type="checkbox"/> Moderate <input type="checkbox"/> Poor Collection quality <input checked="" type="checkbox"/> Good <input type="checkbox"/> Moderate <input type="checkbox"/> Poor


Treatment /

Drawing Nos Plan plan no # 3. Section not drawn in Section.

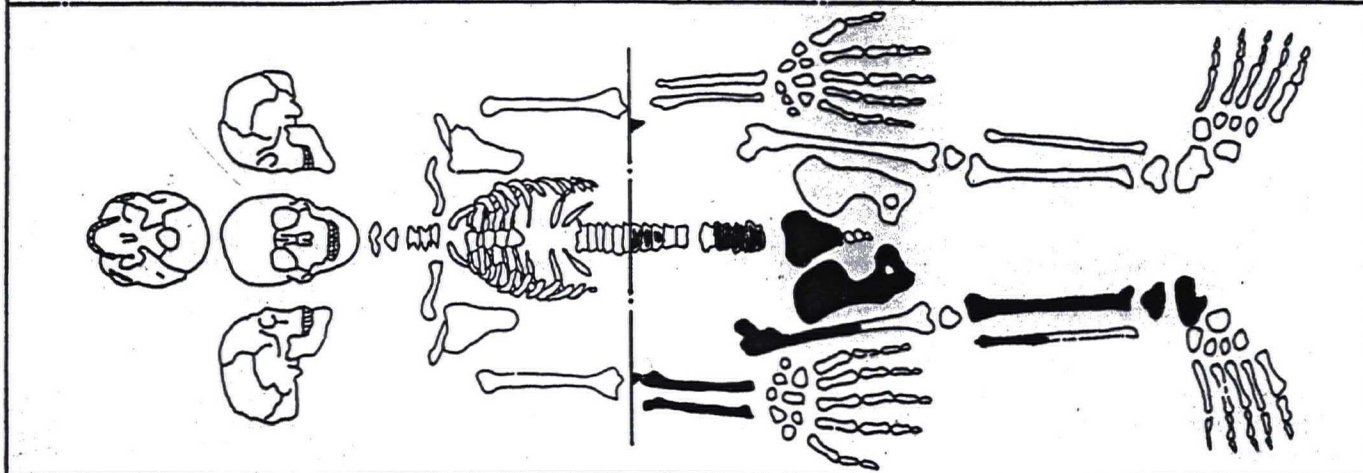
Photo Nos Colour # 678. Monochrome : none taken.

Find's	None	Pot	Bone	Glass	Metal	Wood	Leather	Samples
	<input checked="" type="checkbox"/>	<input type="checkbox"/>	<input type="checkbox"/>	<input type="checkbox"/>	<input type="checkbox"/>	<input type="checkbox"/>	<input type="checkbox"/>	none kept

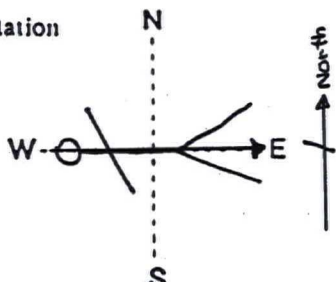
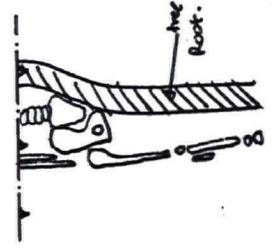
Recorder Charles Reddaly	Checked	Amended	Complete! 16/03/04.
-----------------------------	---------	---------	------------------------

Co-ords(centre) 	Site Sub-Div path area	Site Code Descent Stumps poor watching brief	SKELETON Context no. 1012
---	---------------------------	--	------------------------------

Grave type no grave cut was noticeable.	Grave Cut <input checked="" type="checkbox"/>	Coffin <input checked="" type="checkbox"/>
---	---	--

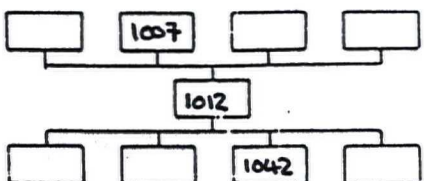


Levels	Skull	Sacrum	Feet
--------	-------	--------	------

Orientation	Sketch
	
Grid Points	

Description Human skeleton {possible Remains of child}. Heavily truncated by modern tree roots - Right Side of skeleton missing - Very little of the skeleton was recovered - Femur (which was broken) + the tibia and fibula all on the left side was noticeable in poor condition or. part of the pelvis and Sacrum were present - The ulna and Radius (left hand side) was also recovered.

The upper part of the skeleton was not uncovered - left in situ - running beneath the Section - no grave cut was noticeable - but this does not been one was not present.

Stratigraphic Matrix (if sk. only)	Good	Moderate	Poor	
	<input type="checkbox"/>	<input type="checkbox"/>	<input checked="" type="checkbox"/>	
	Pres. of Sk.	<input type="checkbox"/>	<input type="checkbox"/>	<input checked="" type="checkbox"/>
	Collection quality	<input type="checkbox"/>	<input type="checkbox"/>	<input checked="" type="checkbox"/>

Treatment none

Drawing Nos Plan plan no #3	Section : no recorded in Section.
-----------------------------	-----------------------------------

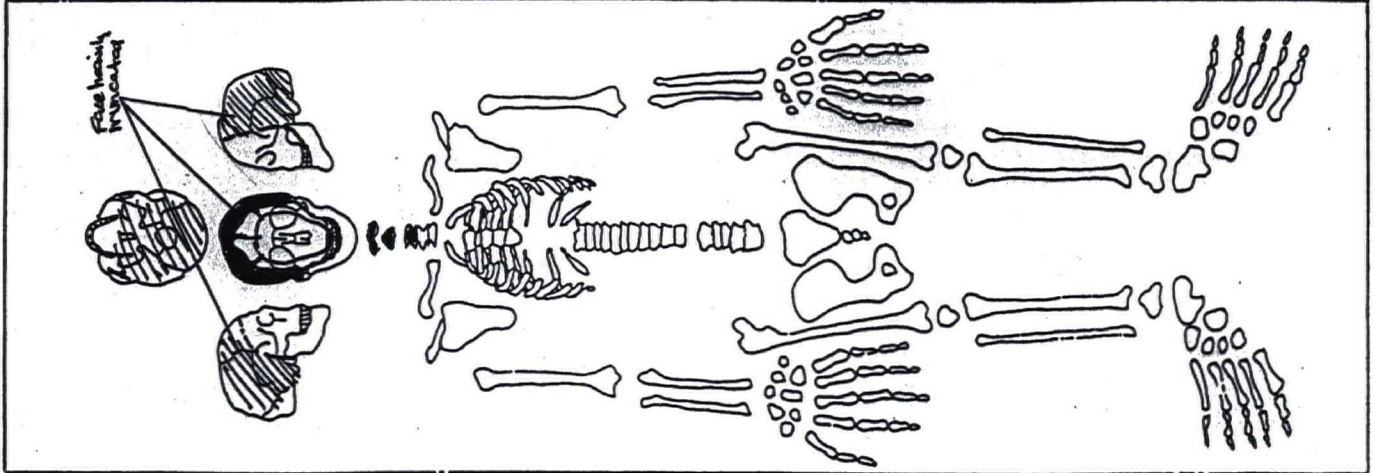
Photo Nos Colour # 678.	Monochrome none taken.
-------------------------	------------------------

Finds None <input checked="" type="checkbox"/> Pot <input type="checkbox"/> Bone <input type="checkbox"/> Glass <input type="checkbox"/> Metal <input type="checkbox"/> Wood <input type="checkbox"/> Leather <input type="checkbox"/>	Samples none taken.
--	---------------------

Recorder <i>Charles Ridgely</i>	Checked	Amended	Complete: 1 17/03/04.
------------------------------------	---------	---------	--------------------------

Co-ords(centre) /	Site Sub-Div path Area.	Site Code Derwent Broomfield post excavating brief.	SKELETON Context no. 1041.
----------------------	----------------------------	---	-------------------------------

Grave type /	Grave Cut /	Coffin /
-----------------	----------------	-------------



Levels	Skull	Sacrum	Feet
--------	-------	--------	------

Orientation 	Sketch
Grid Points	

Description : Heavily truncated human skull in poor condition - Some Cervical vertebrae present - no other parts of the skeleton were recovered.

Stratigraphic Matrix (if sk. only)	Good	Moderate	Poor
	<input type="checkbox"/>	<input type="checkbox"/>	<input checked="" type="checkbox"/>
	<input type="checkbox"/>	<input type="checkbox"/>	<input checked="" type="checkbox"/>

Treatment none.

Drawing Nos Plan plan no #3. Section not Drawn in Section

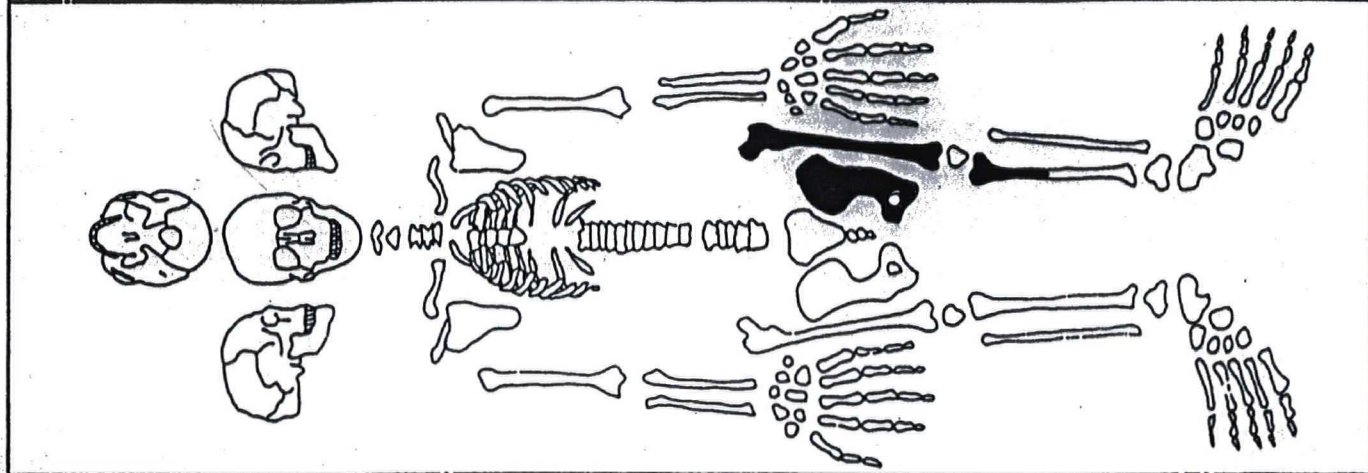
Photo Nos Colour No # 657 Monochrome none taken.

Finds None <input checked="" type="checkbox"/> Pot <input type="checkbox"/> Bone <input type="checkbox"/> Glass <input type="checkbox"/> Metal <input type="checkbox"/> Wood <input type="checkbox"/> Leather <input type="checkbox"/>	Samples no Samples were taken.
---	-----------------------------------

Recorder <i>Charlo Highway</i>	Checked	Amended	Completed 19/03/04.
-----------------------------------	---------	---------	------------------------

Co-ords(centre) /	Site Sub-Div path area	Site Code Descent Beginning pool containing bones	SKELETON Context no. 1042
----------------------	---------------------------	---	------------------------------

Grave type none seen or located	Grave Cut -	Coffin -
------------------------------------	----------------	-------------



Levels	Skull	Sacrum	Feet
--------	-------	--------	------

Orientation 	Sketch
Grid Points	

Description : Remains of a Human skeleton lower body {Right hand Side}. Bones present pelvis + femur and part of the tibia all in poor condition. The tibia itself is broken each the lower part of the bone missing. The skeleton has probably been truncated by burial activity to the South, but not at formation level of development. -

Stratigraphic Matrix (if sk. only) 	Good	Moderate	Poor
	Pres. of Sk. <input type="checkbox"/>	<input type="checkbox"/>	<input checked="" type="checkbox"/>
Collection quality <input type="checkbox"/>	<input type="checkbox"/>	<input checked="" type="checkbox"/>	


Treatment none.

Drawing Nos Plan plan No # 3. Section not seen in Section.

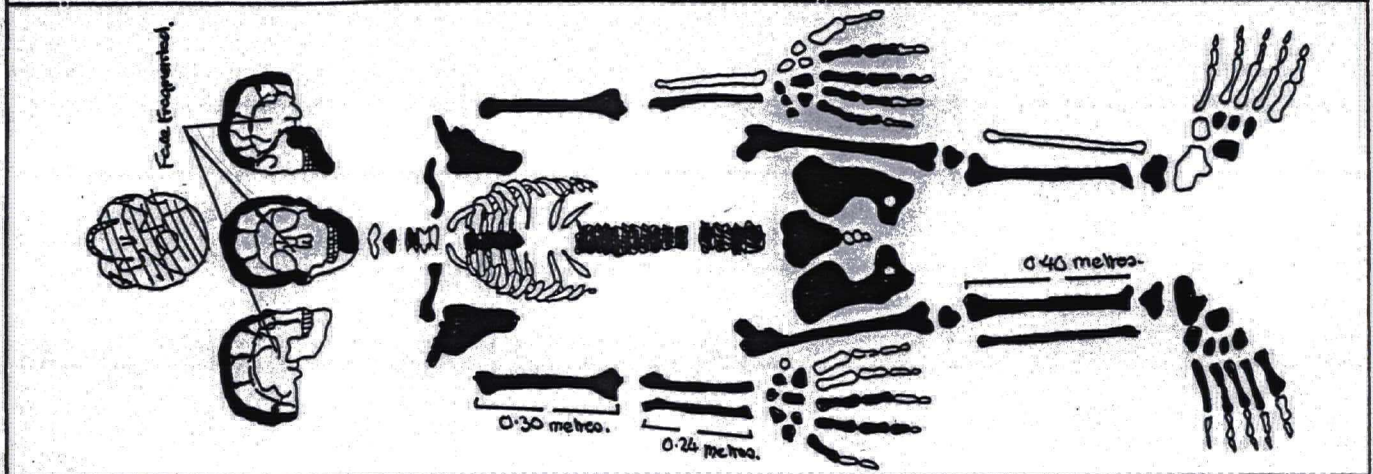
Photo Nos Colour # 687 Monochrome none taken.

Finds None <input checked="" type="checkbox"/> Pot <input type="checkbox"/> Bone <input type="checkbox"/> Glass <input type="checkbox"/> Metal <input type="checkbox"/> Wood <input type="checkbox"/> Leather <input type="checkbox"/>	Samples none taken.
---	------------------------

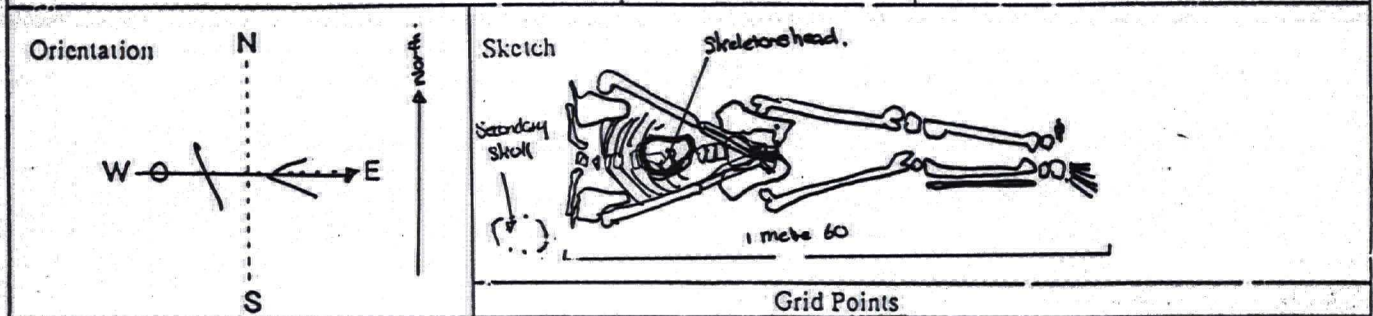
Recorder <i>Charles Hildray</i>	Checked	Amended	Completed
------------------------------------	---------	---------	-----------

Co-ords(centre) 	Site Sub-Div path area.	Site Code Domestic Remains pool catching brief.	SKELETON Context no. 1043.
---	-------------------------	---	-------------------------------

Grave type none noticeable.	Grave Cut <input checked="" type="checkbox"/>	Coffin <input checked="" type="checkbox"/>
-----------------------------	---	--



Levels	Skull	Sacrum	Feet
--------	-------	--------	------



Description: Human skeleton found in the supine position {front/face up}. In good condition. Bones present consisted of both sets of Humerus's, ulnas one of the radius was missing {Right side of skeleton}. femora + tibia's and one of the fibula's also present and in good condition. The feet and hands are also present - but some of the carpals + metacarpals and phalanges are missing from the hands. most of the right foot was not found. The rib cage is in poor condition - heavily fragmented and broken. The sternum was present. The skull was found lying on top of the rib cage - suggesting the skeleton had been disturbed. part of the coffin was noticeable along with a number of coffin studs. no trace of a grave cut was noticeable. A Secondary human skull was uncovered in the South West area of the skeleton - no context number was given to this skull.

Stratigraphic Matrix (if sk. only)	Good	Moderate	Poor	
	<input checked="" type="checkbox"/>	<input type="checkbox"/>	<input type="checkbox"/>	
<pre> graph TD A[] --- B[] A --- C[1008] B --- D[1005] C --- D D --- E[] D --- F[] D --- G[1009] D --- H[] </pre>	Pres. of Sk.	<input checked="" type="checkbox"/>	<input type="checkbox"/>	<input type="checkbox"/>
	Collection quality	<input checked="" type="checkbox"/>	<input type="checkbox"/>	<input type="checkbox"/>

Treatment

Drawing Nos Plan no #3. Section not seen in Section.

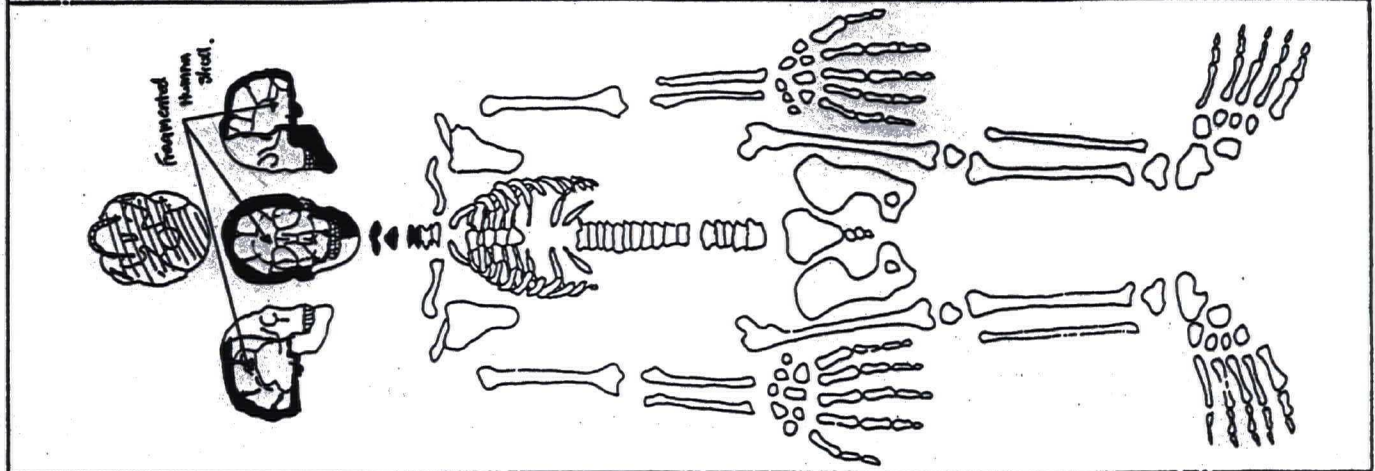
Photo Nos Colour no # 678. Monochrome none taken.

Finds	None <input checked="" type="checkbox"/>	Pot <input type="checkbox"/>	Bone <input type="checkbox"/>	Glass <input type="checkbox"/>	Metal <input checked="" type="checkbox"/>	Wood <input checked="" type="checkbox"/>	Leather <input type="checkbox"/>	Samples None taken.
-------	--	------------------------------	-------------------------------	--------------------------------	---	--	----------------------------------	------------------------

Recorder <i>Charles Highway</i>	Checked	Amended	Completed 12/03/04.
------------------------------------	---------	---------	------------------------

Co-ords(centre) /	Site Sub-Div path area	Site Code Dorset Swimming pool watching brief	SKELETON Context no. 1044
----------------------	---------------------------	---	------------------------------

Grave type none noticable.	Grave Cut /	Coffin /
-------------------------------	----------------	-------------



Levels	Skull	Sacrum	Feet
--------	-------	--------	------

Orientation N W-E S north	Sketch Fragmented Human Skull
---------------------------------------	----------------------------------

Description : Heavily fragmented human skull - Some of the Cervical vertebrae present. Skeleton in very poor condition. located next to skeleton 1043.

Stratigraphic Matrix (if sk. only)	Good	Moderate	Poor
<pre> [] [] [1013] [] [] [] [1044] [] [] [] [1014] [] </pre>	<input type="checkbox"/>	<input type="checkbox"/>	<input checked="" type="checkbox"/>
	<input type="checkbox"/>	<input type="checkbox"/>	<input checked="" type="checkbox"/>

Treatment none.

Drawing Nos Plan no #3. Section not seen in Section

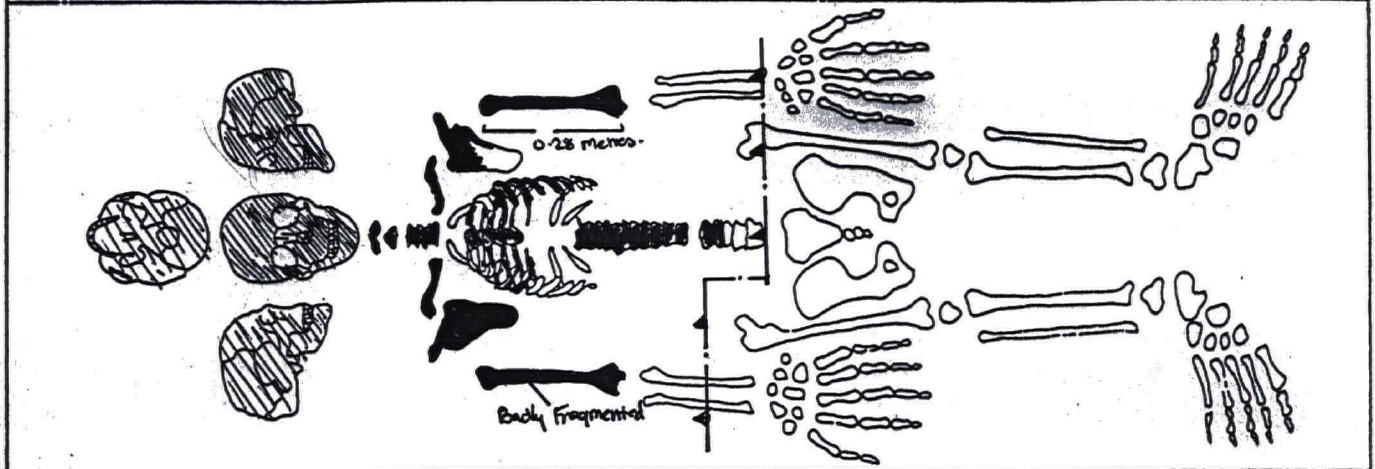
Photo Nos Colour 687 Monochrome : none taken.

Finds None <input checked="" type="checkbox"/> Pot <input type="checkbox"/> Bone <input type="checkbox"/> Glass <input type="checkbox"/> Metal <input type="checkbox"/> Wood <input type="checkbox"/> Leather <input type="checkbox"/>	Samples none taken.
---	------------------------

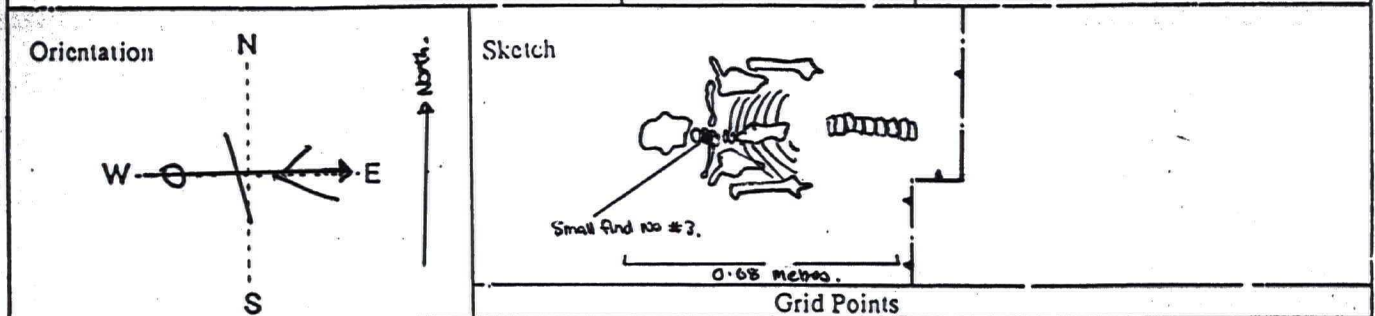
Recorder Charles Richards	Checked	Amended	Complete:1
------------------------------	---------	---------	------------

Co-ords(centre)	Site Sub-Div poth Area.	Site Code Percent Scumming, poth scratching brick	SKELETON Context no. 1045.
-----------------	----------------------------	---	-------------------------------

Grave type none noticeable.	Grave Cut <input checked="" type="checkbox"/>	Coffin <input checked="" type="checkbox"/>
--------------------------------	---	--



Levels	Skull	Sacrum	Feet
--------	-------	--------	------



Description : Human skeleton heavily truncated - in good condition - Only upper half of body recoverable - lying in a front / face up position - (Supine) : Rib cage fragmented most of the ribs themselves are damaged - the sternum is present. other noticeable bones are the humerus for both arms - Thoracic vertebrae and the lumbar vertebrae. The scapula's are also recoverable the right is damaged. The skull itself appears to be undamaged. Some coffin staining was noticeable around the skeleton. finds recovered from this skeleton consisted of a metal coffin handle and a Roman coin which was given the small find no 3

Stratigraphic Matrix (if sk. only)	Good	Moderate	Poor
<pre> [] [] [1041] [] [1045] [] [] [1014.] [] </pre>	Pres. of Sk. <input type="checkbox"/>	<input checked="" type="checkbox"/>	<input type="checkbox"/>
	Collection quality <input type="checkbox"/>	<input checked="" type="checkbox"/>	<input type="checkbox"/>

Treatment : none.


Drawing Nos Plan no #3. Section Section plan no to 14.



Photo Nos Colour no # 657. Monochrome none taken.

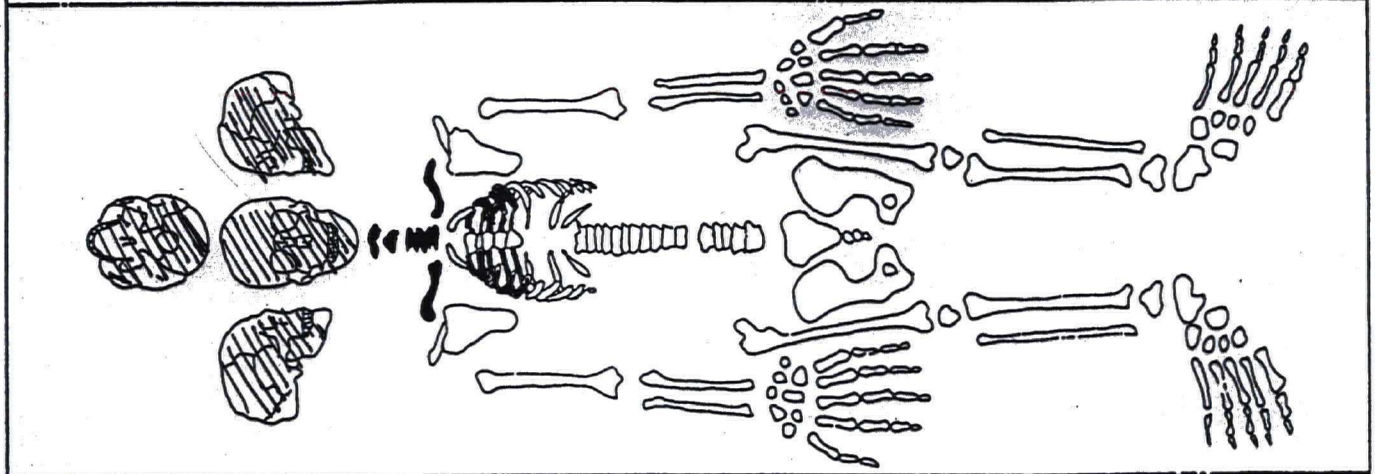
Finds None <input type="checkbox"/> Pot <input type="checkbox"/> Bone <input type="checkbox"/> Glass <input type="checkbox"/> Metal <input checked="" type="checkbox"/> Wood <input type="checkbox"/> Leather <input type="checkbox"/>	Samples none taken.
--	------------------------

Coffin handle - and Small find no 3 Roman coin

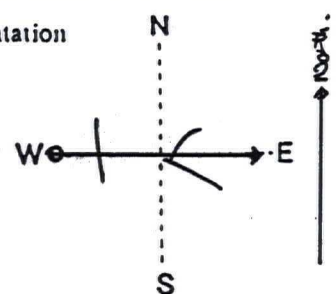
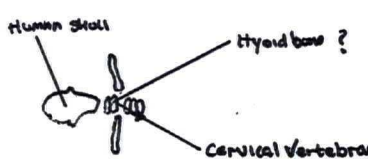
Recorder Charles Reddy -	Checked	Amended	Complete!
-----------------------------	---------	---------	-----------

Co-ords(centre) 	Site Sub-Div path Area.	Site Code Percent Staining, good excluding brief	SKELETON Context no. 1048.
---	-------------------------	--	----------------------------

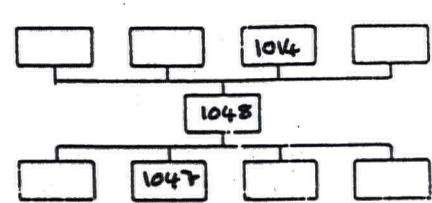
Grave type Inhumation	Grave Cut 	Coffin 
-----------------------	--	--



Levels	Skull	Sacrum	Feet
--------	-------	--------	------

<p>Orientation</p> 	<p>Sketch</p> 
Grid Points	

Description : Human skeleton in poor condition - heavily truncated - only bones present were the skull and a number of fragmented Cervical vertebrae - Some coffin staining was noticeable around the skeleton.

<p>Stratigraphic Matrix (if sk. only)</p> 	<p>Good Moderate Poor</p>
	<p>Pres. of Sk. <input type="checkbox"/> <input type="checkbox"/> <input checked="" type="checkbox"/></p> <p>Collection quality <input type="checkbox"/> <input type="checkbox"/> <input checked="" type="checkbox"/></p>

Treatment : none.

Drawing Nos Plan no # 3.	Section Section no # 14.
--------------------------	--------------------------

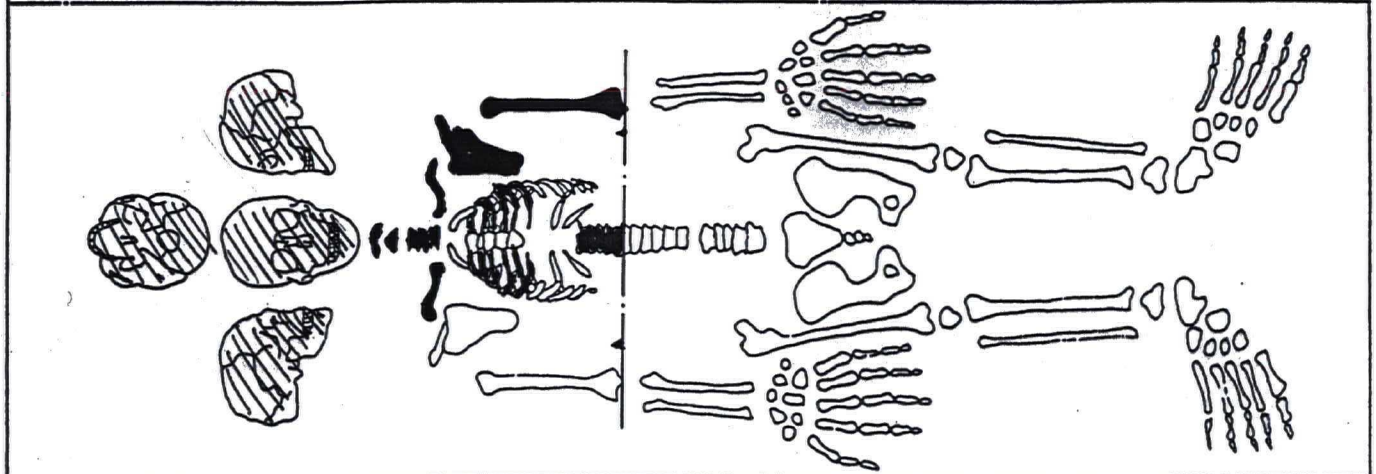
Photo Nos Colour 657.	Monochrome none taken.
-----------------------	------------------------

<p>Finds None <input checked="" type="checkbox"/> Pot <input type="checkbox"/> Bone <input type="checkbox"/> Glass <input type="checkbox"/> Metal <input type="checkbox"/> Wood <input checked="" type="checkbox"/> Leather <input type="checkbox"/></p>	<p>Samples none taken.</p>
--	----------------------------

Recorder <i>Charles Richards</i>	Checked	Amended	Complete!
----------------------------------	---------	---------	-----------

Co-ords(centre)	Site Sub-Div <i>path Area.</i>	Site Code <i>Descent Burial pool watching brief</i>	SKELETON Context no. 1049.
-----------------	-----------------------------------	--	--------------------------------------

Grave type	Grave Cut	Coffin
------------	-----------	--------



Levels	Skull	Sacrum	Feet
--------	-------	--------	------

<p>Orientation</p>	<p>Sketch</p>
Grid Points	

Description : Human skeleton found in the supine position {front/face up}: The skeleton has been heavily truncated. The lower part of the skeleton run underneath the Section and was not recoverable. Bones present consisted of the left humerus and Scapula - the right like missing. The left Humerus - and parts of the rib cage {very badly damaged}. The skull itself also in very good condition.

<p>Stratigraphic Matrix (if sk. only)</p>	<table style="width:100%; border-collapse: collapse;"> <tr> <td></td> <td style="text-align: center;">Good</td> <td style="text-align: center;">Moderate</td> <td style="text-align: center;">Poor</td> </tr> <tr> <td style="padding: 5px;">Pres. of Sk.</td> <td style="text-align: center;"><input type="checkbox"/></td> <td style="text-align: center;"><input checked="" type="checkbox"/></td> <td style="text-align: center;"><input type="checkbox"/></td> </tr> <tr> <td style="padding: 5px;">Collection quality</td> <td style="text-align: center;"><input type="checkbox"/></td> <td style="text-align: center;"><input type="checkbox"/></td> <td style="text-align: center;"><input checked="" type="checkbox"/></td> </tr> </table>		Good	Moderate	Poor	Pres. of Sk.	<input type="checkbox"/>	<input checked="" type="checkbox"/>	<input type="checkbox"/>	Collection quality	<input type="checkbox"/>	<input type="checkbox"/>	<input checked="" type="checkbox"/>
	Good	Moderate	Poor										
Pres. of Sk.	<input type="checkbox"/>	<input checked="" type="checkbox"/>	<input type="checkbox"/>										
Collection quality	<input type="checkbox"/>	<input type="checkbox"/>	<input checked="" type="checkbox"/>										

Treatment *none*

Drawing Nos Plan No # 13. Section *Section plan No # 14.*

Photo Nos Colour *# 657* Monochrome *none taken.*

<p>Finds</p> <table style="width:100%; border-collapse: collapse;"> <tr> <td style="text-align: center;">None <input checked="" type="checkbox"/></td> <td style="text-align: center;">Pot <input type="checkbox"/></td> <td style="text-align: center;">Bone <input type="checkbox"/></td> <td style="text-align: center;">Glass <input type="checkbox"/></td> <td style="text-align: center;">Metal <input type="checkbox"/></td> <td style="text-align: center;">Wood <input checked="" type="checkbox"/></td> <td style="text-align: center;">Leather <input type="checkbox"/></td> </tr> </table>	None <input checked="" type="checkbox"/>	Pot <input type="checkbox"/>	Bone <input type="checkbox"/>	Glass <input type="checkbox"/>	Metal <input type="checkbox"/>	Wood <input checked="" type="checkbox"/>	Leather <input type="checkbox"/>	<p>Samples <i>none taken.</i></p>
None <input checked="" type="checkbox"/>	Pot <input type="checkbox"/>	Bone <input type="checkbox"/>	Glass <input type="checkbox"/>	Metal <input type="checkbox"/>	Wood <input checked="" type="checkbox"/>	Leather <input type="checkbox"/>		

Recorder <i>Charles Hedray.</i>	Checked	Amended	Complete!
------------------------------------	---------	---------	-----------

Appendix 6

Written Scheme of Investigation



**STANDARD WRITTEN SCHEME OF INVESTIGATION (WSI)
FOR LIMITED ARCHAEOLOGICAL RECORDING ("WATCHING BRIEF")**

- 1 The purpose of the work is to record and recover archaeological remains which are:
 - a) affected by proposed development only to a limited and clearly defined extent,
 - b) not available or susceptible to standard area excavation techniques, or
 - c) of limited importance or potential.The work should not require the construction programme or development to be held up while archaeological investigation takes place, although some developers may give such a facility.
- 2 The WSI represents a summary of the broad archaeological requirements needed to comply with an archaeological planning condition. The scheme does not comprise a full specification, and the County Council makes no warranty that the works are fully or exactly described. The details of implementation must be specified in a contract between the developer and the selected archaeological contractor.
- 3 The removal of overburden (that is vegetation, turf, loose stones, rubble, made ground, Tarmac, concrete, hardcore, building debris and topsoil) should be supervised by the Archaeologist contracted to carry out the WSI. The Archaeologist should be informed of the correct timing and schedule of overburden removal.
- 4 Removal of overburden by machine should be undertaken using a back-acting excavator fitted with toothless or ditching bucket only. Where materials are exceptionally difficult to lift, a toothed bucket may be used temporarily. Subsoils (B horizons) or deep, uniform fills of features may also be removed by back-acting excavator but only in areas specified by the Archaeologist on site, and only with archaeological supervision. Bulldozers or wheeled scraper buckets should not be used to remove overburden above archaeological deposits. Where reinstatement is required, topsoil should be kept separate from other soil materials.
- 5 Metal detecting within the development area, including the scanning of topsoil and spoil heaps, should only be permitted subject to archaeological supervision and recording such that metal finds are properly located, identified, and conserved. All metal detection should be carried out following the Treasure Act 1996 Code of Practice.
- 6 Where structures, finds, soil features and layers of archaeological interest are exposed or disturbed by construction works, the Archaeologist should be provided with the opportunity to observe, clean, assess, excavate by hand where appropriate, sample and record these features and finds. If the contractors or plant operators notice archaeological remains, they should immediately tell the Archaeologist. The sampling of deposits for palaeo-environmental evidence should be a standard consideration, and arrangements should be made to ensure that specialist advice and analysis are available if appropriate.

Contd\....

- 7 Heavy plant should not be operated in the near vicinity of archaeological remains until they have been recorded, and the Archaeologist on site has allowed operations to recommence at that location. Sterile subsoils (C horizons) and parent materials below archaeological deposits may be removed without archaeological supervision. Where reinstatement is required, subsoils should be backfilled first and topsoil last.
- 8 Upon completion of fieldwork, samples should be processed and evaluated, and all finds cleaned, identified, assessed, spot-dated, and properly stored. A field archive should be compiled consisting of all primary written documents, plans, sections, and photographs. The Archaeologist should arrange for either the County Archaeologist or an independent post-excavation specialist to inspect the archive before making arrangements for the transfer of the archive to an appropriate museum or records office.
- 9 A summary report should be produced following NYCC guidelines on reporting. The report should contain planning or administrative details of the project, a summary of works carried out, a description and interpretation of the findings, an assessment of the importance of the archaeology including its historical context where appropriate, and catalogues of finds, features, and primary records. All excavated areas should be accurately mapped with respect to nearby buildings, roads and field boundaries. All significant features should be illustrated with conventionally scaled plans, sections, or photographs. Where few or no finds are made, it may be acceptable to provide the report in the form of a letter with plans attached.
- 10 Copies of the summary report should be provided to the client(s), the County Heritage Unit (SMR), to the museum accepting the archive, and if the works are on or adjacent to a Scheduled Ancient Monument, to English Heritage.
- 11 The County Archaeologist should be informed as soon as possible of the discovery of any unexpected archaeological remains, or changes in the programme of ground works on site. Any significant changes in the archaeological work should be specified in a variation to the WSI to be approved by the planning authority. If human remains are encountered, they should be exhumed subject to the conditions of a Home Office licence.

APPENDIX 7

Derwent Pool, Norton 01-10-03: Project Team Details

Fieldwork

AREAS 1 and 2 Charles Rickaby *supervisor*
Charles Morris
Nigel Cavanagh
Robert Blackburn
Nick Finch

AREA 3 Nigel Cavanagh *supervisor*
Sophie Langford

Post-excavation

REPORT Charles Rickaby *archive check and preliminary draft*
Nigel Cavanagh *editing and final report text*
Dave Knight *CAD and illustrations*

FINDS Mark Stephens *dating/analysis*
Charles Rickaby, Nigel Cavanagh *processing and catalogue*