

Figure 1. Site Location

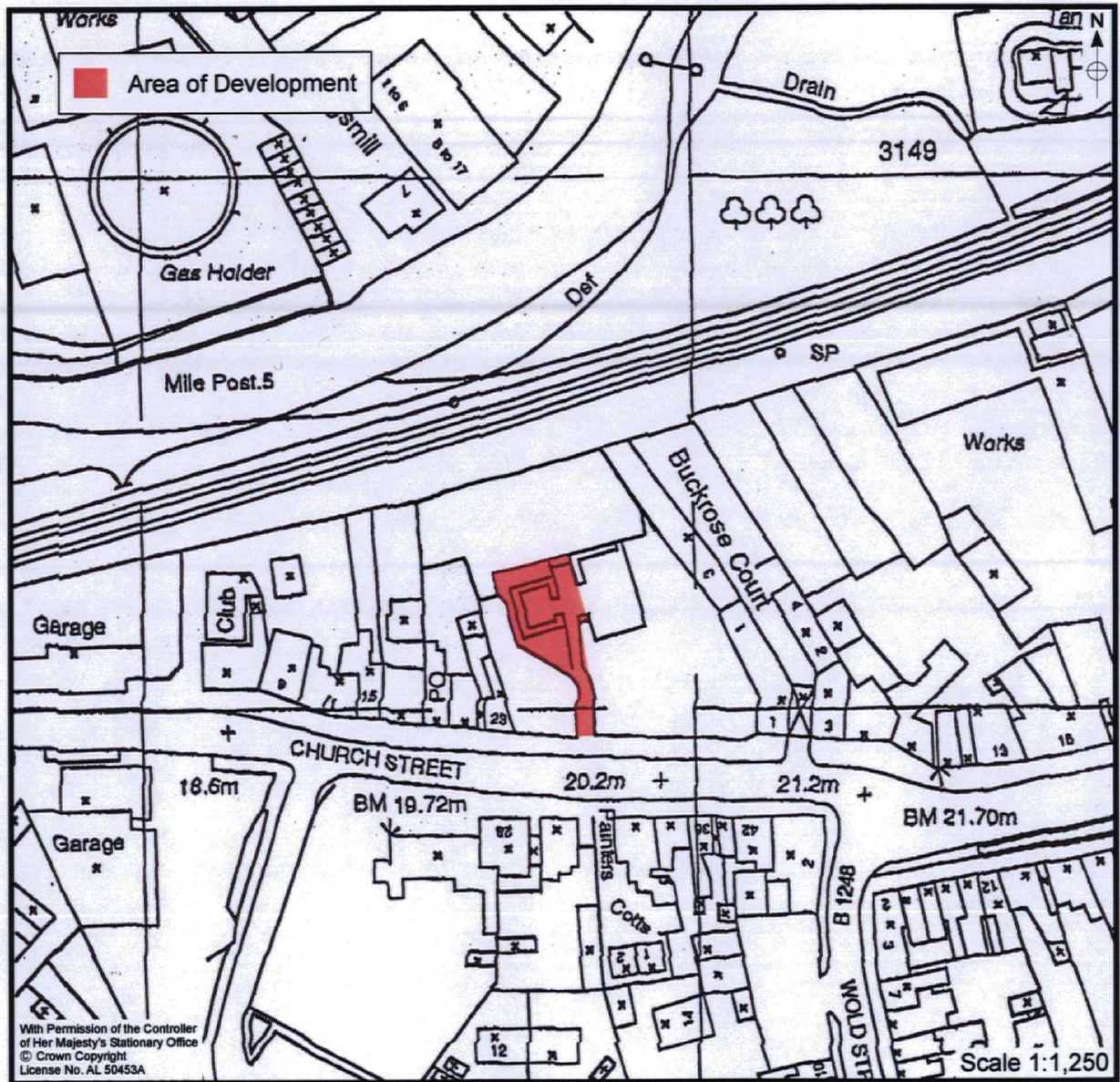


Figure 2. Area of Development

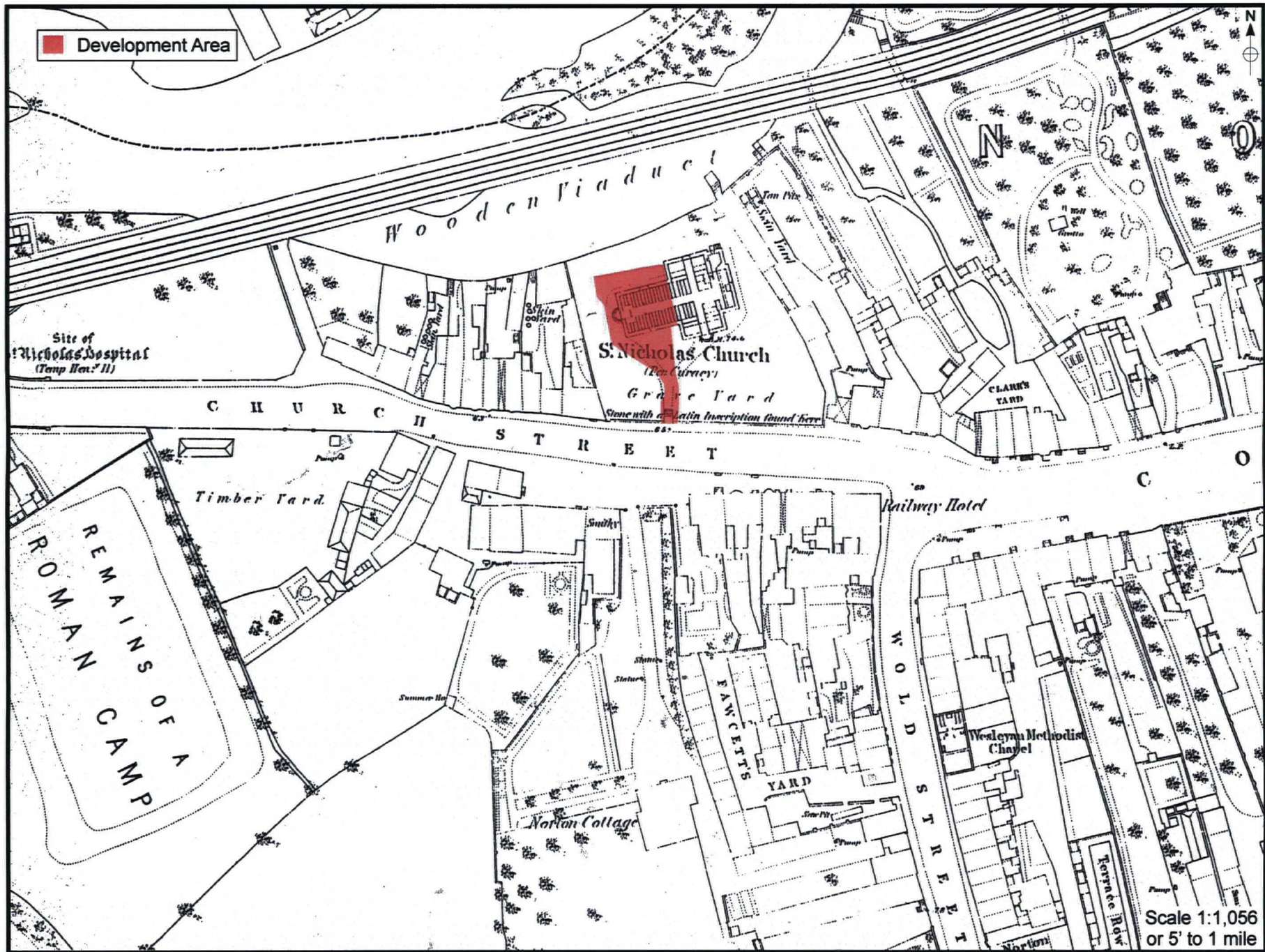


Figure 3. Extract from First Edition Ordnance Survey Map, 1853

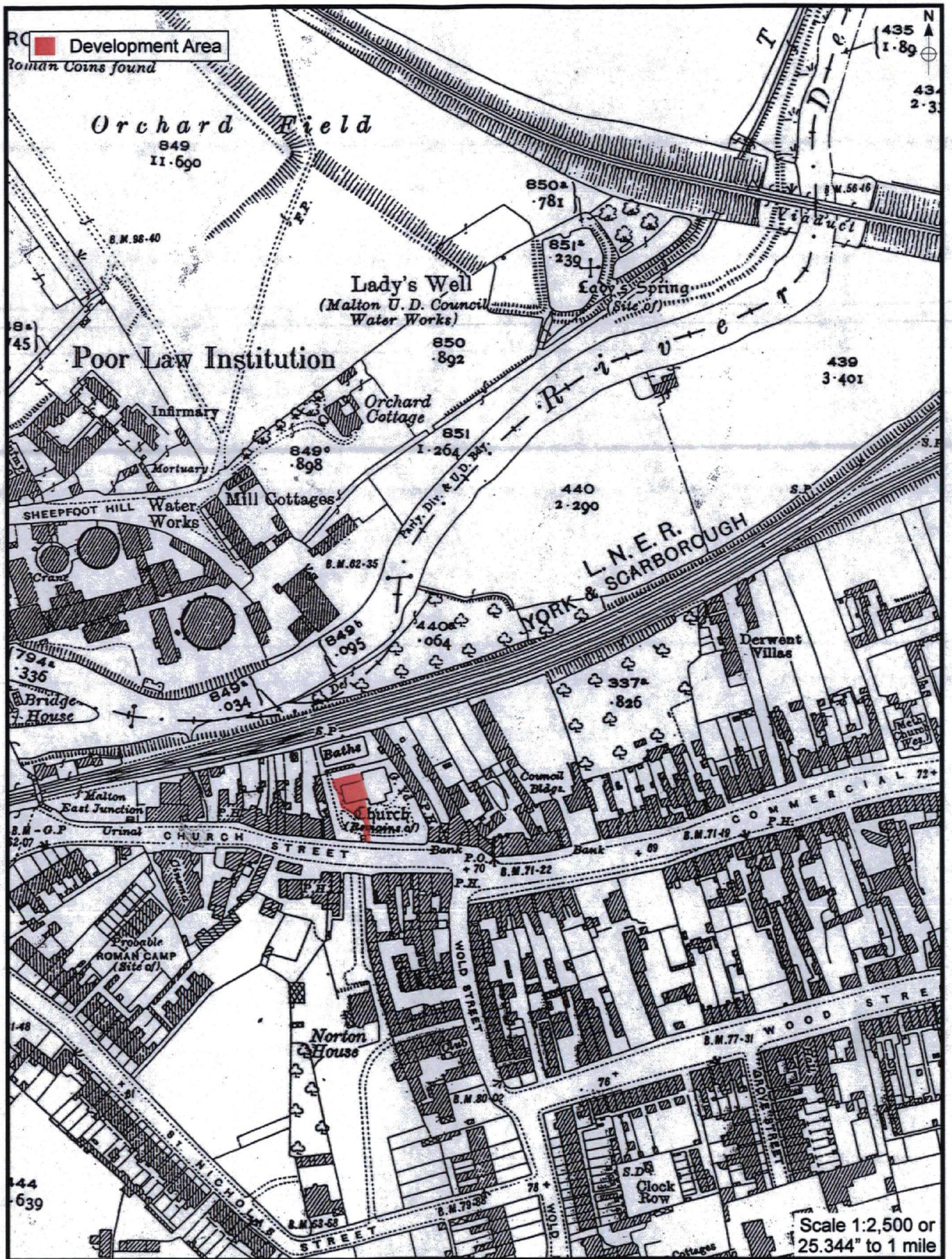


Figure 4. Extract from Ordnance Survey Map, 1924

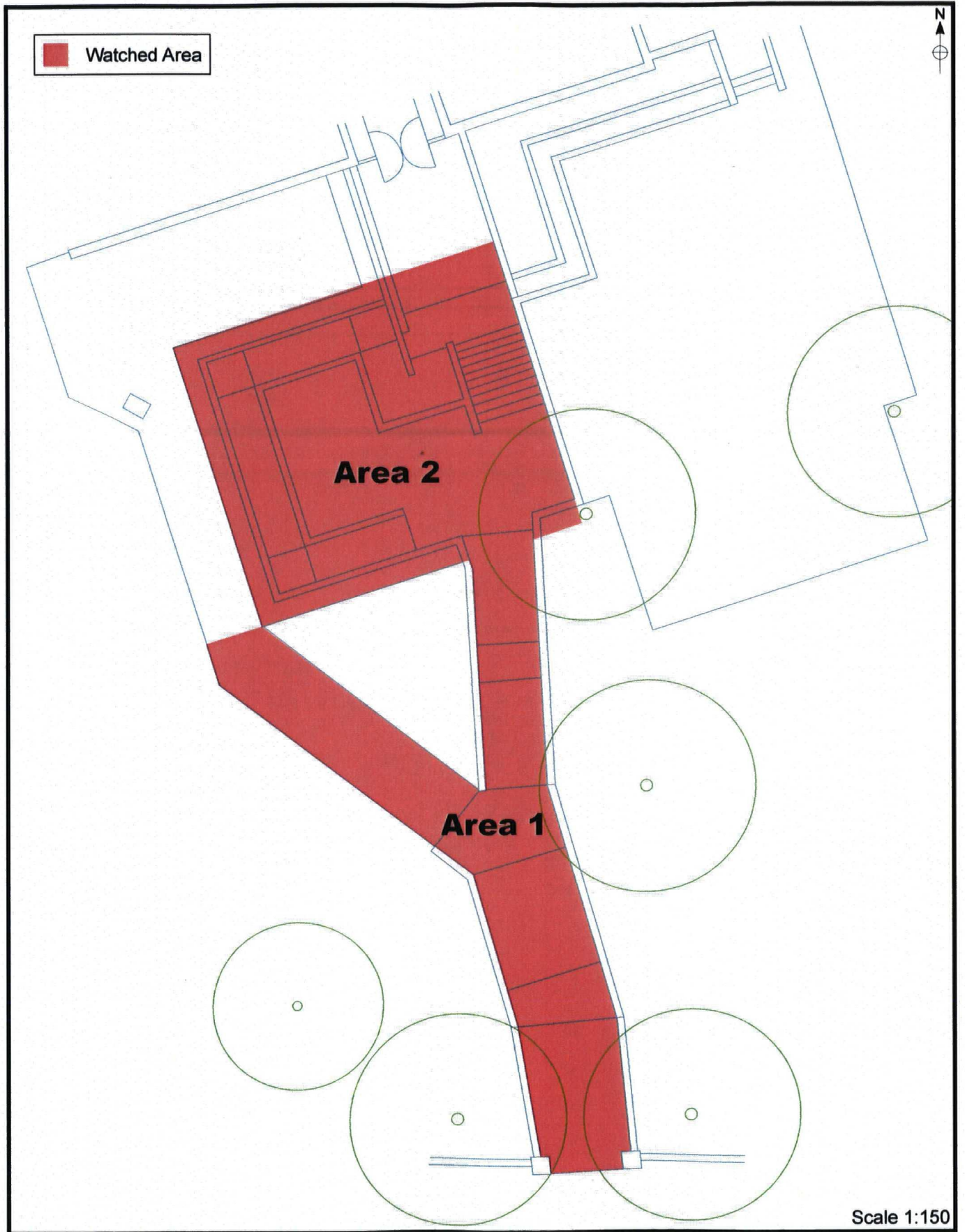


Figure 5. Development Plan Showing Watching Brief Area

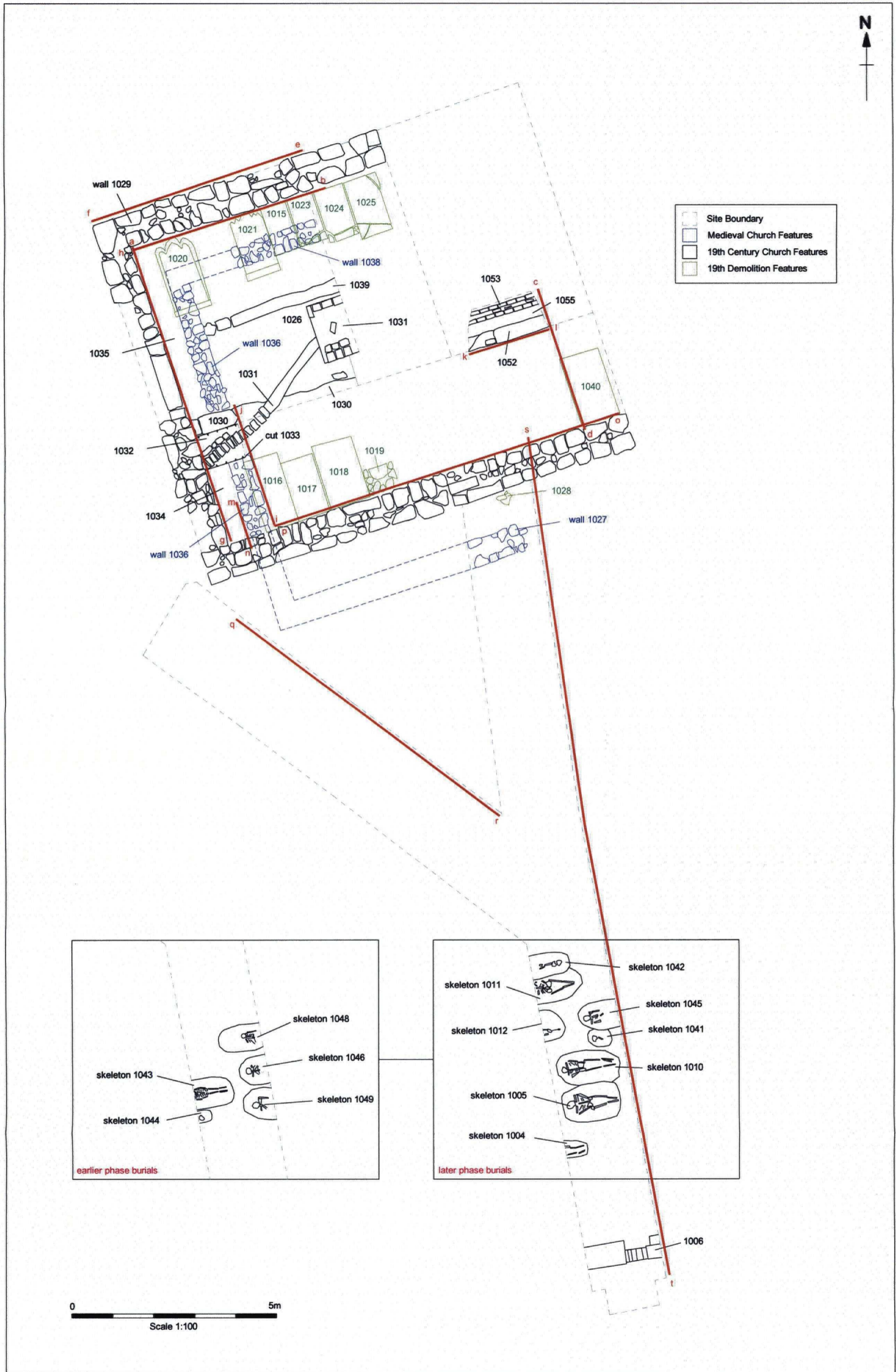


Figure 6. Plan of Watching Brief Features

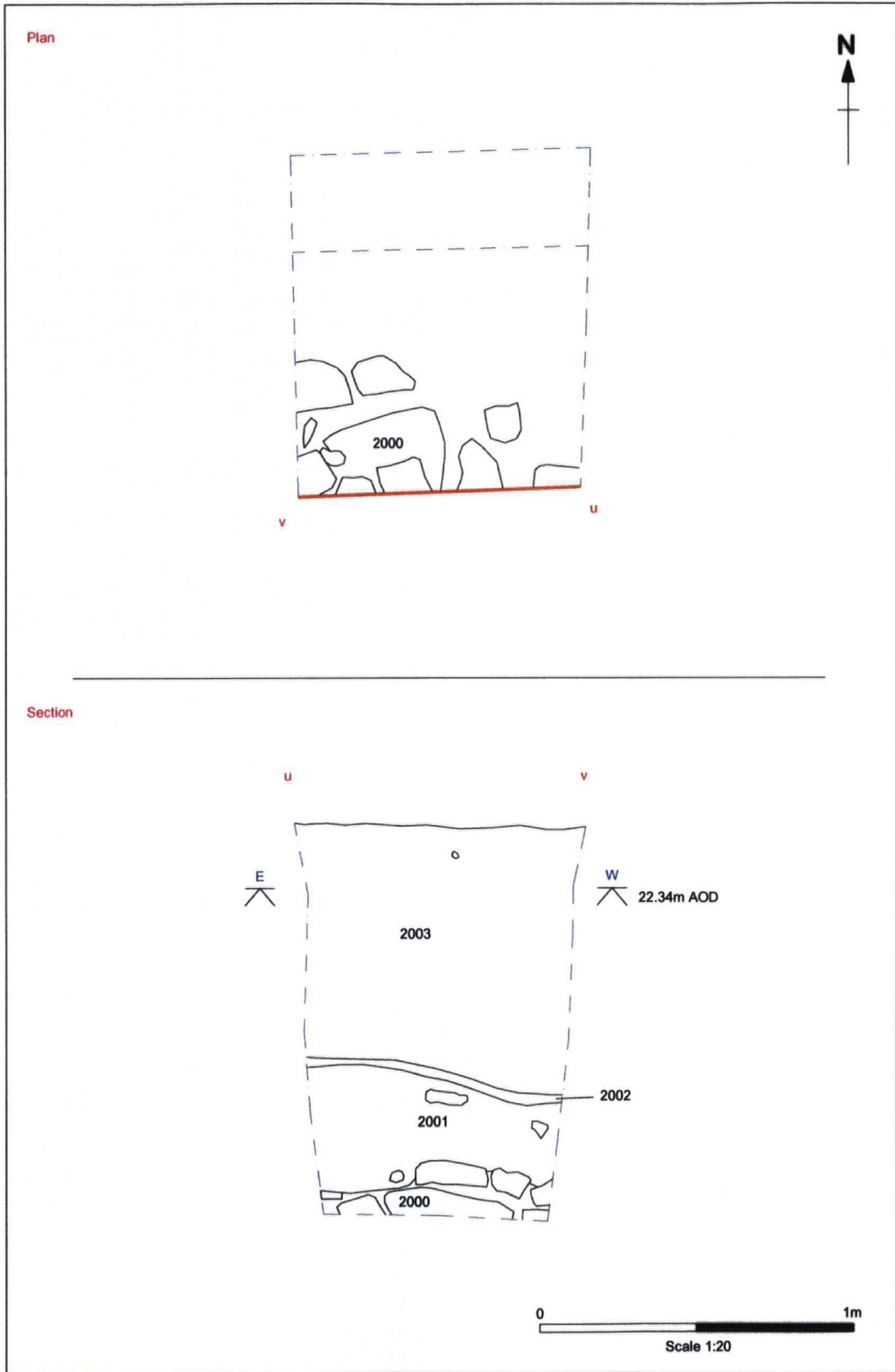


Figure 9. Plan and Section of Reburial Pit