
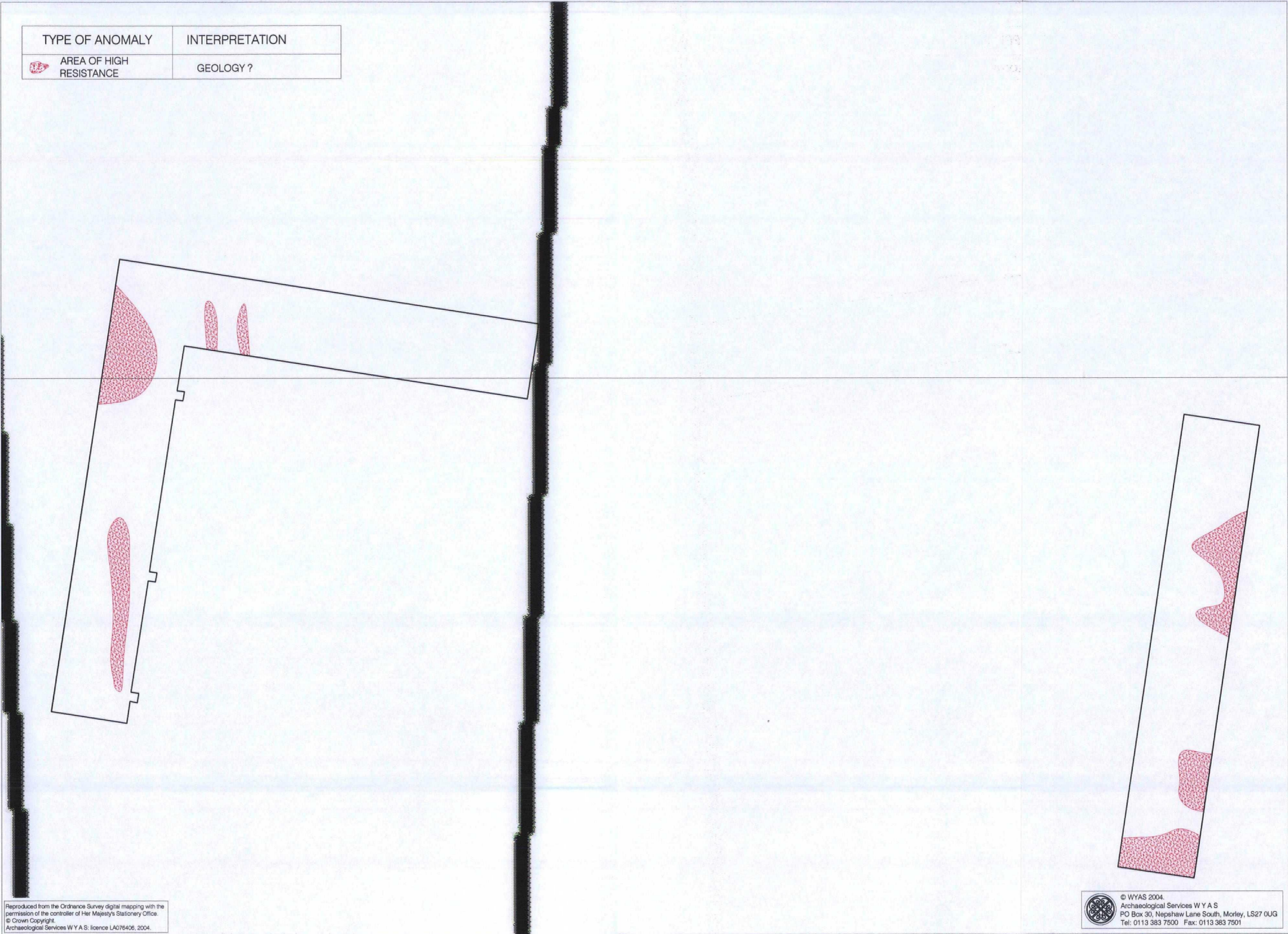


TYPE OF ANOMALY	INTERPRETATION
 AREA OF HIGH RESISTANCE	GEOLOGY ?



Reproduced from the Ordnance Survey digital mapping with the permission of the controller of Her Majesty's Stationery Office.  
© Crown Copyright.  
Archaeological Services W Y A S: licence LA076406, 2004.

© WYAS 2004.  
Archaeological Services W Y A S  
PO Box 30, Nephshaw Lane South, Morley, LS27 0UG  
Tel: 0113 383 7500 Fax: 0113 383 7501

Fig. 15. Interpretation of resistance data; Burton-in-Lonsdale site, western section (a)

0 25m

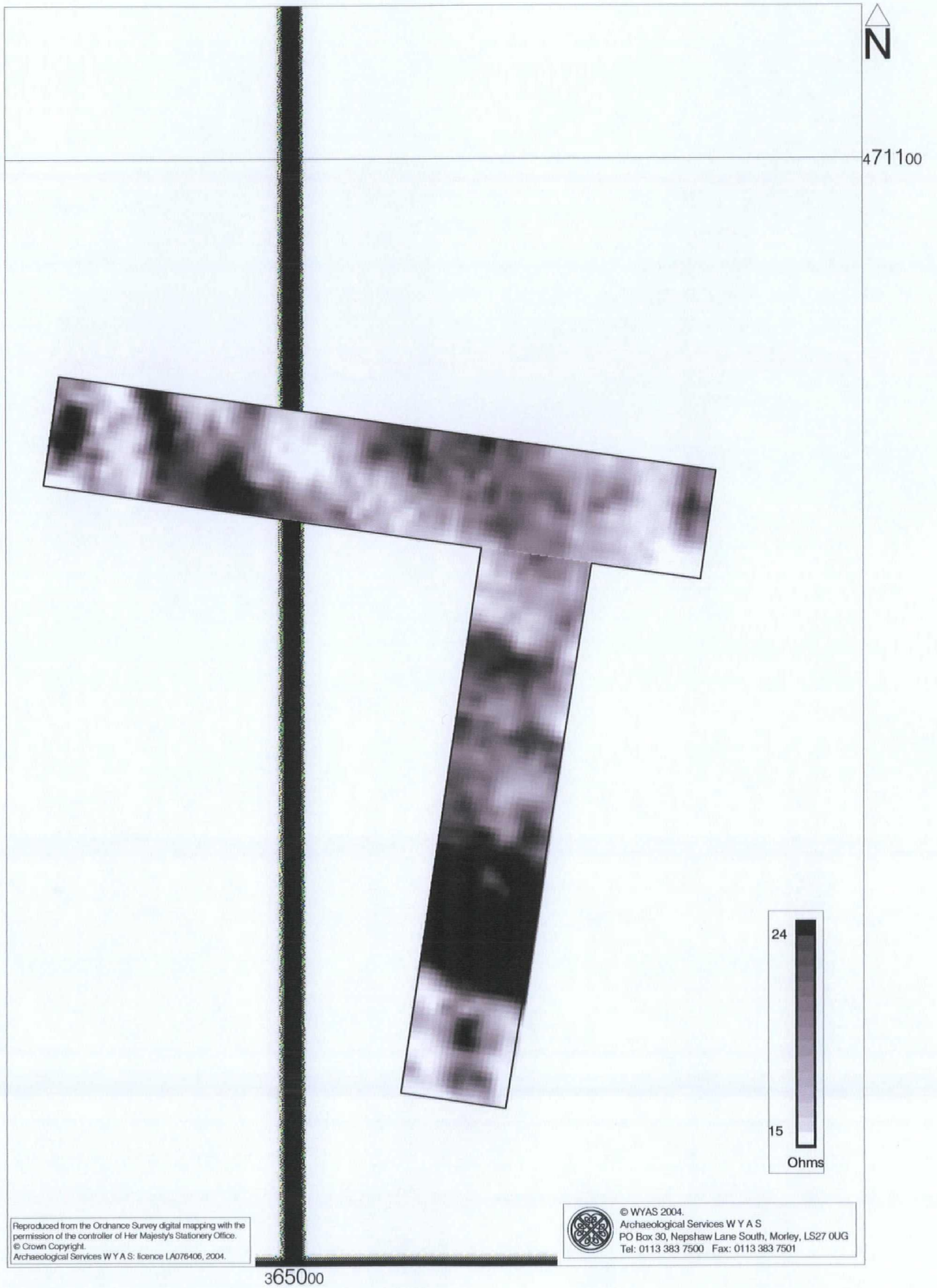


Fig. 16. Greyscale plot of resistance data;  
Burton-in-Lonsdale site, western section (b)

0 25m




Fig. 17. Interpretation of resistance data;  
Burton-in-Lonsdale site, western section (b)

0  25m




Fig. 18. Greyscale plot of resistance data;  
Burton-in-Lonsdale site, central section

0 25m

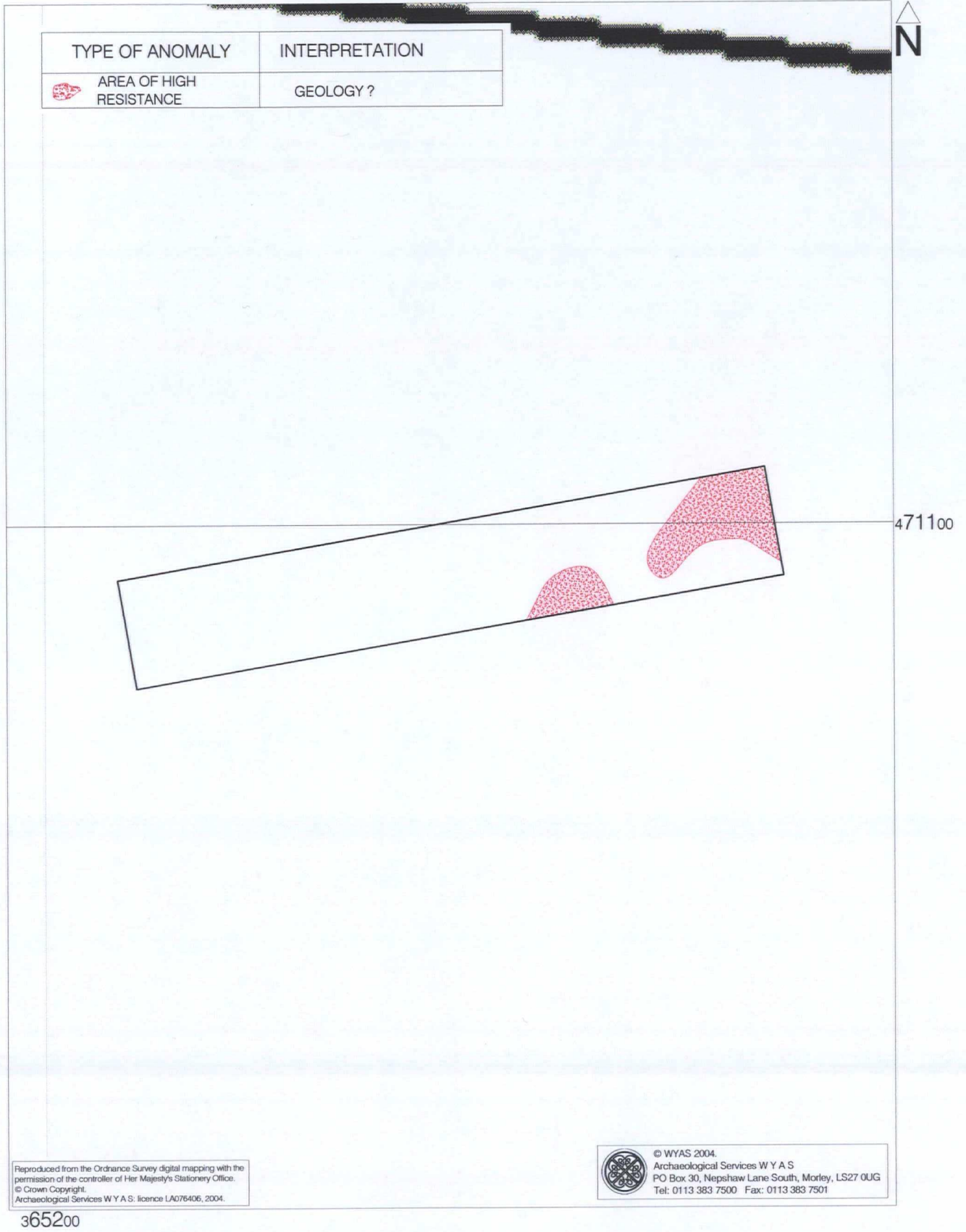


Fig. 19. Interpretation of resistance data  
 Burton-in-Lonsdale site, central section

0  25m




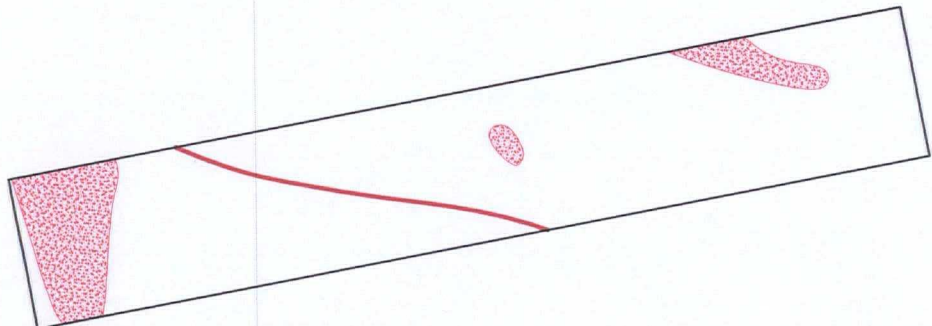


Fig. 20. Greyscale plot of resistance data;  
 Burton-in-Lonsdale site, eastern section

0 25m

TYPE OF ANOMALY	INTERPRETATION
 AREA OF HIGH RESISTANCE	GEOLOGY ?
 LINEAR, HIGH RESISTANCE	MODERN ?



471100

Reproduced from the Ordnance Survey digital mapping with the permission of the controller of Her Majesty's Stationery Office.  
© Crown Copyright.  
Archaeological Services W Y A S: licence LA076406, 2004.

© WYAS 2004.  
Archaeological Services W Y A S  
PO Box 30, Nepshaw Lane South, Morley, LS27 0UG  
Tel: 0113 383 7500 Fax: 0113 383 7501

365000




Fig. 21. Interpretation of resistance data;  
Burton-in-Lonsdale site, eastern section




Fig. 22. Greyscale plot of resistance data;  
Burton-in-Lonsdale site, central section



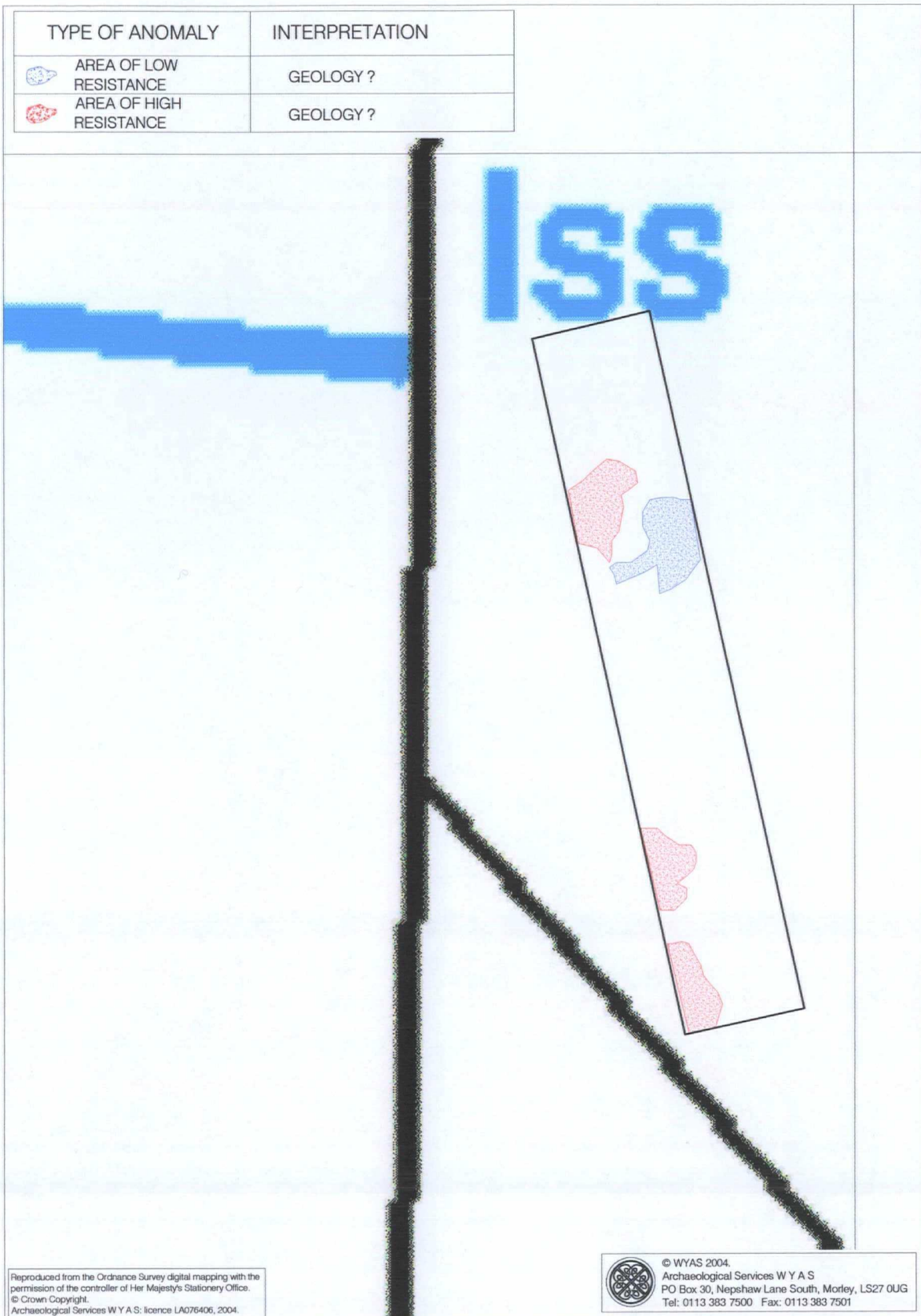


Fig. 23. Interpretation of resistance data;  
Burton-in-Lonsdale site, central section






Fig. 24. Greyscale plot of resistance data;  
Burton-in-Lonsdale site, eastern section

0 25m