



Plate 1. Limestone Pit Fill 038 and Offset Course of Wall 028  
Facing West



Plate 2. Walls 049 and 028 with Pit Fill 041 in Section. Facing  
East





Plate 3. Walls 028, 031 and 041, Post Hole Cut 052. Facing West




Plate 4. West Facing Section of S3, Showing Cut 136 at Base. Facing North East





Plate 5. West Facing Section of S2, Showing Pit Cuts, Surface 119 and Burnt Deposit 076.  
Facing East



Plate 6. South Elevation of Wall 028. Facing West





Plate 7. Period 2, Phase 2 Walls 028, 044, 093 and Period 3 Phase 4 Wall 095. Facing North West




Plate 8. Period 1, Phase 3 Additions to Wall 028, Walls 065, 075 and 081. Facing West





Plate 9. Full Extent of North Facing Elevation of Wall 028 Within S2. Facing South



Plate 10. Cut 116 and Repaired Face of Wall 028. Facing South





Plate 12. Wall 093 and Construction Cut 109 with Surface 111.  
Facing North



Plate 11. Wall 106. Facing East





Plate 13. North Facing Section Elevation of Walls 011 and 013 (Middle Extreme Left). Facing South



Plate 14. Limestone Well 138. Facing East






Plate 15. Ditch Cut 1003. Facing North West




Plate 16. Pit Cut 1005. North West





Plate 17. Pit Cut 1016. Facing South



Plate 18. Wall 1009. Facing North East





Plate 19. Wall 1009. Facing North West




Plate 20. Well 1008/138. Facing North East



# APPENDIX 1

## Context Listing

<i>Context</i>	<i>Type</i>	<i>Munsel</i>	<i>Description</i>
001	Deposit	10YR 3/1	Sandy silt - - fill of pit 002
002	Cut		Pit - filled by deposit 001
003	Structure		Area of brick paving
004	Structure		Area of brick paving
005	Structure		Brick wall footing
006	Cut		Pit - filled by deposit 007
007	Deposit	10YR 3/2	- fill of pit cut 006 including dog burial
008	Structure		Stone built boundary wall
009	Deposit	10YR 4/1	Rubble spread between walls
010	Structure		Stone wall
011	Structure		Stone wall
012	Structure		Single course of very decayed sandstone blocks
013	Structure		Stone wall
014	Deposit	10YR 5/6	Gritty sand
015	Deposit		Brick and rubble - fill of cut 016
016	Cut		Pit - filled by deposit 015
017	Deposit		Debris from collapse of wall 011
018	Deposit	10YR 3/1	Fine humic silty soil - fill of pit cut 021
019	Cut		Construction cut for walls 010 and 022
020	Cut		Robbing interface
021	Cut		Void - filled with deposit 018
022	Structure		Stone wall
023	Deposit	10YR 6/2	Grey clay/silt
024	Deposit		Ground make up deposit
025	Not Used		
026	Deposit	10YR 4/2	Fine sandy silt
027	Deposit	10YR 5/8	- fill of construction cut for wall 011
028	Structure		Stone wall
029	Deposit	10YR 3/1	Very dark grey sandy loam
030	Deposit	10YR 3/1	Very dark grey sandy loam
031	Structure		Short stub of stone wall
032	Deposit	10YR 5/3	Sandy silt. Lower - fill of construction cut 034.
033	Structure		Primary offset construction course of wall 028
034	Cut		Very straight sided construction cut for wall 028
035	Deposit	10YR 4/2	Sandy loam
036	Deposit	10YR 3/2	Layer of cultivated soil abutting the south face of wall 028
037	Deposit	10YR 3/2	Deposit containing burnt limestone pieces
038	Deposit	10YR 3/2	Sandy silt
039	Deposit		Deposit of small and medium unsorted limestone pieces
040	Deposit	10YR 3/2	Dark silty
041	Deposit		Mixed irregular dump of stones and soil
042	Deposit	10YR 4/2	Dark greyish brown sandy silt
043	Deposit	10YR 6/4	Patchy fine silt with mortar deposits
044	Structure		Curvilinear limestone wall structure abutting wall 028
045	Cut		Cut - filled by wall structure 044 and - fill 043
046	Deposit	10YR 4/2	Fine silty clay
047	Deposit	10YR 5/4	Coarse gritty clay
048	Cut		Very narrow cut for construction of wall 028
049	Structure		Single course of large limestone blocks
050	Deposit	10YR 5/3	Slightly silty gritty sand
051	Deposit	10YR 5/2	Silty sand loam - fill of 052
052	Cut		Posthole - filled by 051
053	Deposit	10YR 5/8	Fine sand and grit - natural
054	Deposit	10YR 5/2	Fine silty clay



055	Structure		Single course of stones mortared together
056	Structure		Limestone wall
057	Structure		Limestone wall
058	Cut		Foundation cut for structure 055
059	Deposit	10YR 2/1	Black layer of soot beneath the stones of structure 055
060	Deposit	10YR 4/2	Silt
061	Cut		Round bottomed cut
062	Deposit	10YR 4/1	Clay loam
063	Deposit	10YR 4/2	Slightly sandy clay loam
064	Cut		Robber cut through wall 081
065	Structure		Wall constructed of random limestone mbbles
066	Deposit	10YR 5/2	Silty clay loam
067	Structure		Stone wall
068	Structure		Stone wall bonded to the west end of Wall 067
069	Structure		Stone wall
070	Structure		Wall fragment.
071	Deposit	10YR 5/8	Clay
072	Deposit	10YR 5/2	Silty clay loam
073	Deposit	10 YR 5/4	Light yellowish brown clay - not excavated
074	Deposit	11 YR 5/4	Light yellowish brown clay
075	Structure		Stone wall built against the east face of wall 065
076	Deposit		Spread of burnt material lapping lower wall structure 028
077	Deposit	c. 10R/8	Very mixed burnt material
078	Cut		Cut feature - filled by 092
079	Structure		Remnants of a roughly built limestone wall
080	Deposit	10YR 6/2	Fine silty clay
081	Structure		Stone wall continuing the line of the north face of wall 028
082	Deposit	10YR 6/8	Clay - not excavated
083	Deposit	10YR 4/2	Slightly sandy clay loam - not excavated
084	Deposit	10YR 3/1	Mixed deposit - filling a deep cut feature.
085	Structure		Stone wall
086	Cut		Roughly circular steep sided pit cut
087	Deposit	10YR 4/2	Silty clay loam - fill of cut 086
088	Deposit	10YR 4/2	Silty clay loam.
089	Deposit	10YR 6/4	Clay loam
090	Cut		Part of the edge of a curvilinear cut feature
091	Deposit	10YR 6/4	Silty clay
092	Deposit		Deposit - filling late sub circular cut feature 078
093	Structure		Stone wall
094	Deposit	c. 10 R/2	Red burnt deposit north of wall 081
095	Structure		Stone wall
096	Structure		Drain - not excavated
097	Deposit	10YR 5/2	Layer below wall 095
098	Cut		Small pit cut
099	Deposit	10YR 2/1	Sandy loam
100	Deposit	10YR 2/1	- fill of 098
101	Cut		Small circular pit/posthole - filled by 097
102	Deposit	10YR 5/2	Sandy Loam - fill of 101
103	Cut		Small circular pit/posthole below 097
104	Deposit	10YR 5/2	Sandy loam - - fill of 103
105	Deposit	10YR 3/3	Mixed surface deposit containing loose frags. of limestone
106	Structure		Stone wall footing at east end pf site
107	Deposit	10YR 3/3	Sub circular deposit of packed limestone fragments
108	Structure?		Close set cluster of limestone fragments
109	Cut		Foundation cut for wall 093
110	Deposit	10 YR 5/2	- fill of 109
111	Structure		Surface of large limestone blocks
112	Deposit		Rubble layer below 111
113	Deposit	10YR 6/4	Clay lump
114	Cut		Pit cut



115	Deposit	10YR 3/3	Clay silt - fill of pit cut 114
116	Cut		Ditch below wall 093
117	Deposit		Limestone rubble - fill of 116
118	Deposit	10YR 6/8	Coarse silty sand
119	Structure		Limestone surface
120	Deposit		Slightly sandy silty clay
121	Structure		Stone wall
122	Deposit	10YR 4/1	Spread of silty clay
123	Deposit	10YR 4/1	Fine silty clay - fill of 124
124	Cut		Pit - filled by 123
125	Deposit	10YR 6/2	Silty sand
126	Cut		Straight sided pit cut
127	Deposit	10YR 4/1	Very silty clay - fill of pit 128
128	Cut		Sub-circular pit
129	Deposit	10YR 5/2	Very silty clay - fill of pit 130
130	Cut		Pit - filled by 129
131	Deposit	10YR 3/3	Silty clay with sand - fill of pit 132
132	Cut		Pit - filled by 131
133	Deposit	10YR 4/2	Silty clay with frequent grit upper - fill of pit 132
134	Deposit	10YR 4/3	Silty loam
135	Deposit	5Y 4/4	Sandy loam
136	Deposit	10YR 4/1	Fine silty clay - fill of pit 137
137	Cut		Pit in eastern part of S3
138	Structure		Circular limestone well
1001	Deposit		Limestone hardcore- levelling layer
1002	Deposit		Sandy gravel- levelling layer
1003	Cut		Ditch cut
1004	Deposit		Silty sand- fill of 1003
1005	Cut		Pit cut
1006	Deposit		Silty sand- upper fill of 1005
1007	Deposit		Sandy silt- lower fill of 1005
1008	Structure		Well- same as 138
1009	Structure		Wall
1010	N/A		Number not assigned
1011	N/A		Number not assigned
1012	N/A		Number not assigned
1013	Deposit		Clayey sand- demolition layer
1014	Deposit		Clayey silt fill of 1020
1015	Deposit		Modern concrete surface
1016	Cut		Pit cut
1017	Deposit		Silty clay- fill of 1016
1018	Deposit		Sandy clay
1019	Deposit		Clayey silt fill of 1020
1020	Cut		Well cut



## APPENDIX 2

### Finds Catalogue

<i>Context</i>	<i>Type</i>	<i>Description</i>	<i>Weight</i>	<i>Spot date</i>
008	Pottery	26 Redware (3 rim, 3 base), 1 Koln-Freschen Stoneware, (base), 1 Red Slipware, 5 Staffs-type yellowglaze (1 rim), 1 Staffs-type Stoneware, 3 NT (1 base), 18 Tinglaze (12 rim, 4 diff. vessels), 3 Creamware	1699g	Mid/2nd half 18th Century
010	Pottery	2 Redware, 1 Staffs-type Slipware, 1 English Splashed-glaze Stoneware, 2 York Glazed Ware	51g	Mid 18th Century
011	Pottery	1 Humber Ware, 1 Hambleton Ware	62g	15th/16th Century
018	Pottery	2 Humber Ware (1 base), 1 Hambleton Ware (bung-hole), 1 Raeren Stoneware (rim), 1 Koln-Freschen Stoneware, 31 Redware (3 base, 2 rim, 1 handle), 1 Red Slipware (rim), 3 Staffs-type Slipware, 17 Blackware (3 rim, 7 base), 1 Staffs-type Yellow-ware, 1 Tinglaze, 11 Marbled Slipware (4 rim, 2 diff. vessels), 3 English Salt Glazed Stoneware (3 rim), 1 Staffs-type Stoneware (base), 5 Nottingham-type Stoneware (2 rim), 6 Creamware	2689g	Mid/2nd half 18th Century
023	Pottery	1 Ebor-Type flagon (base), 2 York Glazed Ware, 2 Brandsby-Type, 3 Staxton (3 rim), 4 Humber Ware, 1 Purpleglazed Ware (rim), 1 Cistercian Ware, 174 Redware (28 rim, 13 base, 4 handle), 8 Staffs-type yellow-ware, 4 Staffs-type Slipware, 1 Creamware, 1 Unid.	2722g	Mid/Late 18th Century
026	Pottery	5 Hambleton Ware (1 rim, 1 handle), 1 Cistercian Ware, 1 Creamware.	185g	16th Century, Creamware (if not intrusive) Late 18th Century.
027	Pottery	1 York Glazed Ware, 1 Brandsby-type.	2g	13th/14th Century
029	Pottery	1 Gritty Ware, 2 York Glazed Ware, 2 Brandsby type (1 rim), 1 Staxton (base), 3 Hambleton Ware, 4 Humber Ware, 1?French Saint Onge Import.	147g	15th/16th Century
032	Pottery	1 Staxton, 1 York Glazed Brandsby type, 1 Beveriy Ware I, 3 Beveriy Ware II, 1 Brandsby type.	27g	13th/14th Century



035	Pottery	4 York Glazed Ware (1 base), 10 Staxton Ware (2 rim, 1 base), 4 Beveriy Ware I, 13 Beveriy Ware II (1 rim)	230g	13th/14th Century
036	Pottery	1 York Glazed Ware, 2 Hambleton Ware	30g	15th Century
037	Pottery	2 Beveriy Ware I, 1 York Glazed Ware, 2 Staxton Ware, 2 Brandsby type, 1 Hambleton Ware	151g	14th/15th Century
038	Pottery	1 Staxton Ware, 2 Brandsby type, 1 Beveriy Ware I, 1 ?Med.	64g	13th/14th Century
040	Pottery	2 Staxton Ware, 2 Brandsby type, 1 Hambleton Ware, 1 ? French Saint Onge Import	102g	15th Century
041	Pottery	1 Beveriy Ware I, 1 Gritty Ware, 2 Staxton Ware, 1 Romano-British Greyware	52g	12th-14th Century
042	Pottery	1 York Glazed Ware, 1 Staxton Ware	55g	12th/13th Century
046	Pottery	2 Staxton Ware, 1 York Glazed Ware	28g	12th-14th Century
051	Pottery	1 Staxton Ware	5g	12th-14th Century
076	Pottery	1 Hambleton Ware (base)	510g	15th/16th Century
	Bone	Animal Bone (4 frags)	3g	
	CBM	Brick ( 2 frags)	380g	
	Fe	Iron Nail (1)	20g	
077	Pottery	1 Beveriy Ware II, 3 Staxton Ware, 2 Hambleton Ware, 2 Humber Ware (handle)	343g	15th/16th Century
084	Pottery	2 York Glazed Ware, 30 Beveriy I (2 base), 3 Brandsby type, 16 Staxton Ware (3 rim, 3 base) 13 Scarborough Ware (5 base, all same vessel)	1527g	13th/14th Century
092	Pottery	1 Brandsby type, 2 Hambleton (1 bung-hole), 3 Redware, 1 Nottingham Type Stoneware, 1 English Salt-glazed Stoneware, 1 Tinglaze, 1 creamware	97g	2nd half 18th Century
097	Pottery	8 Redware (4 rim, 1 handle, 1 base), 5 19th Century Fe glaze, 8 B&W Transfer ware	1242g	19th Century
097	Clay Pipe	Stem (1 frag)	3g	19th Century
	Pb	Lead pipe frag	40g	19th Century
	Fe	Iron Nail (1)	10g	19th Century
	Glass	1 frag	3g	19th Century



099	Pottery	7 Redware (1 rim, 1 base)	268g	17th/18th Century
	Bone	Animal Bone (7 frags)	145g	
	Clay Pipe	Stem (1 frag)	10g	17th/18th Century
	Glass	1 frag	4g	17th/17th Century
100	Pottery	1 Redware, 1 Nottingham Type Stoneware (handle), 4 19th Century Fe glaze, 1 Pearlware, 4 B&W Transfer Ware	199g	19th Century
		1 York Glazed, 2 Gritty Ware (1 rim), 17 Staxton Ware (4 base, 2 rim), 33 Beverley 1 Ware (4 base, 1 rim, 1 handle) from same glazed jug		12th/13th Century
1017	Pottery			
102	Pottery	3 Redware, 1 Blackware, 1 English Salt-glazed Stoneware, 1 B&W Transfer Ware	16g	Early 19th Century
102	Bone	Animal Bone(190 frags)	224g	Early 19th Century
110	Bone	Animal bone (2 frag)	103g	Undated
110	CBM	Brick (3 frags)	410g	Undated
112	Pottery	1 Splashed Ware, 9 Humberware (3 base, 4 rim from same vessel)	364g	15th/16th Century
	Bone	Animal Bone (12 frags)	450g	15th/16th Century
	CBM	Brick (2 frags)	580g	15th/16th Century
115	Pottery	1 Staxton Ware, 1 Humberware	56g	15th Century
	Bone	Animal Bone (1 frag)	84g	15th Century
117	Bone	Animal Bone (4 frags)	260g	Undated
	CBM	Brick (3 frags)	110g	Undated
120	Pottery	1 Scarborough Ware	93g	13th/14th Century
	Bone	Animal Bone (2 frags)	78g	13th/14th Century
	CBM	Brick (4 frags)	340g	13th/14th Century
125	Pottery	1 Beveriy Ware I, 1 Med ?	15g	12th/13th Century
	Bone	Animal Bone (1 frag)	5g	12th/13th Century
127	Pottery	1 York Glazed Ware	15g	12th/13th Century
129	Pottery	2 York Glazed Ware, 1 Staxton Ware	35g	12th/13th Century
133	Pottery	2 Beveriy Ware II	14g	13th/14th Century
134	Pottery	1 Staxton Ware, 1 York Glazed Ware, 2 ? Brandsby type	38g	13th/14th Century
	Bone	Animal Bone (3 frags)	74g	
135	Pottery	1 Staxton Ware, 1 Brandsby type	12g	13th/14th Century
137	Pottery	1 York Glazed Ware	1g	12th/13th Century
137	Bone	Animal Bone (1 frag)	7g	



## APPENDIX 3

### Drawing Archive Listing

<i>Drawing</i>	<i>Scale</i>	<i>Type</i>	<i>Description</i>
1	1:20	Plan	Composite of all modern features
2	1:20	Plan	Pre-ex of rubble spread 009
3	1:20	Plan	Pre-ex of wall collapse 017
4	1:20	Plan	Construction cut fill 012
5	1:20	Plan	Pre-ex of walls 010 and 022
6	1:10	Elevation	East face of wall 010
7	1:20	Plan	Post-ex of midden cut 021
8	1:20	Plan	Wall 008
9	1:20	Plan	Post-ex of wall cut 019
10	1:20	Plan	Pre-ex of deposit 023
11	1:20	Plan	Walls 011 and 013
12	1:10	Section	Section across all of evaluation area
13	1:20	Plan	Continuation of wall 008
14	1:20	Plan	Foundation cut 034
15	1:20	Plan	Rubble platform
16	1:20	Plan	Western length of walls 011, 012 & 057
17	1:20	Plan	Wall 044 and cuts 045 and 048
18	1:20	Plan	Structure 055
19	1:10	Section	West facing section of sondage (031, 049 & 033)
20	1:10	Section	South facing section (055 and 052)
21	1:20	Plan	Wall 056
22	1:20	Plan	Deposit/floor surface? 071
23	1:10	Elevation	Walls 012 and 028
24	1:20	Plan	Plan Deposit 077 in stanchion 1
25	1:20	Plan	Cut 078
26	1:20	Plan	Western extent of wall 008
27	1:10	Elevation	South facing elevation of 028 and 033 in sondage
28	1:10	Elevation	East facing elevation of 031
29	1:10	Elevation	East facing elevation of 049
30	1:20	Plan	Final plan of sondage within 103 & 107
31	1:20	Plan	Structure wall 075
32	1:20	Plan	Structure wall 081
33	1:20	Plan	Structure wall 065
34	1:20	Plan	Composite of wall 095 and drain 096
35	1:20	Plan	Composite of wall 098, 102 and 104
36	1:20	Plan	Pre-ex plan of quadrant 300E/400N
37	1:20	Plan	Wall 093 before reduction
38	1:20	Plan	Pre-ex plan N. of wall 028 and E. of wall 093
39	1:20	Plan	Post ex plan of large Medieval pit 114.
40	1:20	Plan	Ditch 116
41	1:20	Plan	Plan of quadrant 300E/397N and trench with wall.
42	1:20	Plan	Structure / deposit 120.
43	1:20	Plan	Surface 119
44	1:10	Section	West facing section of stanchion hole.
45	1:10	Section	East facing section of stanchion hole.
46	1:10	Section	Pit 114.
47	1:20	Plan	Well 138.
48	1:10	Section	West facing section of S3
49	1:20	Plan	Surface 111



## APPENDIX 4

### Photographic Archive Listing

#### Film 1: Colour Print

<i>Frame</i>	<i>Description</i>	<i>Scale</i>	<i>Facing</i>
2	I.D. Shot		
3	Western length of Wall 008	2m	East
4	Western length of Wall 008	2m	East
5	Elevation of western part of Wall 008	2m	South
6	Elevation of western part of Wall 008	2m	South
7	Foundation trench for Wall 28 (cut 34)	2m	West
8	Foundation trench for Wall 28 (cut 34)	2m	West
9	Rubble pit fill deposit 038	0.3m/0.4m	West
10	Rubble pit fill deposit 038	0.3m/0.4m	West
11	Rubble pit fill deposit 041	0.4m	East
12	Rubble pit fill deposit 041	0.4m	East
13	South facing elevation of Wall 11	2m	East
14	South facing elevation of Wall 11	2m	East
15	Construction cuts for Walls 044 and 028 (cuts 045/048)	1m	North
16	Construction cuts for Walls 044 and 028 (cuts 045/048)	1m	North
17	Structure 055 and 056	0.2m/0.5m	East
18	Structure 055 and 056	0.2m/0.5m	East
19	Wall 49 and post hole cut 052	0.1m/0.5m	North
20	Wall 49 and post hole cut 052	0.1m/0.5m	North
21	West facing section of eastern baulk	1m	East
22	West facing section of eastern baulk	1m	East
23	Wall 31	0.1m/0.5m	West
24	Wall 31	0.1m/0.5m	West
25	Cut 078 and deposit 077 within 81	1m	East
26	Cut 078 and deposit 077 within S1	1m	East
27	Cut 078 and deposit 077 within S1	1m	East
28	Walls 028, 065, and 075, deposit 066	0.4m/1m	West
29	Walls 028, 065, and 075, deposit 066	0.4m/1m	West
30	Walls 028, 065, and 075, deposit 067	0.4m/0.5m	West
31	Walls 028, 065, and 075, deposit 067	0.4m/0.5m	West
32	South facing elevation of wall 28	2 x 1m/2m	West
33	South facing elevation of wall 28	2 x 1m/2m	West
34	South facing elevation of wall 28	2 x 1m/2m	West
35	South facing elevation of wall 28	2 x 1m/2m	West
36	East facing section of 81	0.5m/1m	West
37	East facing section of S1	0.5m/1m	West



**Film 2: Colour Print**

<i>Frame</i>	<i>Description</i>	<i>Scale</i>	<i>Facing</i>
1	Misfire		
2	West facing section of S1	2 x 1m	East
3	West facing section of S1	2 x 1m	East
4	Wall 095	2 x 2m	North west
5	Wall 095	2 x 2m	North west
6	Wall 095 and drain 096	1 x 2m	South west
7	Wall 095 and drain 096	0.5m	South west
8	Dog skeleton in deposit 102 filling cut 101	0.2m	East
9	Dog skeleton in deposit 102 filling cut 101	0.2m	East
10	North west facing shot of Wall 93	0.4m/2m	North west
11	North west facing shot of Wall 93	0.4m/2m	North west
12	North facing shot of Wall 93, surface 111	0.4m/2m	South
13	North facing shot of Wall 93, surface 111	0.4m/2m	South
14	East facing elevation of Wall 93	0.4m/2m	West
15	East facing elevation of Wall 93	0.4m/2m	West
16	Wall 106	0.5m	East
17	Wall 106	0.5m	East
18	Wall cut 109 through surface 111	0.4m/2m	North
19	Wall cut 109 through surface 111	0.4m/2m	North
20	Surface 119 within S2	0.2m/0.5m	North west
21	Surface 119 within S2	0.2m/0.5m	North west
22	Pit cut 114	0.5m	East
23	Pit cut 114	0.5m	East
24	Ditch cut 116, Wall repair 81	0.4m/0.5m	North east
25	Ditch cut 116, Wall repair 81	0.4m/0.5m	North east
26	Surface 119, Wall 129 in S3	0.4m/0.5m	North east
27	Surface 119, Wall 129 in S3	0.4m/0.5m	North east
28	Surface 119, Wall 129 in S3	0.4m/0.5m	South
29	Surface 119, Wall 129 in S3	0.4m/0.5m	South
30	West facing section of S2	0.5m/2m	South east
31	West facing section of S2	0.5m/2m	South east
32	East facing section of S2	0.5m/2m	South west
33	East facing section of S2	0.5m/2m	South west
34	West facing section of S3, cut 136	0.4m/0.5m	East
35	West facing section of S3, cut 136	0.4m/0.5m	East
36	Well 13S	0.3m/0.5m	North west
37	Well 138	0.3m/0.5m	North west



**Film 3: Black and White Print**

<i>Frame</i>	<i>Description</i>	<i>Scale</i>	<i>Facing</i>
1-11	Taken at another site (Newbridge Quarry 2002; 03-09-02)		
11	Western length of Wall 008	2m	East
12	Western length of Wall 008	2m	East
13	Elevation of western part of Wall 008	2m	South
14	Elevation of western part of Wall 008	2m	South
15	Foundation trench for Wall 28 (cut 34)	2m	West
16	Foundation trench for Wall 28 (cut 34)	2m	West
17	Rubble pit fill deposit 038	0.3m/0.4m	West
18	Rubble pit fill deposit 038	0.3m/0.4m	West
19	Rubble pit fill deposit 041	0.4m	East
20	Rubble pit fill deposit 041	0.4m	East
21	South facing elevation of Wall 11	2m	East
22	South facing elevation of Wall 11	2m	East
	Construction cuts for Walls 044 and 028 (cuts	1m	North
23	045/048)		
	Construction cuts for Walls 044 and 028 (cuts	1m	North
24	045/048)		
	<i>Remainder spoiled</i>		

**Film 4: Black and White Print**

<i>Frame</i>	<i>Description</i>	<i>Scale</i>	<i>Facing</i>
1	misfire		
2	Walls 028, 065, and 075, deposit 066	0.4m/1m	West
3	Walls 028, 065, and 075, deposit 066	0.4m/1m	West
4	Walls 028, 065, and 075, deposit 067	0.4m/0.5m	West
5	Wall 65	0.4m/0.5m	West
6	Wall 65	0.4m/0.5m	West
7	South facing elevation of wall 28	2 x 1m/2m	West
8	South facing elevation of wall 28	2 x 1m/2m	West
9	South facing elevation of wall 28	2 x 1m/2m	West
10	South facing elevation of wall 28	2 x 1m/2m	West
11	East facing section of 81	0.5m/1m	West
12	East facing section of S1	0.5m/1m	West



13	West facing section of 81	2 x 1m	East
14	West facing section of 81	2 x 1m	East
15	Wall 095	2 x 2m	North west
16	Wall 095	2 x 2m	North west
17	Wall 095 and drain 096	1 x 2m	South west
18	Wall 095 and drain 096	0.5m	South west
19	Dog skeleton in deposit 102 filling cut 101	0.2m	East
20	Dog skeleton in deposit 102 filling cut 101	0.2m	East
21	North west facing shot of Wall 93	0.4m/2m	North west
22	North west facing shot of Wall 93	0.4m/2m	North west
23	North facing shot of Wall 93, surface 111	0.4m/2m	South
24	North facing shot of Wall 93, surface 111	0.4m/2m	South
25	East facing elevation of Wall 93	0.4m/2m	West
26	East facing elevation of Wall 93	0.4m/2m	West
27	Wall 106	0.5m	East
28	Wall 106	0.5m	East
29	Wall cut 109 through surface 111	0.4m/2m	North
30	Wall cut 109 through surface 111	0.4m/2m	North
31	Surface 119 within 82	0.2m/0.5m	North west
32	Surface 119 within 82	0.2m/0.5m	North west
33	Pit cut 114	0.5m	East
34	Pit cut 114	0.5m	East
35	Ditch cut 116, Wall repair 81	0.4m/0.5m	North east
36	Ditch cut 116, Wall repair 81	0.4m/0.5m	North east

#### Film 5: Colour Slide

<i>Frame</i>	<i>Description</i>	<i>Scale</i>	<i>Facing</i>
1 -8	Taken at another site (Newbridge Quarry 2002; 03-09-02)		
9	Western length of Wall 008	2m	East
10	Western length of Wall 008	2m	East
11	Elevation of western part of Wall 008	2m	South
12	Elevation of western part of Wall 008	2m	South
13	Foundation trench for Wall 28 (cut 34)	2m	West
14	Foundation trench for Wall 28 (cut 34)	2m	West
15	Rubble pit fill deposit 038	0.3m/0.4m	West
16	Rubble pit fill deposit 038	0.3m/0.4m	West
17	Rubble pit fill deposit 041	0.4m	East
18	Rubble pit fill deposit 041	0.4m	East
19	South facing elevation of Wall 11	2m	East
20	South facing elevation of Wall 11	2m	East
21	Construction cuts for Walls 044 and 028 (cuts 045/048)	1m	North
22	Construction cuts for Walls 044 and 028 (cuts 045/048)	1m	North
23	Structure 055 and 056	0.2m/0.5m	East
24	Structure 055 and 056	0.2m/0.5m	East
25	Wall 49 and post hole cut 052	0.1m/0.5m	North
26	Wall 49 and post hole cut 052	0.1m/0.5m	North
27	West facing section of eastern baulk	1m	East
28	West facing section of eastern baulk	1m	East
29	Wall 31	0.1m/0.5m	West
30	Wall 31	0.1m/0.5m	West
31	Cut 078 and deposit 077 within 81	1m	East
32	Cut 078 and deposit 077 within 81	1m	East
33	Cut 078 and deposit 077 within 81	1m	East
34	Walls 028, 065, and 075, deposit 066	0.4m/1m	West
35	Walls 028, 065, and 075, deposit 066	0.4m/1m	West
36	Walls 028, 065, and 075, deposit 067	0.4m/0.5m	West



# **Film 5: Colour Slide**

<i>Frame</i>	<i>Description</i>	<i>Scale</i>	<i>Facing</i>
1	South facing elevation of wall 28	2 x 1m/2m	West
2	South facing elevation of wall 28	2 x 1m/2m	West
3	East facing section of S1	0.5m/1m	West
4	East facing section of S1	0.5m/1m	West
5	West facing section of S1	2 x 1m	East
6	West facing section of S1	2 x 1m	East
7	Wall 095	2 x 2m	North west
8	Wall 095	2 x 2m	North west
9	Wall 095 and drain 096	1 x 2m	South west
10	Wall 095 and drain 096	0.5m	South west
11	Dog skeleton in deposit 102 filling cut 101	0.2m	East
12	Dog skeleton in deposit 102 filling cut 101	0.2m	East
13	North west facing shot of Wall 93	0.4m/2m	North west
14	North west facing shot of Wall 93	0.4m/2m	North west
15	North facing shot of Wall 93, surface 111	0.4m/2m	South
16	North facing shot of Wall 93, surface 111	0.4m/2m	South
17	East facing elevation of Wall 93	0.4m/2m	West
18	East facing elevation of Wall 93	0.4m/2m	West
19	Wall 106	0.5m	East
20	Wall 106	0.5m	East
21	Wall cut 109 through surface 111	0.4m/2m	North
22	Wall cut 109 through surface 111	0.4m/2m	North
23	Surface 119 within S2	0.2m/0.5m	North west
24	Surface 119 within S2	0.2m/0.5m	North west
25	Pit cut 114	0.5m	East
26	Pit cut 114	0.5m	East
27	Ditch cut 116, Wall repair 81	0.4m/0.5m	North east
28	Ditch cut 116, Wall repair S1	0.4m/0.5m	North east
29	Surface 119, Wall 129 in S3	0.4m/0.5m	North east
30	Surface 119, Wall 129 in S3	0.4m/0.5m	North east
31	Surface 119, Wall 129 in S3	0.4m/0.5m	South
32	Surface 119, Wall 129 in S3	0.4m/0.5m	South
33	misfire		
34	West facing section of S2	0.5m/2m	South east
35	West facing section of S2	0.5m/2m	South east
36	East facing section of S2	0.5m/2m	South west



## APPENDIX 5

### Animal Bone Catalogue

<i>Con.</i>	<i>No.</i>	<i>Wei.</i>	<i>Taxon</i>	<i>Element</i>	<i>F/NF</i>	<i>Part of Element</i>	<i>Butchery</i>	<i>Notes</i>
076	1	3g	Bos	sixed?	?	?	Poss cut mark	
099	7	145g	Bos	Phalange (1st?)	DF/PNF	Complete apart from prox ep - 90%	/	Weathered
			Bos	Pre-molar/molar	/	Complete	/	/
			Bos	Homcore	/	Half of homcore with some skull	/	Longitudinal fresh break
			Bos	Metapodial	DNF	Distal Metapodial ep	/	Joins with below
			Bos	Metapodial	DNF	Distal Metapodial ep	/	Joins with above
			Bos	Patella	/	Complete	/	/
			Bos	Metatarsal	PF	Prox ep and shaft, split in half	Longitudinally split, cuts on shaft and around prox ep	Marrow cracking, skinning/dismemberment
102	190	224g	Sus	Mandible	/	Half of lower mandible including inc's, p.mol and molar	/	Joins to the three below
			Mandible	/	Half of lower mandible including p.mol and molars	/	/	Joins to above and two below
			Mandible	/	Mandible hinge	/	/	Joins to two above and one below
			Mandible	/	Mandible hinge	/	/	Joins to three above
			Mandible	/	Upper mandible frag with p.molar and molar	/	/	/
			Mandible	/	Upper mandible frag with p.molar and molar	/	/	/
			Mandible	/	Small mandible frag with canine	/	/	/
			Mandible	/	Small mandible frag with p.molar and incisor	/	/	/
			Pre-molar	/	90% complete	/	/	/
			Incisor?	/	Complete	/	/	/
			Incisor?	/	90% complete	/	/	/
			Incisor?	/	90% complete	/	/	/
			Scapula	NF	90% complete, some of spine missing	/	/	/
			Scapula	NF	70% some of blade missing	/	/	/
			Scap frag?	/	10%	/	/	/
			Pelvis	NF	Ischium?	/	/	/
			Sternum	NF	Complete	/	/	/
			Sternum	NF	Complete	/	/	/
			Patella?	/	Complete	/	/	/
			Patella?	/	Complete	/	/	/
			Hyoid?	NF	Complete	/	/	/
			Astragalus	/	Complete	/	/	/
			Astragalus	/	Complete	/	/	/
			Calcaneum	PNF	75% complete, distal missing	/	/	/
			Unidentified frag	NF	Complete	/	/	/
			Unidentified frag	NF	90%	/	/	/
			Unidentified frag	NF	70%	/	/	/
			Phalange (2nd?)	PNF DF	90% - no prox ep	/	/	/
			Phalange (2nd?)	PNF DF	90% - no prox ep	/	/	/
			Phalange (2nd?)	PNF DF	90% - no prox ep	/	/	/
			Phalange (1st?)	PNF DF	90% - no prox ep	/	/	/



Phalange (1st?)	PNF DF 90% - no prox ep	/	/
Phalange (1st?)	PNF DF 90% - no prox ep	/	/
Phalange (3rd?)	PNF Complete	/	/
8x	/ Complete	/	/
Ulna	PNF DN 90% - no prox or dist ep	/	/
Ulna	PNF DN 90% - no prox or dist ep	/	/
Radius	PNF DN 90% - no prox or dist ep	/	/
Radius	PNF DN 90% - no prox or dist ep	/	/
Radius?	DNF Distal ep	/	/
Tibia	PNF Prox ep	/	Jbins with below
Tioia	PNF Prox shaft	/	Joins with above and below
Tibia	DNF Distal shaft	/	Joins with above
Tibia	DNF Distal shaft	/	Jbins with below
Tibia	PNF Prbx shaft	/	Jbins with above
Limb frag?	/ Shaft frag	/	/
14x Skull frag	F /	/	/
Humerus	PNF DN 90% - no prox or dist ep's	/	Joins with below
Humerus	DNF Distal ep	/	Joins with above
Humerus	PNF DN 90% - no prox or dist ep's	/	Jbins with below
Humerus	DNF Distal ep	/	Jbins with above
Femur	DNF Distal shaft	/	Jbins with below, fresh break
Femur	DNF Distal ep	/	Joins with above
Femur	DNF Distal ep	/	/
Femur	PNF Prox shaft	/	Fresh break
Metapodial	PNF DN 90% - no prox or dist ep	/	/
Metapodial	PNF DN 90% - no prox or dist ep	/	/
Metapodial	PNF DN 90% - no prox or dist ep	/	/
Metapodial	PNF DN 90% - no prox or dist ep	/	/
Metapodial	PNF DN 90% - no prox or dist ep	/	/
Metapodial	PNF DN 90% - no prox or dist ep	/	/
Metapodial	PNF DN 90% - no prox or dist ep	/	/
Metapodial	DNF Distal ep	/	/
Metapodial	DNF Distal ep	/	/
Metapodial	DNF Distal ep	/	/
7x Metapodial?	PNF DF Complete	/	90% Complete - no prox ep
3x Metapodial?	DF 90% - no prox shaft or ep	/	90% Complete - no prox shaft or ep
8x Vertebrae ep	NF Vert ep's - complete	/	Complete
16x Vert body	NF 50% - no lateral processes or spines	/	/
5x Vert cartilage?	/ ?	/	/
13x Vert frags	NF Thoracic? Body frags	/	/
9x Thoracic	NF Thoracic spine frags	/	/
16x Ribs	DNF Distal rib ends 30-70%	/	/
15x Ribs	PNF Head and body frags	/	/
15x Ribs	/ Body frags	/	/
110 2 103g Bos	Metacarpal DNF Distal shaft	Horizontally smashed	
Bos sized?	Lumbar vert? NF Spine missing	Lateral processes chopped off?	

112	12	450g	Bos	Pelvis	/	Acetabulum	Possible chop
			Bos	Calcaneum	PF	Distal not present - 50%	/
			Bos	Rib	F	Head and some body - 20%	some cuts
			Bos	Metapodial	DNF	Dist ep	/
			Bos	Navicular Cuboid	F	90% complete	chopped
			Bos	Humerus/Radius?	DNF	Half of shaft, small amount of dist ep	/
			Bos	Humerus	DF	Dist ep and bit of shaft	Sliced in half through distal ep, also a cut
			Ovis/Sus?	Skull	F	Back of Skull	/
			Ovis	Metatarsal	PF	Prox ep and half of shaft	/
			Ovis	Metatarsal	/	Half of shaft	/
			Ovis	Metatarsal	DF	Dist ep and shaft	/
			Bird?	Femur	PF DF	Complete	/
115	1	84g	Bos	Mandible	/	Part of mandible with one tooth 20%	Poss butchery marks/rodent gnawing
117	4	260g	Bos	Humerus	/	Prox shaft	Marrow cracking/poss butch marks
			Bos	Astragalus	/	Complete	Butchery marks
			Bos sized	Pelvis?	/	?	Poss slice marks
			Bos sized	Pelvis?	/	?	Poss slice marks
120	2	78g	Bos	Metacarpal	DF	Dist shaft and ep	Horizontally smashed
			? Bird?	?limb bone?	/	Prox and dist shaft, no ep's	/
125	1	5g	Bird?	Tibia?	PF DF	Almost complete	/
129	4	53g	Bos	Atlas/Axis	/		Possibly sliced in half
			Bos sized	Pelvis	/	Ilium or Ishium?	Possible cuts
			Bos	Rib	/	Body frag	/
			Bird?	Humerus?	PF DF	Complete	Cut on prox ep
134	3	75g	Bos sized	Tibia?	/	Prox and dist shaft	/
			Bos sized	Pelvis	/	Acetabulum	/
			Bos	Thoracic Vert	/	Thoracic spine	/



137 1 7g Ovis Metatarsal PF Prox ep and shaft Horizontally smashed