

Figure 1. Site Location



Figure 2. Site Location

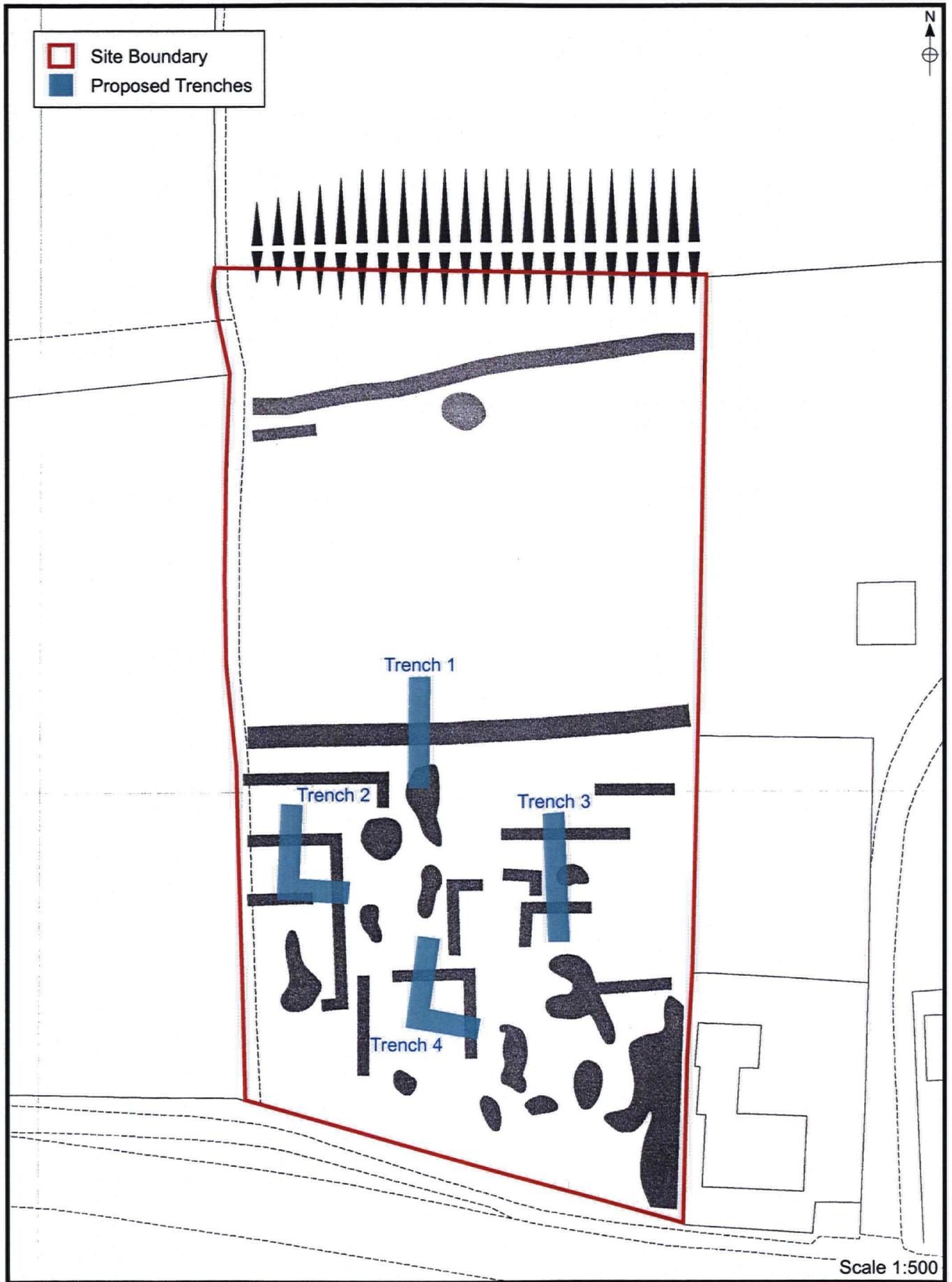


Figure 3. Evaluation Trench Location

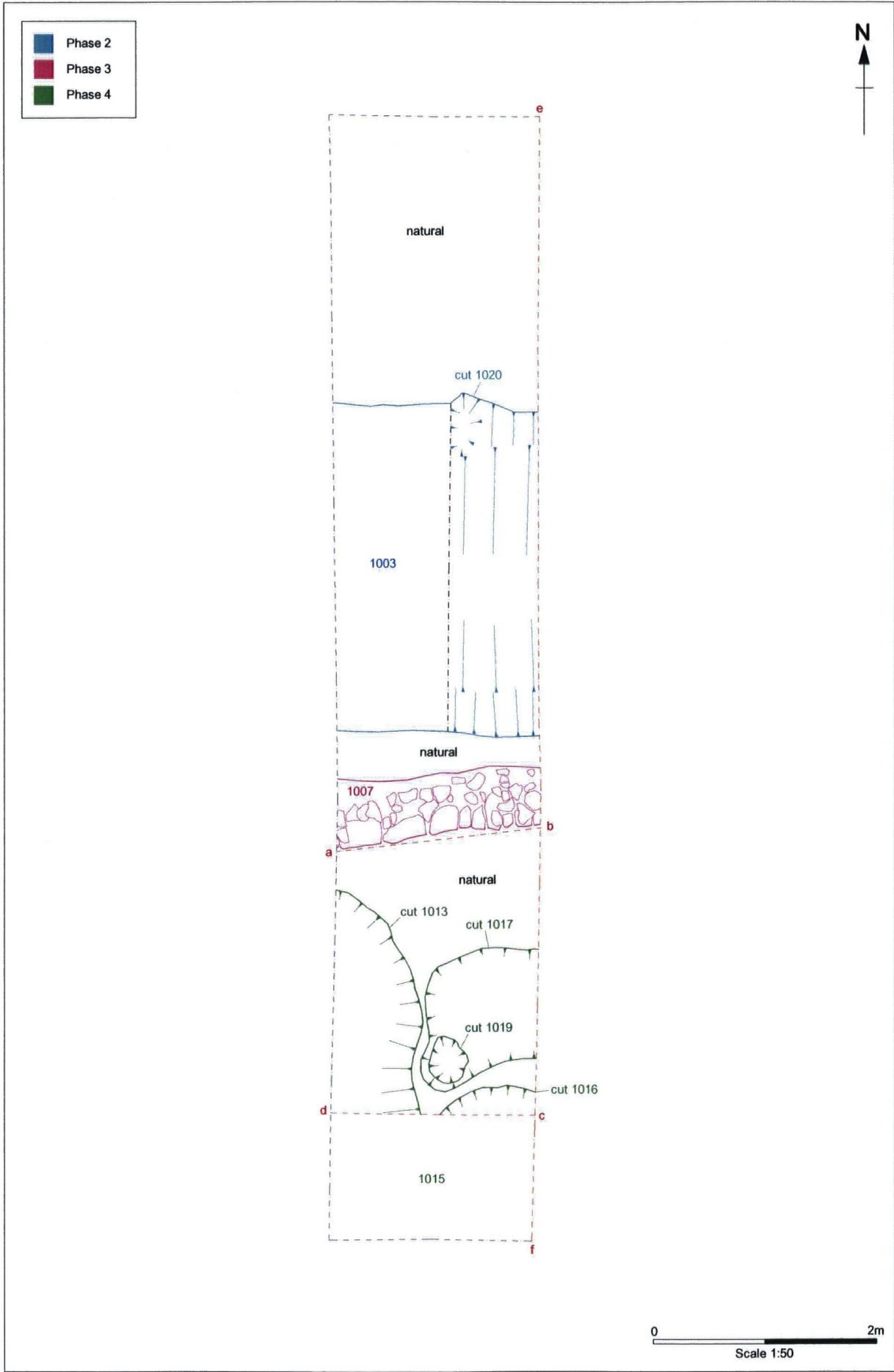


Figure 4. Plan of Trench 1 Features

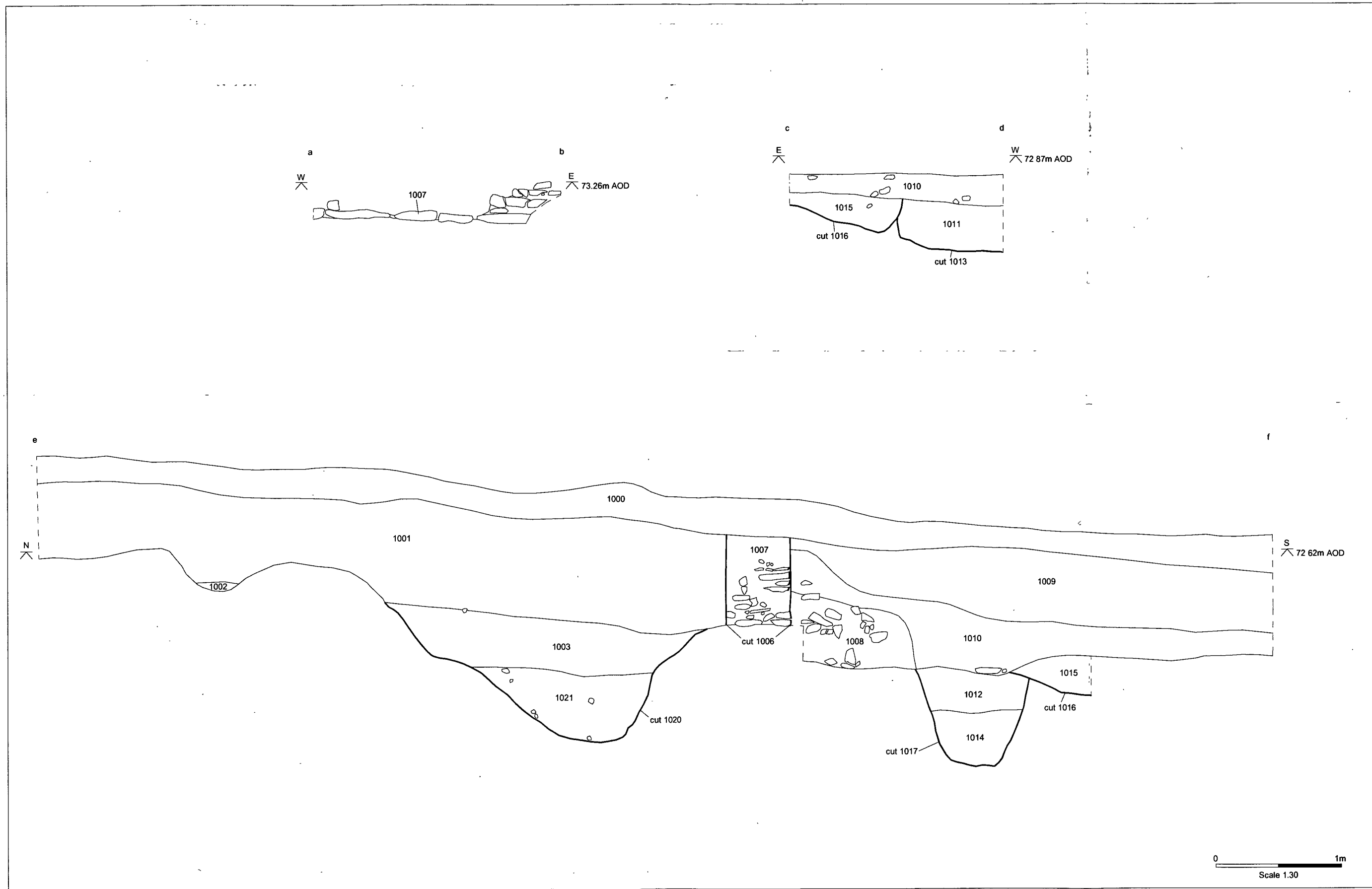


Figure 5. Trench 1 Sections

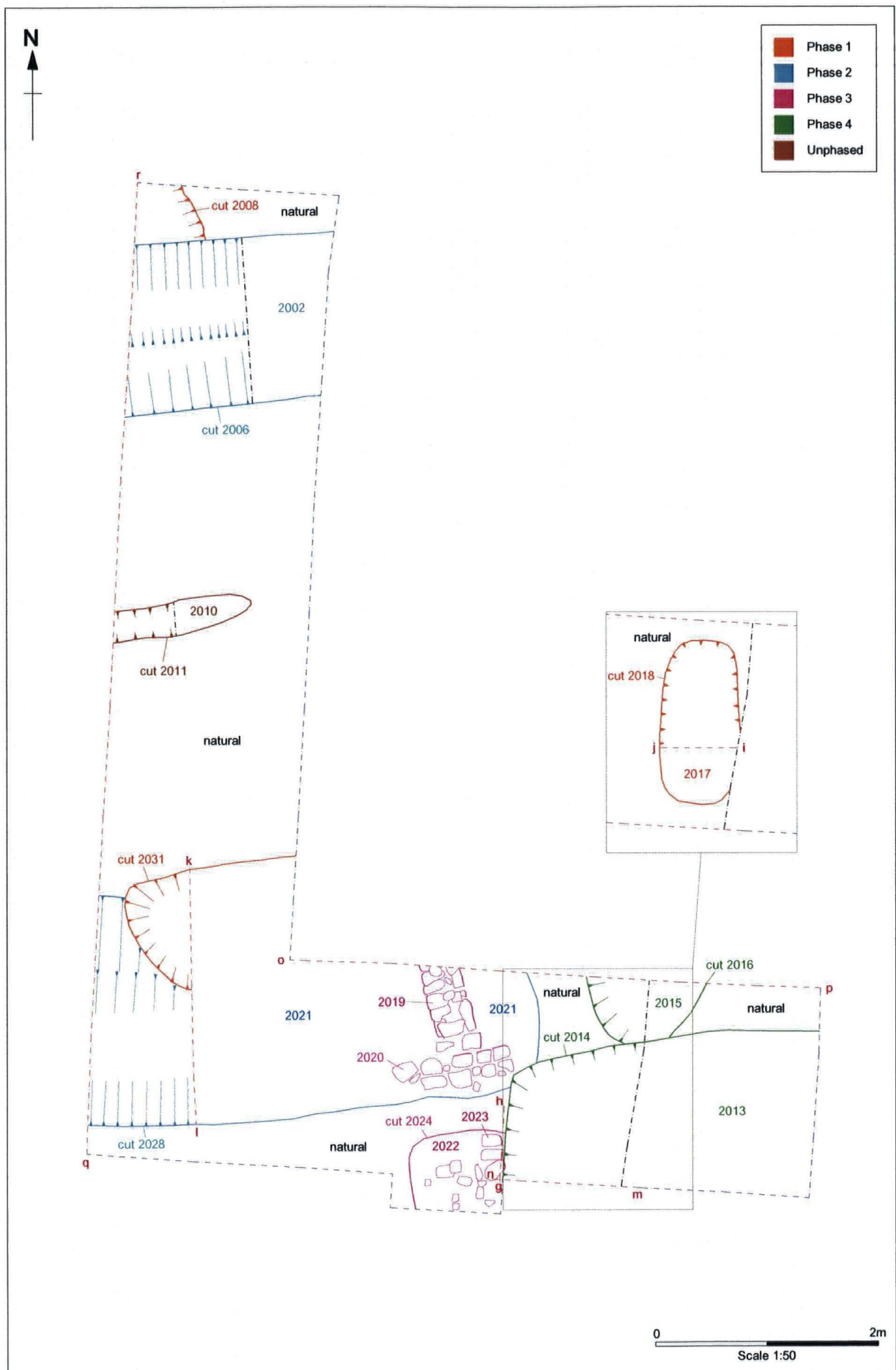


Figure 6. Plan of Trench 2 Features

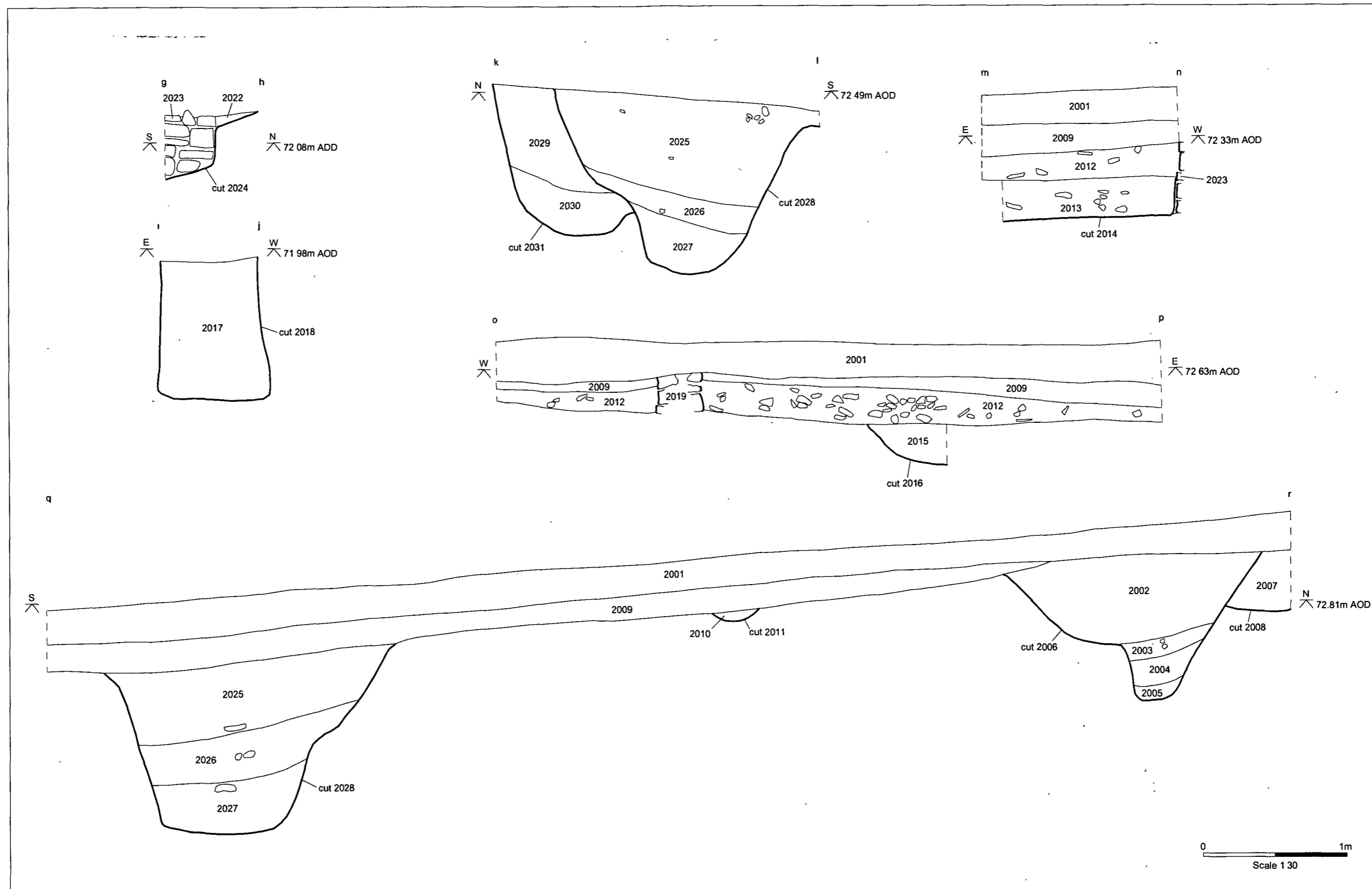


Figure 7. Trench 2 Sections

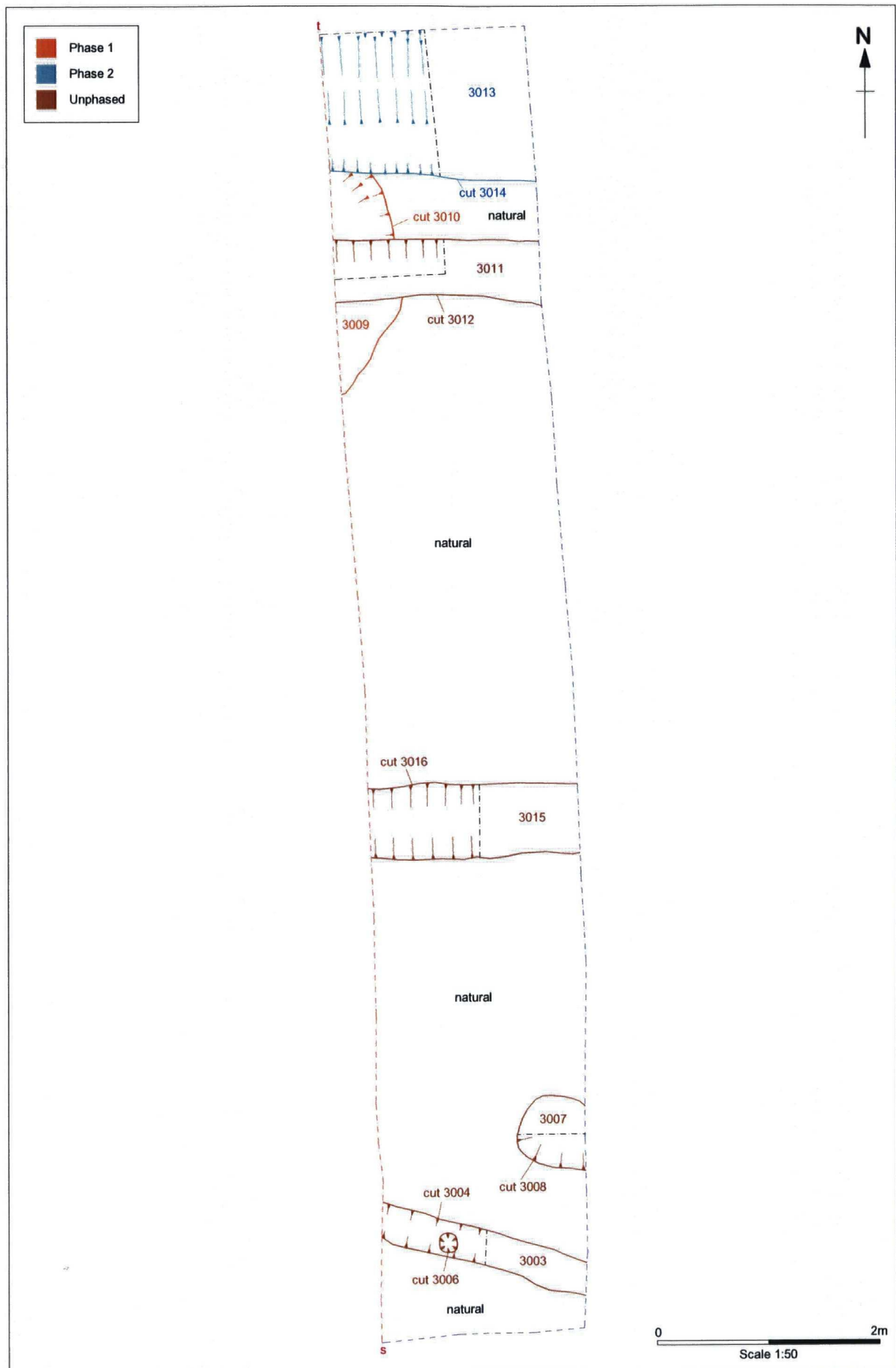


Figure 8. Plan of Trench 3 Features

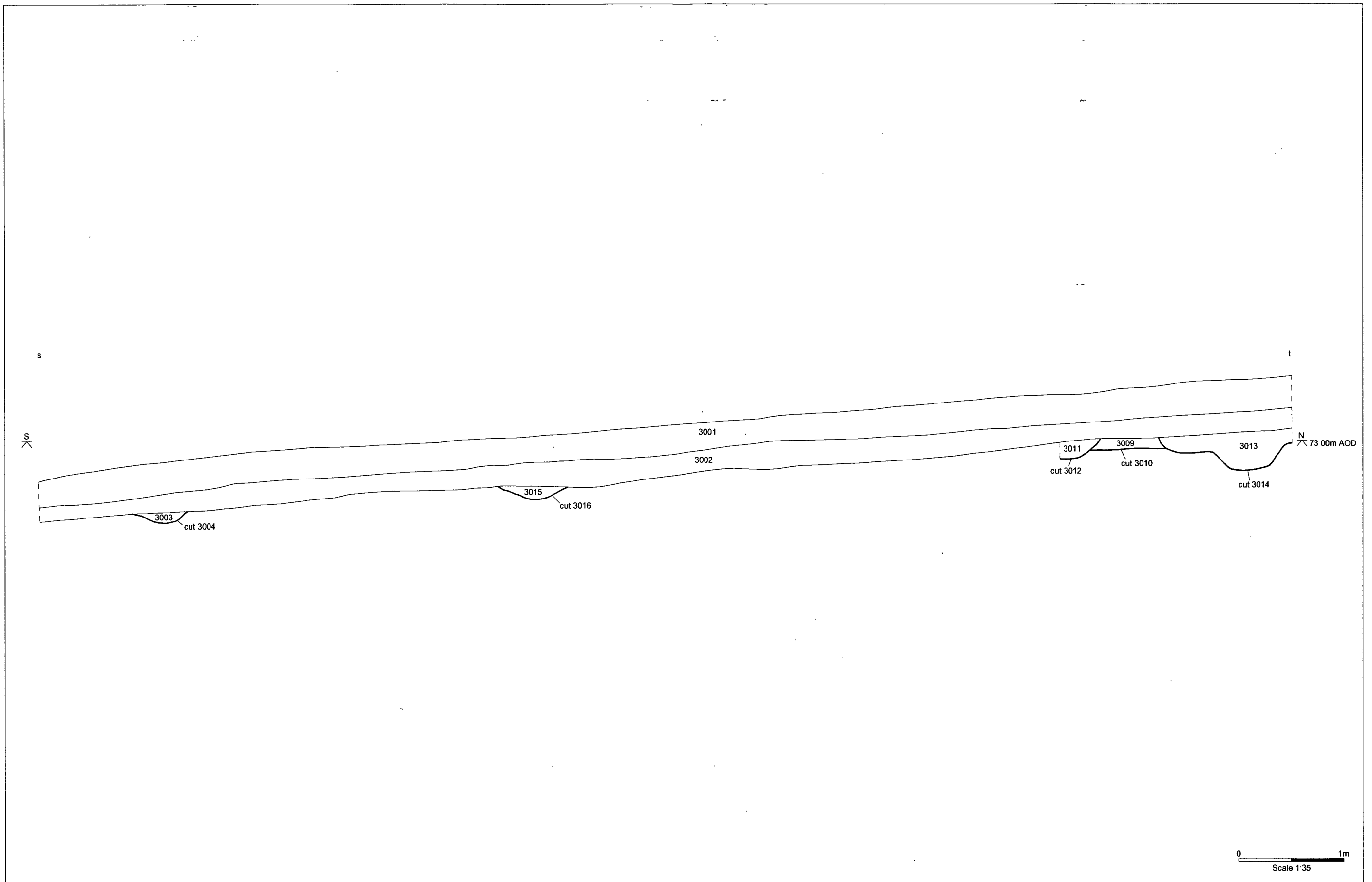


Figure 9. Trench 3 Sections

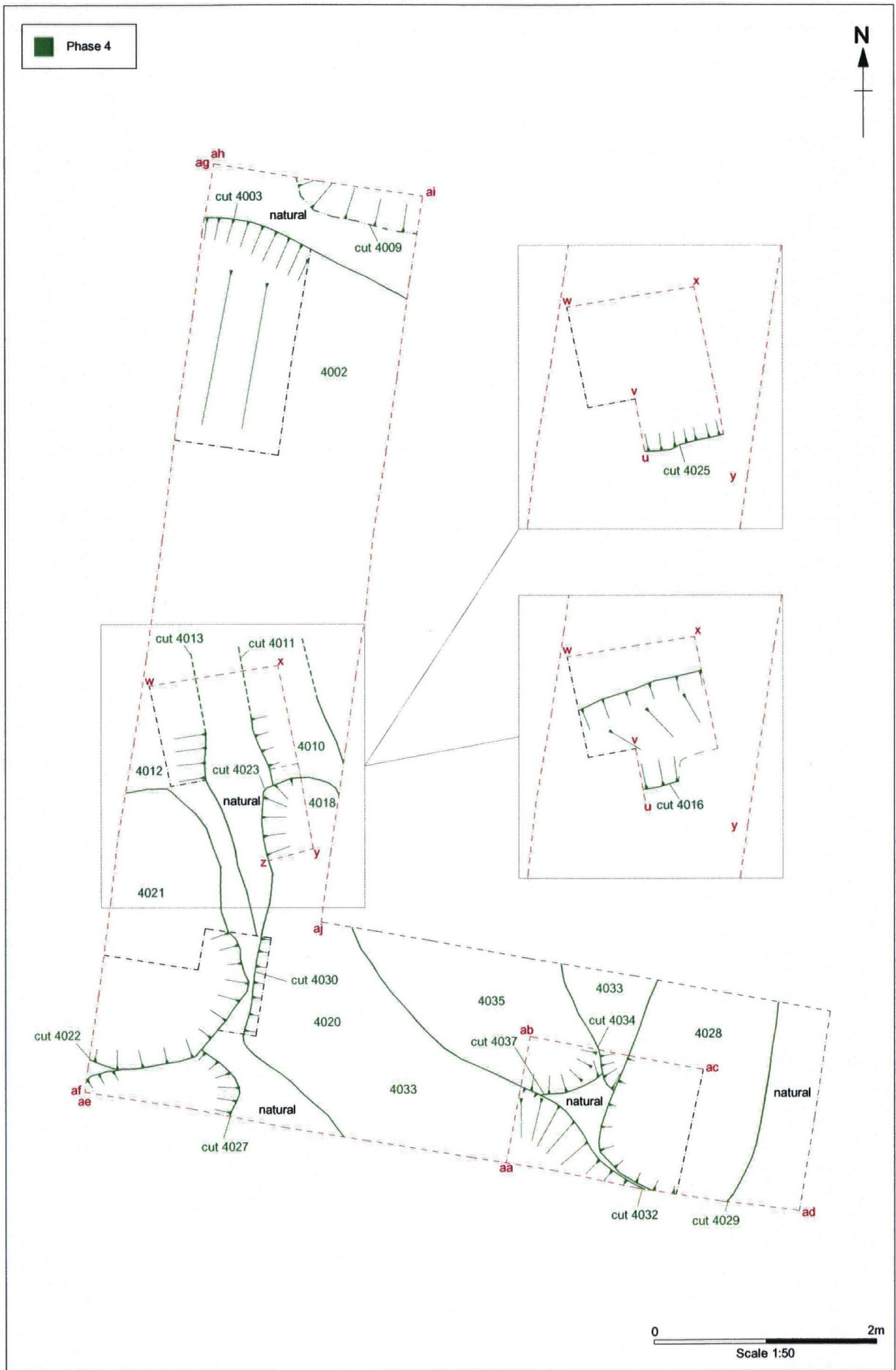


Figure 10. Plan of Trench 4 Features


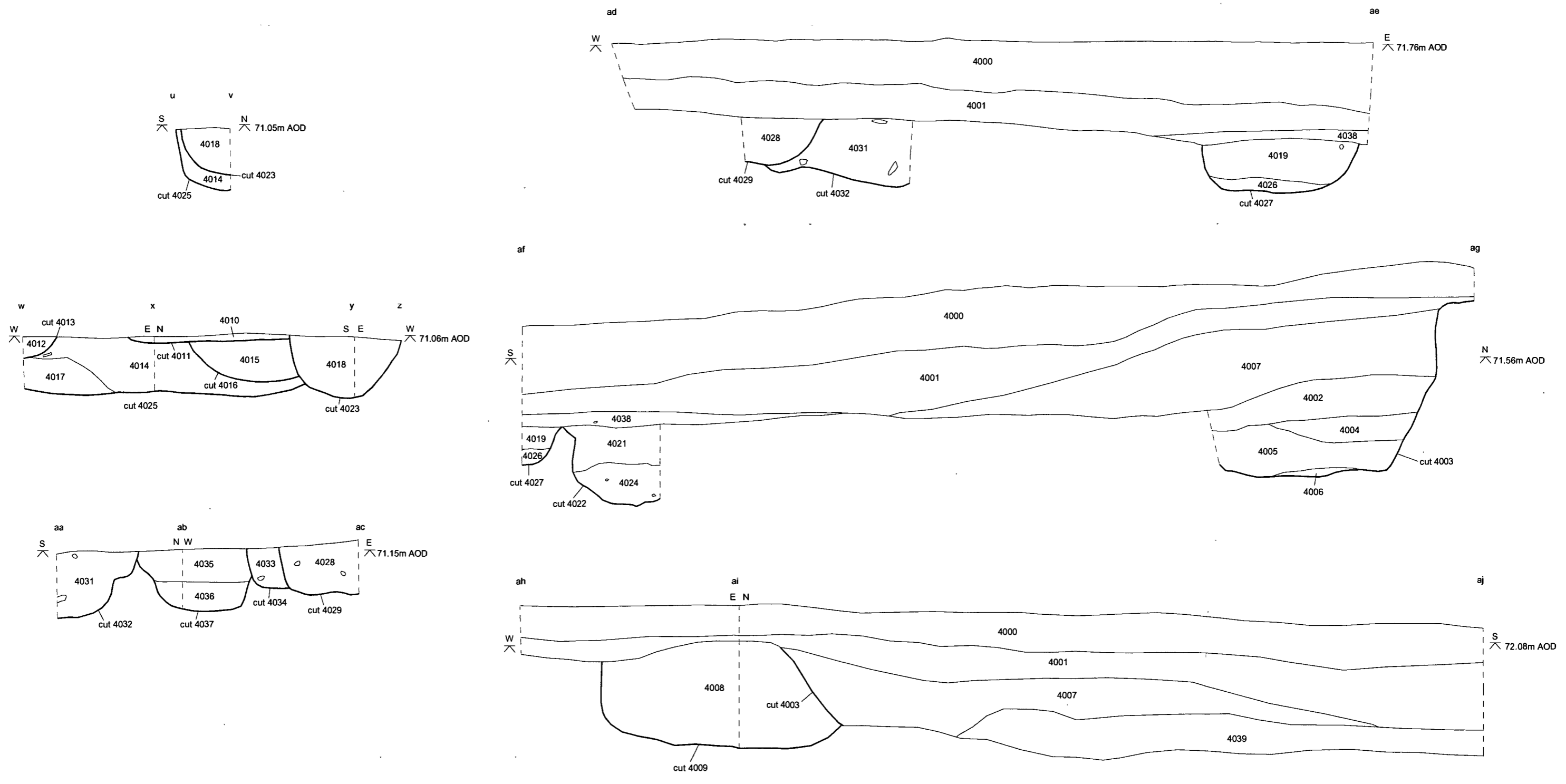


Figure 11. Trench 4 Sections




- Phase 1
- Phase 2
- Phase 3
- Phase 4
- Unphased



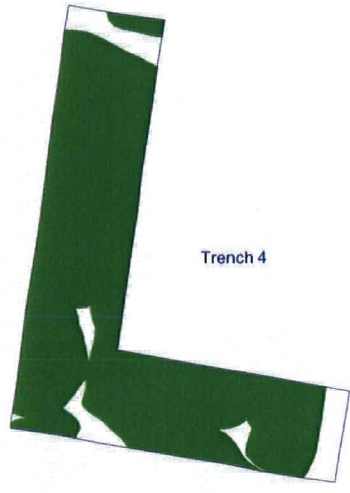
Trench 1



Trench 2



Trench 3



Trench 4



Figure 12. Phased Trenches



Plate 1. Pit cut 2018, facing south



Plate 2. Pit cut 2031 and ditch 2028, facing east




Plate 3. Ditch cut 1020, facing east



Plate 4. Wall 1007 and pits 1013 + 1017, facing north



Plate 5. Walls 2019 and 2020, facing east



Plate 6. Pit cut 2014, facing south



Plate 7. Pits 4027 and 4022, facing south



Plate 8. Pit cut 4003, facing south