

Figure 1. Site Location.

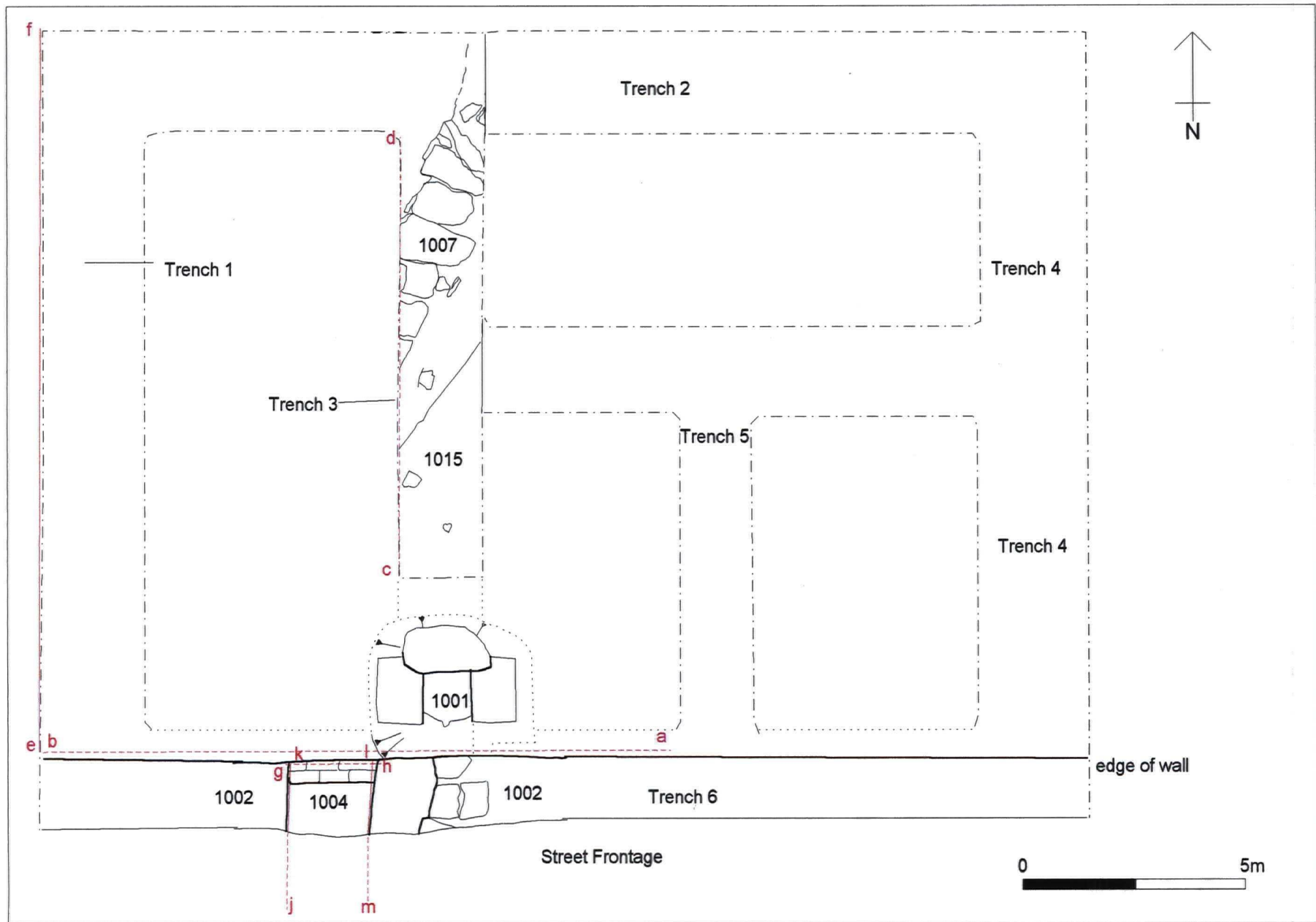


Figure 2. Trench Location Plan.

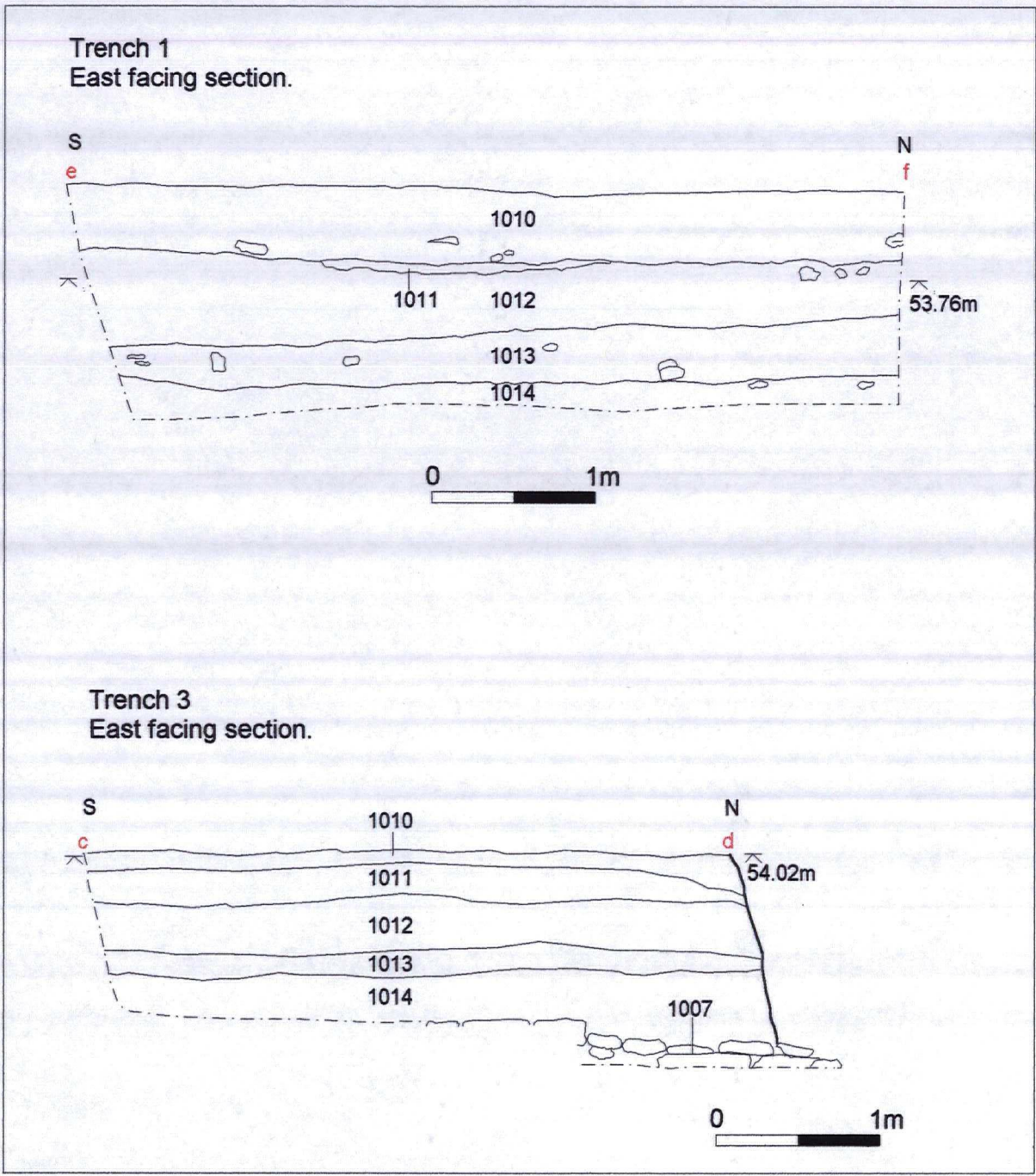


Figure 3. Trenches 1 & 3. East facing sections.

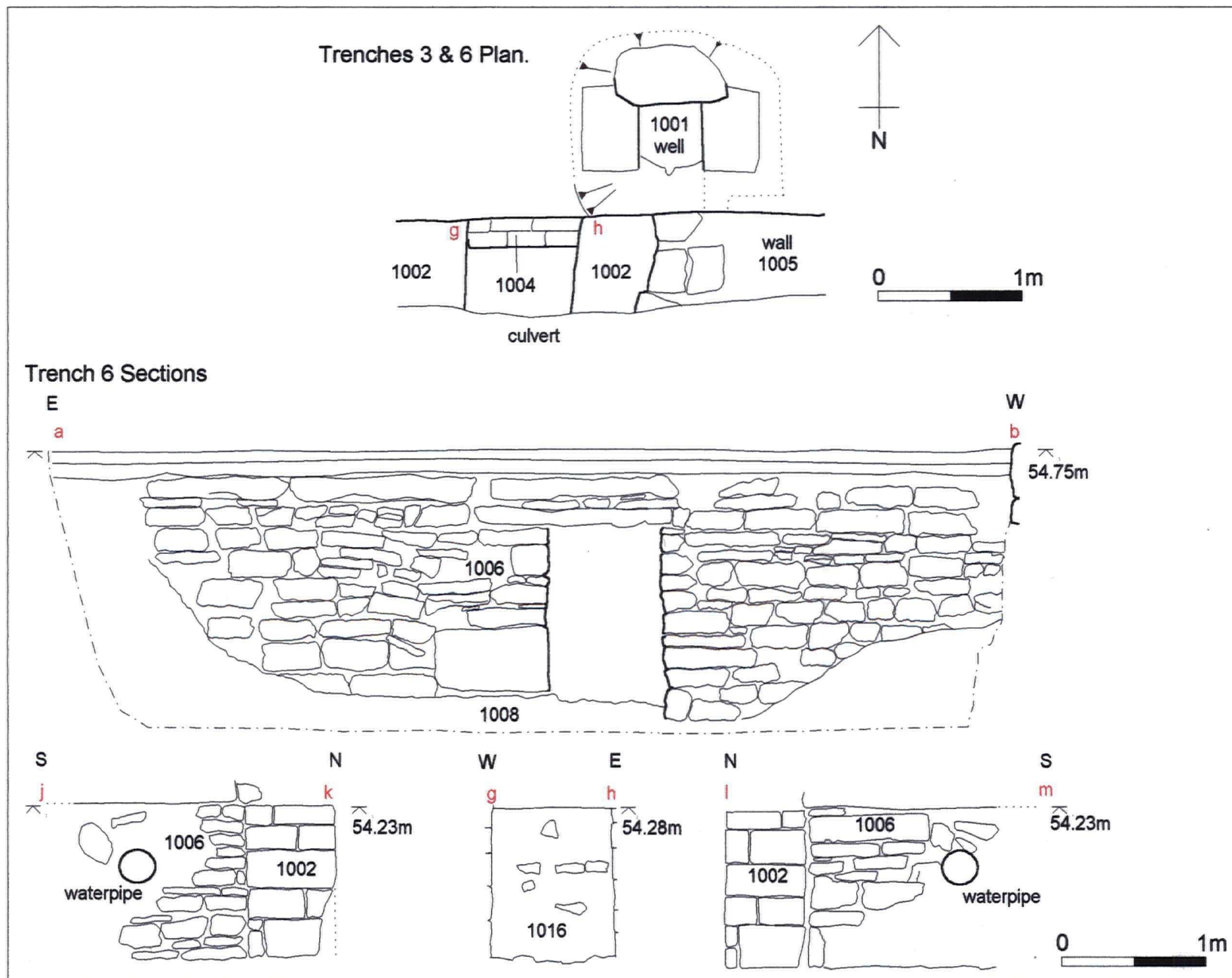


Figure 4. Trenches 3 and 6. Plan and sections.

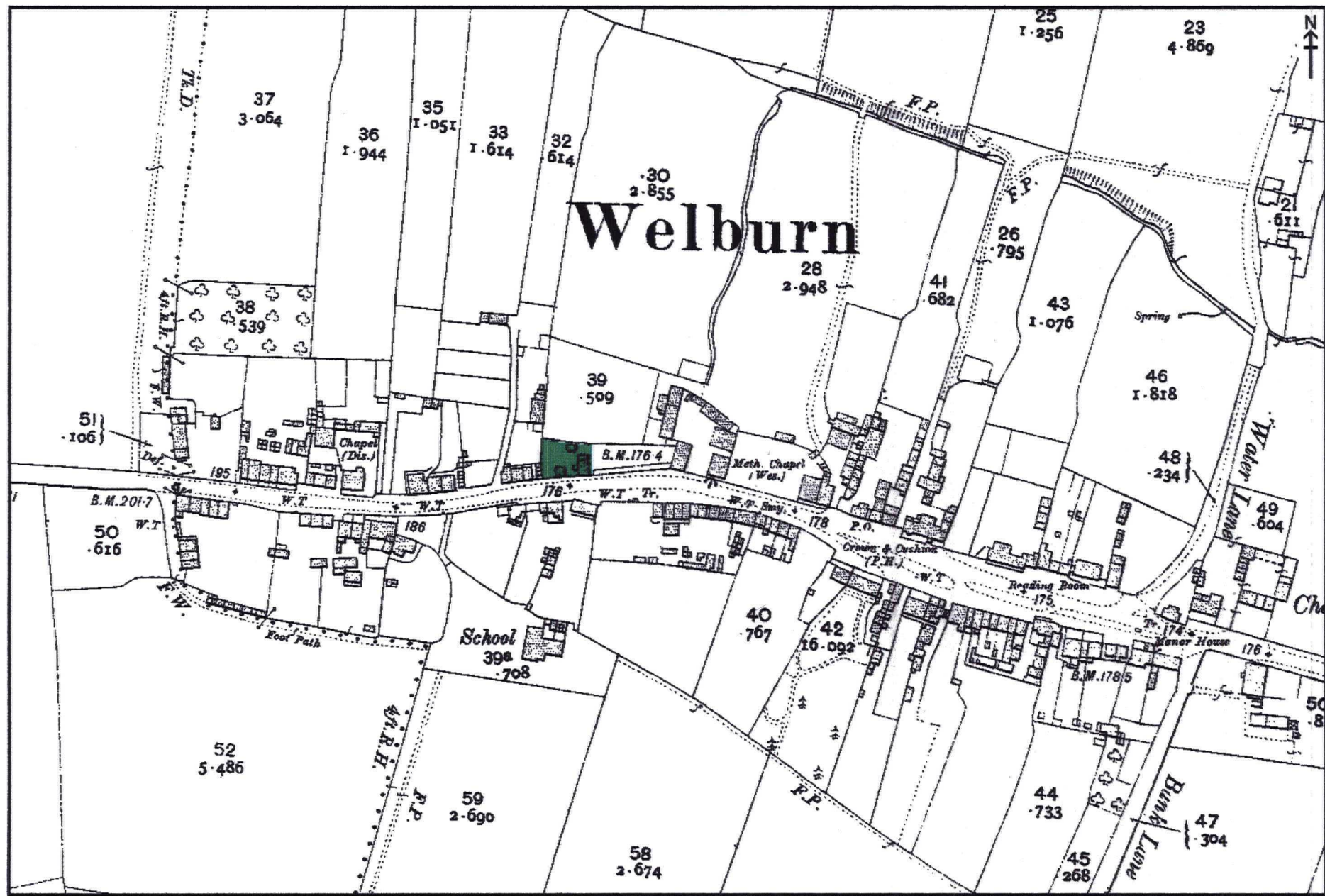


Figure 5. 1911 Ordnance Survey County Series Map.



**Plate 1.**  
**View of well with capping stones removed. Facing south.**




**Plate 2.**  
**View of Deposit 1015. Facing east.**



Plate 3.  
Feature 1007. Drain. Facing north.



Plate 4.  
Feature 1007. Drain with capping removed. Facing north.



**Plate 5.**  
**Trench 6. Features 1006 and 1008. South facing section.**



**Plate 6**  
**View of base of inner culvert 1006. Facing south.**