



Plate 1. View of Site, Facing North



Plate 2. View of Site and Dutch Barn, Facing North



Plate 3. View of Site, Facing West



Plate 4. View of Site and Dutch Barn, Facing East



Plate 5. View of Barn, Facing South




Plate 6. View of Barn, Facing South



Plate 7. View of Barn, Facing South West



Plate 8. View of Barn and House, Facing South



Plate 9. View of Barn and Site, Facing West



Plate 10. View of Site and Dutch Barn, Facing West



Plate 11. Drying Shed, Facing South West




Plate 12. View of Site, Facing South



Plate 13. View of Barn, Facing East



Plate 14. Drying Shed, Facing East



Plate 27. Demolition of Drying Shed, with Barn in Background, Facing East



Plate 28. View of Access Road after Demolition, Facing South West



Plate 17. Drain Excavation, Facing South



Plate 18. View of Site and Access Road, Facing South



Plate 19. Site Demolition, Facing South West



Plate 20. Barn and Demolition of Drying Shed, Facing West




Plate 21. Interior of Barn, Facing East



Plate 22. Interior of Barn, Facing West



Plate 23. Barn Exterior after Shed Demolition, Facing North West



Plate 24. Barn Exterior after Shed Demolition, Facing North



Plate 25. Foundations of Drying Shed, Facing East



Plate 26. Demolition of Drying Shed, Facing East



Plate 15. View of Barn and Drying Shed, Facing North East



Plate 16. Burton Old Hall, Facing East



Plate 29. View to South of Barn after Demolition in this Area, Facing East



Plate 30. View of Site after Demolition of Agricultural Store, Facing West



Plate 31. Ground Disturbance from Agricultural Store, Facing West



Plate 32. View to South of Barn after Demolition in this Area, Facing South West



Plate 33. Testpit 1. Completed Excavation, Facing East




Plate 34. Testpit 2. Completed Excavation, Facing East



Plate 35. Testpit 3. Completed Excavation, Facing East



Plate 36. Testpit 3. Completed Excavation, Facing East