

Fig. 1. Site location





Fig. 2. Site location showing areas of archaeological monitoring

0 100m



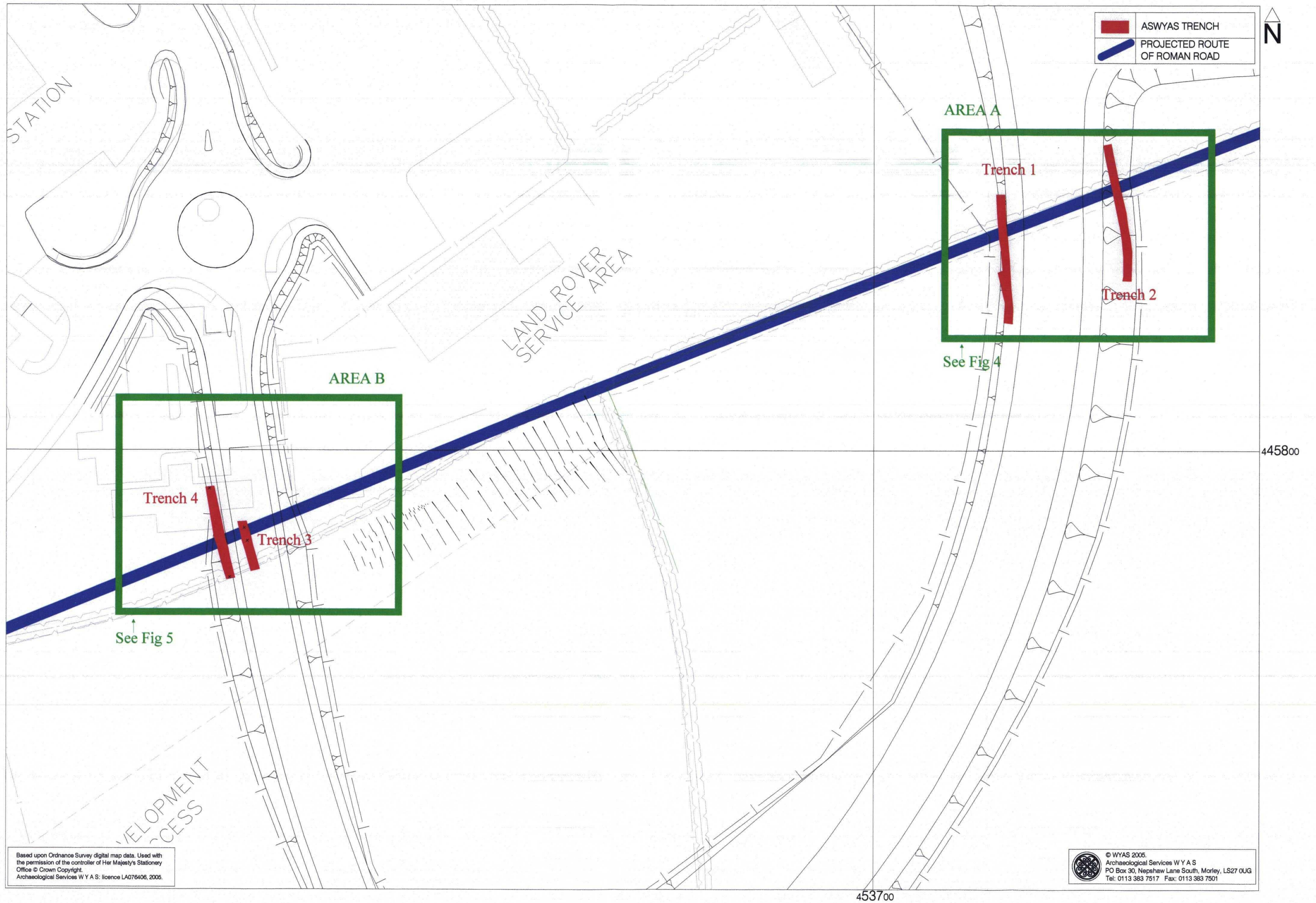
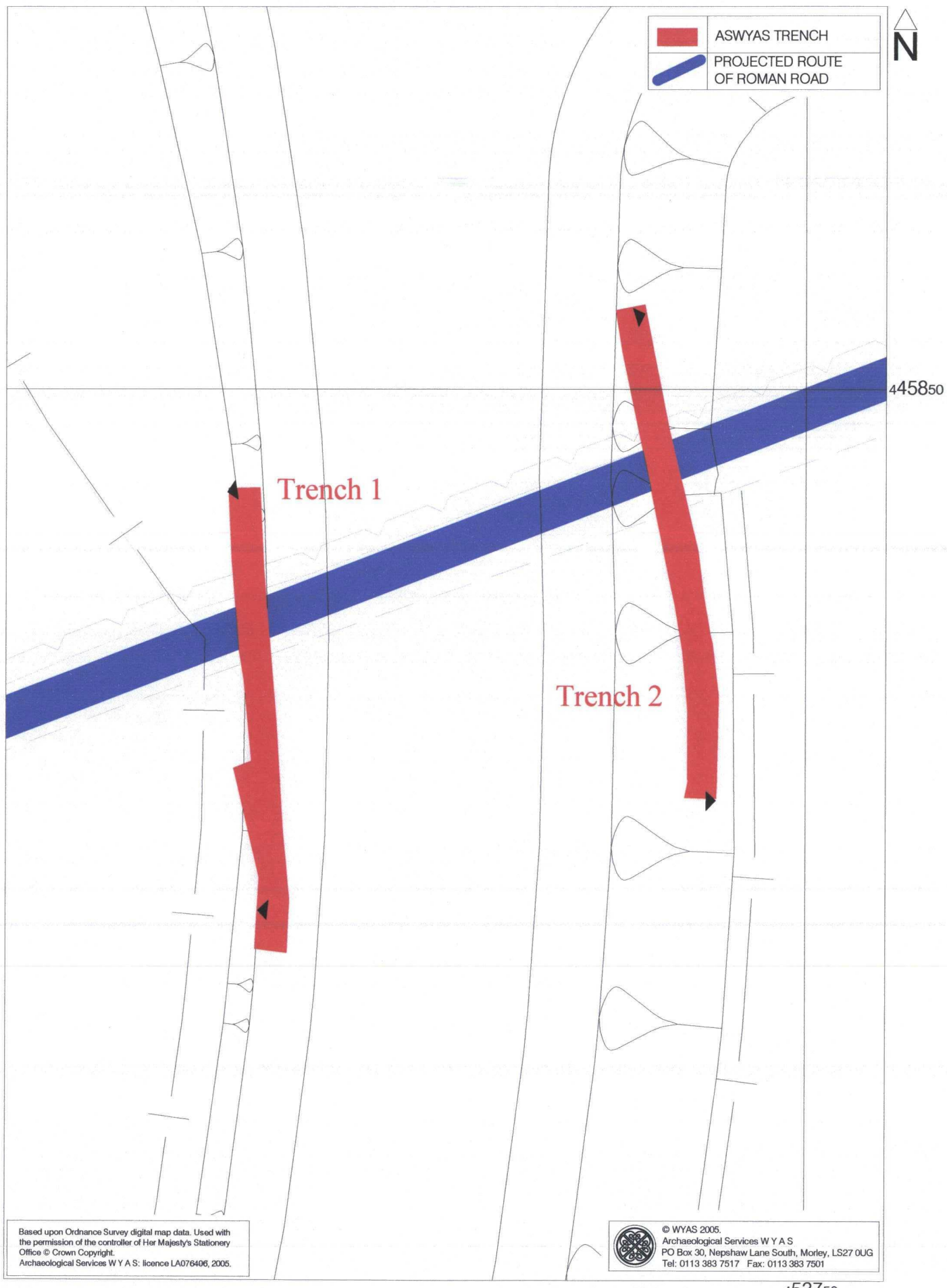


Fig. 3. Location of areas of archaeological investigation

0 25m





Based upon Ordnance Survey digital map data. Used with the permission of the controller of Her Majesty's Stationery Office © Crown Copyright. Archaeological Services W Y A S: licence LA076406, 2005.

© WYAS 2005.  
 Archaeological Services W Y A S  
 PO Box 30, Nephshaw Lane South, Morley, LS27 0UG  
 Tel: 0113 383 7517 Fax: 0113 383 7501

Fig. 4. Area A, Trenches 1 and 2

0 10m



Fig. 5. Area B, Trenches 3 and 4

0 10m

Based upon Ordnance Survey digital map data. Used with the permission of the controller of Her Majesty's Stationery Office © Crown Copyright. Archaeological Services W Y A S: licence LA076406, 2005.

© WYAS 2005.  
 Archaeological Services W Y A S  
 PO Box 30, Nephshaw Lane South, Morley, LS27 0UG  
 Tel: 0113 383 7517 Fax: 0113 383 7501

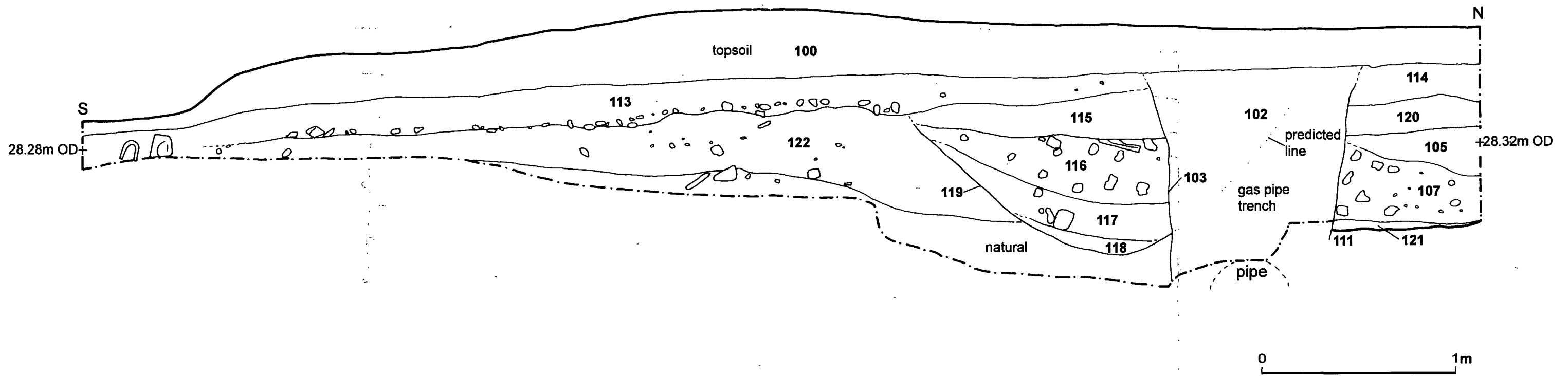


Fig. 6. Trench 1, Section 9

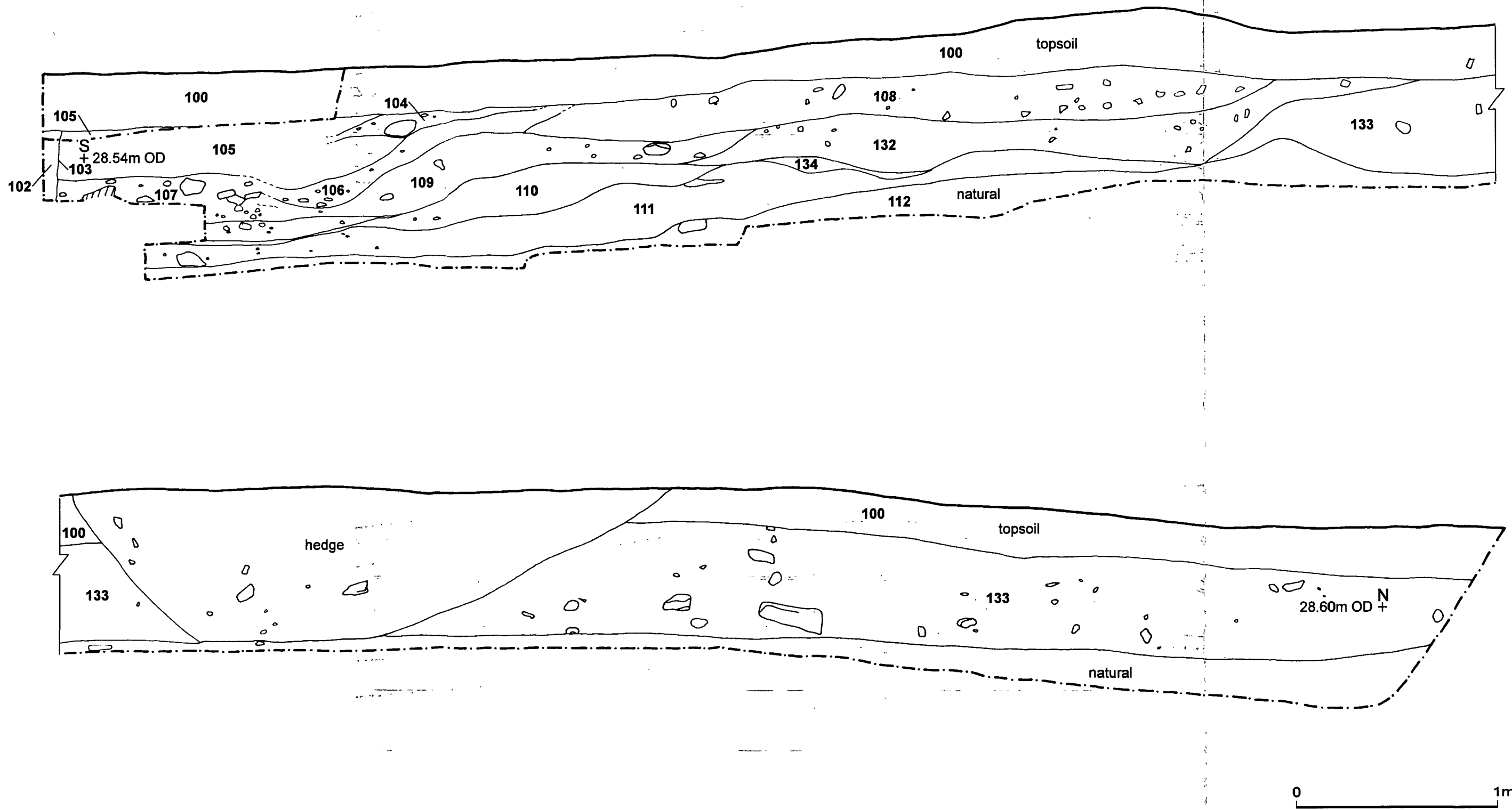


Fig. 7. Trench 1, Section 6

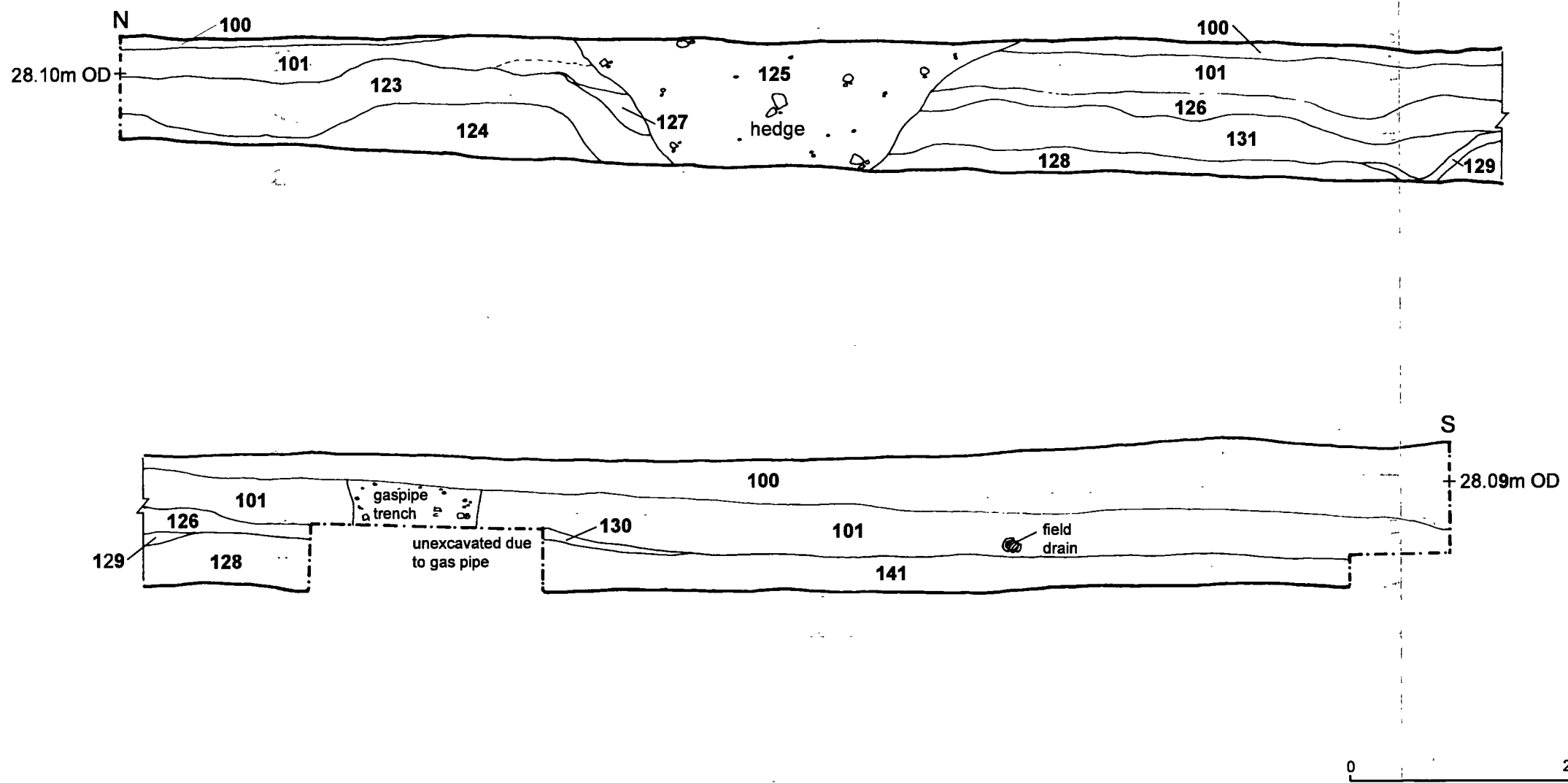


Fig. 8. Trench 2



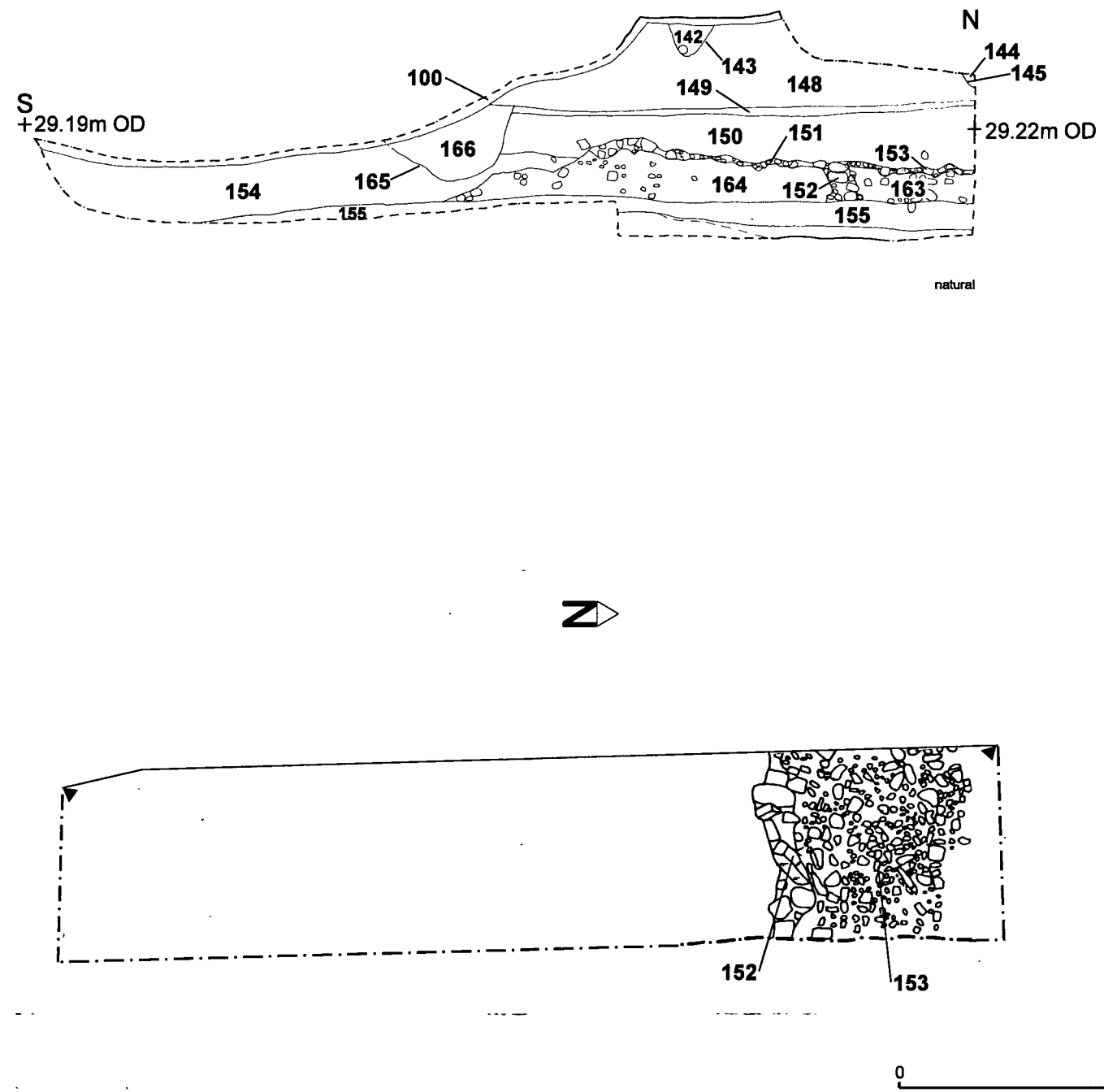


Fig. 9. Section and Plan of Trench 3

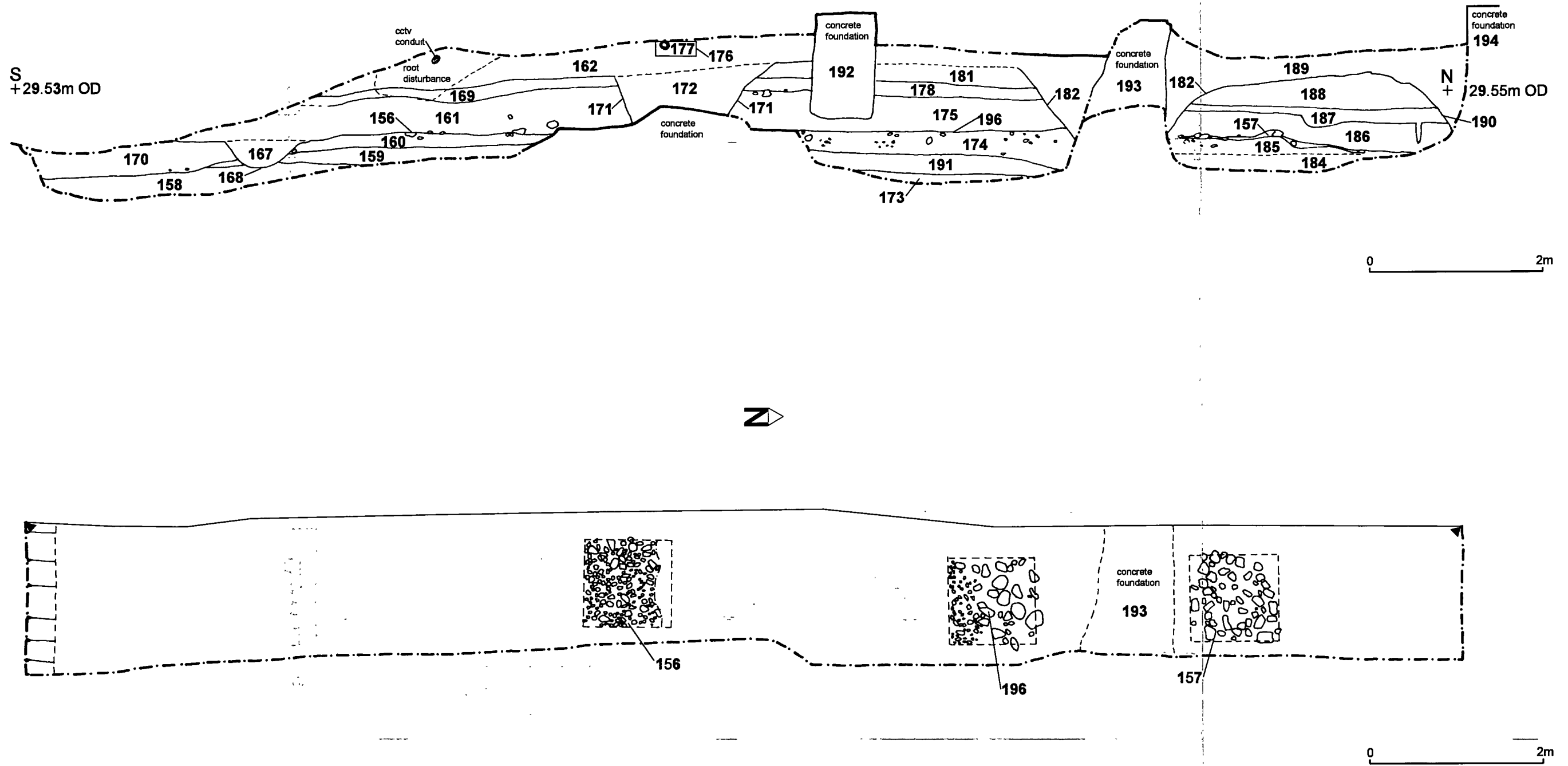



Fig. 10. Section and Plan of Trench 4



*Plate 1: Roman road surface, Trench 3 looking south*



*Plate 2: Roman road surface, Trench 4*