

Figure 1.
Thirsk and surrounding area. Scale 1:25000.

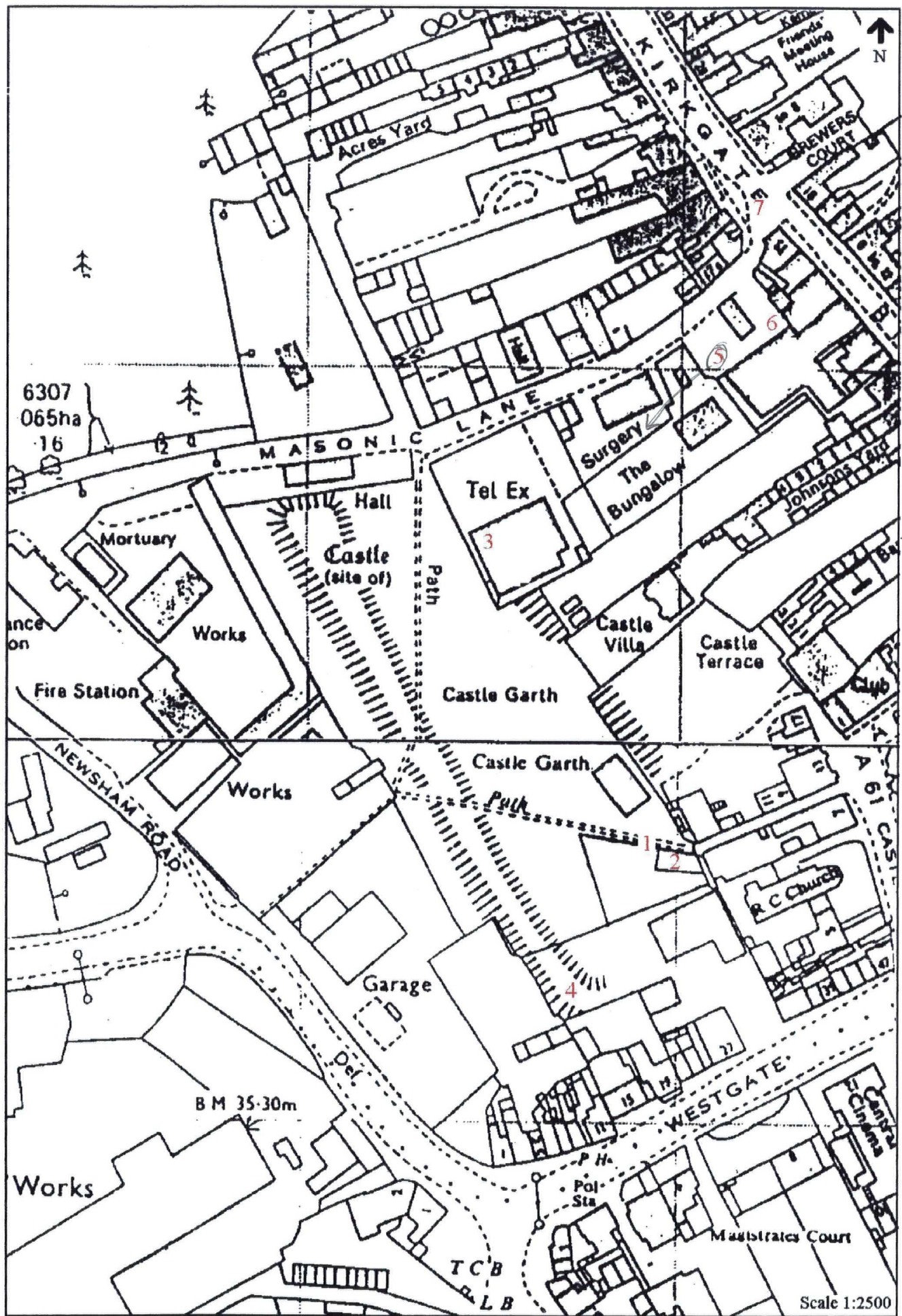


Figure 2.
Previous Archaeological Work.

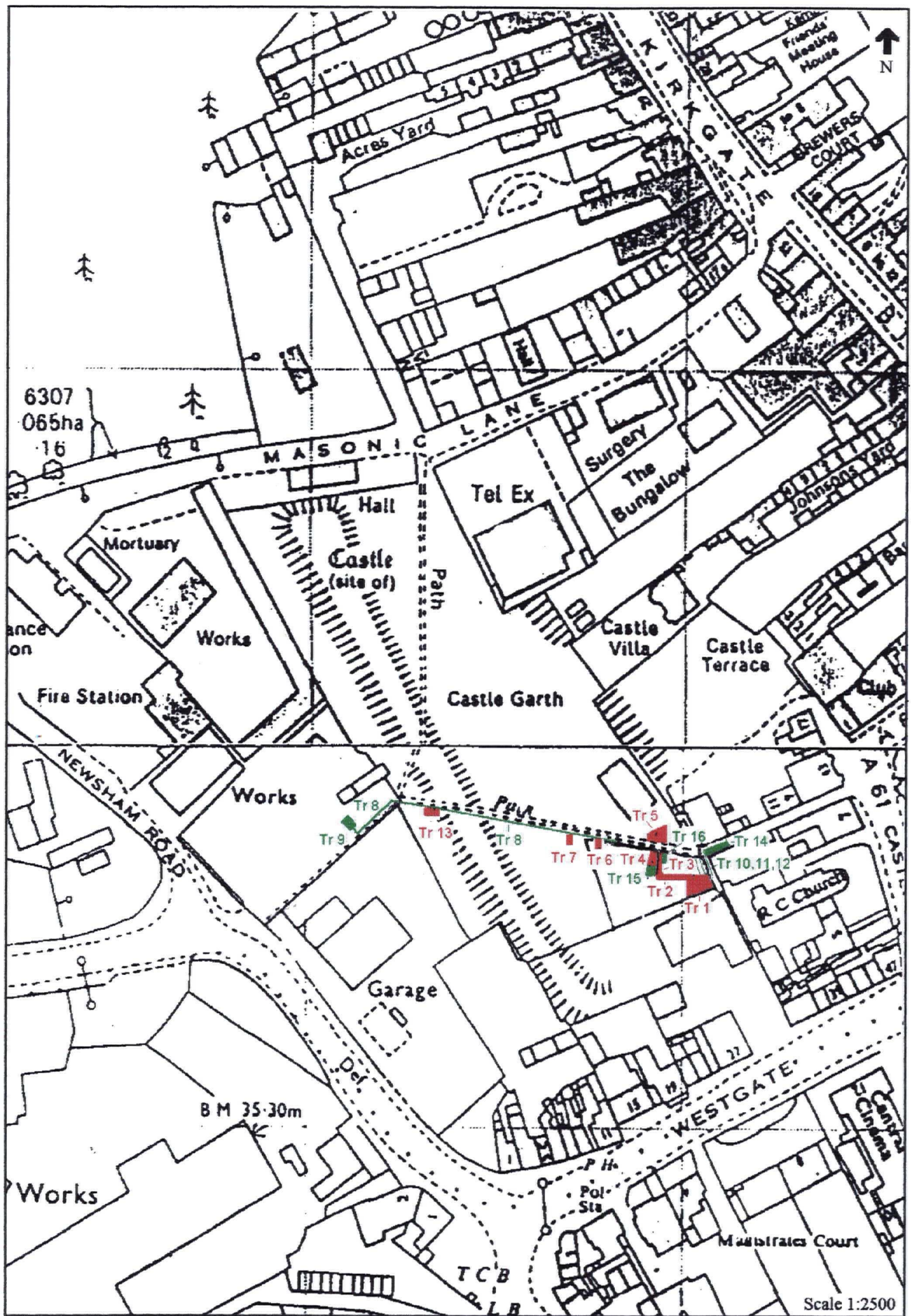


Figure 3.
Trench Location Plan.

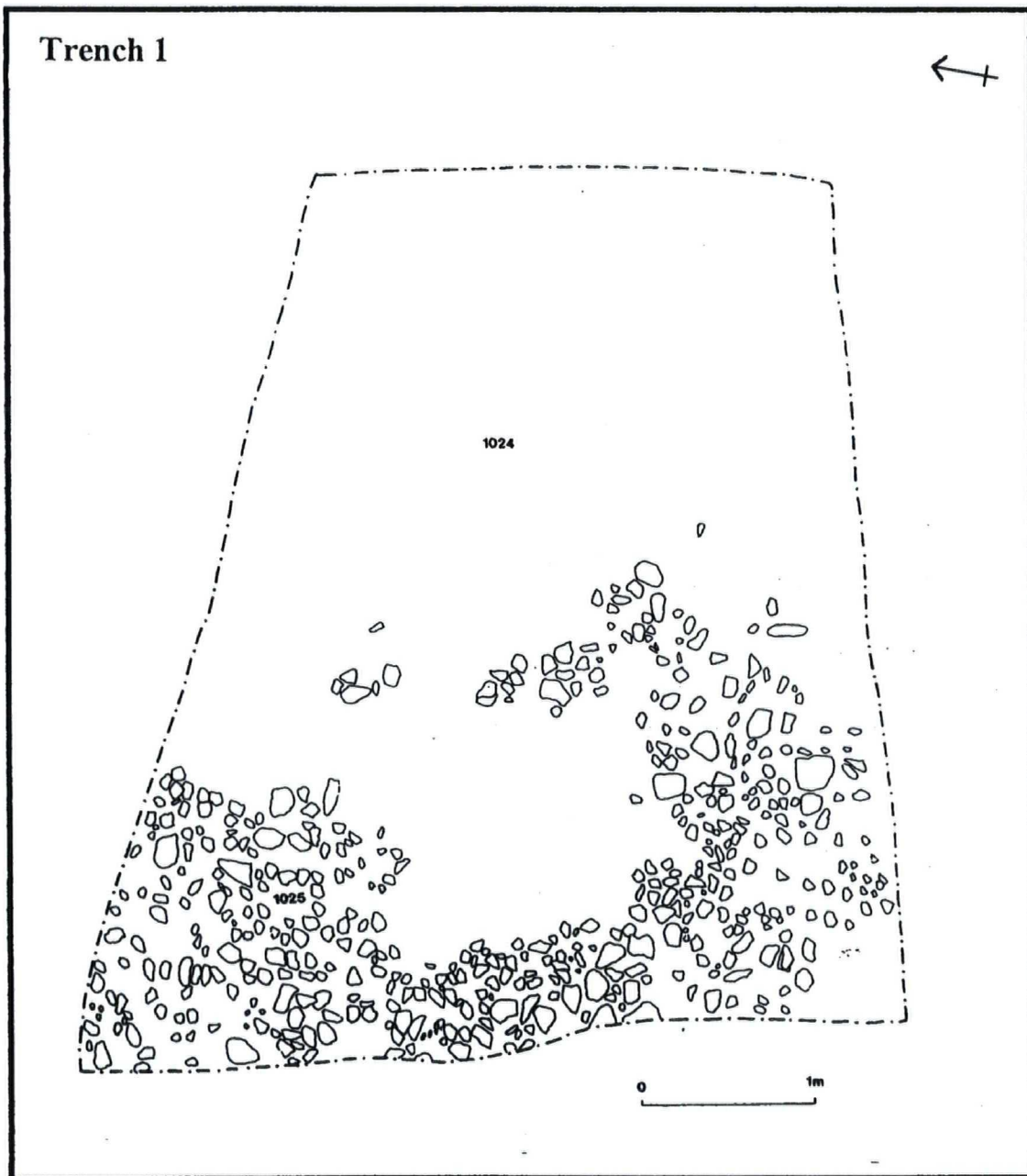


Figure 4.
Phase III. Context 1024.

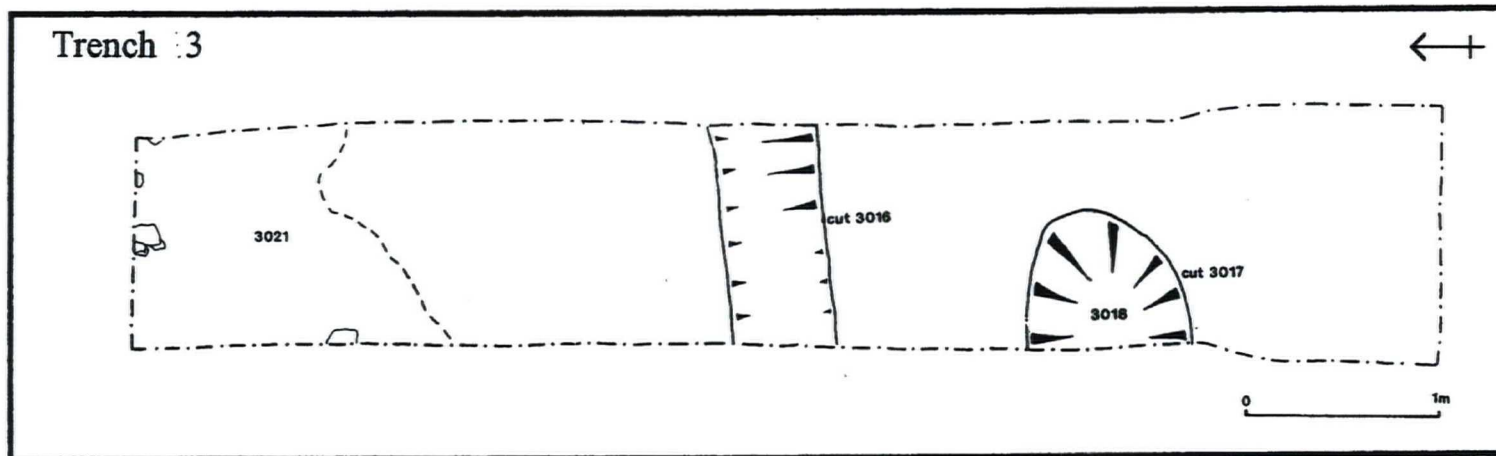


Figure 5.
Phase III. Contexts 3016 and 3017.

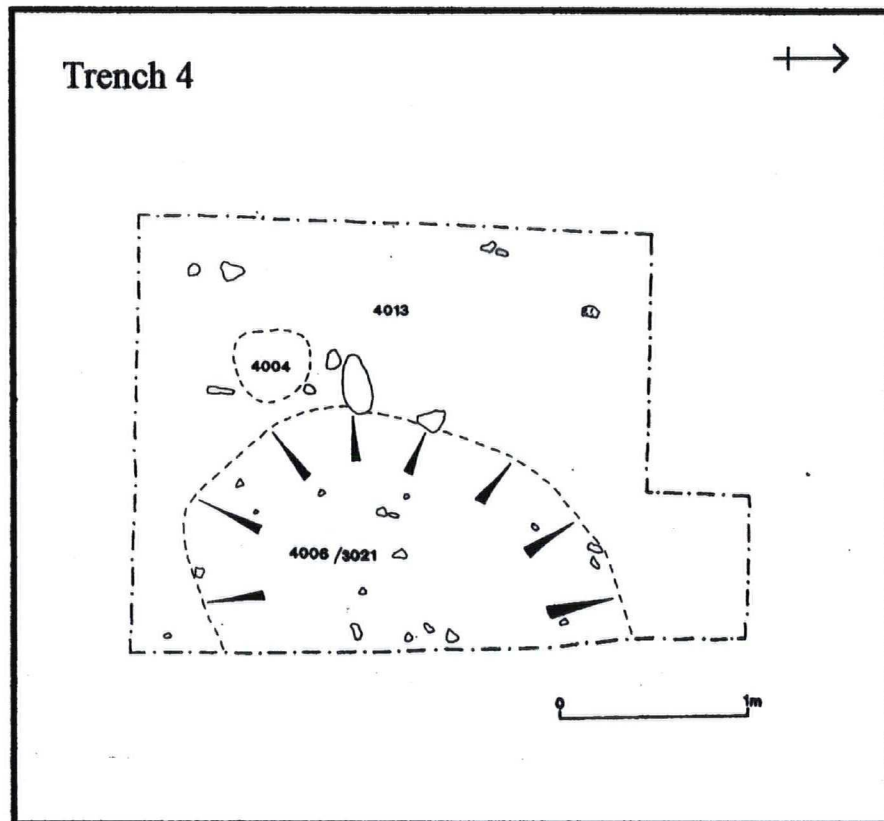


Figure 6.
Phase III. Contexts 4006/3021.

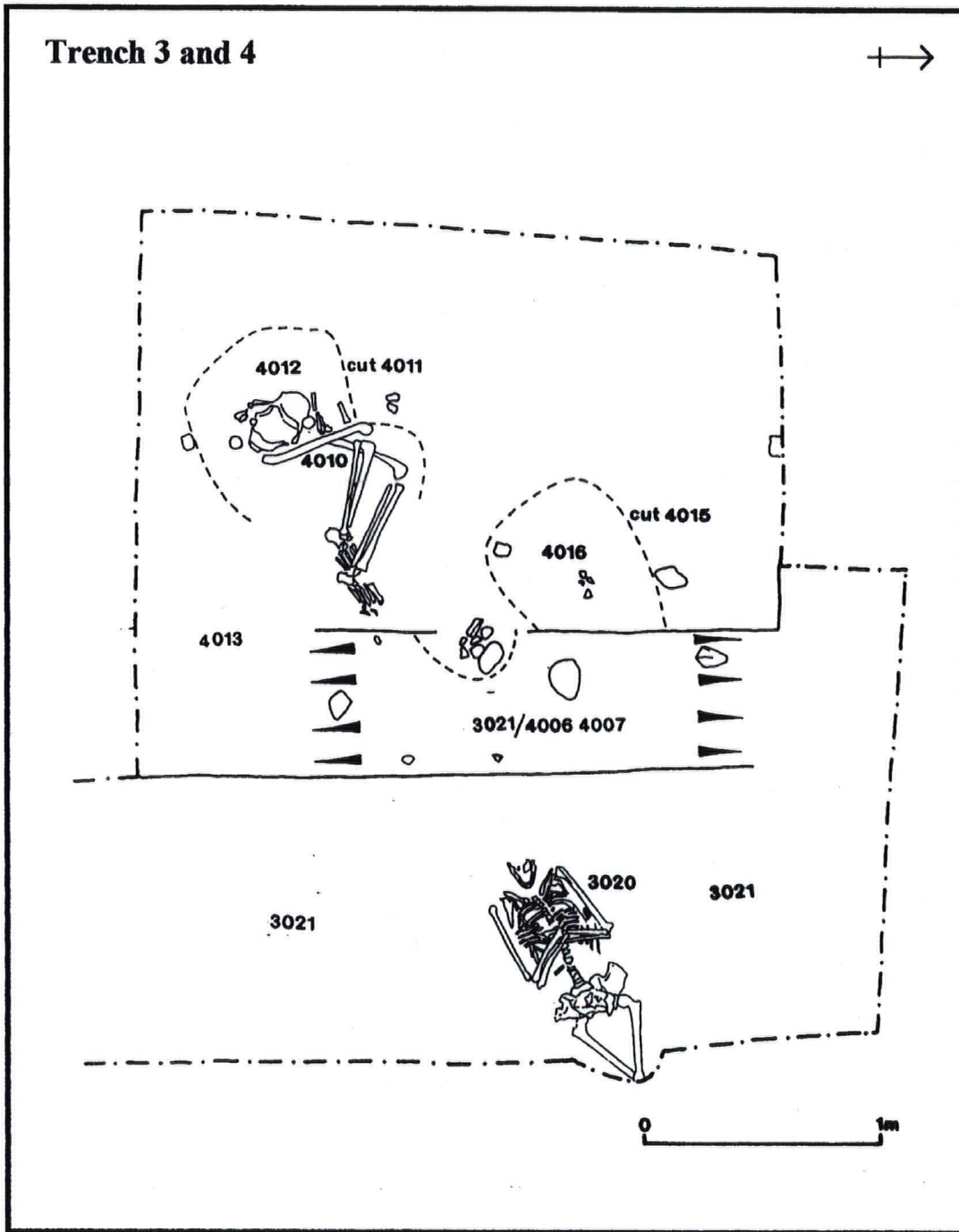


Figure 7.
Phase III. Skeletons 3020 and 4010.

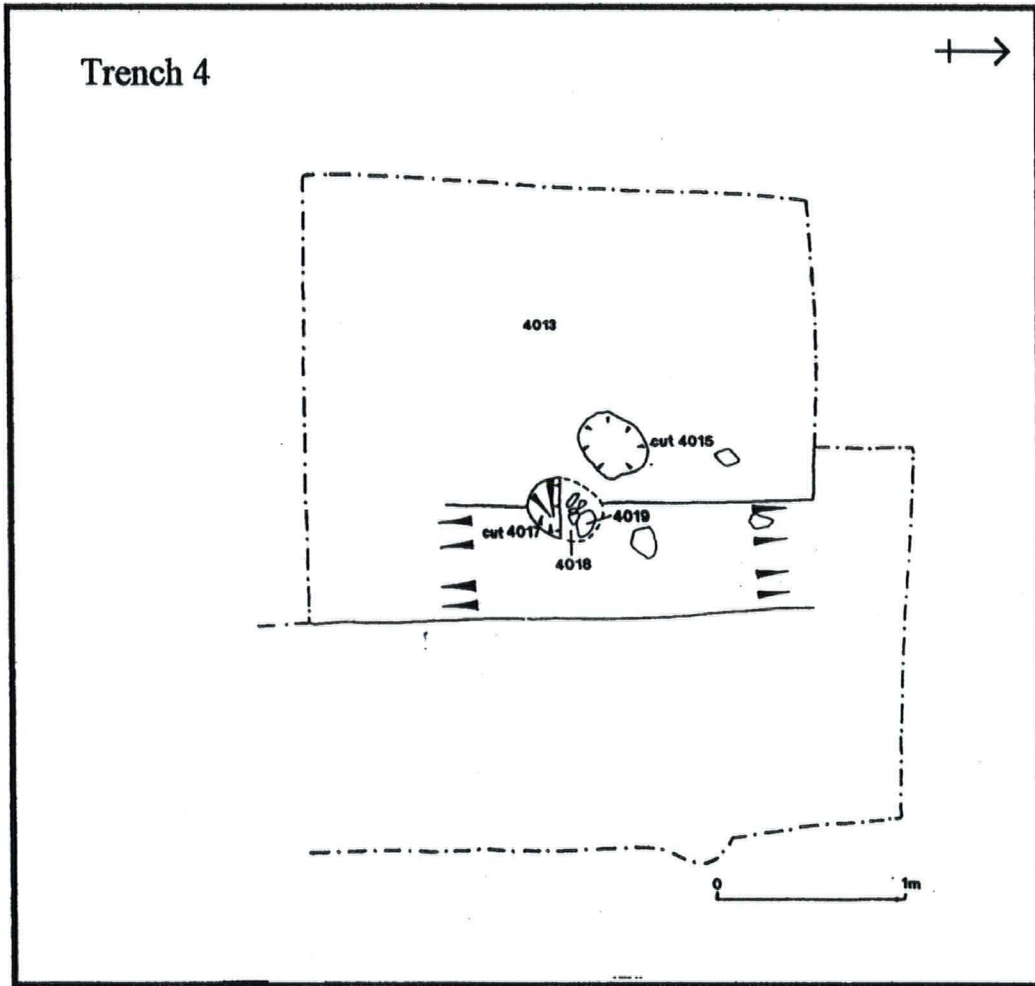


Figure 8.
Phase III. Context 4017.

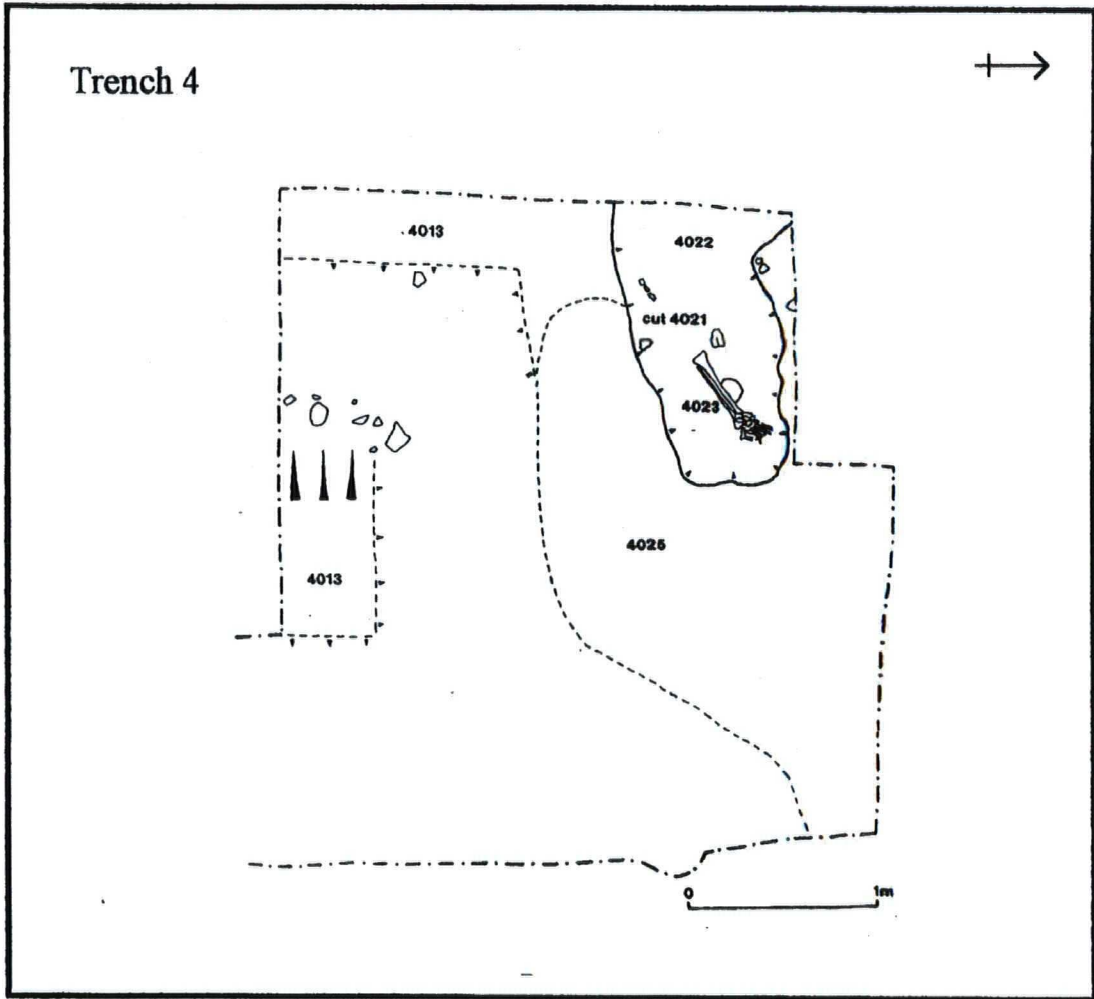


Figure 9.
Phase III. Skeleton 4023.

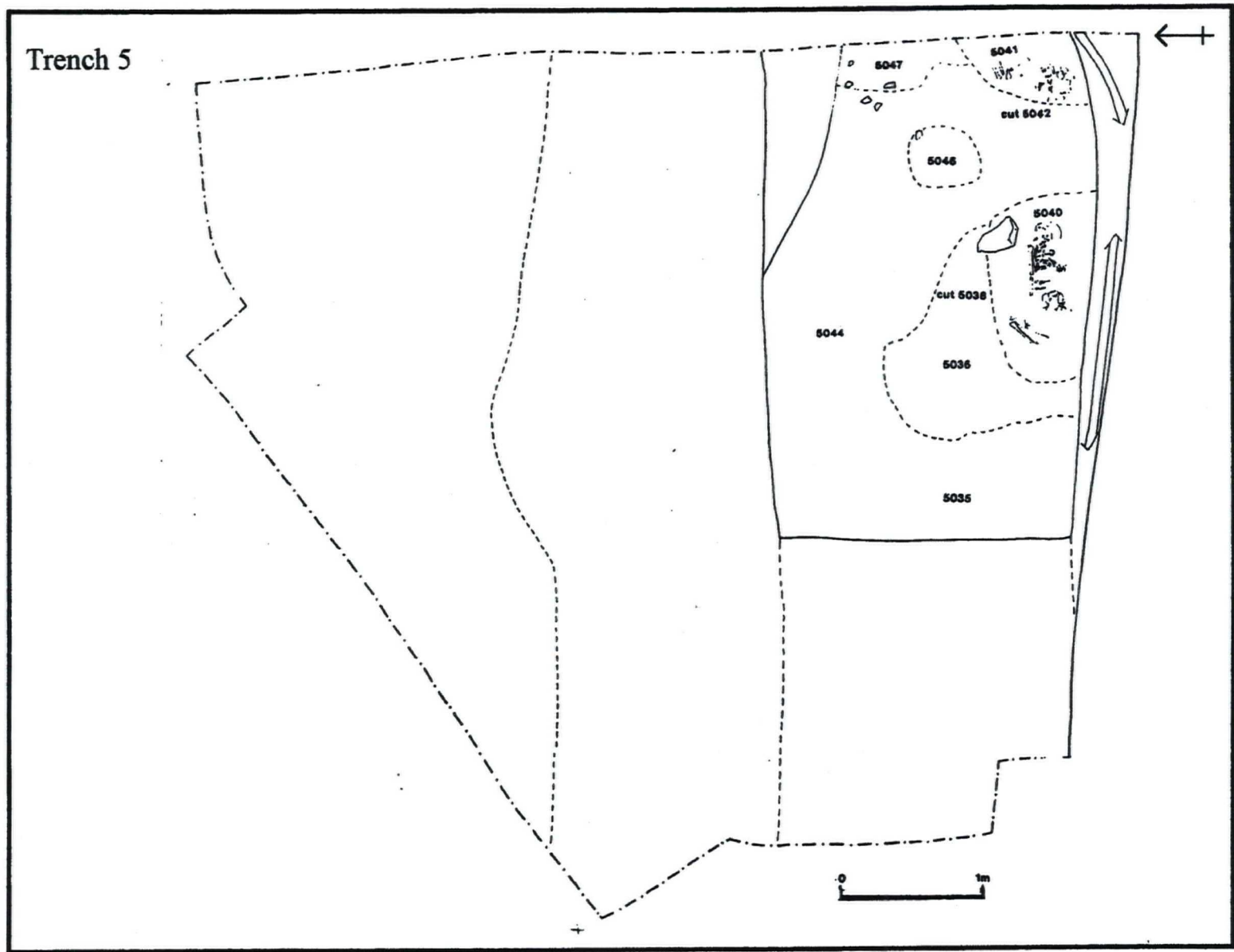


Figure 10.
Phase III. Skeleton 5040 and 5041

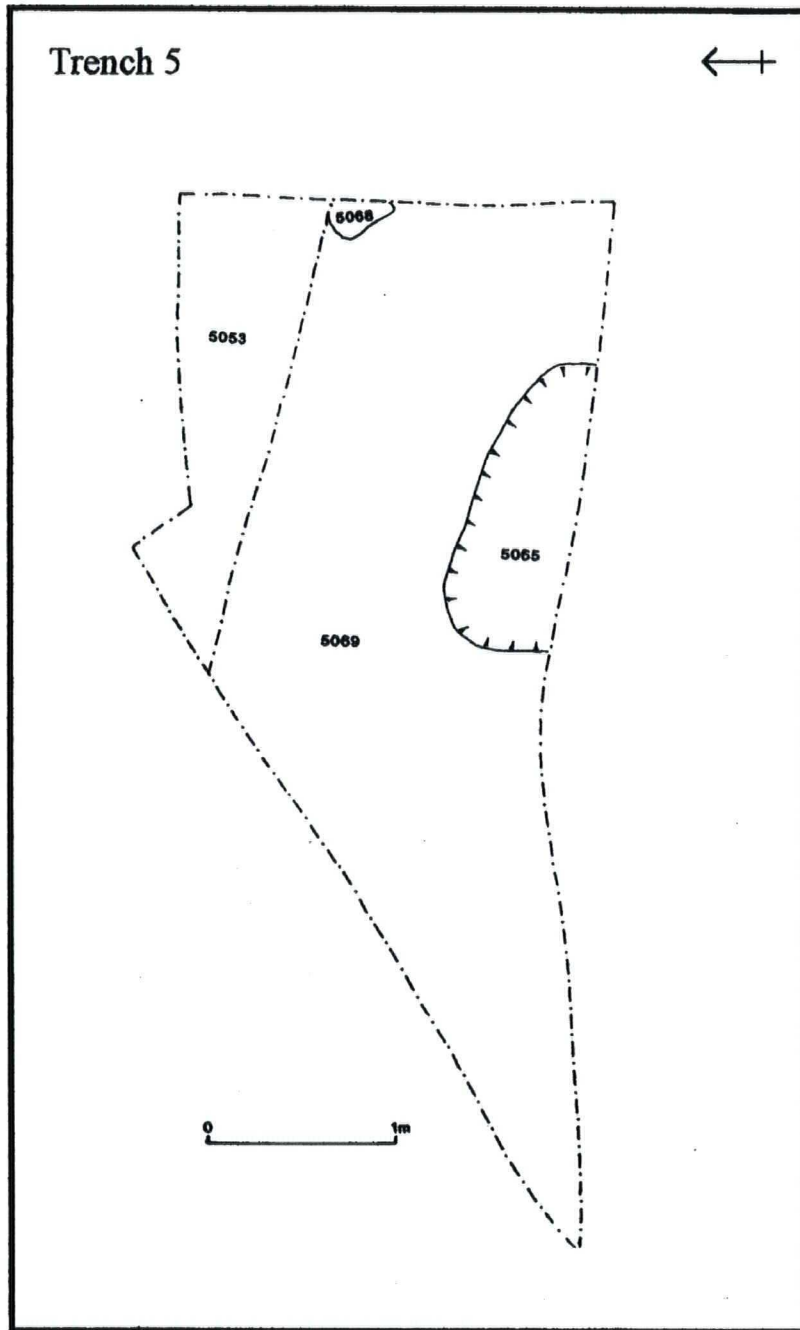


Figure 11.
Phase III. Context 5065.

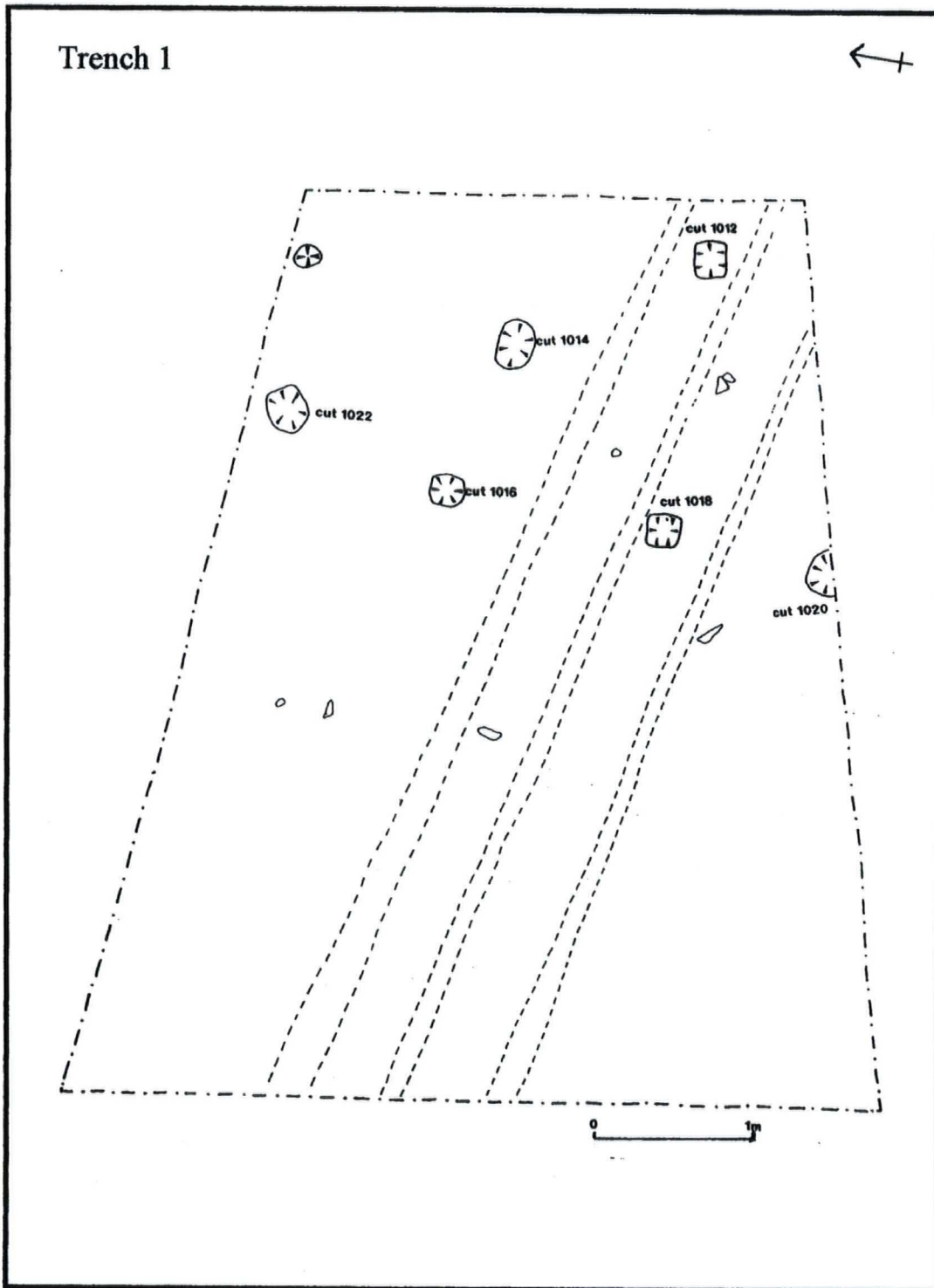


Figure 12
Phase IX. Contexts 1012, 1014, 1016, 1018, 1020.

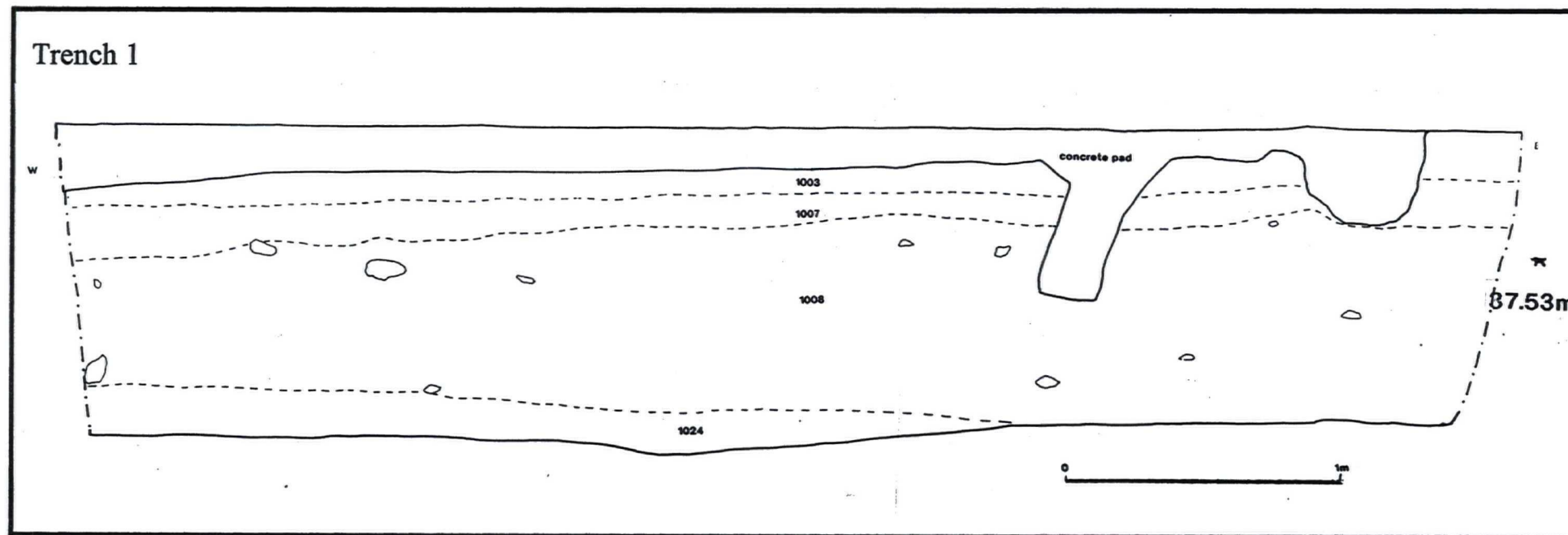


Figure 13.
Trench 1. South facing section.

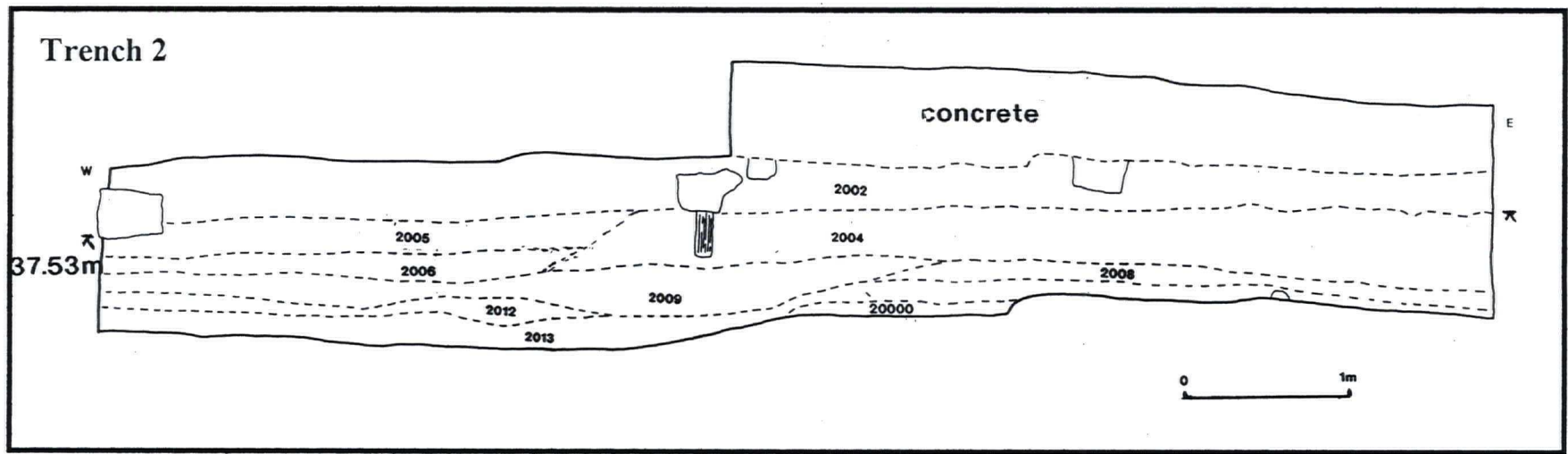


Figure 14.
Trench 2. South facing section.

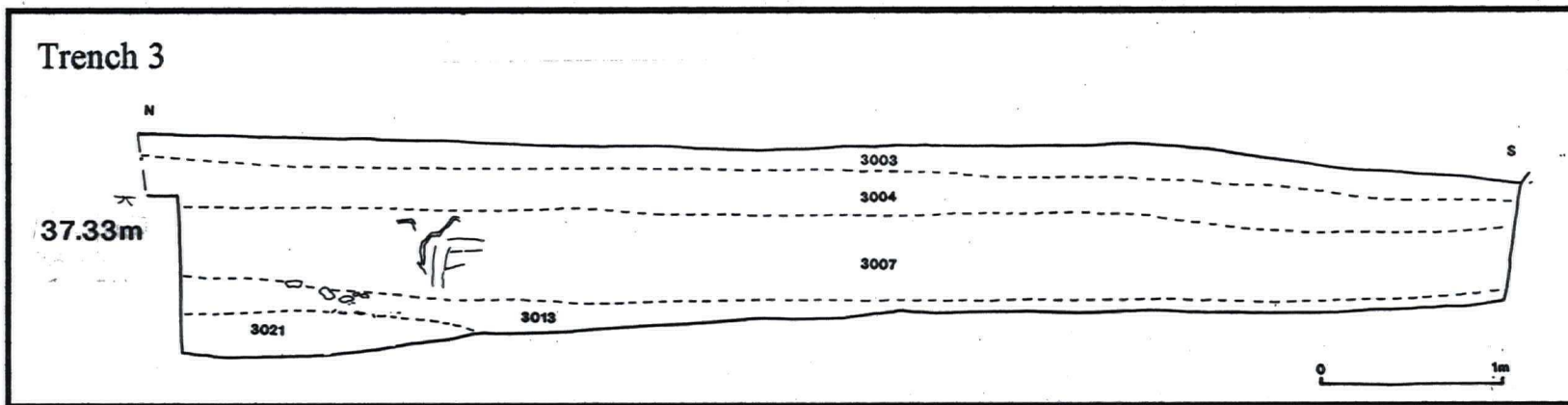


Figure 15.
Trench 3. West facing section.