

Figure 1 Site Location

BASED UPON ORDNANCE SURVEY DIGITAL DATA WITH PERMISSION OF THE CONTROLLER OF HER MAJESTY'S STATIONERY OFFICE. CROWN COPYRIGHT, YORK ARCHAEOLOGICAL TRUST CROMWELL HOUSE, 13 ÖGLEFORTH, YORK, YO1 7FG. LICENCE NUMBER A1100018343





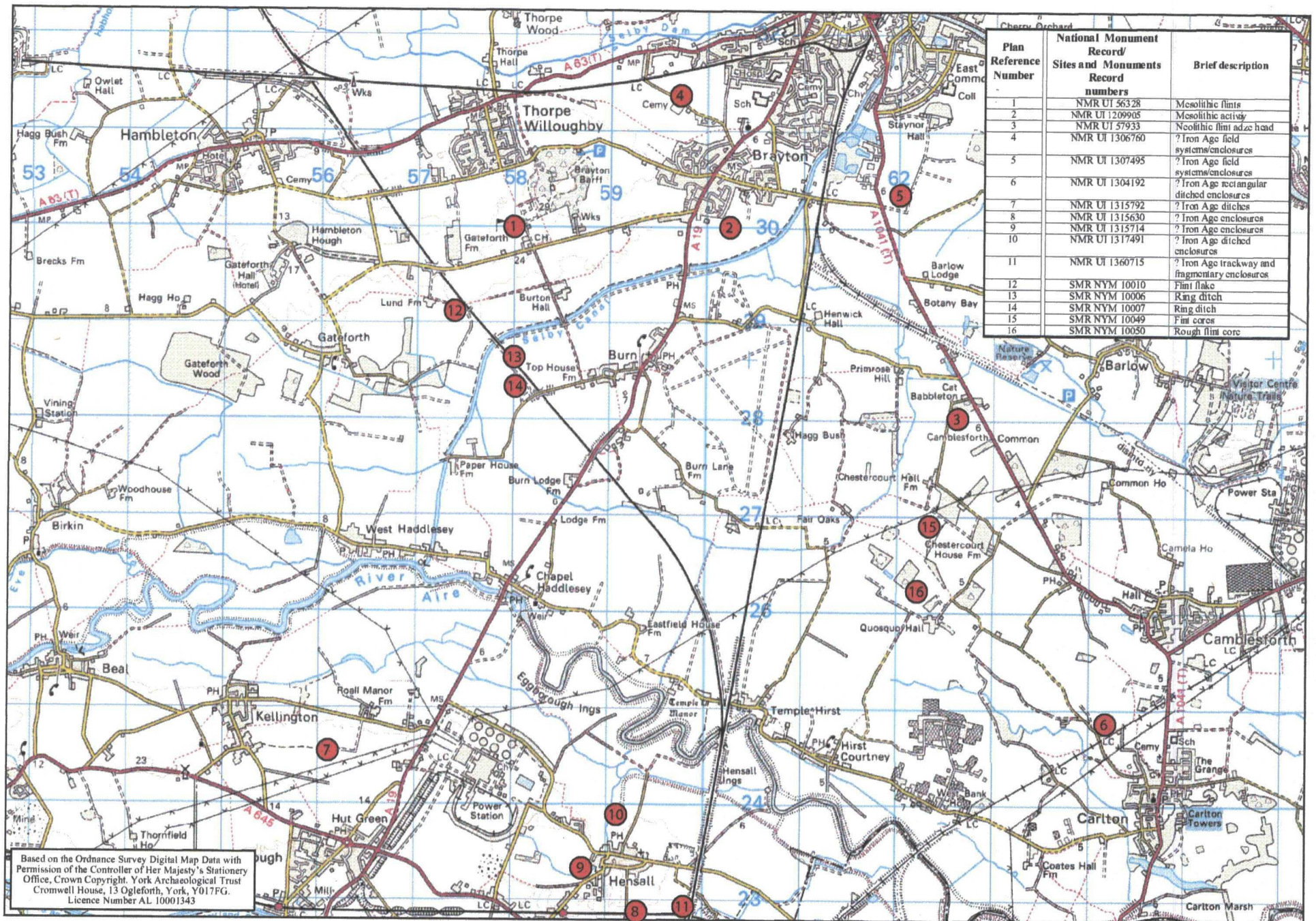


Figure 2 Location of prehistoric sites and finds mentioned in text

0 1000 metres



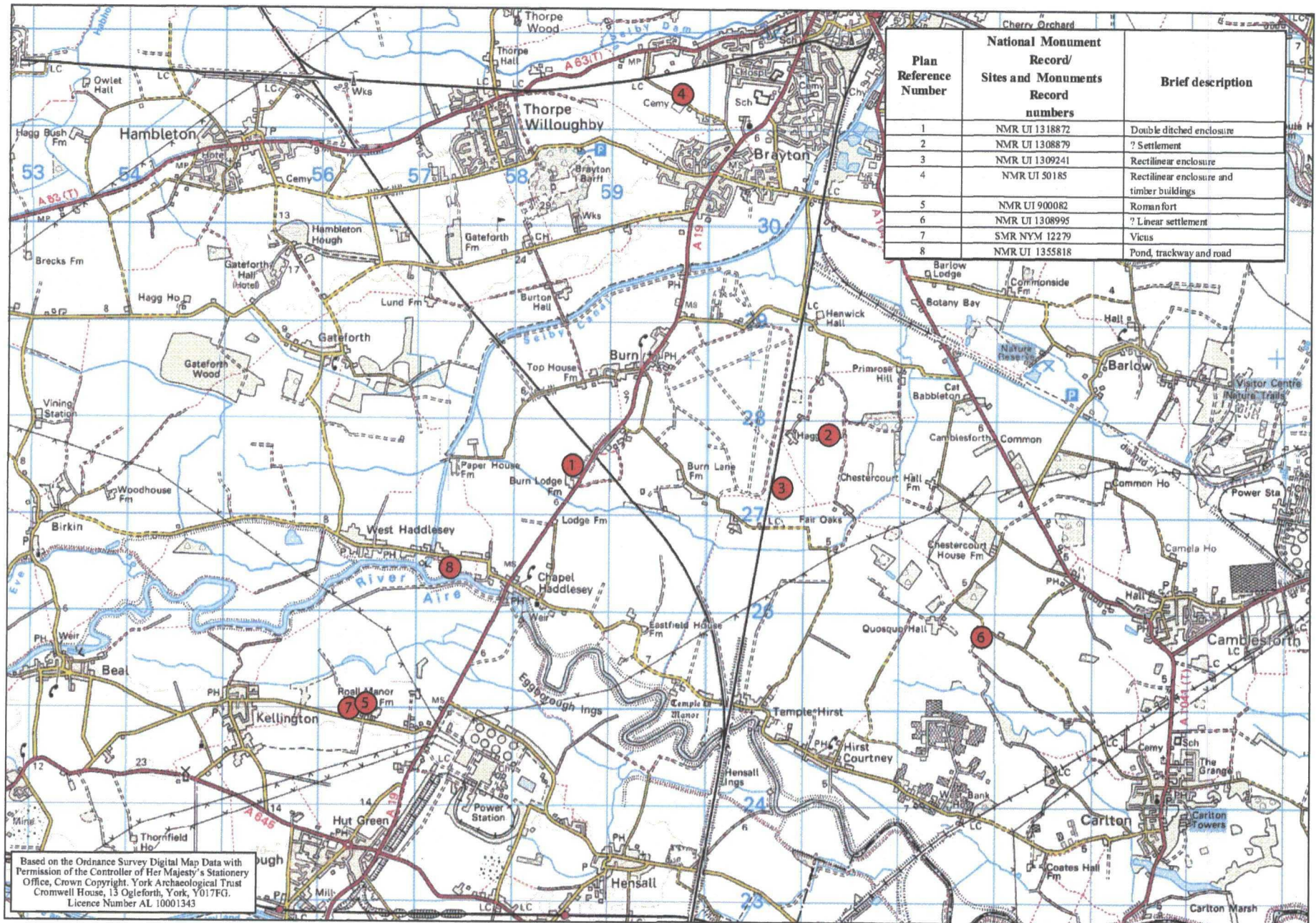


Figure 3 Location of Roman sites and finds mentioned in text



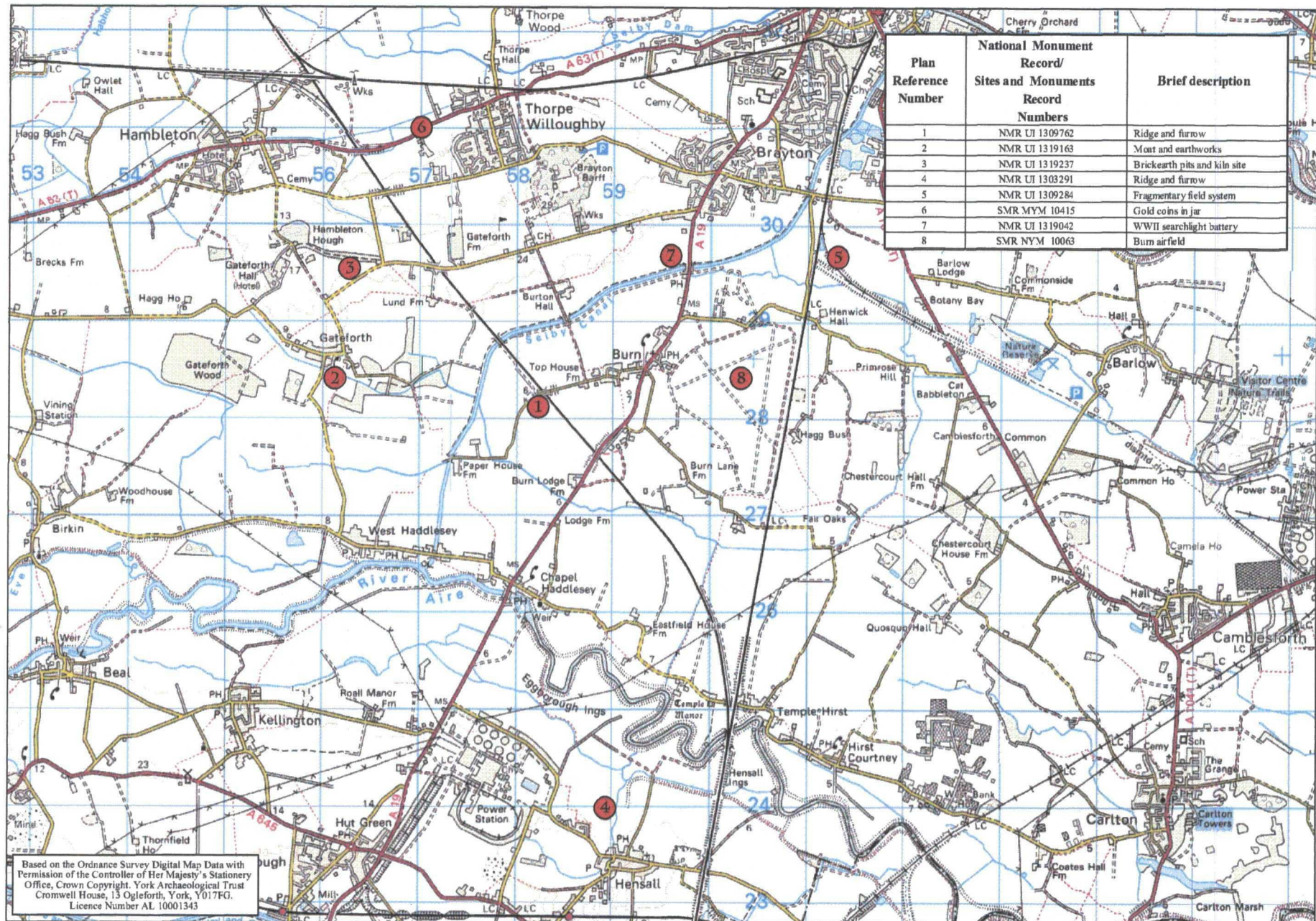


Figure 5 Location of Post-medieval and modern sites and finds mentioned in text





Figure 6 Detail from a map by Mercator, 1620



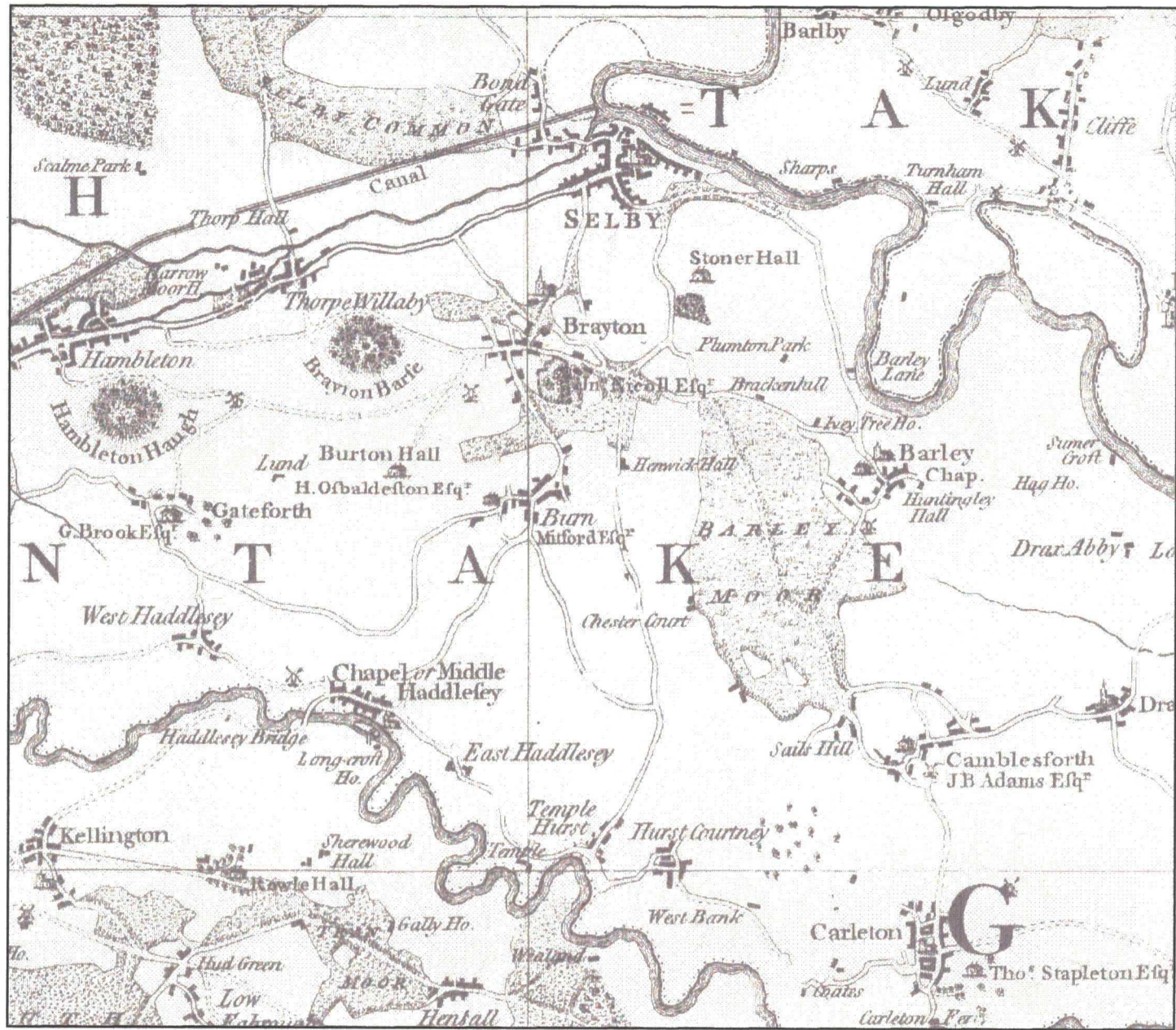


Figure 7 Detail from a map by Jefferys, c.1775



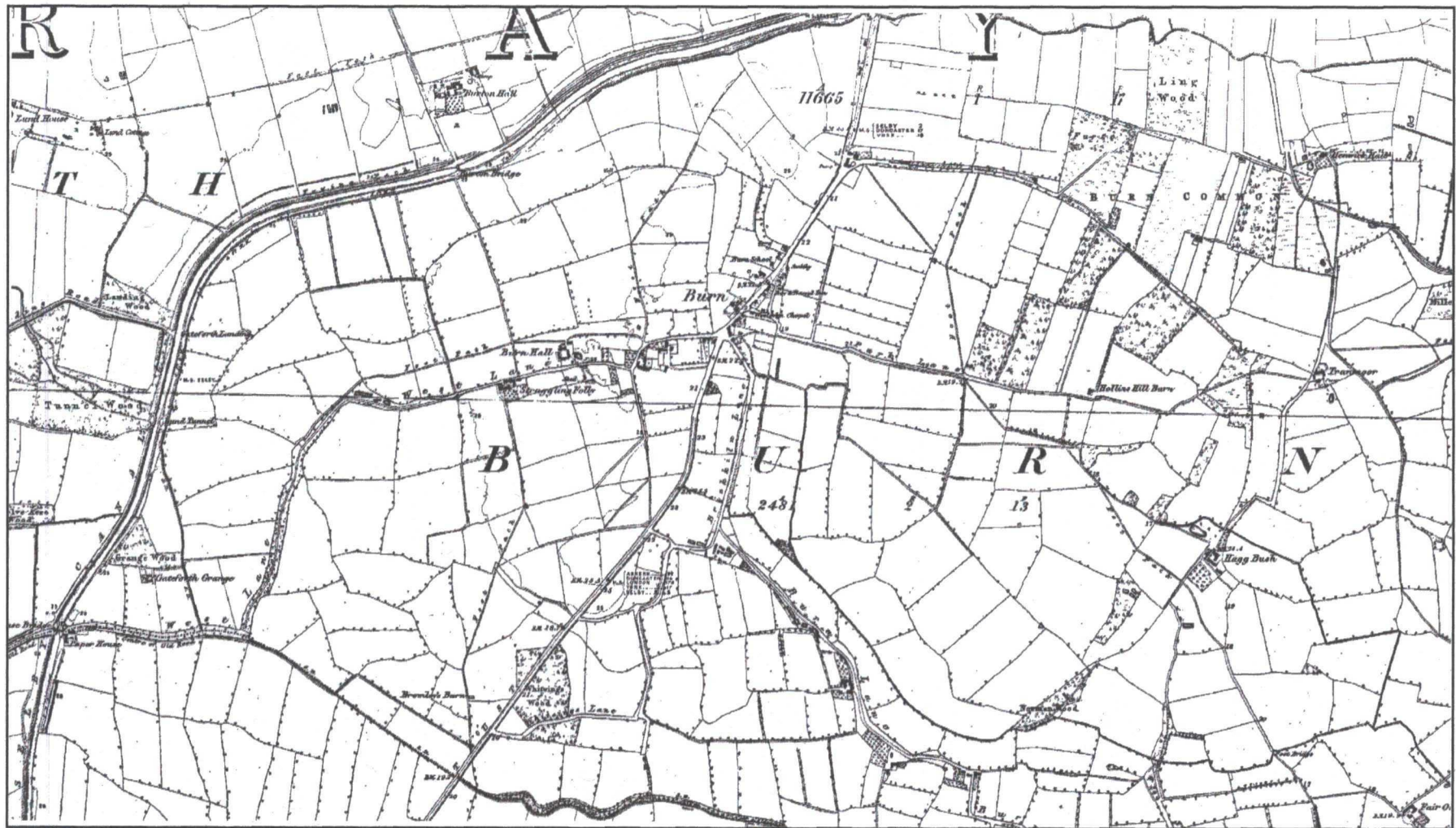


Figure 8 Detail from the 1852 Ordnance Survey map

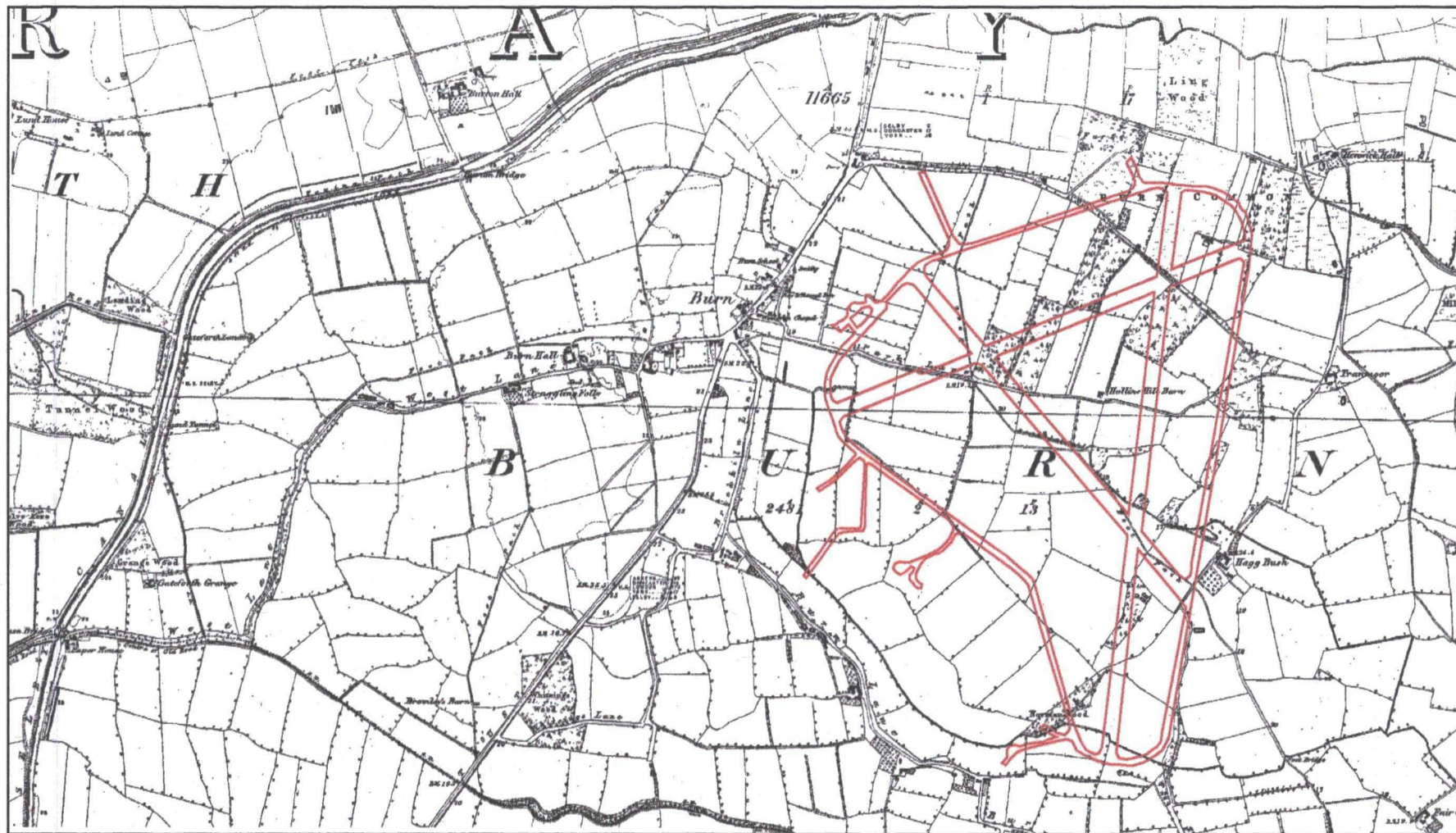


Figure 9 Detail from the 1852 Ordnance Survey map with airfield superimposed