

Figure 1. Site Location

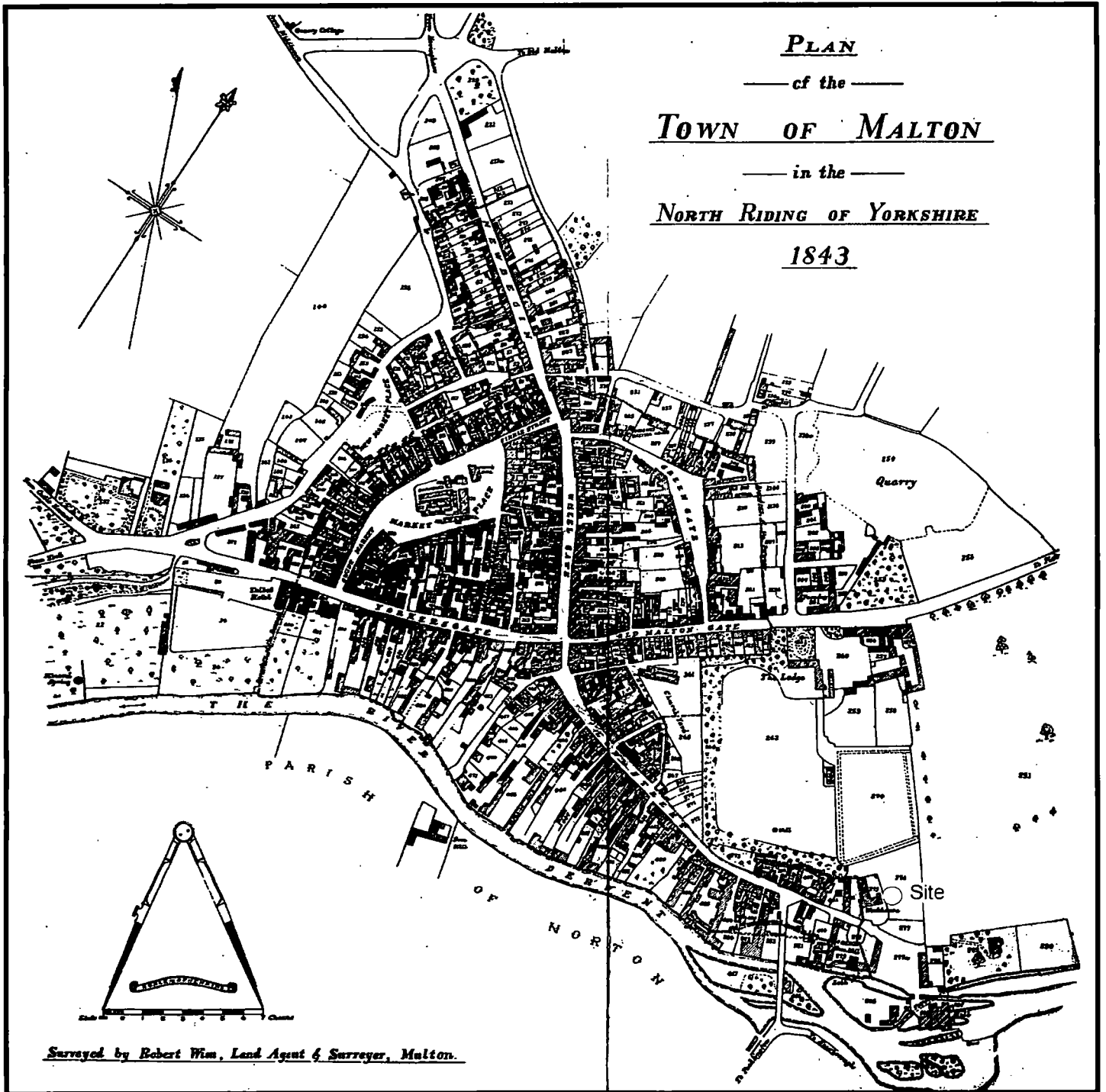


Figure 3. Robert Wise's 'Plan of the Town of Malton', 1843

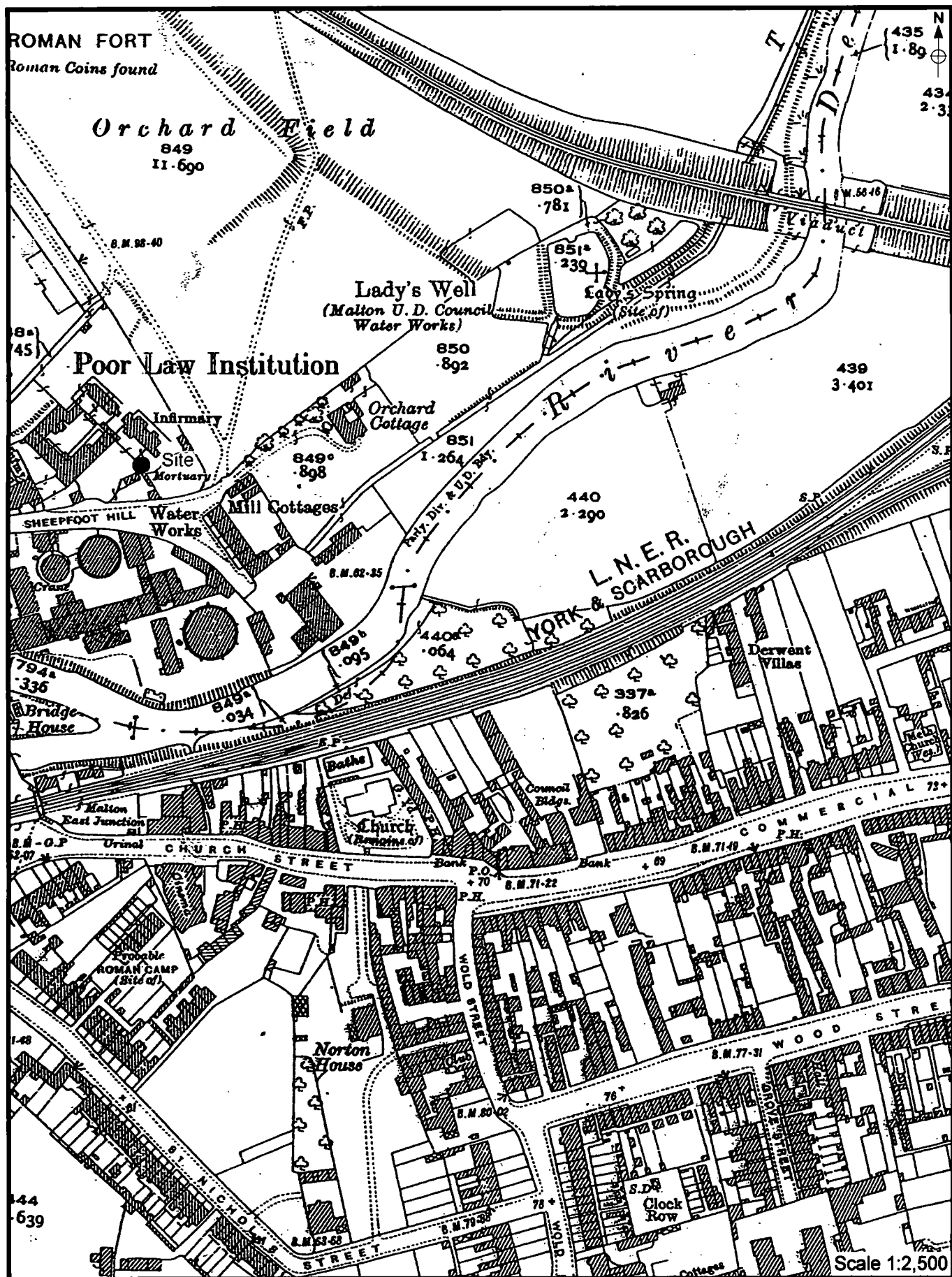


Figure 4. Extract from Ordnance Survey Map, 1924

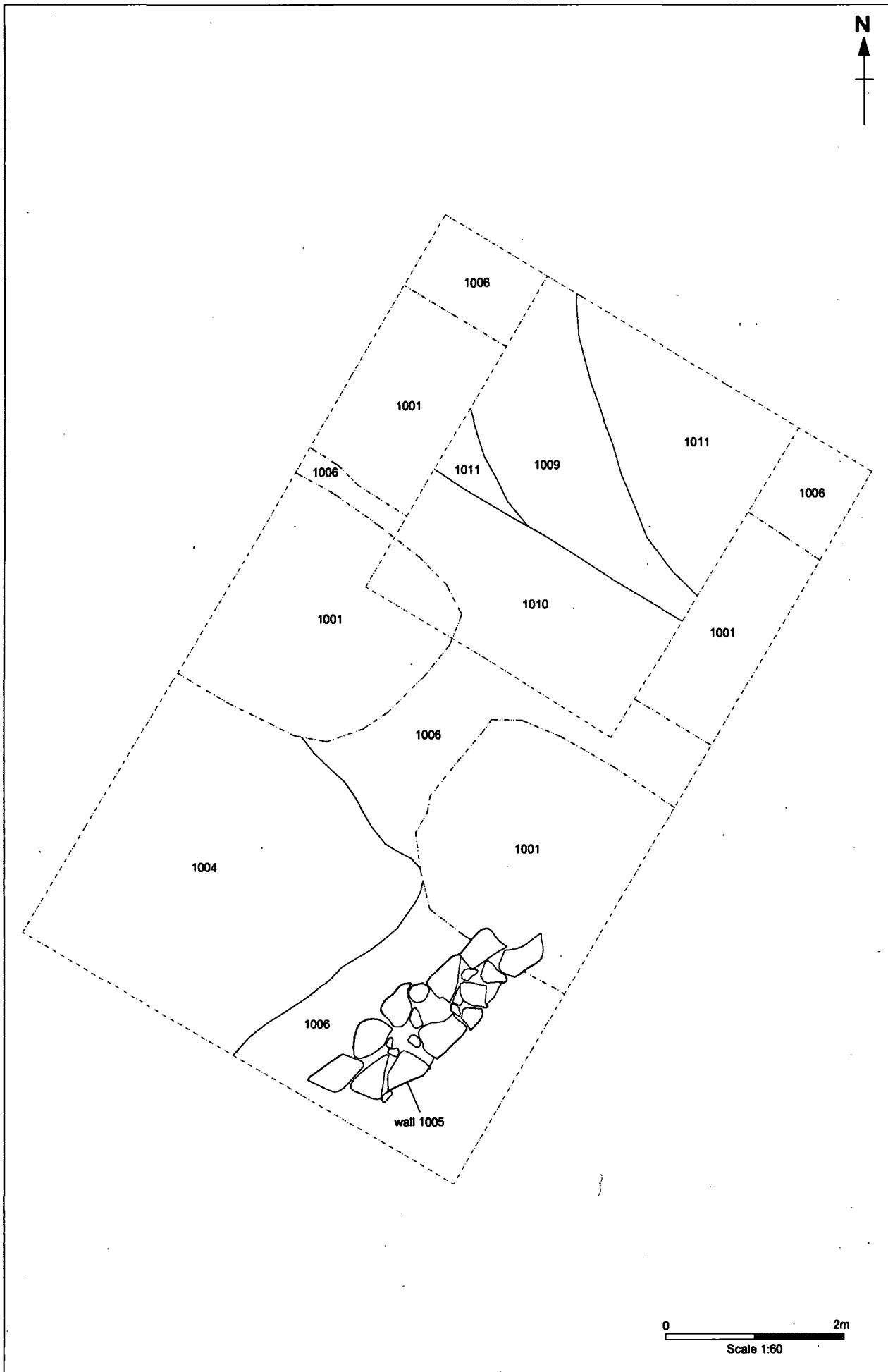


Figure 5. Plan of Watchina Brief Features



Plate 1. General view of excavation. Facing Northeast



Plate 2. General View of site. Facing Northwest




Plate 3. Ditches 1009 and 1010. Facing Northwest



Plate 4. Wall 1005. Facing Northeast

Appendix 1

Context Listing

<i>Context</i>	<i>Description</i>
1000	Deposit; 10YR 4/1; silt, backfill of former training tower
1001	Structure, group number of concrete footings for former training tower
1002	Deposit, 10yr 2/1, Tarmac surface
1003	Deposit, 10yr 6/8, Hardcore rubble
1004	Deposit, 10yr 6/4, sand, Occupation layer
1005	Structure, Stone wall
1006	Deposit, 10yr 6/1, silt, Occupation layer
1007	Deposit, 10yr 6/4, sand, Occupation layer
1008	Deposit; 10Y 6/3; sand silt
1009	Deposit, 10yr 4/3, silty clay, Fill of unexcavated ditch
1010	Deposit, 10yr 4/3, Fill of unexcavated ditch
1011	Deposit, 10yr 6/4, Clayey sand

APPENDIX 2

Finds catalogue

<i>Context No:</i>	<i>Type</i>	<i>Total</i>	<i>Description</i>	<i>Weight (g)</i>	<i>Spot date</i>
1004	Pottery	1	1 body sherd	68	18th Century
	Animal bone		8 fragments	237	
	Shell		1 shell	32	
	Clay pipe		1 clay pipe stem	4	
1006	Pottery	5	1 rim sherd 4 body sherds	70	12th-13th Century
	Animal bone		1 fragment	7	
	Shell		1 shell	8	
1007	Pottery	1	1 body sherd	18	Romano-British
	Glass		1 fragment	2	
1008	Pottery	2	2 rim sherds	16	
	Animal bone		2 fragments	68	
	CBM		1 Tegula fragment	10	
1009	Pottery	3	1 rim sherd 2 body sherds	48	
	Animal bone		12 fragments	138	
	Shell		1 shell	8	
	CBM				
1010	Pottery	2	1 rim sherd 1 base sherds	25	
	Animal bone		1 fragment	37	

APPENDIX 3

Drawing Archive Listing

<i>Drawing Number</i>	<i>Scale</i>	<i>Type</i>	<i>Description</i>
1	1:50	Plan	Overall plan of site
2	1:20	Plan	Pre-ex of Wall structure 1005

APPENDIX 4

Photographic Archive Listing

Fihn 728: Colour Print

<i>Frame</i>	<i>Description</i>	<i>Scale</i>	<i>Facing</i>
23	Pre-ex photo of site showing rubble deposit 1000	None used	South-East
24	General working shot of trench	None used	South-East
25	Pre-ex photo of rubble deposit 1000	None used	South-West
26	Structure Wall 1005	None used	South-West
27	Structure Wall 1005	None used	North-East
28	General working shot of trench	None used	South-West
29	General working shot of trench	None used	South-West
30	General working shot of trench	None used	South-East
31	General working shot of trench	None used	South-West
32	Pre-ex photo of deposit 1010	None used	North-East
33	Pre-ex photo of deposit 1010	None used	North-East
34	Pre-ex photo of deposit 1009	None used	North-East
35	Pre-ex photo of deposit 1009	None used	North-East
36	End of Film		

APPENDIX 5

The Fire Station, Maiton 09.03.04: Project Team Details

Fieldwork

Charles Rickaby

Post-excavation REPORT

Charles Rickaby *archive check and report*
Dave Knight *CAD and illustrations*

FINDS

Mark Stephens *dating/analysis*
Charles Rickaby, *processing and catalogue*