

Figure 5. Evaluation Trench Location


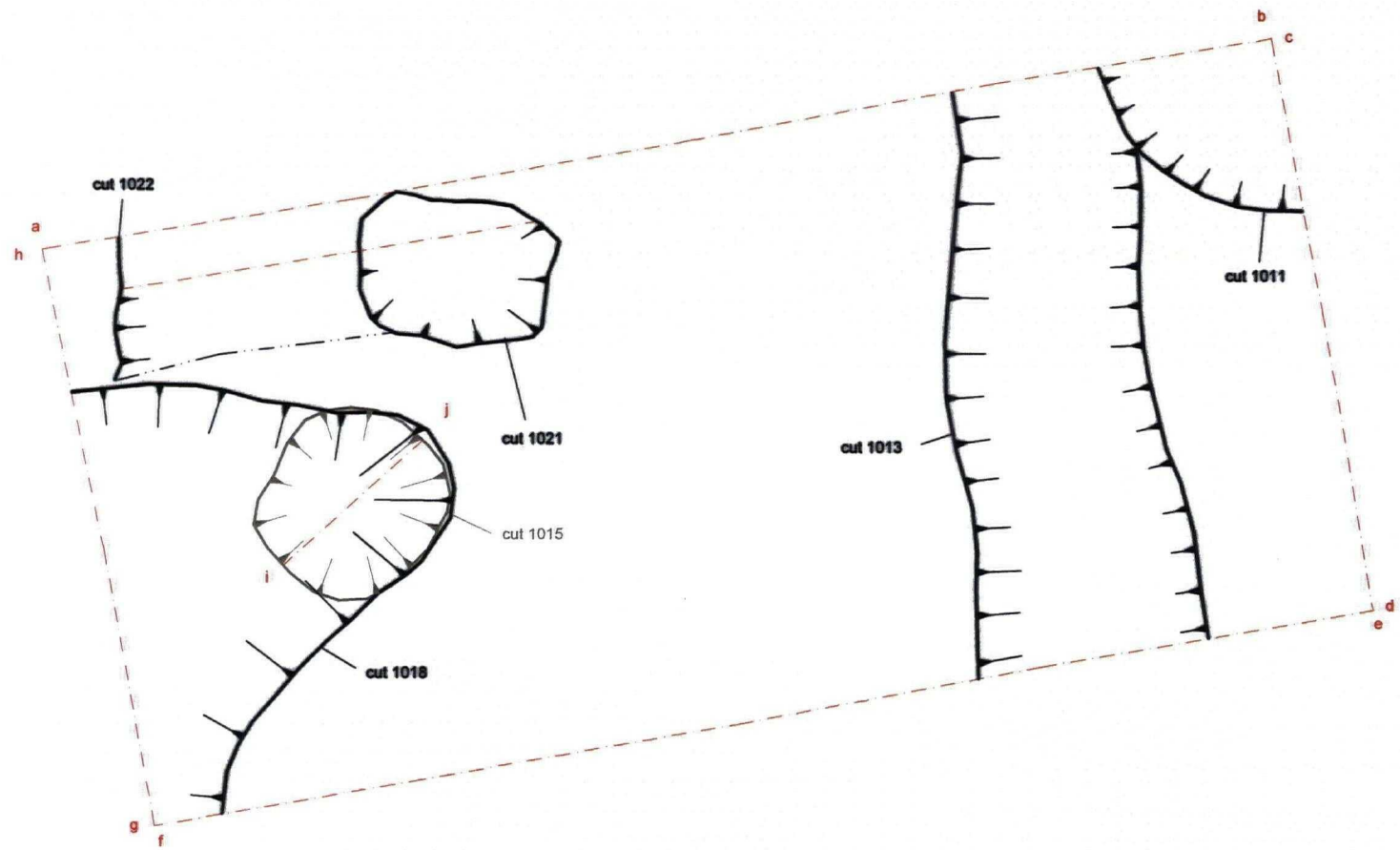


Figure 6. Trench 1. Plan of Phase 1 Features

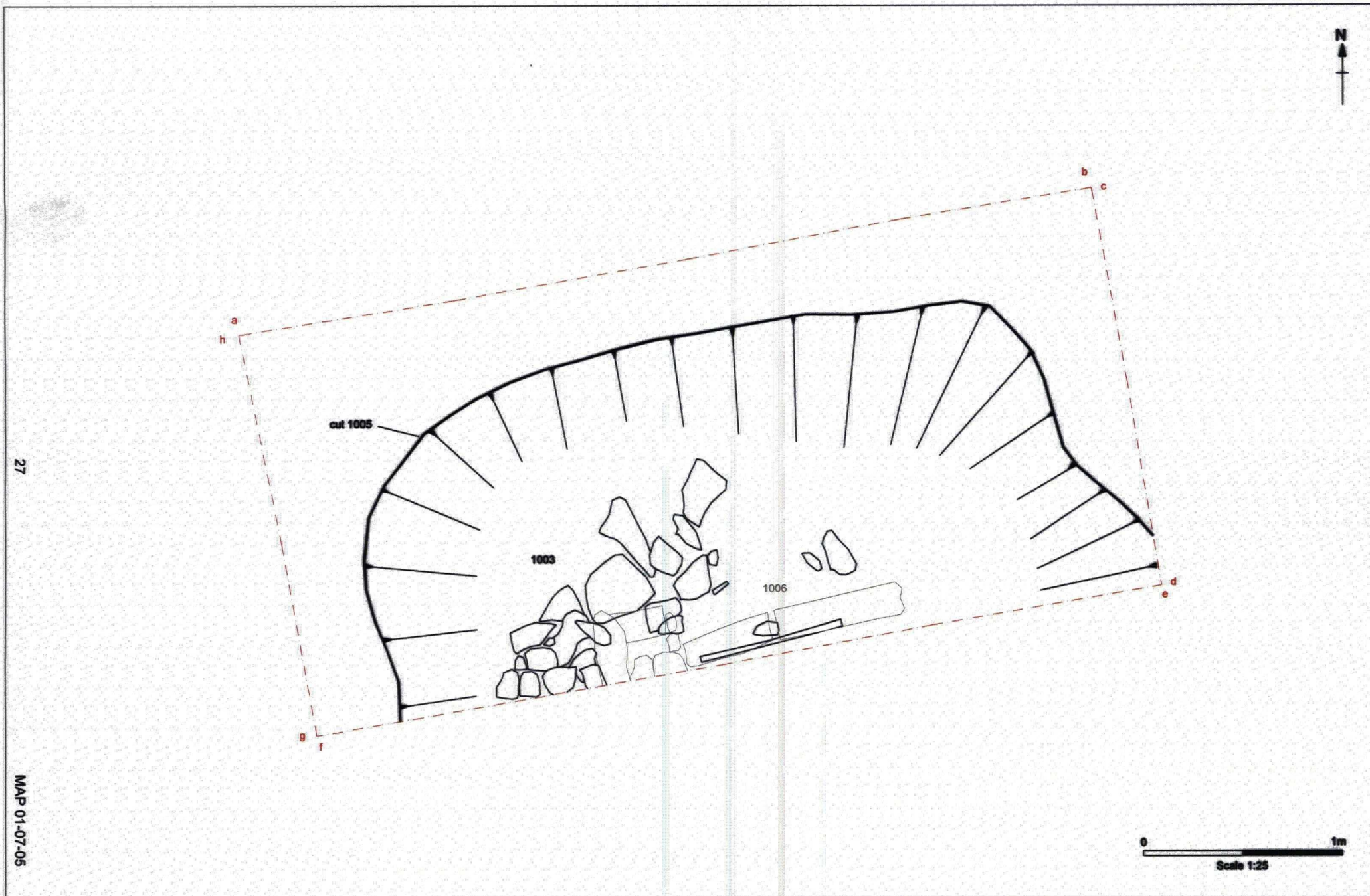


Figure 7. Trench 1. Plan of Phase 3 Features

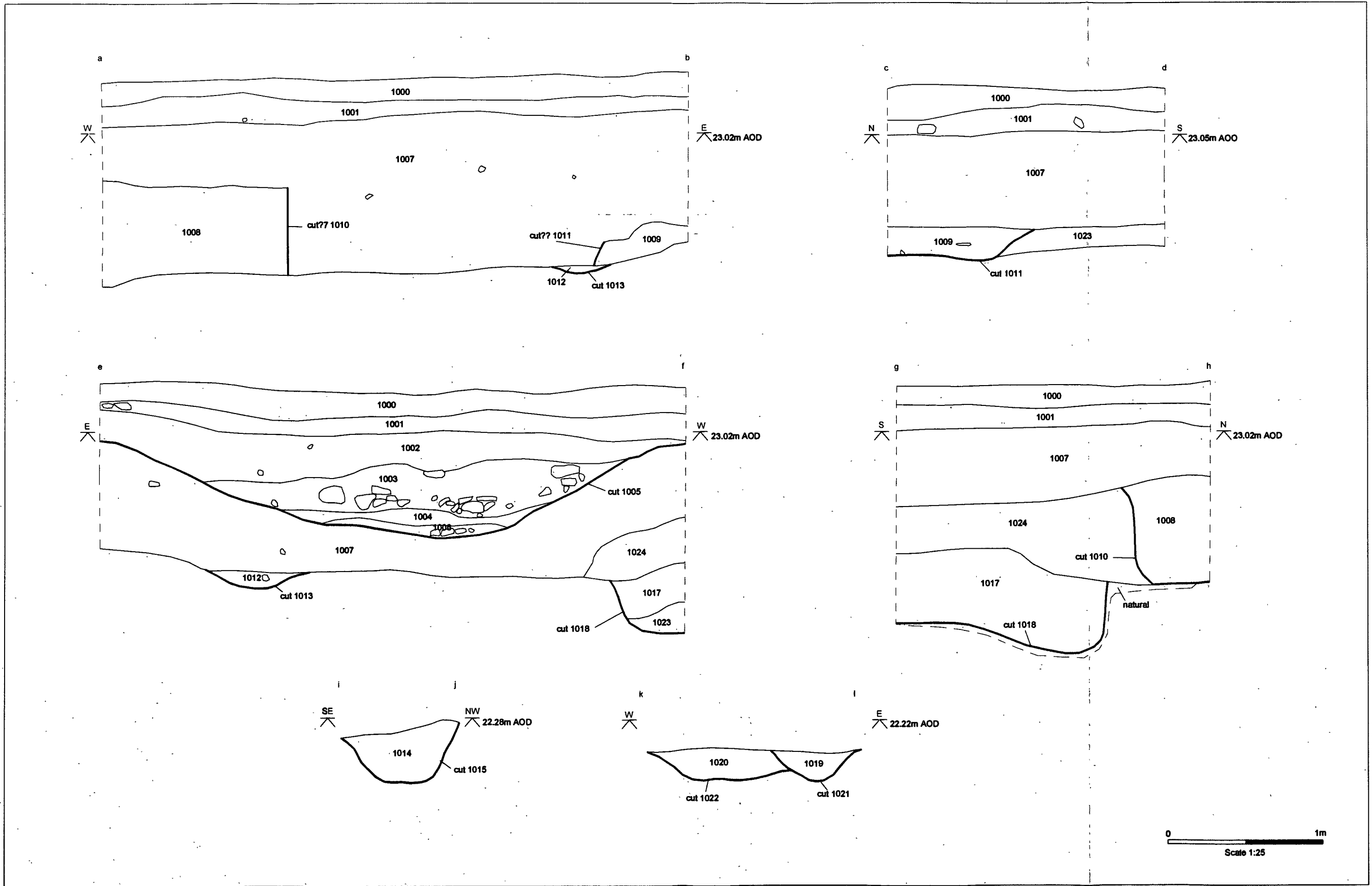


Figure 8. Trench 1 Sections


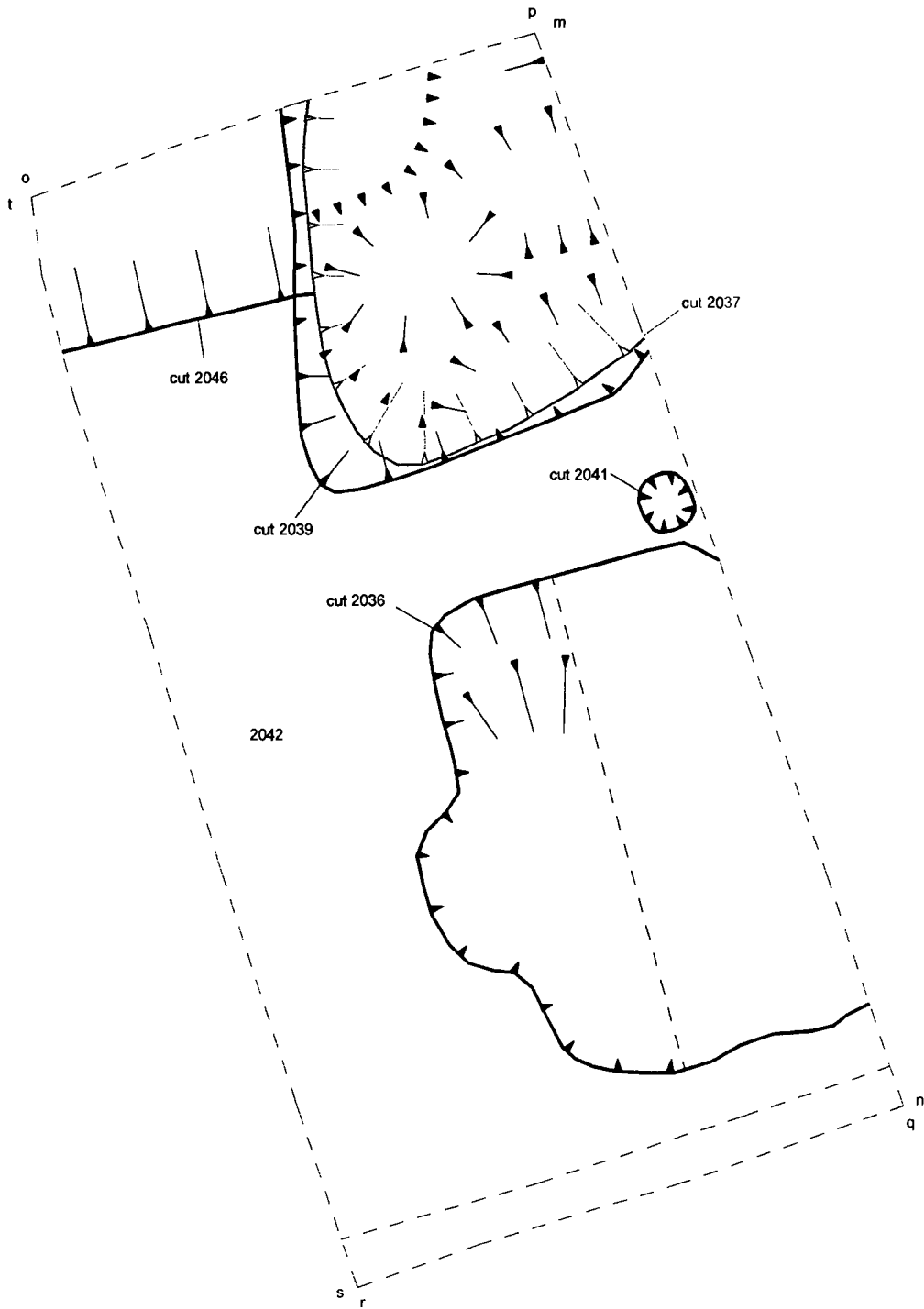
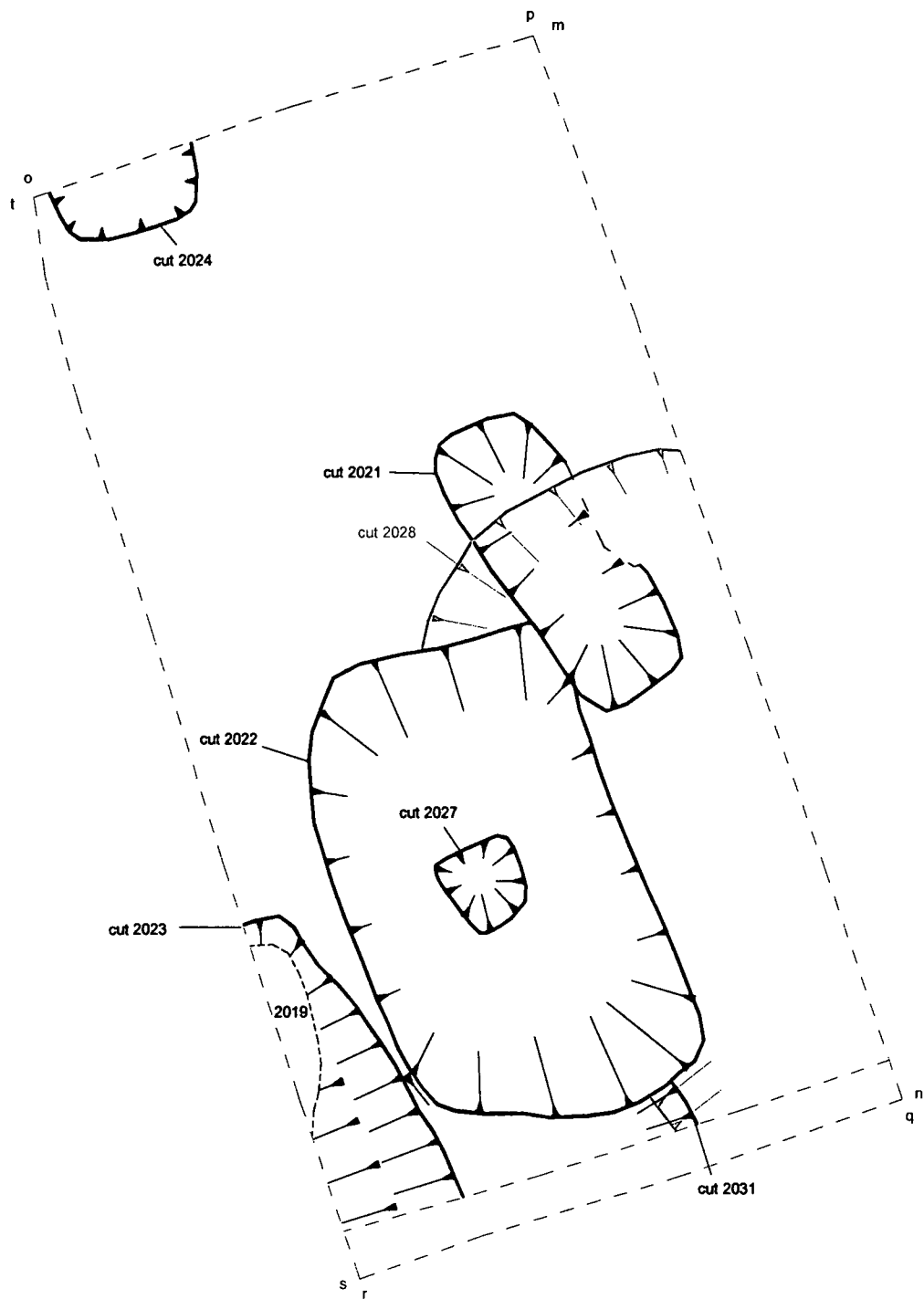


Figure 9. Trench 2. Plan of Phase 1 Features



0 1m  
Scale 1:25

MAP 01-07-05

Figure 10. Trench 2. Plan of Phase 3 Features

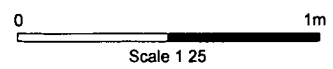
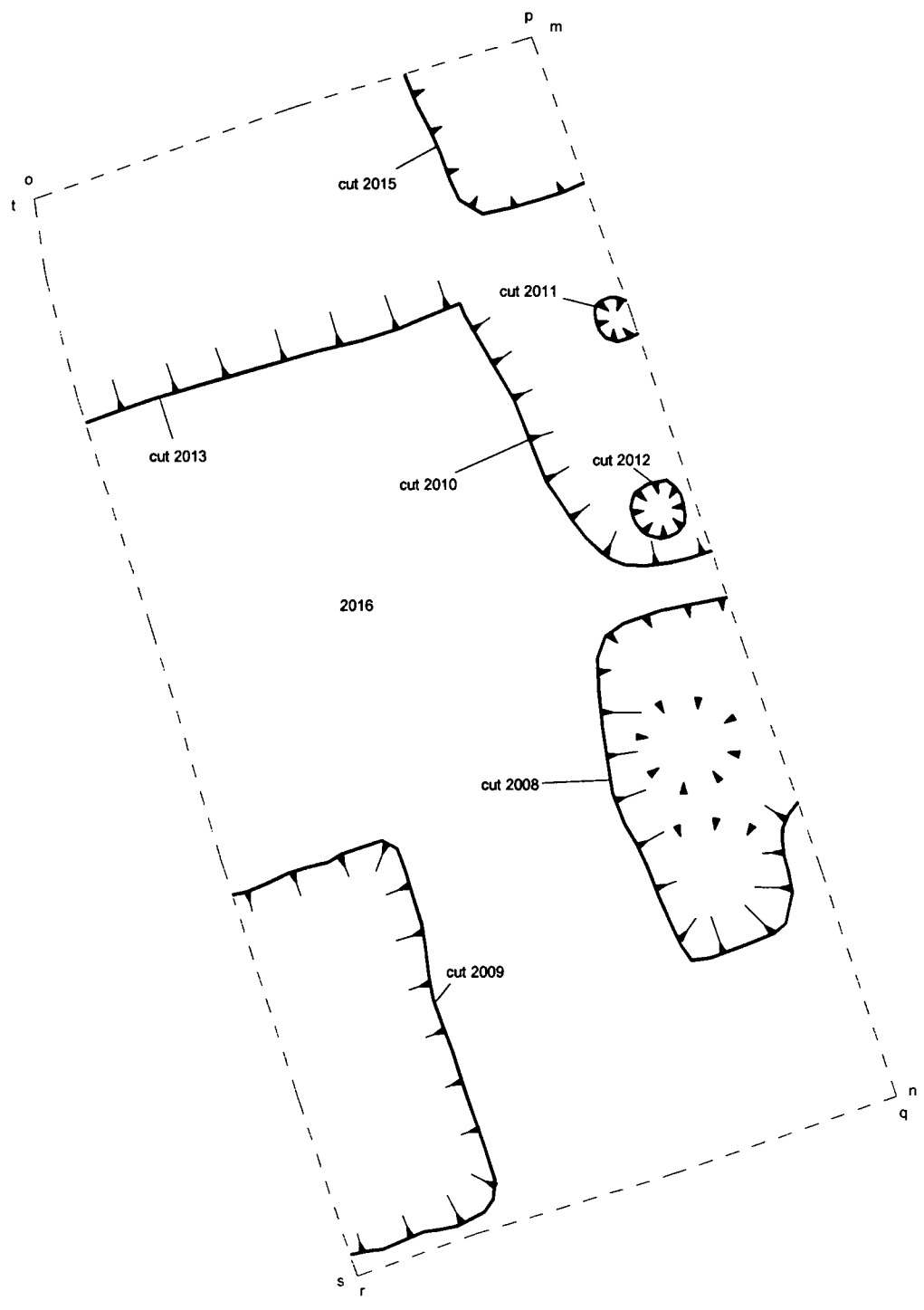
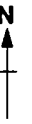


Figure 11 Trench 2. Plan of Phase 4 Features


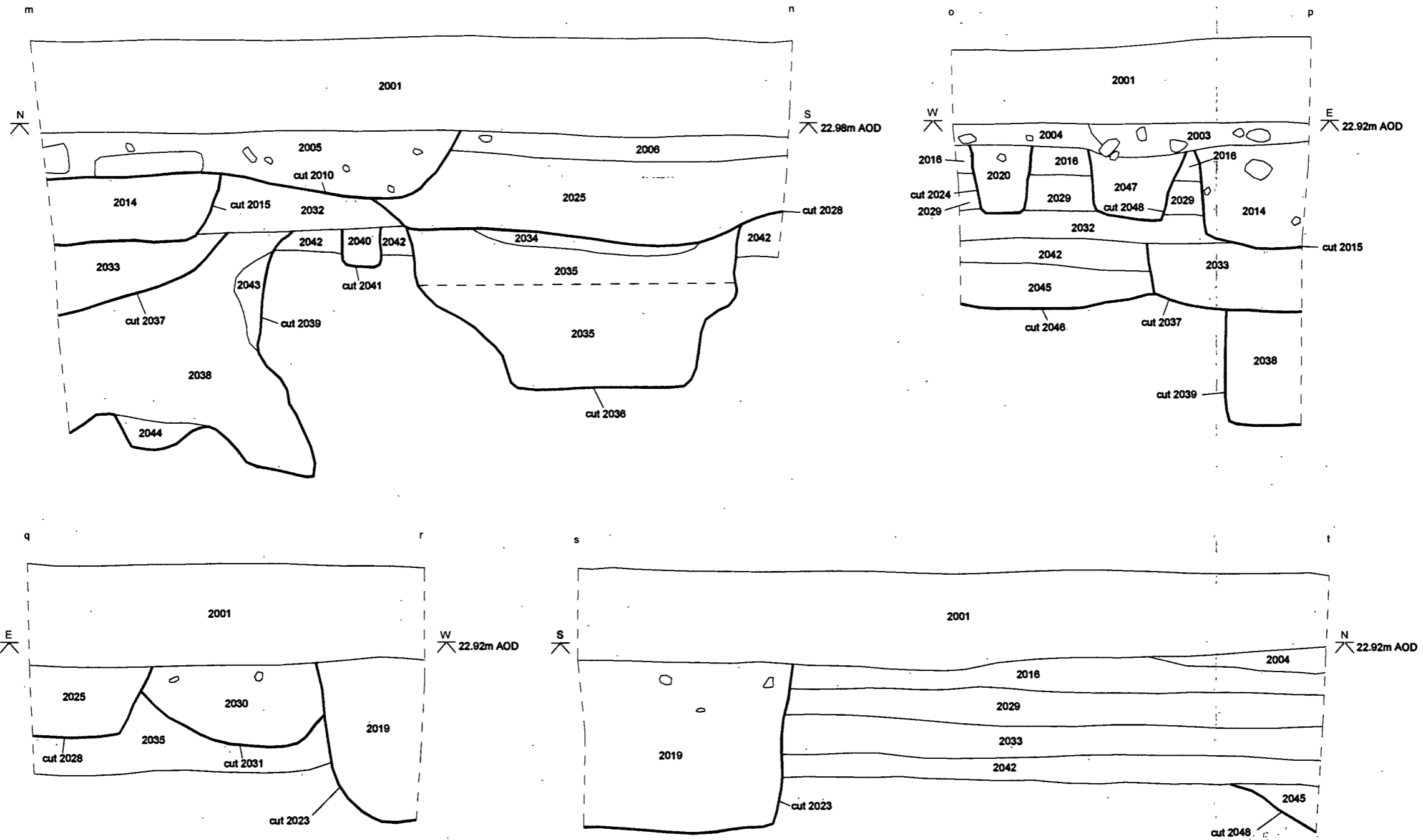


Figure 12. Trench 2 Sections



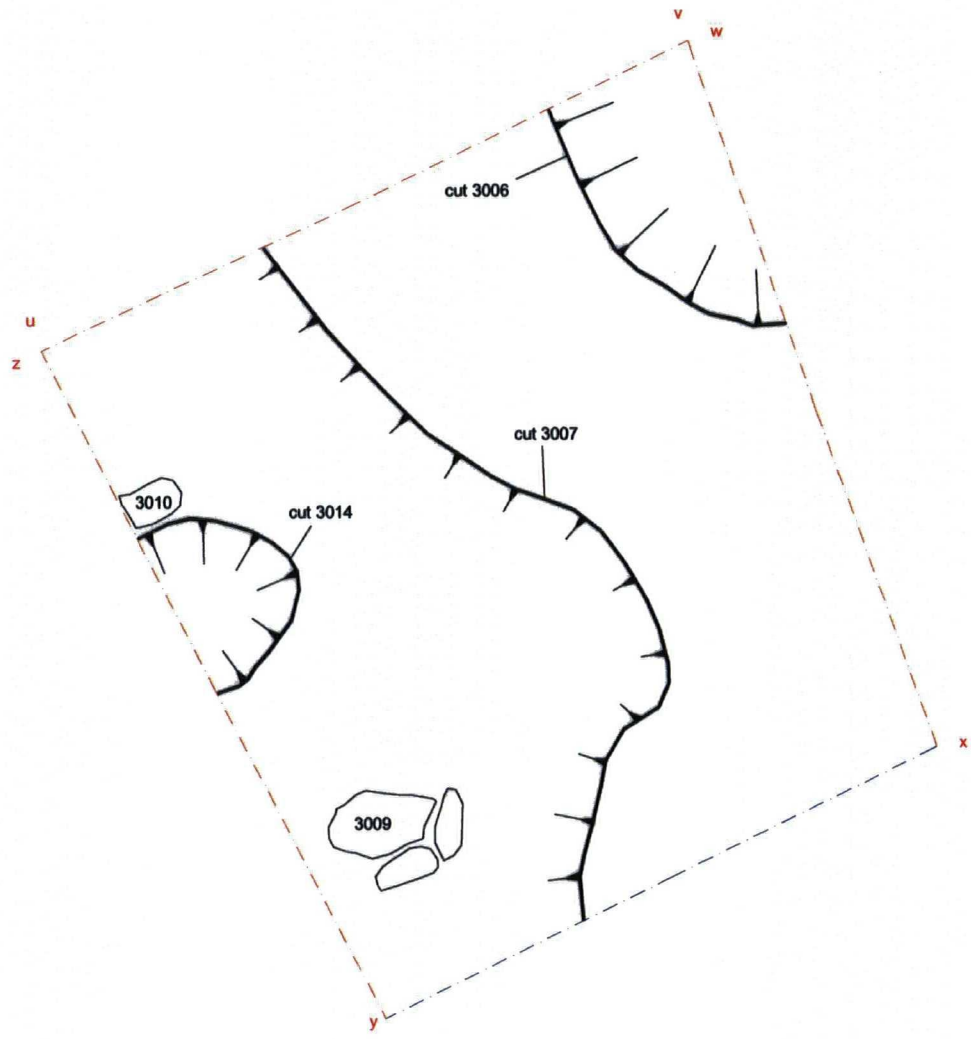
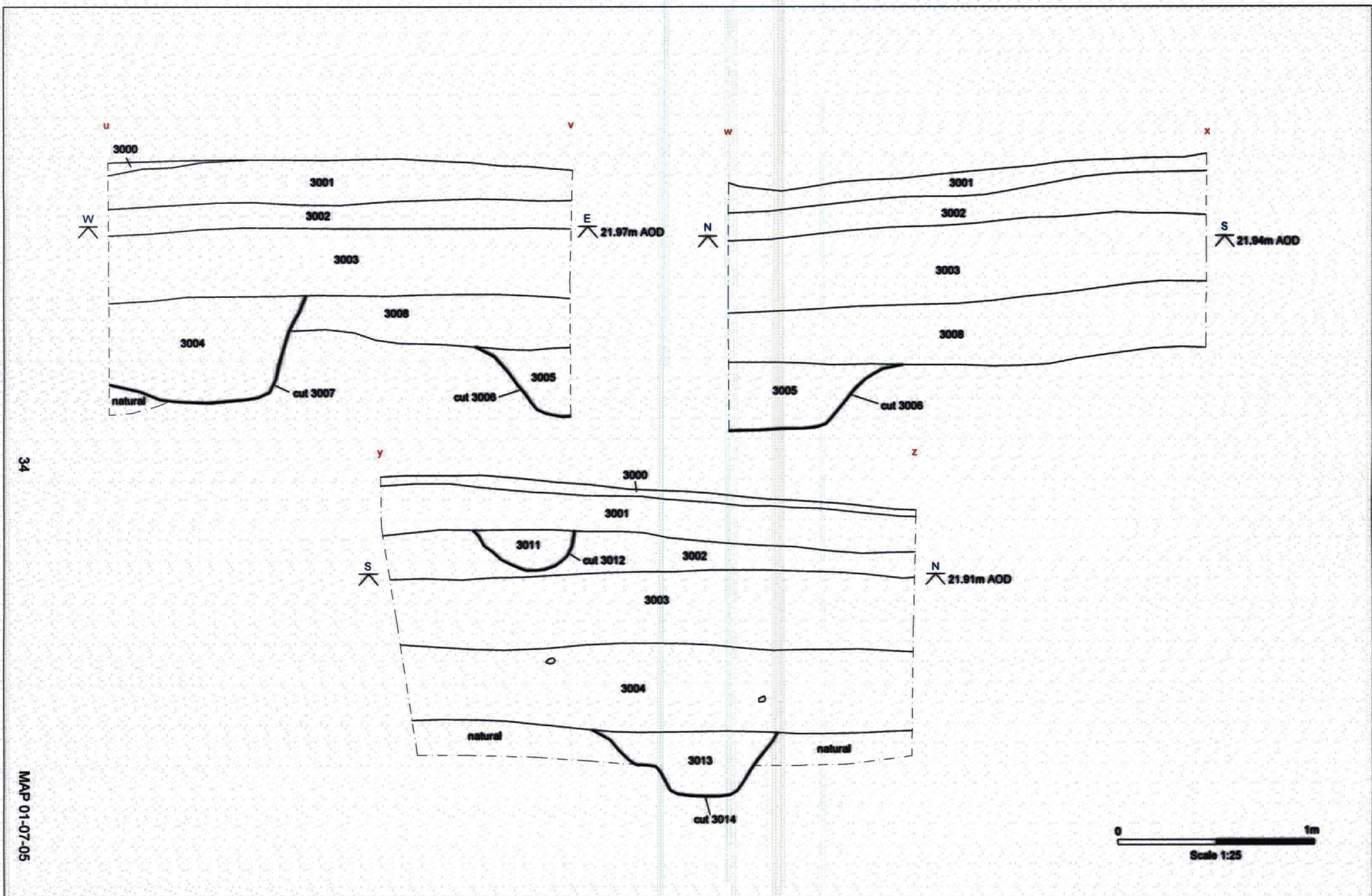


Figure 13. Trench 3. Plan of Phase 1 Features



34

MAP 01-07-05

Figure 14. Trench 3 Sections



Figure 15. Trench 4. Plan of Phase 1 Features


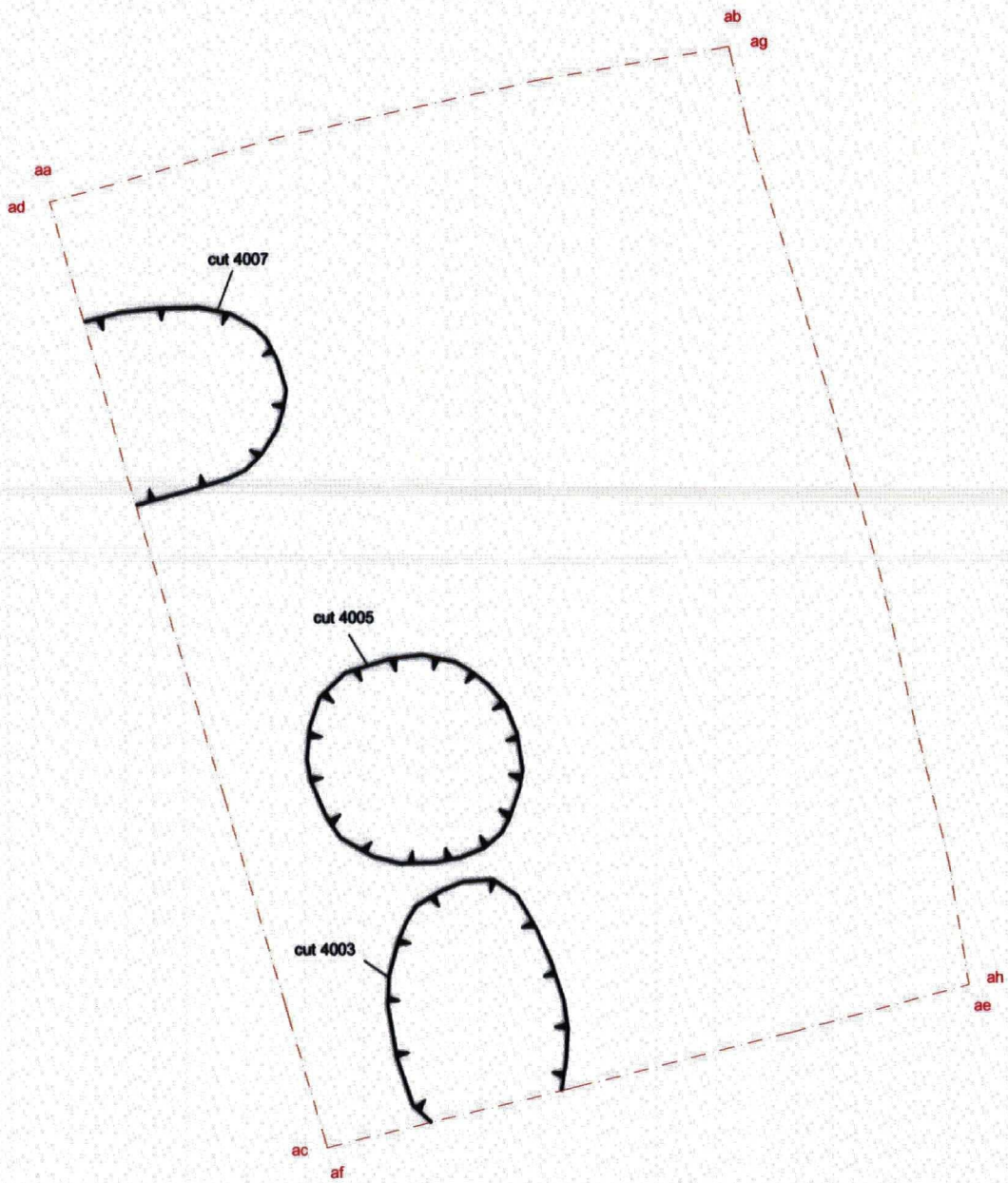


Figure 16. Trench 4. Plan of Phase 3 Features

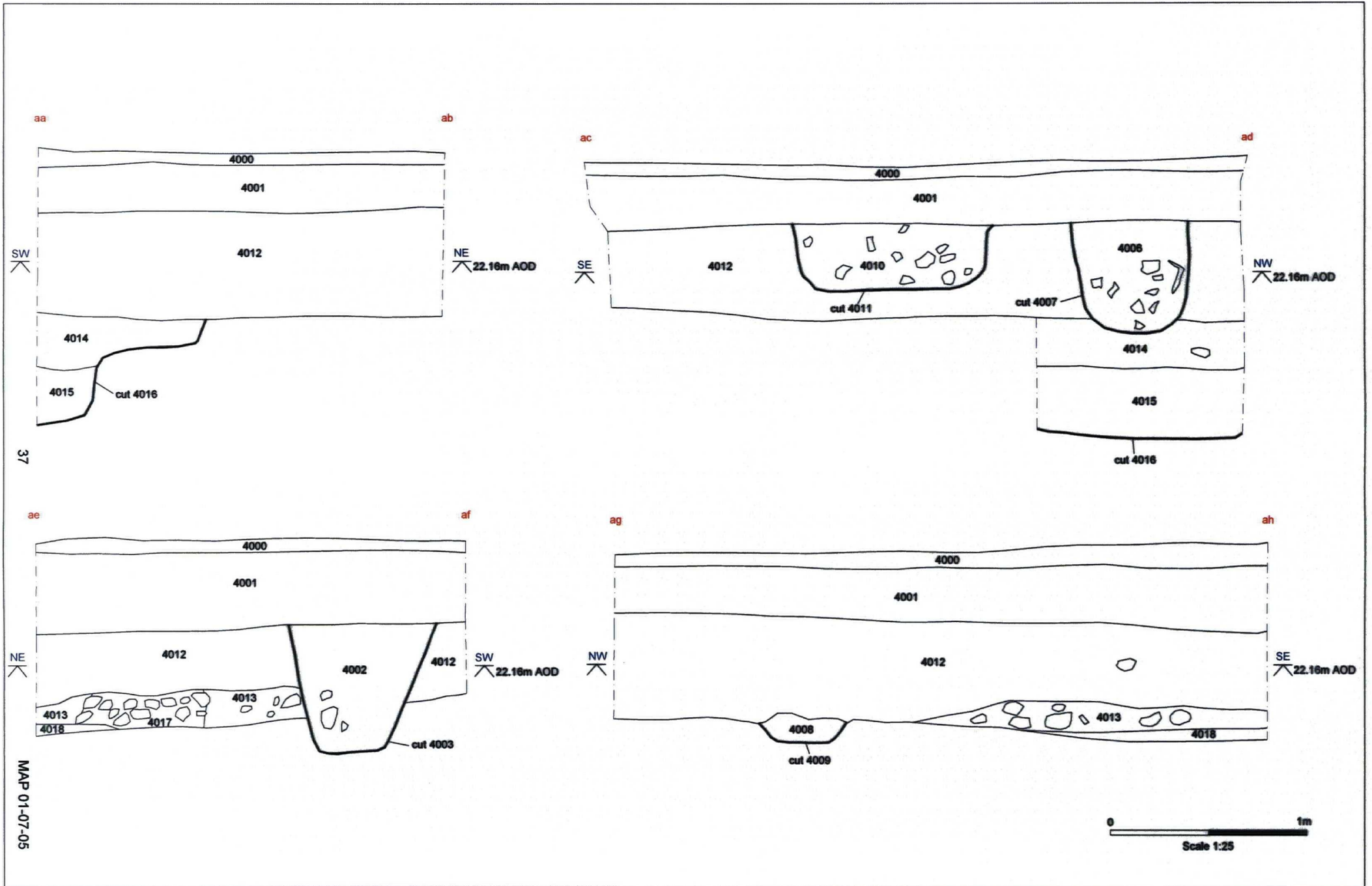



Figure 17. Trench 4 Sections



**Plate 1.** Trench 1: Phase 1 Features. Facing West



**Plate 2.** Trench 1: Phase 1 Features. Facing West