

Figure 1. Site Location

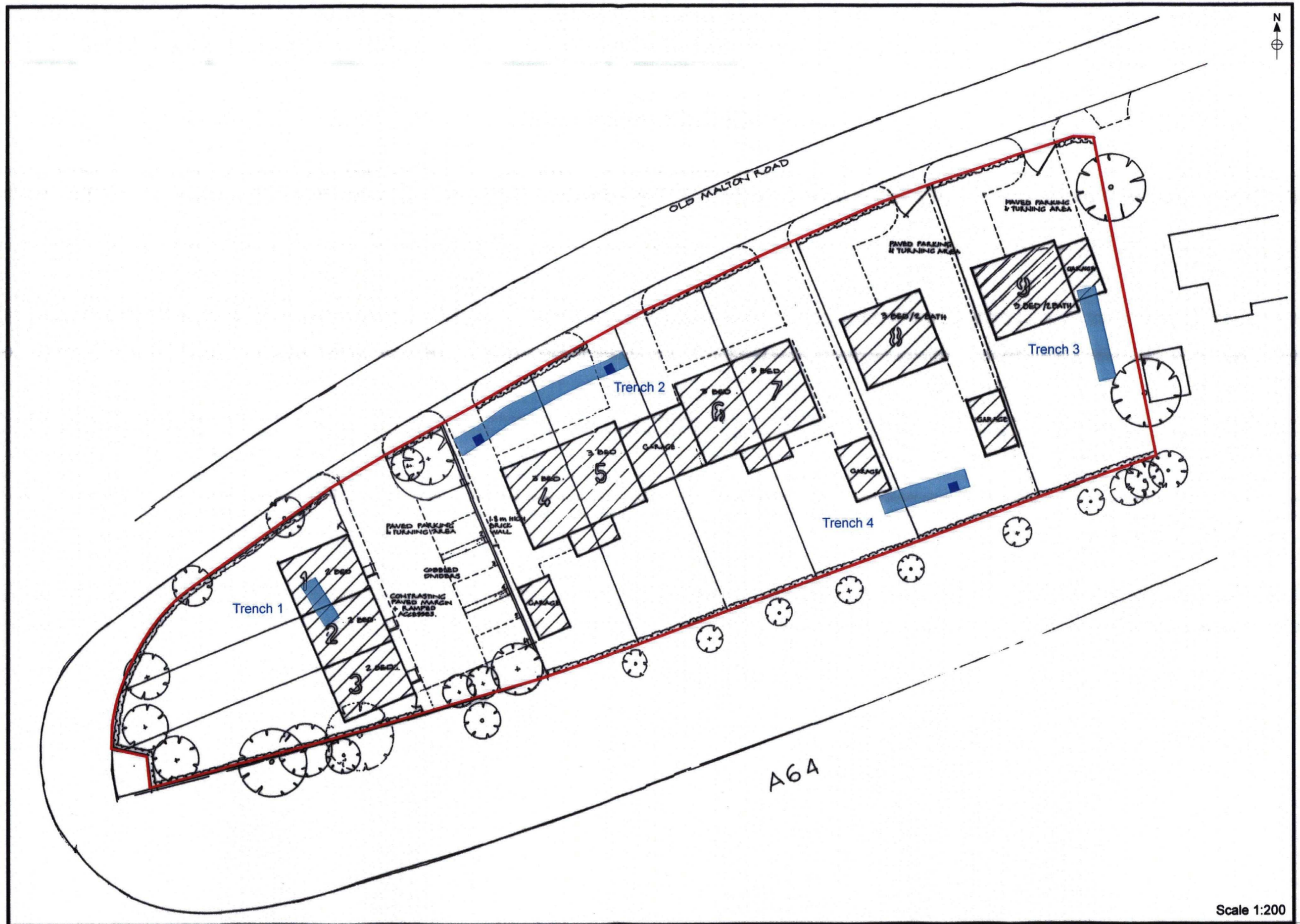


Figure 2. Development Plan Showing Evaluation Trench Location

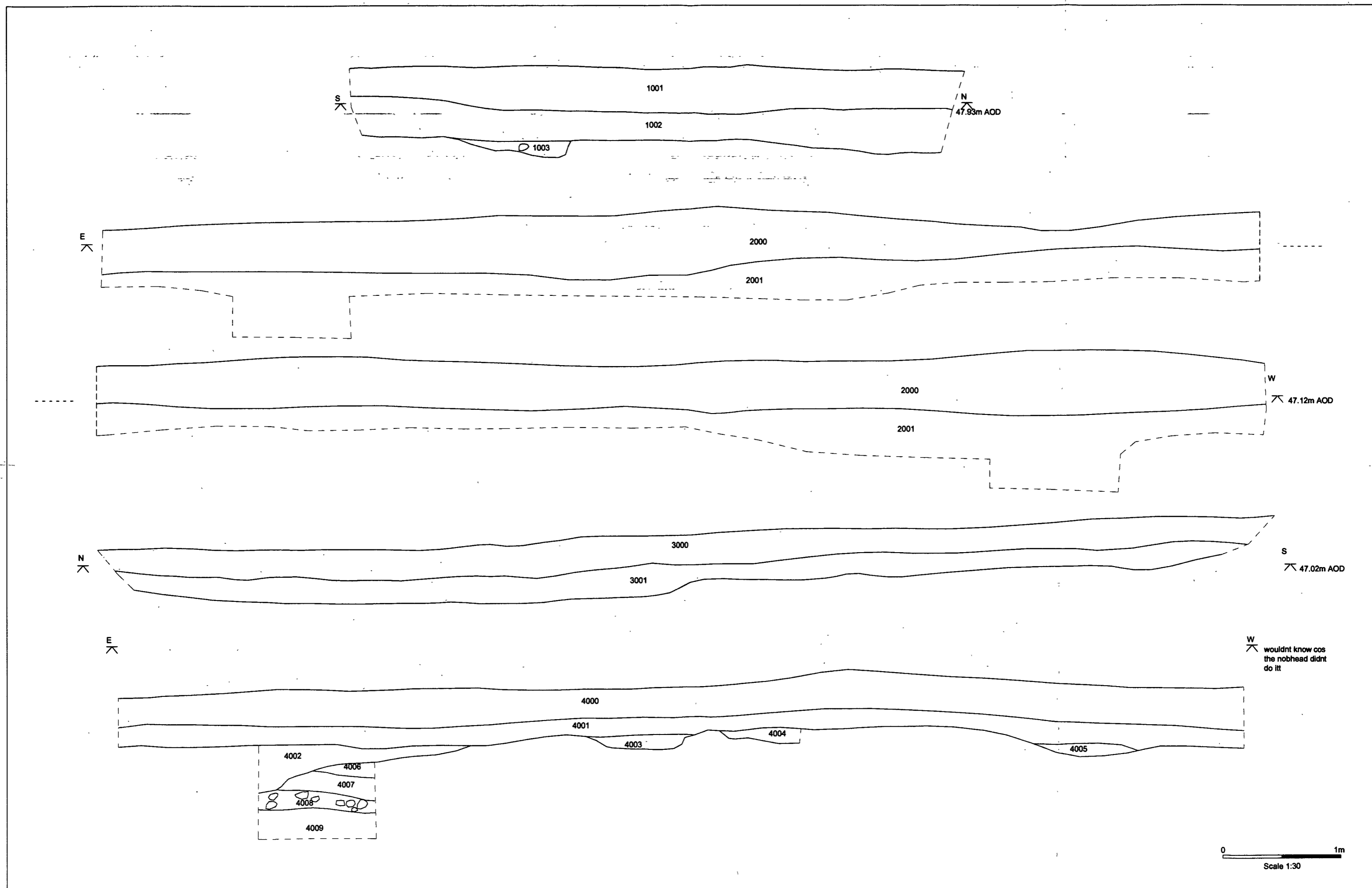


Figure 3. Sections



Plate 1: Trench 1. Facing north.



Plate 2: Trench 2. Facing west.



Plate 3: Trench 2. Facing east.



Plate 4: Trench 2, western sondage. Facing south.




Plate 5: Trench 2, eastern sondage. Facing south.




Plate 6: Trench 3. Facing south.



Plate 7: Trench 4. Facing east.



Plate 8: trench 4. Facing west.



Plare 9: Trench 4 sondage. Facing south.