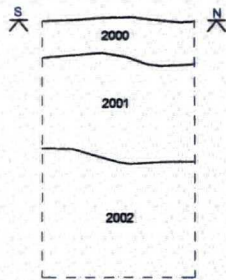
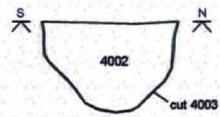




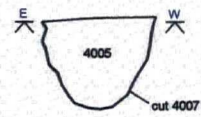
Section 1. Electricity Duct



Section 2



Section 3



Section 4


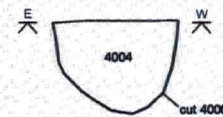


Figure 5. Watching Brief Sections



Plate 1. View of Site, Prior to Excavation. Facing North West



Plate 2. View of Site, Prior to Excavation. Facing South East



Plate 3. Excavated Road Section. Facing South East



Plate 4. Excavated Road Section. Facing North West




Plate 5. View of Site and Excavated Road and Car Park Area. Facing South East



Plate 6. View of Site and Excavated Road and Car Park Area. Facing North West



Plate 7. Soakaway Area Pre-Excavation, Facing East




Plate 8. Post Hole Cut 4003, Facing West




Plate 9. Post Hole Cut 4006, Facing South




Plate 10. Post Hole Cut 4007, Facing South



Plate 11. Overall Photo of Cuts 4003, 4006 and 4007, Facing South



Plate 12. Soakaway Being Back-Filled, Facing East

APPENDIX 1

Context Listing

Ellis Patents, High Street, Rillington (Site Code MAP 03-01-05)

Context	Description
1001	Deposit 10YR 3/2; silt; topsoil
1002	Deposit 10YR 6/4; silty sand subsoil

Context	Description
2000	Deposit 10YR 3/2; silt; topsoil
2001	Deposit 10YR 4/3; silty sand subsoil
2002	Deposit 10YR 6/4; sand natural

Context	Description
3000	Deposit Modern Tarmac carpark surface
3001	Deposit 10YR 3/2; silt; topsoil
3002	Deposit 10YR 4/3; silty sand subsoil
3003	Deposit 10YR 6/4; sand natural

Stanchion 1

Context	Description
3004	Deposit 10YR 4/3; silt; fill of Cut 3005
3005	Cut Cut; linear feature filled by 3004

Stanchion 2

Context	Description
3006	Deposit 10YR 4/3; silt; fill of Cut 3007
3007	Cut Cut; pit filled by 3006

Stanchion 3

Context	Description
3008	Deposit 10YR 4/3; silt; fill of Cut 3009
3009	Cut Cut; linear feature filled by 3008
3010	Deposit 10YR 4/3; silt; fill of Cut 3011
3011	Cut Cut; ditch filled by 3010

Stanchion 4

Context	Description
3012	Deposit 10YR 4/3; silt; fill of Cut 3013
3013	Cut Cut; linear feature filled by 3012

Stanchion 5

Context	Description
3001	Deposit 10YR 3/2; silt; topsoil
3002	Deposit 10YR 4/3; silty sand subsoil
3003	Deposit 10YR 6/4; sand natural

Stanchion 6

Context	Description
3001	Deposit 10YR 3/2; silt; topsoil
3002	Deposit 10YR 4/3; silty sand subsoil
3003	Deposit 10YR 6/4; sand natural

Stanchion 7

Context	Description
3001	Deposit 10YR 3/2; silt; topsoil
3002	Deposit 10YR 4/3; silty sand subsoil
3003	Deposit 10YR 6/4; sand natural

Stanchion 8

Context	Description
3001	Deposit 10YR 3/2; silt; topsoil
3002	Deposit 10YR 4/3; silty sand subsoil
3003	Deposit 10YR 6/4; sand natural

Stanchion 9

Context	Description
3001	Deposit 10YR 3/2; silt; topsoil
3002	Deposit 10YR 4/3; silty sand subsoil
3003	Deposit 10YR 6/4; sand natural

Stanchion 10

Context	Description
3001	Deposit 10YR 3/2; silt; topsoil
3002	Deposit 10YR 4/3; silty sand subsoil
3003	Deposit 10YR 6/4; sand natural

Stanchion 11

Context	Description
3001	Deposit 10YR 3/2; silt; topsoil
3002	Deposit 10YR 4/3; silty sand subsoil
3003	Deposit 10YR 6/4; sand natural

Stanchion 12

Context	Description
3001	Deposit 10YR 3/2; silt; topsoil
3002	Deposit 10YR 4/3; silty sand subsoil
3003	Deposit 10YR 6/4; sand natural

Context

Context	Description
4000	Deposit 10YR 3/2; silt; topsoil
4001	Deposit 10YR 4/3; silty sand subsoil
4002	Deposit; 10YR 4/3; silt; fill of Cut 4003
4003	Cut Cut; post hole filled by 4002
4004	Deposit; 10YR 4/3; silt; fill of Cut 4006
4005	Deposit; 10YR 4/3; silt; fill of Cut 4007
4006	Cut Cut; post hole filled by 4004
4007	Cut Cut; post hole filled by 4005
4008	Deposit; 10YR 4/3; silt;
4009	Deposit 10YR 6/4; sand natural

APPENDIX 2

Drawing Archive Listing

Ellis Patents, High Street, Rillington (Site Code MAP 03-01-05)

Drawing No.	Scale	Type	Description
1	1:500	Plan	Overall plan of watching brief area
2	1:20	Section	West facing section of duct showing 2000 and 2002
3	1:500	Plan	Overall plan of factory area (watching brief area)
4	1:50	Plan	Deposit 3004 + Cut 3005
5	1:50	Plan	Deposit 3006+ Cut 3007
6	1:50	Plan	Cuts 3009 + 3011
7	1:50	Plan	Deposit 3012 + Cut 3013
8	1:20	Plan	Overall plan of soak-away area
9	1:20	Section	East facing section of Posthole 4003
10	1:20	Section	South facing section of Posthole 4006
11	1:20	Section	South facing section of Posthole 4007