

**Bramble Lane, Wye,
Kent**

**Historic Environment
Desk Based
Assessment**

Client: TN CONSULTANCY (UK)

AB Heritage Project No:60268

Date:15/02/2018

Bramble Lane, Wye, Kent

Historic Environment Desk Based Assessment

Client TN Consultancy (UK)
Project Number 60268
Prepared By Daniel Dodds, Paul Cooke & Dan Bashford
Illustrated By Pighill Illustrations
Approved By Kerry Kerr-Peterson

Rev Number	Description	Undertaken	Approved	Date
1.0	DRAFT	DD, PC & DB	KKP	13/02/2018
2.0	FINAL	DD, PC & DB	KKP	15/02/2018

This document has been prepared in accordance with AB Heritage standard operating procedures. It remains confidential and the copyright of AB Heritage Limited. Any unauthorised reproduction or usage by any person other than the addressee is strictly prohibited

Enquiries To:

AB Heritage Limited (Head Office)
Jarrow Business Centre, Rolling Mill Road
Jarrow, South Tyneside, NE32 3DT

Email: info@abheritage.co.uk

Tel: 03333 440 206



CONTENTS

1.	Introduction.....	1
1.1	Project Background	1
1.2	Site Location & Description.....	1
1.3	Geology & Topography.....	1
1.4	Proposed Development	1
2.	Aims & Methodology	2
2.2	Aims of Works	2
2.3	Consultation & Study Area.....	3
2.4	Methodology of Works	3
2.5	Impact Assessment Criteria.....	5
2.6	Limitations	6
3.	Planning & Legislative Framework	7
3.1	Introduction.....	7
3.2	Statutory Protection for Heritage Assets.....	7
3.3	National Planning Policy.....	7
3.4	Local Planning Policy.....	8
4.	Cultural Heritage Resource Baseline	10
4.1	Known Cultural Heritage Assets	10
4.2	Previous Works in the Study Area	10
4.3	Archaeology & History Background	10
4.4	Site Visit.....	13
5.	Cultural Heritage Potential & Mitigation	16
5.1	Known Cultural Heritage Resource	16
5.2	Past Impact Within the Site Boundary	16
5.3	Potential Archaeological Resource.....	16
5.4	Predicted Impact of Proposed Development	16
5.5	Outline Recommendations	17
6.	References.....	18

PLATES

- Plate 1. 1841 Wye Tithe map
Plate 2. OS Six Inch 1876
Plate 3. 1940 Aerial Photograph
Plate 4. OS Six Inch 1934

PHOTOS

- Photo. 1. The interior of the site, looking south west
Photo. 2. The railway loading platform. Looking north
Photo. 3. The mound adjacent to the western site boundary, looking north east

FIGURES

- Fig. 1. Site Location
Fig. 2. Map of Cultural Heritage Features
Fig. 3. Proposed Development Plan

APPENDICES

- Appendix 1 Cultural Heritage Gazetteer 20

1. INTRODUCTION

1.1 Project Background

- 1.1.1 AB Heritage Limited (hereinafter AB Heritage) has been commissioned by TN Consultancy (UK) to produce a Historic Environment Desk Based Assessment (HEDBA) covering a proposed residential development at the Wye Railway Depot, Bramble Lane, Wye, Kent.
- 1.1.2 This report includes a description of the baseline conditions; an examination of readily available documentary, cartographic and known archaeological evidence; and identifies any known and potential cultural heritage receptor(s) within the application site and its surrounding area. It proposes a suitable mitigation strategy for archaeology and heritage, where such works are deemed appropriate.

1.2 Site Location & Description

- 1.2.1 The site is located at the railway depot at Bramble Lane, Wye, Ashford, Kent, TN25 5GJ (See Fig 1). It is centred on National Grid Reference TN 0487 4715.
- 1.2.2 In plan, the site is a long narrow parcel of land, covering an area of c. 0.4ha, with the Ashford to Canterbury railway line immediately to the east, the Wye Railway Station a short distance to the south, the Haviland housing development immediately to the west, and open fields to the north.
- 1.2.3 The site is currently a deserted former railway sidings depot.

1.3 Geology & Topography

- 1.3.1 The site lies at approximately 32m AOD (above ordnance datum) and is largely flat (Elevation Finder, 2018).
- 1.3.2 In relation to geology the underlying bedrock is sedimentary Gault Formation Mudstone. The superficial geology of the site is alluvial, with a mix of clay silts, sand and gravel (BGS, 2018).

1.4 Proposed Development

- 1.4.1 The proposal comprises the development of 14 dwellings and associated works, such as the creation of a roadway along the south-east edge of the site, provisions for parking and garden & courtyard landscaping, at the Former Goods Yard on Bramble Lane, Wye. The northern end of the site will be retained as a preserved habitat area (Fig 3).

2. AIMS & METHODOLOGY

- 2.1.1 Early consultation on the results of cultural heritage research and consideration of the implications of proposed development are the key to informing reasonable planning decisions.
- 2.1.2 The aim of this report is to facilitate such a process by understanding the historical development of the application site and the likely impact upon any surviving archaeological resource or historic building resulting from the proposed development, devising appropriate mitigation responses where necessary.

2.2 Aims of Works

- 2.2.1 The assessment has been carried out, in regard to the collation of baseline information, in line with the Chartered Institute for Archaeologists' Standard and Guidance for Historic Environment Desk Based Assessment (January 2017).
- 2.2.2 This assessment includes relevant information contained in various statutory requirements, national, regional and local planning policies and professional good practice guidance, including:
- Ancient Monuments and Archaeological Areas Act, 1979
 - Planning (Listed Buildings and Conservation Areas) Act, 1990
 - The National Planning Policy Framework, 2012
- 2.2.3 The Kent Historic Environment Record is the primary source of information concerning the current state of archaeological and architectural knowledge in this area. For reporting purposes, the HER information has been re-numbered with AB numbers, which can be viewed in Appendix 1. The information contained within this database was supported by examination of data from a wide range of other sources, principally:
- The Heritage Gateway (www.heritagegateway.org.uk) for information from Historic England National Monuments Record, Pastscape and other research resources, including the National Archives;
 - The Historic England website professional pages, including the National Heritage List for England;
 - A visit to the Kent History and Library Centre in Maidstone on the 30th of January 2018;
 - A site-walk over, which was undertaken on the 30th of January 2018; and
 - Additional relevant documentary and online historic sources.
- 2.2.4 Information from these sources was used to understand:
- Information on statutory and non-statutory designated sites;
 - Information on heritage assets recorded on the HER;

- Readily accessible information on the site's history from readily available historic maps and photographs examined;
- Any information in published and unpublished archaeological and historical sources, including any previous investigations undertaken within the study area;
- A greater understanding of key cultural heritage issues of the site and surrounding area, developed through the onsite walkover, including information on areas of past truncation within the site boundary; and
- The impact of proposed development on the known and potential cultural heritage resource, resulting in the formulation of a mitigation strategy, where required, which appropriately targets any future works to those required to gain planning consent.

2.3 Consultation & Study Area

2.3.1 Email and telephone contact was attempted with the Senior Archaeological Officer at Kent County Council as part of the initial setup of works; however, they were not available for consultation.

2.3.2 A very detailed Consultation Letter (dated the 12th of January 2018) had already been provided to the client by the Kent County Council Senior Archaeological Officer (Wendy Rogers), via the Case Officer. This advised the need for production of a desk-based archaeological assessment, explaining that:

'The site of the application lies directly adjacent to a significant Roman industrial site. Despite considerable contamination issues, in 2008 Archaeology South East revealed extensive remains of kilns, flotation pits, burials, pits, ditches, post holes and considerable cultural material. Remains associated with this important early Roman industrial site may extend into the application site.'

2.3.3 Depending on the results of this report the desk-based assessment *'may need to be supported by fieldwork to determine the presence/absence of archaeology'* (Wendy Rogers, Kent County Council, 2018).

2.3.4 As part of this Historic Environment Desk-Based Assessment, information was collated and examined within a 1km area surrounding the centre of proposed development. Due to the very large dataset from the Historic Environment Record, the gazetteer of cultural heritage features was subsequently targeted down to examine those assets within 500m of the site, including the Roman industrial area immediately adjacent to the limits of proposed development.

2.4 Methodology of Works

2.4.1 This desk-based assessment contains a record of the known heritage resource of the area. It also assesses the potential cultural heritage resource of the site, using the following scale:

- No Potential - Clear evidence of past impacts / site sterilisation
- Low - Very unlikely to be encountered on site

- Medium - Features may occur / be encountered on site
- High - Remains almost certain to survive on site

2.4.2 In relation to buried archaeological remains, where a site is known, or there is a medium or above potential for archaeology to survive, full impact assessment will be undertaken.

2.4.3 There is currently no standard adopted statutory or government guidance for assessing the importance of an archaeological feature and this is instead judged upon factors such as statutory and non-statutory designations, architectural, archaeological or historical significance, and the contribution to local research agendas. Considering these criteria each identified feature can be assigned to a level of importance in accordance with a five-point scale (Table 1, below).

Table 1: Assessing the Importance of a Cultural Heritage Site

SCALE OF SITE IMPORTANCE	
NATIONAL	The highest status of site, e.g. Scheduled Monuments (or undesignated assets of schedulable quality and importance). Grade I and Grade II* Listed Buildings. Other listed buildings that can be shown to have exceptional qualities in their fabric or historical associations not adequately reflected in the listing grade. Conservation Areas containing very important buildings. Undesignated structures of clear national importance. Extremely well preserved historic landscape, whether inscribed or not, with exceptional coherence, time depth, or other critical factor(s).
REGIONAL	Grade II Listed Buildings or other designated or undesignated archaeological sites (in addition to those listed above), or assets of a reasonably defined extent and significance, or reasonable evidence of occupation / settlement, ritual, industrial activity etc. Examples may include areas containing buildings that contribute significantly to its historic character, burial sites, deserted medieval villages, Roman roads and dense scatter of finds.
LOCAL	Evidence of human activity more limited in historic value than the examples above, or compromised by poor preservation and/or survival of context associations, though which still have the potential to contribute to local research objectives. Examples include sites such as 'locally designated' buildings or undesignated structures / buildings of limited historic merit, out-of-situ archaeological findspots / ephemeral archaeological evidence and historic field systems and boundaries etc.
NEGLIGIBLE	Assets with very little or no surviving archaeological interest. Examples include destroyed antiquities, structures of almost no architectural / historic merit, buildings of an intrusive character or relatively modern / common landscape features such as quarries, drains and ponds etc.
UNKNOWN	Insufficient information exists to assess the importance of a feature (e.g. unidentified features on aerial photographs).

2.4.4 The importance of already identified cultural heritage resources is determined by reference to existing designations. Where classification of a receptor's value covered a range of the above possibilities or for previously unidentified features where no designation has been assigned, the value of the receptor was based on professional knowledge and judgement.

2.4.5 For some types of finds or remains there is no consistent value and the importance may vary, for example Grade II Listed Buildings and Conservation Areas. For this reason, adjustments are occasionally made, where appropriate, based on professional judgement.

2.5 Impact Assessment Criteria

- 2.5.1 The magnitude of impact upon the archaeological and heritage resource, which can be considered in terms of direct and indirect impacts, is determined by identifying the level of effect from the proposed development upon the baseline conditions of the site and the cultural heritage resource identified. The criteria for assessing the magnitude of impact are set out in Table 2 (below).
- 2.5.2 In certain cases, it is not possible to confirm the magnitude of impact upon a cultural heritage resource, especially where anticipated buried deposits exist. Where possible a professional judgement as to the scale of such impacts is applied to enable the likely 'Significance of Effects' to be established; however, a magnitude level of 'uncertain' is included for situations where it is simply not appropriate to make such a judgement at this stage of works.

Table 2: Criteria for Determining Magnitude of Impact

IMPACT LEVEL	DEFINITION
HIGH	Changes to most or all of the key archaeological or key heritage baseline elements, or comprehensive changes to the setting of such key features that lead to total or almost complete alteration of a features physical structure, dramatic visual alteration to the setting of a heritage asset, or almost comprehensive variation to aspects such as noise, access, or visual amenity of the historic landscape.
MEDIUM	Changes to many key archaeological materials/historic elements, or their setting, such that the baseline resource is clearly modified. This includes considerable visual change to many key aspects of the historic landscape, noticeable differences in noise or sound quality, and considerable changes to use or access changes to key historic landscape elements
LOW	Detectable impacts which alter the baseline condition of an archaeological or heritage receptor to a slight degree – e.g. a small proportion of the surviving heritage resource is altered; slight alterations to the setting or structure, or limited changes to aspects such as noise levels, use or access that results in limited changes to historic landscape character.
NEGLIGIBLE	Barely distinguishable change from baseline conditions, where there would be very little appreciable effect on a known site, possibly because of distance from the development, method of construction or landscape or ecological planting, that are thought to have no long term effect on the historic value of a resource.
UNCERTAIN	Extent / nature of the resource is unknown and the magnitude of change cannot be ascertained.

- 2.5.3 The overall Significance of Effects from the proposed development upon the Cultural Heritage Resource is determined by correlating the magnitude of Impact against value of the Cultural Heritage resource. Table 3 highlights the criteria for assessing the overall Significance of Effects. Where effects are moderate or above these are classified as significant.

Table 3: Significance of Effects

IMPORTANCE	MAGNITUDE			
	HIGH	MED	LOW	NEG
NATIONAL	Severe	Major	Mod	Minor
REGIONAL	Major	Mod	Minor	Not Sig.
LOCAL	Mod	Minor	Minor	Not Sig.
NEGLIGIBLE	Minor	Not Sig.	Not Sig.	Nt.

Not Sig. = Not Significant; Nt. = Neutral; Mod = Moderate

2.6 Limitations

- 2.6.1 It should be noted that the report has been prepared under the express instruction and solely for the use of TN Consultancy (UK), and any associated parties they elect to share this information with. Measurements and distances referred to in the report should be taken as approximations only and should not be used for detailed design purposes.
- 2.6.2 All the work carried out in this report is based upon the professional knowledge and understanding of AB Heritage on current (February 2018) and relevant United Kingdom standards and codes, technology and legislation. Changes in these areas may occur in the future and cause changes to the conclusions, advice, recommendations or design given. AB Heritage does not accept responsibility for advising the client's or associated parties of the facts or implications of any such changes in the future.
- 2.6.3 This report has been prepared utilising factual information obtained from third party sources. AB Heritage takes no responsibility for the accuracy of such information. It should also be noted that this report represents an early stage of a phased approach to assessing the archaeological and cultural heritage resource of the application site to allow the development of an appropriate mitigation strategy, should this be required. It does not comprise mitigation of impacts in itself.

3. PLANNING & LEGISLATIVE FRAMEWORK

3.1 Introduction

- 3.1.1 The following section highlights the key planning and legislative framework relevant to this project, including legislative framework, national planning policy and relevant sector guidance.

3.2 Statutory Protection for Heritage Assets

- 3.2.1 Current legislation, in the form of the Ancient Monuments and Archaeological Areas Act 1979, provides for the legal protection of important and well-preserved archaeological sites and monuments through their addition to a list, or 'schedule' of archaeological monuments by the Secretary of State for Digital, Culture, Media and Sport. This necessitates the granting of formal Scheduled Monument Consent for any work undertaken within the designated area of a Scheduled Ancient Monument.
- 3.2.2 Likewise, structures are afforded legal protection in the form of their addition to 'lists' of buildings of special architectural or historical interest. The listing of buildings is carried out by the Department of Digital, Culture, Media and Sport under the Planning (Listed Buildings and Conservation Areas) Act, 1990. The main purpose of the legislation is to protect buildings and their surroundings from changes that would materially alter the special historic or architectural value of the building or its setting. This necessitates the granting of formal Listed Building Consent for all works undertaken to or within the designated curtilage of a Listed Building. This legislation also allows for the creation and protection of Conservation Areas by local planning authorities to protect areas and groupings of historical significance.
- 3.2.3 The categories of assets with some form of legal protection have been extended in recent years, and now include Registered Parks and Gardens, and Historic Battlefields. While designation as a UNESCO World Heritage Site is not a statutory designation under English planning law, such a designation is regarded as a material consideration in planning decisions, and World Heritage Sites are in practice protected from development that could affect any aspect of their significance including settings within the Site and a buffer zone around it.

3.3 National Planning Policy

- 3.3.1 The NPPF sets out government policy on the historic environment, which covers all elements, whether designated or not, that are identified as 'having a degree of significance meriting consideration in planning decisions, because of its heritage interest'.
- 3.3.2 One of the over-arching aims is to 'Conserve heritage assets in a manner appropriate to their significance, so that they can be enjoyed for their contribution to the quality of life of this and future generations'. To achieve this, local planning authorities can request that the applicant describe "the significance of any heritage assets affected, including any contribution made by their setting". The level of detail required in the assessment should be "proportionate to the assets' importance and no more than is sufficient to understand the potential impact of the proposal on their significance". It goes on to say that "where a site on which development is proposed includes or has the potential to include heritage assets with archaeological interest,

local planning authorities should require developers to submit an appropriate desk based assessment and, where necessary, a field evaluation.”

- 3.3.3 A key policy within the NPPF is that “when considering the impact of a proposed development on the significance of a designated heritage asset, great weight should be given to the asset’s conservation. The more important the asset, the greater the weight should be.
- 3.3.4 With regard to non-designated heritage assets specific policy is provided in that a balanced judgement will be required having due regard to the scale of any harm or loss and the significance of the heritage asset affected.
- 3.3.5 Paragraph 132 states that ‘Significance can be harmed or lost through alteration or destruction of a heritage asset or development within its setting. Substantial harm to or loss of a Grade II listed building, park or garden should be exceptional, while substantial harm to or loss of designated heritage assets of the highest significance, should be wholly exceptional’.
- 3.3.6 Paragraphs 133 & 134 explain that ‘where a proposed development will lead to substantial harm to or total loss of significance of a designated heritage asset, local planning authorities should refuse consent, unless it can be demonstrated that the substantial harm or loss is necessary to achieve substantial public benefits that outweigh that harm or loss.
- 3.3.7 It also advises that where a proposal involve less than substantial harm to the significance of a designated heritage asset, this harm should be weighed against the public benefits of the proposal, including securing its optimum viable use. In weighing applications that affect directly or indirectly non designated heritage assets, a balanced judgement will be required having regard to the scale of any harm or loss and the significance of the heritage asset.

3.4 Local Planning Policy

- 3.4.1 Ashford Borough Council submitted a final draft of the 'Local Plan 2030' to the Secretary of State in December 2017. Until the Local Plan is formally adopted, the current Ashford Borough Local Development Framework: Core Strategy (2008) remains in use. The Ashford Borough Council Core Strategy was formally adopted in July 2008 and contains the following policy relevant to this project:

Policy CS1: Guiding Principles

The Council will apply the following key planning objectives:

B: The conservation and enhancement of the historic environment and built heritage of the Borough.

- 3.4.2 The Ashford Borough Local Plan 2000 has now been largely superseded by the Local Development Framework (LDF). But a number of the policies in the 2000 Local Plan were 'saved' until these were either subsequently replaced or superseded by policies in the new system. The relevant policies include:

EN23: In exceptional circumstances, permission may be given for development affecting important archaeological sites of regional or local importance, if the applicant has demonstrated that the site will be satisfactorily preserved either in situ or by record. Any archaeological recording should be by an approved archaeological body and take place in

advance of development in accordance with a specification and programme of work to be submitted to and approved by the Borough Council.

EN24: The Council will need to be satisfied that the archaeological implications of development proposals have been properly considered before permission is granted.

EN25: Should an important archaeological find be made on a site which already has the benefit of planning permission the Council will seek to secure access for a recognised archaeological body to evaluate and record the archaeological remains before any development takes place, or if the find is made during development, before the development continues.

4. CULTURAL HERITAGE RESOURCE BASELINE

4.1 Known Cultural Heritage Assets

Within the Proposed Development Site

- 4.1.1 The Historic Landscape Character of village / hamlet 1810 extent **[AB 1]**, covers the proposed development site.
- 4.1.2 There are no additional Heritage Assets recorded within the site boundaries.

Within the Study Area

- 4.1.3 There are 15 known Heritage Assets within the study area. The closest of which is a site of known Roman period industrial activity and a cremation burial **[AB 24]** which lies 130m south west of and adjacent to the proposal site at Havilands Place.
- 4.1.4 The remainder of the Heritage Assets comprise:
- The Wye Conservation Area **[AB 2]**, located c. 100m to the south-west of the site;
 - A single listed building, Mill House **[AB 43]**, located c. 170m to the south of the site, was originally constructed in the 15th century and was much altered later and
 - 12 other Heritage Assets within the study area which relate to the occupation of the region from the later Prehistoric period onwards.

4.2 Previous Works in the Study Area

- 4.2.1 A number of archaeological works and activities have been carried out in the Study Area. The closest was an archaeological excavation **[AB 79]** that was carried out in 2006 ahead of the new housing development at Havilands Place, c.130m south west of the application site. This excavation revealed significant Roman remains from the AD 1st – 3rd centuries, including evidence of industrial processes and a cremation burial **[AB 24]**.
- 4.2.2 Other evidence recovered from the same area as Haviland Place, uncovered Roman building remains **[AB74]**, medieval activity **[AB 79 & 80]** and modern evidence associated with the WWII Operation Pluto **[AB 79]**.

4.3 Archaeology & History Background

The Prehistoric Period (c.500,000 BC – AD 43)

- 4.3.1 There is scattered evidence from Wye and the surrounding area indicating a presence from the Mesolithic through to the Iron Age.
- 4.3.2 The early Prehistoric activity includes worked flint of a Mesolithic/early Neolithic date from several archaeological investigation in the vicinity **[AB 3, 41 & 47]**, the closest of which was c. 300m south east of the application site **[AB3 & AB47]**. In the wider area, evidence of Neolithic cultivation has been identified on Wye Downs, c. 2.5km from the site.

- 4.3.3 Later Prehistoric activity has been identified in the area from find-spots of Iron Age metalwork (primarily coins), along with pottery recovered from archaeological investigations south of Bridge Street c.325 m south-south east of the application site **[AB4]**.

The Roman Period (c. AD 43 – AD 410)

- 4.3.4 Lots of archaeological work and surface finds point to Wye having a relatively significant Roman presence. Both domestic and industrial remains have been encountered, within 130m of the site at the location of the present Havilands Place residential development **[AB 24 & 79]**. These remains and those of similar remains c. 790m north of the application site, appear to have dates covering the whole range of Roman occupation, suggesting a continuously settled location utilising the crossing point over the Great River Stour which runs less than 100m to the east of the application site. The main Canterbury Road (A28) was formerly a Roman road and it lies 1.3km to the west of the application site.

The Medieval Period (AD 410 – AD 1536)

- 4.3.5 Wye was established as a royal *vill* within the Kingdom of Kent; although the first mention in a charter is of AD 762 although it is likely to have been established much earlier (Burnham *et al* 2003).
- 4.3.6 After the Norman conquest, the Royal Manor of Wye was given to Battle Abbey and a charter, dated 1225, gave a royal decree for Battle Abbey to hold a weekly market and an annual fair (Burnham *et al*, 2003). In 1231, some of the land within the town was divided into house plots (Muhlfield, 1933) and the present church was founded in the late 13th century overlooking the market square, replacing the Saxon Minster which is thought to have stood to the west on the northern bank of Bridge Street. A college of secular priests was opened in Wye in 1447 (Burnham *et al*, 2003).
- 4.3.7 Medieval activity is attested by results from the 2006 excavation below what is now Haviland Place **[AB 79 & 80]** c. 130m west of the application site. This work revealed medieval features and an undercroft.

The Post Medieval Period (AD 1537 – AD 1800)

- 4.3.8 In 1545 the lands and properties of the college and other religious houses were seized during the Dissolution of the Monasteries. These were granted to the secretary of Queen Catherine Parr and remained in private hands for nearly 350 years before reverting to an educational establishment in the 18th century (Burnham *et al*, 2003).
- 4.3.9 Surviving buildings and records for the area are indicative of an agriculture-based settlement, with mills and farmsteads prevalent during this period.
- 4.3.10 The historic maps show that the proposed development site has been largely on the interface between recorded marsh since at least 1674 (available online at Victoria County History <http://www.british-history.ac.uk/survey-kent>) and an area of slightly raised ground that gently slopes in all other directions, as well as to the river.
- 4.3.11 A tithe map of 1841 (Plate 1) shows the site located west of the River Stour and north of Bramble Lane. The apportionment detail listed the field as under arable cultivation.



Plate 1: 1841 Wye Tithe map. Approx. location of site dashed in red (Kent County Council)

- 4.3.12 During the 1840's the mainline between Margate and Ashford operated by the South East Railway passed through Wye which was provided with a station. A well-preserved signal box remains adjacent to the site **[AB 63]**.
- 4.3.13 By 1876, as shown on the six-inch OS map (Plate 2), the train station was in place, yet the depot yard does not appear to have yet been developed, with the site partly occupied by forestry.

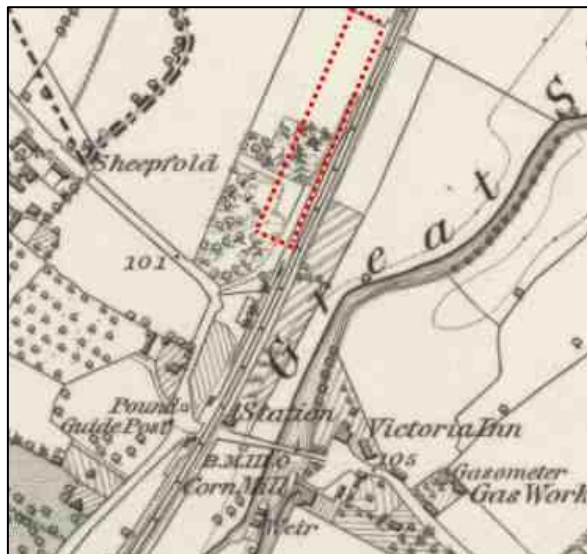


Plate 2: OS Six Inch 1876. Showing the location of the site alongside the railway line (Courtesy of National Library of Scotland)

The Modern Period (AD 1901 – present)

- 4.3.14 In 1916 the Royal Flying Corp (R.F.C) set up a Home defence and Training Airfield **[AB 64]**, which remained until 1919 before being removed. This was located c. 820 m north west of the application site. No remains of the airfield remain.
- 4.3.15 During 1940 an allied operation dubbed Operation Pluto was devised to lay undersea oil pipes beneath the English Channel to provide resources to Operation Overlord. The site of what is now Haviland Place was fitted with facilities which on aerial photographs look like possible buried military bunkers **[AB 79]** (Plate 3).



Plate 3: 1940 Aerial Photograph showing the Operation Pluto Facilities [AB 79] (Kent County Council)

4.3.16 By 1934 the site is shown as in use as a coal depot as shown on the six-inch OS map of 1934 (Plate 4). This map also shows that the area that now comprises the site contains numerous sidings and tracks presumably for the loading of coal wagons as freight.

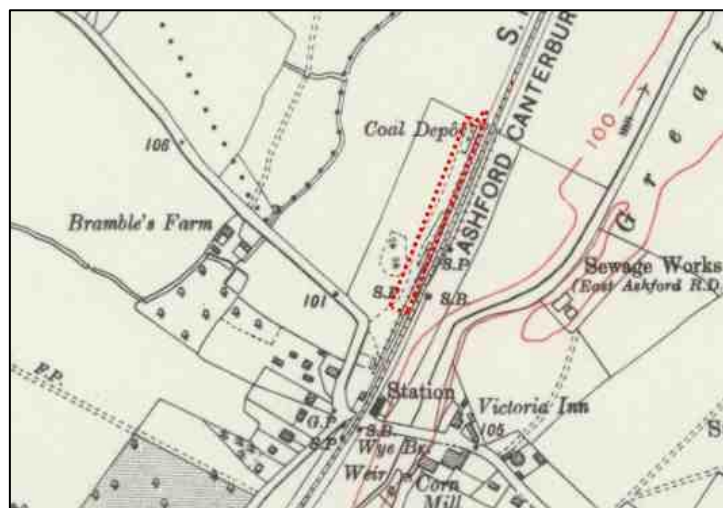


Plate 4: OS Six Inch 1934 showing site as coal depot (Courtesy National Library of Scotland)

4.4 Site Visit

4.4.1 A site visit was undertaken by Dan Bashford on the 30th of January 2018. Conditions were overcast but generally clear. There were no limitations to the survey.

- 4.4.2 The site is currently waste, with patches of grass and ground vegetation and some stock piles material relating to the adjacent railway. Modern fences of concrete post and timber construction form the western boundary of the site, while the metal ring fence and adjacent railway form the eastern boundary.



Photo 1: The interior of the site, looking south west

- 4.4.3 The only extant feature of note within the site limits was a probable large loading platform, related to the adjacent railway, constructed predominately of yellow brick. The feature is partially damaged and in a poor condition (Photo 2)



Photo 2: The railway loading platform. Looking north

- 4.4.4 A mound of material was identified immediately across the western boundary of the site (Photo 3). Unfortunately, it was overgrown and fenced off, but this may be composed of material from the cutting of the railway station or possibly remnant material from the Operation Pluto period.



Photo 3: The mound adjacent to the western site boundary, looking north east

5. CULTURAL HERITAGE POTENTIAL & MITIGATION

5.1 Known Cultural Heritage Resource

- 5.1.1 The Historic Landscape Character of village / hamlet 1810 extent [AB 1], covers the proposed development site.
- 5.1.2 There are no additional Heritage Assets recorded within the site boundaries.

5.2 Past Impact Within the Site Boundary

- 5.2.1 The historic maps and the site visit have shown that the site occupies a narrow strip of flat land, which is now situated between the recent Haviland Place residential development and the railway line. Previously, this piece of land was located within the floodplain of the river.
- 5.2.2 With the advent of the railway the land would likely have been drained. Embankment works for the railway may have included a degree of excavation of adjacent land to provide suitable bulk material. The flat nature of the site may suggest that a degree of cutting or levelling has taken place – particularly as a flat site would have been necessary to accommodate the railway sidings.

5.3 Potential Archaeological Resource

- 5.3.1 The wider study area contains evidence of activity in the region of the site from the Prehistoric period onwards.
- 5.3.2 The potential for the presence of surviving Prehistoric archaeology on the site is considered to be Low, in line with Section 2.4.1 and therefore, in line with Section 2.4.2, impacts will not be assessed further for this period.
- 5.3.3 The potential for the survival of Roman period archaeology relating to settlement and industrial activity is considered to be Medium to High. This is because the site lies adjacent to a site of known Roman remains [AB 24], located c. 130m to the south west of the site.
- 5.3.4 It is considered likely that associated Roman remains will exist within the site boundary, although there may have been a degree of truncation from the construction of the depot. As described in Section 5.1 above, such remains have the potential to be of Regional Importance in line with Table 1; Section 2.4.
- 5.3.5 The potential for the survival of Medieval remains is considered to be Low to Medium. Remains of Medieval settlement [AB 24, 79 & 80] are known from the same site as the Roman material described above, located across the western site boundary of the application site. Such Medieval remains, if they exist, are considered to be of Local Importance.

5.4 Predicted Impact of Proposed Development

- 5.4.1 The proposed development is for the construction of 14 dwellings with associated utilities, services and car parking spaces. The dwellings will be arranged in two shared spaces, with an access road running along the eastern boundary with the railway. The northern end of the site will be retained as a Habitat Preservation Area.

5.4.2 Direct impacts to any surviving archaeological deposits will come from:

- Excavation for foundation trenches
- Excavation for services/utilities
- Hard landscaping including the access road and other ground reduction for laying of hardstanding

5.4.3 These direct impacts are considered to have a potential for a Low or Low/Medium Magnitude of Impact upon potential Roman settlement and industrial remains, in line with Table 2 i.e. '*Detectable impacts which alter the baseline condition of an archaeological receptor...to a slight degree*'. Such impacts on surviving Roman industrial remains are considered to have a Minor or Minor/Moderate Significance of Effects in line with Table 3.

5.4.4 For the same direct impacts on Medieval settlement remains, the Significance of Effect is considered to be Minor at most.

5.5 Outline Recommendations

- 5.5.1 It is recommended that this site be subject to archaeological evaluation prior to any construction work. This will enable investigation to properly assess the state of preservation as well as the level of truncation of any surviving archaeological remains. Such evaluation work should ensure that provision is made to collect samples for the testing for indicators of ancient industrial techniques and by-products.
- 5.5.2 All recommendations are subject to the approval of the from the Local Planning Archaeologist.

6. REFERENCES

- Ancient Monuments and Archaeological Areas Act 1979
<http://www.legislation.gov.uk/ukpga/1979/46/contents>
- BGS (British Geological Society) 2017. Geology of Britain viewer
<http://mapapps.bgs.ac.uk/geologyofbritain/home.html>
- Burham, P & de Saxe, M (eds), 2003 *A New History of Wye*, Wye Historical Society
- Chartered Institute for Archaeologists Standard and Guidance for Historic Environment Desk Based Assessment http://www.archaeologists.net/sites/default/files/node-files/CIfAS&GDBA_2.pdf
- Heritage Gateway <http://www.heritagegateway.org.uk/Gateway/Results.aspx>
- Kent History & Library Centre, 2018
- Muhlfeld, HE, 1933 *A Survey of the Manor of Wye*
- National Library of Scotland, 2018 maps/nls.uk
- National Planning Policy Framework
https://www.gov.uk/government/uploads/system/uploads/attachment_data/file/60777/2116950.pdf
- Planning (Listed Buildings and Conservation Areas) Act, 1990
http://www.legislation.gov.uk/ukpga/1990/9/pdfs/ukpga_19900009_en.pdf

Appendices

Appendix 1 Cultural Heritage Gazetteer

This gazetteer incorporates all archaeological and historical sites identified on the Kent HER, and other sources within the 500m study area.

Abbreviations

NGR - National Grid Reference

CA – Conservation Area

LB – Listed Building

HLC - Historic Landscape Character Area

AB No.	Period	Description	Status	NGR	Reference No.
1	N/A	Historic Landscape Character – village / hamlet 1810 extent			
2	N/A	Wye Conservation Area			
3	Prehistoric	A post-hole and curvilinear pit were exposed in 2013; the pit produced worked flint of late Mesolithic/early Neolithic date.		TR 0506 4705	TR 04 NE 275
4	Prehistoric	An archaeological evaluation exposed a ditch sealed by layers containing Late Bronze Age/Early Iron Age pottery sherds. Worked flint was also found on the site along with a relict stream channel/pond of uncertain date, containing peat and waterlogged wood.		TR 04934 46861	TR 04 NW 42
5	Prehistoric	Find-spot of an Iron Age silver coin of c.175-75BC.		TR 04800 47800	MKE55635
6	Prehistoric	Find-spot of an Iron Age copper alloy coin of c.105-95BC.		TR 04800 47800	MKE55634

AB No.	Period	Description	Status	NGR	Reference No.
7	Prehistoric	Find-spot of an iron-alloy Iron Age coin of c. 100-50BC.		TR 04900 46400	MKE55612
8	Prehistoric	Find-spot of an Iron Age gold coin of c.60-55BC.		TR 04800 47800	MKE55633
9	Prehistoric	Find-spot of a Late Iron Age gold coin of c. 0 AD.		TR 04800 47800	MKE56204
10	Prehistoric	Find-spot of a Late Iron Age copper alloy coin of c. 0 AD.		TR 04800 47800	MKE56205
11	Prehistoric	Find-spot of a Late Iron Age silver coin of c. 0 AD.		TR 04800 47800	MKE56206
12	Prehistoric	Find-spot of a Late Iron Age gold coin of c. 0 AD.		TR 04500 47700	MKE56241
13	Prehistoric	Find-spot of a Late Iron Age copper alloy coin of c. 0 AD.		TR 04900 46400	MKE56255

AB No.	Period	Description	Status	NGR	Reference No.
14	Prehistoric	Find-spot of a 1 st century AD Iron Age copper alloy harness fitting.		TR 04800 47650	MKE55765
15	Prehistoric to Roman	Find-spot of an incomplete Late Iron Age/Roman one piece copper alloy Colchester brooch of c. 20-70AD.		TR 04800 47600	MKE55767
16	Prehistoric	Prehistoric trackway following the ridge of the North Downs escarpment. Section excavated through it c.2006.		Centred TQ 5584 5331 (151685m by 31313m)	TQ 55 SE 124
17	Roman	Find-spot of a Roman silver coin of AD0.		TR 04800 47650	MKE55764
18	Roman	Find-spot of a silver Roman coin of AD69.		TR 04700 46500	MKE55573
19	Roman	Find-spot of a silver Roman coin of AD69-79.		TR 04700 46400	MKE55519
20	Roman	Find-spot of an incomplete Roman two-piece copper alloy Colchester brooch of 50-80AD.		TR 04800 47600	MKE55766

AB No.	Period	Description	Status	NGR	Reference No.
21	Roman	Find-spot of an incomplete Roman two-piece copper alloy Colchester brooch of 50-80AD.		TR 04800 47600	MKE55768
22	Roman	Find-spot of an incomplete Roman two-piece copper alloy Colchester brooch of 50-80AD.		TR 04800 47600	MKE55769
23	Roman	Several hundred sherds of "Belgic" and Romano-British pottery recovered from upcast removed during dredging work in the River Stour. The majority dates to the 1st and 2nd centuries, with a small quantity of later types.		TR 0485 4653	TR 04 NW 47
24	Roman	Roman c. 1 st to 3 rd century AD industrial site, including pits, ditches, a cremation and an inhumation, excavated in 2006.		TR 048 471	TR 04 NW 198
25	Roman	Find-spot of a complete cast copper-alloy Roman finger ring of broad 43 to 299 AD date.		TR 04870 47360	MKE93773
26	Roman	Roman pottery and coins along with multiple features believed to relate to iron-working and domestic occupation, from at least two excavations in 1958 and 1970. Dates range from 1 st to 4 th C AD.		TR 04 NW 16	TR 04 NW 16
27	Roman	Find-spot of a Roman silver coin of 198-217AD.		TR 04600 46500	MKE55823

AB No.	Period	Description	Status	NGR	Reference No.
28	Roman	Find-spot of a Roman penannular finger ring of cast copper alloy. c.2 nd to 4 th century AD.		TR 04800 47600	MKE55770
29	Roman	Approximately 3kg of Roman brick and tile discovered during the cutting of a service trench in 1999. Further reports of finds c. 100m to the north west and to the south west indicate a possible occupation site.		TR 0514 4687	TR 04 NE 84
30	Roman	4 th century Roman building excavated in 1972. Further flint wall foundations extending up to 80m away to the north and north-west. Visible on 2003 aerial photographs.		TR 0478 4651 (point	TR 04 NW 19
31	Roman	Conjectured location of Roman road from Wye to Canterbury, east bank of the Great Stour.		TR 0962 5173	TR 05 SE 324
32	Medieval	Wye is listed as a medieval town in the English Heritage Monuments Protection Programme provisional list of Urban areas.		TR 0545 4672	TR 04 NE 51
33	Medieval	13 th century chalk undercroft at entrance to Stonegate egg-packing station. Two excavations in the vicinity found Medieval settlement features including a robbed stairwell, cess pit and flint wall footing.	LB	TR 05347 46670	TR 04 NE 213
34	Medieval	Find-spot of a silver penny of Edward III (1327-1377), minted in London.		TR 05310 46250	MKE55907

AB No.	Period	Description	Status	NGR	Reference No.
35	Medieval to Modern	Church of Saint Gregory and Saint Martin. Parish church. 13 th century origin, remodelled in the 15 th century for Cardinal Archbishop John Kempe. East end rebuilt 1701-1710. Restored 1873/1878.	LB	TR 0540 4690	TR 04 NE 103
36	Medieval to Modern	The Latin School, Wye College. The College of SS Gregory and Martin, founded in 1432, dissolved in 1545, except for the Grammar School which later became the Latin School. It forms the western-most quadrangle of Wye College.	LB	TR 0546 4683	TR 04 NE 104
37	Medieval to Modern	Wye College, Entrance Hall and Quadrangles. Founded 1432.	LB	TR 05521 46849	TR 04 NE 105
38	Medieval to Modern	Wheel House (Junior Common Room) walls and gates attached, part of Wye College. Brewhouse, c. 15 th century construction, 20 th century restoration.	LB	TR 0549 4683	TR 04 NE 139
39	Medieval	Wye College Cloister Quadrangle. The monument includes the remains of the medieval College of St Gregory and St Martin at Wye, founded in 1447 and situated adjacent to what is now the High Street.		TR 05488 46850	TR 04 NE 233
40	Medieval to Modern	Wye College Cloister Quadrangle, construction and use from 1432 to present.	LB	TR 0549 4685	TR 04 NE 138

AB No.	Period	Description	Status	NGR	Reference No.
41	Medieval to Post-Medieval	An archaeological evaluation exposed a multitude of features including ditches, pits, post-holes and a well, which produced an artefact assemblage demonstrating occupation from the 12 th to 18 th centuries. There was also a small amount of Late Bronze Age and possible Mesolithic flintwork.		TR 05290 46670	TR 04 NE 269
42	Medieval	Single Medieval pit containing late 13 th to 14 th century pottery encountered during a 2006 excavation.		TR 04792 47133	TR 04 NW 197
43	Medieval to Modern	Mill House Mill. Originally a 15 th century open hall house, with multiple additions, including the construction of a water mill present on the 1 st edition OS map of c.1861.	LB	TR 04878 46884	TR 04 NW 137
44	Medieval	Possible Medieval drain encountered during a 2011 watching brief.		TR 05352 46658	TR 04 NE 243
45	Medieval	Possible Medieval chalk and ragstone wall encountered during a 2011 watching brief.		TR 05353 46665	TR 04 NE 244
46	Medieval	Medieval rubbish pits relating to properties which must have existed off Church Street or Green Street located during an archaeological watching brief in 1998.		TR 0547 4675	TR 04 NE 81

AB No.	Period	Description	Status	NGR	Reference No.
47	Medieval	Ditches corresponding with current boundary alignments exposed during a 2013 evaluation produced primarily medieval finds and likely represent previous boundaries. Single Mesolithic/early Neolithic flint implement also recovered.		TR 05117 47057	TR 04 NE 276
48	Possibly Medieval	Harville Farm. Regular courtyard L-plan with detached house and other detached elements. Possible Medieval origin.		TR 0440 4661	MKE87382
49	Medieval	Find-spot of an iron sword, possibly late Medieval to Post-Medieval in date.		TR 04800 47900	MKE79209
50	Possibly Medieval	Circular cropmark visible in a field to the west of Wye. A cross-shaped mark appears on some aerial photos, suggesting that the feature relates to the site of a medieval windmill.		TR 04210 46874	TR 04 NW 186
51	Post-Medieval	Springrove Farm. Farmstead. Loose courtyard plan with buildings on four sides.		TR 0411 4662	MKE87381
52	Post-Medieval	Find-spot of a Post-Medieval silver coin from c. 1509 -1526 AD.		TR 04000 46800	MKE57516

AB No.	Period	Description	Status	NGR	Reference No.
53	Post-Medieval	Bramble/Brambles Farm. Farmstead. A dispersed multi-yard plan farmstead		TR 0465 4712	MKE87383
54	Post-Medieval	Wye Court. Farmstead, A dispersed multi-yard plan farmstead.		TR 0531 4724	MKE87394
55	Post-Medieval	A field barn with no associated yard, south of Wye Bridge Street.		TR 0518 4665	MKE87395
56	Post-Medieval	6 Wye Cherry Gardens Lane. Farmstead. A loose courtyard plan farmstead with buildings to three sides of the yard.		TR 0552 4661	MKE87396
57	Post-Medieval	Farmstead in Wye. A loose courtyard plan farmstead with buildings to one side of the yard.		TR 0541 4656	MKE87397
58	Post-Medieval	Farmstead south of Wye. A loose courtyard plan farmstead with buildings to two sides of the yard.		TR 0546 4650	MKE87428
59	Post-Medieval	The 1st edition OS map (1862-1875) shows a pinfold (animal pound) south of Wye.		TR 0511 4631	TR 04 NE 278

AB No.	Period	Description	Status	NGR	Reference No.
60	Unknown (Post- Medieval to Modern)	Corn windmill shown on 1 st edition OS map of c.1861 to the west of Wye near a gas works and another corn mill to the north. Noted as disused on 3rd and 4th edition maps of c. 1895 - 1922 indicating it fell out of use in the early 20th century.		TR 0502 4678 (point)	HTR 04 NE 273
61	Modern	Branch Railway between Ashford and Margate built by the South Eastern Railway in 1846. Total track length 34 miles.		TR 1972 5621	TR 15 NE 1063
62	Modern	Wye Railway Station, depicted on OS 1st edition map of c.1861. Still in use.		TR 0481 4693	TR 04 NW 54
63	Modern	Signal Box. Built in 1893 for the South Eastern Railway. Example of a Saxby & Farmer Type 12 signal box.		TR 04795 46907	TR 04 NW 208
64	Modern	The former location of Wye (Ashford) R.F.C. Home defence and Training Airfield, c.1916-1919. No extant remains.		TR 0439 4777	TR 04 NW 220
65	Modern	Crash site of a Supermarine Spitfire from 1940. Site excavated 1974.		TR 0524 4724	TR 04 NE 266

AB No.	Period	Description	Status	NGR	Reference No.
66	Unknown	Ditches and pits of uncertain date from a 2013 evaluation. Most ditches probably relate to agricultural practices associated with Wye, although a pair of features may have been prehistoric.		TR 0506 4643	TR 04 NW 212
67	Unknown	Kempe's Mound. Probable fake barrow, the result of a student hoax in 1977. No archaeological finds.		TR 0553 4692 (point)	TR 04 NE 29
68	Prehistoric	Geoarchaeological survey: Potential for Pleistocene palaeoenvironmental evidence.	<i>Event</i>	TR 0492 4659	EKE11949
69	Prehistoric	Evaluation: Ditch and relict stream/pond.	<i>Event</i>	TR 0491 4684	EKE10998
70	Prehistoric to Roman	DBA: Luckley House, Wye. Low to moderate potential for Prehistoric and Roman remains.	<i>Event</i>	TR 0510 4663	EKE11405
71	Prehistoric to Medieval	Evaluation: Late Mesolithic/early Neolithic and Medieval features.	<i>Event</i>	TR 0511 4705	EKE13399
72	Roman	Evaluation: Observation of Transco trenching which produced Roman brick and tile.	<i>Event</i>	TR 0514 4687	EKE5969

AB No.	Period	Description	Status	NGR	Reference No.
73	Roman	Excavation: Roman iron-works and possible occupation.	<i>Event</i>	TR 0477 4730	EKE3724
74	Roman	Excavation: Roman building/s.	<i>Event</i>	TR 0478 4653	EKE3725
75	Roman	Excavation: Roman coins and pottery.	<i>Event</i>	TR 0514 4695	EKE3726
76	Roman	Excavation: Roman iron-works and possible occupation.	<i>Event</i>	TR 0493 4746	EKE3738
77	Roman	Excavation: Roman iron-works and possible occupation.	<i>Event</i>	TR 0488 4735	EKE4674
78	Roman	DBA: Luckley House, Wye. Moderate potential for Roman remains.	<i>Event</i>	TR 0507 4645	EKE11401
79	Roman to Modern	Excavation: Roman industrial site, Medieval and Modern activity relating to Op: PLUTO	<i>Event</i>	TR 0481 4718	EKE11412

AB No.	Period	Description	Status	NGR	Reference No.
80	Medieval	Excavation: At Medieval undercroft.	<i>Event</i>	TR 053 466	EKE4787
81	Medieval	Watching brief: Possible Medieval drain and wall.	<i>Event</i>	TR 0535 4666	EKE11406
82	Medieval and Post-Medieval	Evaluation: Range of Medieval and Post-Medieval features.	<i>Event</i>	TR 05283 46665	EKE10002
83	Medieval and Post-Medieval	Excavation: Following preceding evaluation (EKE10002).	<i>Event</i>	TR 0527 4667	EKE13042
84	Post-Medieval	Building Survey: Of Grade II listed granary prior to demolition.	<i>Event</i>	TR 0491 4689	EKE5231
85	Modern	Excavation: Unused 19 th century tomb.	<i>Event</i>	TR 054 469	EKE4675
86	Modern	Watching brief: 19 th and 20 th century bridge alterations observed during widening work.	<i>Event</i>	TR 0486 4691	EKE11411

AB No.	Period	Description	Status	NGR	Reference No.
87	Modern/Unknown	Watching Brief: Modern features and part of an undated ditch.	<i>Event</i>	TR 0481 4711	EKE11415
88	Unknown	Evaluation: Exposed some ditches and pits very small selection of artefacts recovered.	<i>Event</i>	TR 0507 4645	EKE13384



AB Heritage Limited (Head Office)
Jarrow Business Centre, Rolling Mill
Road, Jarrow, South Tyneside, NE32 3DT
Tel: 03333 440 206
e-mail: info@abheritage.co.uk

Kent County Council Monument Full Report

31/01/2018

Number of records: 162

HER Number TR 04 NE 22

Record Type Findspot

Site Name Roman coins and pottery, Church Field Way, Wye

A quantity of Roman-British coarse ware pottery, some small iron objects and 2 Roman coins were found in 1952 during excavations at a house on Church Field Way. The pottery assemblage dated to the 2nd-4th centuries and also included 2 sherds of Samian ware. The coins have been identified as dating to the reigns of Antonius Pius and Carusius. The pottery and iron objects were last known to be in the private possession of the property owner, although the property has since changed hands: the two coins were held by the Wye Historical Society.

Monument Types and Dates

FINDSPOT ((between) Roman - 100 AD? to 399 AD?)

Description

TR 05144695. Much Roman-British coarse ware of the 2nd-4th centuries which included, 2 sherds of Samian ware. Also found were, small iron objects, and 2 coins of Antonius Pius and Carusius. These were found in 1952 during excavations at No.29 Church Field Way, Wye. (1)

Some of the finds were initially casual, made by the owner who later made excavations in the garden (centred at TR 05044692) and a report on them. This report came to the notice of Mr Bradshaw lately. The pottery and iron objects are temporarily with Mr Bradshaw, the two coins are with the Wye Historical Society. The present occupiers of No.29 Church Field Way could offer no information. (2)

Sources

- (1) Unpublished document: OS Card / NAR index. J Bradshaw 16-MAY-1966
Location: KAR
- (2) Unpublished document: OS Card / NAR index. F1 ASP 31-AUG-1966
Location: KAR
- (3) Unpublished document: OS Card / NAR index. Letter: J Bradshaw 19-AUG-1966
Location: KAR
- (4) Bibliographic reference: Field report for monument TR 04 NE 22 - August, 1966.

Location

National Grid Reference

TR 0504 4692 (point) TR04NE Point

Administrative Areas

Civil Parish WYE WITH HINXHILL, ASHFORD, KENT
District ASHFORD, KENT
County KENT

Associated Designations - None recorded

Other Statuses and Cross-References

National Monuments Record - TR 04 NE 22 Active
Monarch Uid - 463060 Active

Related Monuments - None Recorded

Associated Finds

FKE654 COIN (Roman - 138 AD? to 217 AD?) METAL

Associated Events/Activities

EKE3726 29 CHURCH FIELD WAY (Event - Intervention. Ref: EI 14575)

HER Number TR 04 NE 29**Record Type** Monument**Site Name** Location of probable fake barrow, Wye with Hinxhill

A burial mound was thought to exist in wye village. A tumulus was supposedly discovered during excavations for building extensions at Wye College. A series of large related stones were removed to the British Museum for examination. They have now been reset in their old positions. The so-called Kempe's Mount is suspected to be the product of an undergraduate 'stir' perpetrated in November 1977. Nothing of archaeological interest has been found at this site.

Monument Types and Dates

BARROW? (Unknown date)

Description

TR 05534692. Kempe's Mound a tumulus discovered during excavations for building extensions at Wye College. A series of large related stones were removed to the British Museum for examination. They have now been reset in their old positions. Monument now in the care of the Dept of the Environment. (1) Wye Collge, Kempe's Mount; The so-called Kempe's Mount is the product of an imaginative and successful undergraduate 'stir' perpetrated in November 1977. Nothing of archaeological interest has been found at this site. (2)

Sources

- (1) Unpublished document: OS Card / NAR index. Wye College Notice Board
Location: KAR
- (2) Unpublished document: OS Card / NAR index. Letter S J Greatrese 14 2 78
Location: KAR
- (3) Unpublished document: OS Card / NAR index. Letter: J D Sykes Wye College 3 2 87 (in file)
Location: KAR

Location**National Grid Reference**

TR 0553 4692 (point) TR04NE Point

Administrative Areas

Civil Parish	WYE WITH HINXHILL, ASHFORD, KENT
District	ASHFORD, KENT
County	KENT

Associated Designations - None recorded**Other Statuses and Cross-References**

Monarch Uid - 463081	Active
National Monuments Record - TR 04 NE 29	Active

Related Monuments - None Recorded**Finds - None recorded****Associated Events/Activities - None recorded**

HER Number TR 04 NW 16

Record Type Monument

Site Name Roman iron works and possible occupation site, Wye

A Roman iron works and possible associated occupation site are located in fields to the immediate north west of Wye. Roman Samian ware pottery and traces of a ditch containing domestic refuse, including two coins of Claudius and Titus have been found during previous excavations at the site. A second area to the north was excavated in 1970 and this has been confirmed as an iron-working site. A number of smelting hearths and cinder remains were found, however the extents of the industrial area were not determined. The occupation materials from the adjacent fields most probably indicate a wide area of industry. Pottery and coins from this site dated from the late 1st - early 3rd centuries and there was also a small amount of 4th century ware. It is thought that the occupation debris to the south is connected with this industrial area despite the fact that no structures were found during the earlier excavations.

Monument Types and Dates

POTTERY KILN (Roman - 43 AD to 409 AD)

Description

[Areas centred TR 04884735] Roman pottery including much Samian excavated hereabouts by Mr Dalrymple of Wye Agricultural College, c.1958. (1) Enquiries at the College revealed that Mr Dalrymple is now in Australia, and his assistant at the time of the excavation, Mr Askew, is resident in Newcastle-upon-Tyne. The pottery is believed to be in Maidstone Museum but is not exhibited (a). The siting falls in a flat field at present under stubble. (2) Excavated by J Bradshaw for Ashford Archaeological Society. Traces of a ditch were found at TR 04774730 where two coins, of Claudius and Titus, from lower deposits of domestic refuse give the dating as the last half of the C1st. The second area at TR 04934746 was an iron-working site with smelting hearths in conjunction with some other industry. Pottery and coins were late C1st - early C3rd with a small amount of C4th ware. (3) The pottery was found by Dalrymple in 1958 in a field centred TR 049473, the top soil of which was completely removed in about 1938. Perambulation produced further evidence of Roman tile and sherds. Although no structure has been found, the occupation debris is probably connected with the industrial area centred to the north. The siting of the ditch excavated in 1970 was confirmed on the ground by J Bradshaw. The ditch was traced extending in a NW-SE direction from TR 04784732 to TR 04874728. No visible trace now remains in a field of stubble. The Romano-British smelting site excavated in 1970 is situated in a field under stubble. J Bradshaw was able to re-locate on the ground the excavation centred at TR 04974749. On investigation, a little surface cinder was seen, but within the wood to the E of the excavated area concentrated cinder lies to a depth of 1.0 metres below the surface, according to Mr Bradshaw. Publication of the excavation is pending; plans and photographs are held by Bradshaw. Although further hearths are suspected, the limits of the industrial area are not known, but Romano-British occupation material found in most of the surrounding fields indicates a wide area of usage. (4) Wye, site listed in gazetteer of Romano-British iron-working sites. (5) Site not listed in gazetteer B, a check-list of Roman bloomeries in the Weald. (6) Additional Bibliography. (7)

Additional mention of. (14)

A further industrial site was found 150m to the south, and it is assumed that both sites form part of a larger, continuous industrial complex (see TR 01 NW 198).

Sources

- (1) Unpublished document: OS Card / NAR index. F1 ASP 13-MAY-63
Location: KAR
- (2) Unpublished document: OS Card / NAR index. Oral - F Jenkins Hon Corr 4-APR-1963
Location: KAR
- (3) Unpublished document: OS Card / NAR index. F2 ASP 13-MAY-63
Location: KAR
- (4) Unpublished document: OS Card / NAR index. Information - Mr Green Soil Survey Officer Wye College
Location: KAR
- (5) Unpublished document: OS Card / NAR index. Archaeol Cant 85 1970 177-8 (J Bradshaw)
Location: KAR
- (6) Unpublished document: OS Card / NAR index. F3 JRL 10-SEP-73
Location: KAR

- (7) Unpublished document: OS Card / NAR index. Information from J Bradshaw 8 Forest Houses Challock
Location: KAR
- (8) Unpublished document: OS Card / NAR index. Hist Met II No 2 1977 79 (A R Aianol)
Location: KAR
- (9) Unpublished document: OS Card / NAR index. The Iron Ind of the Weald 1985 (H Cleere and D Crossley)
Location: KAR
- (10) Unpublished document: OS Card / NAR index. Britannia 2 1971 288 (Dr Wilson)
Location: KAR
- (11) Unpublished document: OS Card / NAR index. Archaeol Cant 86 1971 237-238 (J Bradshaw)
Location: KAR
- (12) Bibliographic reference: Field report for monument TR 04 NW 16 - May, 1963.
- (13) Bibliographic reference: Field report for monument TR 04 NW 16 - September, 1973.
- (14) Unpublished document: Scott Wilson. 2002. Proposed Development on Land at Waterbrook: Environmental Impact Assessment.
Location: Kent County Council - Heritage 2002/119

Location**National Grid Reference**

TR 0485 4738 (point)	TR04NW	Point
----------------------	--------	-------

Administrative Areas

Civil Parish	WYE WITH HINXHILL, ASHFORD, KENT
District	ASHFORD, KENT
County	KENT

Associated Designations - None recorded**Other Statuses and Cross-References**

SHINE Candidate (No)	Active
Monarch Uid - 463139	Active
National Monuments Record - TR 04 NW 16	Active

Related Monuments

TR 04 NW 198 C1 - early C3 Roman industrial site	Contemporary Complex
--	----------------------

Associated Finds

Fke6546	COIN (Roman - 43 AD to 54 AD)
Fke6547	COIN (Roman - 79 AD to 81 AD)

Associated Events/Activities

EKE4674	WYE MEADOW (Event - Intervention. Ref: EI 14574)
EKE3724	BRAMBLE LANE (Event - Intervention. Ref: EI 14572)
EKE3738	WYE MEADOW (Event - Intervention. Ref: EI 14601)

HER Number TR 04 NW 19**Record Type** Monument**Site Name** Romano-British building, Wye

A 4th century Romano-British building was excavated in 1972 after some tiles and pottery sherds were found in the area in the previous year. The building had evidence of later additions to its structure but was primarily dated on the basis of occupation debris found in a field drain (TR 04 NW 199). Amongst the finds removed from this drain were pottery sherds, bone, coins dating to AD 330-370 and other domestic items. Flint foundations of other walls were also found to the north and north-west and an unornamented gate-type bronze buckle and an iron dagger were found in association. There are no visible remains of this structure at the site.

Monument Types and Dates

SETTLEMENT ((at some time) Roman - 300 AD to 409 AD)

Description

TR 04774648 Part of a Romano-British building was excavated in 1972 (2) following the discovery of tiles and pottery reported in 1971 (1). It had later additions at each end, particularly the north and the side nearer the river. Flint foundations of other walls were also found at varying distances between 20m and 80m to the north and north-west. (2) ROMAN BUILDING [R] (site of) [NAT]. Site only - no visible remains. Surveyed. (3)

[TR 04774648]. Tiles and pottery were reported from an area 24 metres west of the River Stour centred on N.G.R. TR 04774648 and covering a strip 55 metres long, 12 metres wide and running parallel with the river. Bulldozing prevented the identification of any foundations, but the fragments of roofing and flue tiles indicate the presence of a building in the vicinity. There was a quantity of Romano-British coarse pottery as well as some Samian ware dating, perhaps, to the middle of the 2nd AD. Romano-British occupation material was visible in the side of a ditch at N.G.R. TR 04674662. (4)

Visible on aerial photos of 2003.

Sources

Unpublished document: OS Card / NAR index. F1 JRL 10-Sep-73

Location: KAR

Unpublished document: OS Card / NAR index. F1 JRL 10-Sep-73

Location: KAR

Bibliographic reference: Field report for monument TR 04 NW 19, Sep-1973.

Bibliographic reference: Field report for monument TR 04 NW 19, Sep-1973.

(1) Unpublished document: OS Card / NAR index. Arch Cant 86 1971 237-8 (J Bradshaw)

Location: KAR

(2) Unpublished document: OS Card / NAR index. Arch Cant 87 1972 233 (J Bradshaw)

Location: KAR

(4) Unpublished document: OS Card / NAR index. Hist Met II No 2 1977 79 (A R Aianol)

Location: KAR

Location**National Grid Reference**

TR 0478 4651 (point)

TR04NW

Point

Administrative Areas

Civil Parish

WYE WITH HINXHILL, ASHFORD, KENT

District

ASHFORD, KENT

County

KENT

Associated Designations

Selected Heritage Inventory for Natural England	Part of a Romano-British building was excavated in 1972 following the discovery of tiles and pottery reported in 1971	Active	DKE21211
---	---	--------	----------

Other Statuses and Cross-References

SHINE Candidate (Yes)	Active
National Monuments Record - TR 04 NW 19	Active
Monarch Uid - 463150	Active

Related Monuments

TR 04 NW 199 Romano-British building, Wye	All Groups
---	------------

Finds - None recorded**Associated Events/Activities**

EKE3725	NEAR RACE COURSE (Event - Intervention. Ref: EI 14573)
---------	--

HER Number TR 04 NE 273

Record Type Monument

Site Name Windmill, Wye with Hinxhill

A corn windmill was located to the west of Wye near a gas works and another larger corn mill to the north. This structure is shown on the first edition map of c.1861 yet it is noted as disused on the 3rd and 4th edition maps of c. 1895 - 1922 indicating it fell out of use in the early 20th century.

Monument Types and Dates

WINDMILL ((between) Post Medieval to Modern - 1540 AD? to 1922 AD?)

Description

A corn windmill was located to the west of Wye near a gas works and another larger corn mill to the north. This structure is shown on the first edition map of c.1861 yet it is noted as disused on the 3rd and 4th edition maps of c. 1895 - 1922 indicating it fell out of use in the early 20th century.

Sources - None recorded

Location

National Grid Reference

TR 0502 4678 (point) TR04NE Point

Administrative Areas

Civil Parish	WYE WITH HINXHILL, ASHFORD, KENT
District	ASHFORD, KENT
County	KENT

Associated Designations - None recorded

Other Statuses and Cross-References

NBM - 3	Active
NBR Index Number - 2610	Active
National Monuments Record - TR 04 NW	Active
Monarch Uid - 498070	Active
Sites & Monuments Record - TR 04 NE 273	Active

Related Monuments - None Recorded

Finds - None recorded

Associated Events/Activities - None recorded

HER Number TR 04 NW 54**Record Type** Building**Site Name** Wye railway station

Wye railway station is depicted on the Ordnance Survey 1st edition map of c.1861. The station is thought to have been constructed in 1846 although the source of this information is uncertain and no further information about this event is held on record. The station is still in use today.

Monument Types and Dates

RAILWAY STATION (Post Medieval to Modern - 1846 AD to 2050 AD)

Description

Wye railway station is depicted on the Ordnance Survey 1st edition map of c.1861. The station is thought to have been constructed in 1846 although the source of this information is uncertain and no further information about this event is held on record. The station is still in use today.

From The National Monuments Record:

Railway station on the Ashford - Margate Branch Line, built in 1846

Sources - None recorded**Location****National Grid Reference**

TR 0481 4693 (point)	TR04NW	Point
----------------------	--------	-------

Administrative Areas

Civil Parish	WYE WITH HINXHILL, ASHFORD, KENT
District	ASHFORD, KENT
County	KENT

Associated Designations - None recorded**Other Statuses and Cross-References**

NBM - 3	Active
NBR Index Number - 6998	Active
National Monuments Record - TR 04 NW	Active
Monarch Uid - 501891	Active
Sites & Monuments Record - TR 04 NW 54	Active

Related Monuments

TR 15 NE 1063 Ashford & Margate Railway	Functional Association
---	------------------------

Finds - None recorded**Associated Events/Activities - None recorded**

HER Number TR 04 NE 48**Record Type** Listed Building**Site Name** The Old Flying Horse Inn

Late 14th c, altered 16th c, clad 18th c

Summary from record TR 04 NE 109:
Grade II* listed building. Main construction periods 1367 to 1799Summary from record TR 04 NE 64 :
The Old Flying Horse Inn : listed building**Monument Types and Dates**

HALL OF RESIDENCE (Unknown date)

INN (Unknown date)

STEPS (Unknown date)

HOUSE (HOUSE, Medieval - 1066 AD to 1539 AD)

HOUSE (HOUSE, Medieval - 1066 AD to 1539 AD)

INN (INN, Medieval - 1066 AD to 1539 AD)

JETTIED HOUSE (Late C14, Medieval - 1367 AD to 1399 AD)

OPEN HALL HOUSE (Late C14, Medieval - 1367 AD to 1399 AD)

SITE (Medieval to Post Medieval - 1367 AD to 1799 AD)

Main Building BRICK

Material

Main Building TILE

Material

Main Building TIMBER

Material

Main Building WEATHERBOARD

Material

Covering Building TILE

Material

HOUSE (C16, Medieval to Post Medieval - 1500 AD to 1599 AD)

HOUSE (HOUSE, Post Medieval - 1540 AD to 1900 AD)

HOUSE (HOUSE, Post Medieval - 1540 AD to 1900 AD)

INN (INN, Post Medieval - 1540 AD to 1900 AD)

INN (INN, Post Medieval - 1540 AD to 1900 AD)

HOUSE (C18, Post Medieval - 1700 AD to 1799 AD)

Description

(TR05484680) The Old Flying Horse Inn (1) No.s 1, 3 & 5 (The Old Flying Horse Inn) Student hostel, sometime house and inn. Late 14th c altered 16th c, clad 18th c. Timber framed and clad with painted brick and painted tile hanging on 1st floor. Plain tiled roof. Two storeys, basement and garret, with plinth, continuous moulded bressumer, the ground floor to right 3 bays with jetty on brackets. (Listed Grade II*) [Full archaeological description] (2)

Description from record TR 04 NE 109:

The following text is from the original listed building designation:

TR 0446 0546	WYE	THE GREEN	(east side)
8/241		Nos. 1, 3 and 5 27.11.57	(The Old
Flying		Horse Inn)	
GV	II*		

Student hostel, sometime house and Inn. Late C14 altered C16, clad C18. Timber framed and clad with painted brick and painted tile hanging on 1st floor. Plain tiled roof. Two storeys, basement and garret, with plinth, continuous moulded bressumer, the ground floor recessed to right 3 bays with jetty on brackets. Moulded wooden eaves cornice to hipped roof, with stacks to centre left and to right, and hipped dormer to left return. Five glazing bar sashes on 1st floor, and 2 to left on ground floor, with 3 wooden casements to right. Central door of 4 panels and 3 steps, and panelled door to right with 2 steps. Basement openings to centre. Left return (to High Street) with roof stepped down to rear range with stack at end left.

Wooden casement and glazing bar sash on 1st floor, 3 wooden casements on ground floor. Panelled corner door with pilastered surround and flat hood. Single storey weather boarded block at extreme left (eastern end), with half-hipped plain tiled roof and half-doors in gable end. Catslide outshot and 2 hipped wings to rear. Interior: extremely rare survival of coved dais canopy, with evidence of colouring, unaltered when open hall floored C16. Crown post roof. The whole dates to late C14 (G.W. Parkin, Wye Local History Magazine). Part of this building fronts on to the High Street and is cross-referenced under that road.

Listing NGR: TR0548346806

Description from record TR 04 NE 64 :

Listed building : no additional information available

Sources

- (1) Unpublished document: OS Card / NAR index. OS 1: 2500
Location: KAR
- (2) Unpublished document: OS Card / NAR index. DOE (HHR) District of Ashford, 16 February 1989 (103)
Location: KAR

Location

National Grid Reference

TR 0548 4680 (point) TR04NE Point

Administrative Areas

Civil Parish WYE WITH HINXHILL, ASHFORD, KENT
District ASHFORD, KENT

Associated Designations

Listed Building (II*) - 1216805 THE OLD FLYING HORSE INN Active DKE14274

Other Statuses and Cross-References

LBS no. - old UID - 411471 Active
National Monuments Record - TR 04 NE 64 Active
National Monuments Record - TR 04 NE 48 Active
Old Pref Ref - MKE21928 Active
Monarch Uid - 866788 Active
NBR Index Number - 40591 Active
Monarch Uid - 949334 Active
NBM - 3 Active

Related Monuments - None Recorded

Finds - None recorded

Associated Events/Activities - None recorded

HER Number TR 04 NE 51**Record Type** Place**Site Name** Wye medieval town

Wye is listed as a medieval town in the English Heritage Monuments Protection Programme provisional list of Urban areas. There is no further information on record about this designation.

Monument Types and Dates

TOWN (Medieval - 1066 AD to 1539 AD)

Description

TR 0545 4672. Wye. (1) [Temporary record pending further recording. Town included in English Heritage MPP Provisional list of urban areas July 1992]

Sources

- (1) Unpublished document: OS Card / NAR index. OS 1:10000 1980
Location: KAR

Location**National Grid Reference**

TR 0545 4672 (point) TR04NE Point

Administrative Areas

Civil Parish	WYE WITH HINXHILL, ASHFORD, KENT
District	ASHFORD, KENT
County	KENT

Associated Designations - None recorded**Other Statuses and Cross-References**

Monarch Uid - 975543	Active
National Monuments Record - TR 04 NE 51	Active

Related Monuments - None Recorded**Finds - None recorded****Associated Events/Activities - None recorded**

HER Number TR 04 NW 42**Record Type** Monument**Site Name** Late Bronze Age/Early Iron Age pottery and ditch, Bridge street

A ditch of uncertain date with a quantity of Late Bronze Age and Early Iron Age pottery in the layers above this feature.

Monument Types and Dates

DITCH (Late Bronze Age to Early Iron Age - 1000 BC to 401 BC)

Description

A ditch of uncertain date was found during archaeological evaluation in Wye village by Oxford Archaeological unit. Finds of Late Bronze Age/Early Iron Age pottery sherds in layers above the ditch suggest an early date for the feature. Struck flints of similar date were also found on the site.

There was also a relict stream channel or pond on the site, of uncertain date, containing peat and waterlogged wood. (1)

Sources

- (1) Miscellaneous Material: Not applicable. SMR Kent uncatalogued index entry. Oxford Arch unit 1995, Land at Bridge St.Wye, Evaluation
- (1) Unpublished document: Oxford Archaeological Unit. 1995. Land at Bridge Street Wye, Kent: Archaeological Evaluation.
Location: Kent County Council - Heritage 1995/38

Location**National Grid Reference**

TR 04934 46861 (point) TR04NW Point

Administrative Areas

Civil Parish	WYE WITH HINXHILL, ASHFORD, KENT
District	ASHFORD, KENT
County	KENT

Associated Designations - None recorded**Other Statuses and Cross-References**

National Monuments Record - TR 04 NW 42	Active
SAR - 28	Active
Monarch Uid - 1029805	Active

Related Monuments - None Recorded**Associated Finds**

FKE46973	POTTERY ASSEMBLAGE (Medium quantity) (Late Bronze Age to Early Iron Age - 1000 BC to 401 BC)	POTTERY
FKE46974	FLAKE (Small quantity) (Bronze Age - 2350 BC? to 701 BC?)	FLINT

Associated Events/Activities

EKE10998 Evaluation of land at Bridge Street, Wye. (Intrusive Event)

HER Number TR 04 NW 47**Record Type** Findspot**Site Name** Late Iron Age and Roman pottery, River Stour, Wye with Hinxhill

Several hundred sherds of "Belgic" and Romano-British pottery were recovered when examining weathered upcast removed during dredging work in the River Stour. The majority of this material has been dated to the 1st and 2nd centuries, there being a small quantity of later types.

Monument Types and Dates

FINDSPOT (Roman - 43 AD to 409 AD)

Description

Several hundred sherds of "Belgic" and RO pottery were recovered when examining weathered upcast from dredging of the River Stour. The material is of C1-2 date, with only a handful of later types. (1)

Sources

- (1) Unpublished document: OS Card / NAR index. CAT Annual Report, 1992-3.
Location: KAR

Location**National Grid Reference**

TR 0485 4653 (point) TR04NW Point

Administrative Areas

Civil Parish WYE WITH HINXHILL, ASHFORD, KENT
District ASHFORD, KENT

Associated Designations - None recorded**Other Statuses and Cross-References**

National Monuments Record - TR 04 NW 47	Active
SAR - 28	Active
Monarch Uid - 1030970	Active

Related Monuments - None Recorded**Associated Finds**

FKE4305 UNIDENTIFIED OBJECT (Roman - 43 AD to 409 AD) POTTERY

Associated Events/Activities - None recorded

HER Number TR 04 NE 79**Record Type** Monument**Site Name** Star brewery, Wye

A brewery on Church Street, Wye was in use until the late 19th century and was demolished in the early 20th century. The site is marked as the Star Brewery on the Ordnance Survey 1st edition map of c.1861, but no other record of the site is depicted on the 2nd to 4th edition maps of c.1895 - 1940.

Monument Types and Dates

BREWERY ((between) Post Medieval - 1540 AD? to 1900 AD?)

MALTINGS (Post Medieval - 1540 AD? to 1900 AD?)

Description

Star Brewery, on Church Street, was in use by at least 1888 and may have been earlier. It was demolished by the 1910's.(1)
The brewery may have been run by T. Beaney in 1859 until 1974.(2)

Sources

- (1) Miscellaneous Material: Not applicable. SMR Kent uncatalogued index entry. OS 25" map 1st ed.
- (2) Miscellaneous Material: Not applicable. SMR Kent uncatalogued index entry. Kelley's Directory of Kent, 1859, 1867 and 1874.

Location**National Grid Reference**

TR 0534 4682 (point) TR04NE Point

Administrative Areas

Civil Parish	WYE WITH HINXHILL, ASHFORD, KENT
District	ASHFORD, KENT
County	KENT

Associated Designations - None recorded**Other Statuses and Cross-References**

National Monuments Record - TR 04 NE 79	Active
SAR - 28	Active
Monarch Uid - 1032749	Active

Related Monuments - None Recorded**Finds - None recorded****Associated Events/Activities - None recorded**

HER Number TR 04 NE 81**Record Type** Monument**Site Name** Medieval rubbish pits, Wye college car park

During an archaeological watching brief by Canterbury Archaeological Trust at Wye college Car Park in 1998 a number of rubbish pits were found. These pits have been identified as relating to medieval or later properties at the site thought to have existed off the frontages of Church Street or Green Street.

Monument Types and Dates

PIT (Medieval - 1066 AD to 1539 AD)

Description

Rubbish pits almost certainly relating to Md or later properties which must have existed off Church Street or Green Street frontages were located during an archaeological watching brief in 1998(1)

Sources

- (1) Unpublished document: Unpub. CAT watching brief at Wye College Car Park 1998.
Location: Kent County Council - Heritage 1998/69

Location**National Grid Reference**

TR 0547 4675 (point) TR04NE Point

Administrative Areas

Civil Parish	WYE WITH HINXHILL, ASHFORD, KENT
District	ASHFORD, KENT
County	KENT

Associated Designations - None recorded**Other Statuses and Cross-References**

National Monuments Record - TR 04 SE 24	Active
SAR - 28	Active
Sites & Monuments Record - TR 04 NE 81	Active
Monarch Uid - 1032982	Active

Related Monuments - None Recorded**Finds - None recorded****Associated Events/Activities - None recorded**

HER Number TR 04 NE 84

Record Type Findspot

Site Name Romano-British building material, 70-72 Churchfields Way, Wye

During the cutting of a service trench in July 1999 at Wye approximately 3kg of Roman brick and tile were discovered. Of the various types of building materials four different fabrics were identified as being similar to types from kilns at Canterbury, Wye, and also paralleled in London. Further reports of finds some 100m to the north west and also to the south west indicate that there was a substantial occupation site or area of activity in the area during the Roman period, probably linked to the advantageous position on a low hill overlooking the Stour.

Monument Types and Dates

FINDSPOT ((at some time) Roman - 43 AD? to 409 AD?)

Description

A Transco service trench cut in July 1999 at Wye which produced nearly 3kg of Roman brick and tile. Five tegula fragments were found with other building material including one imbrex, a piece of brick and five miscellaneous pieces. Four fabrics could be identified; two similar to that produced at kilns in Canterbury, a third from Canterbury or Wye and the fourth which is paralleled in London. Three tegula had flange profiles consisting of a type which has occurred commonly on sites in Kent. The material was reported as being "fresh", unabraded and bearing no trace of mortar. There are reports of finds 100m to the nw (TR 04 NE 22) and sw suggesting a further focus of activity on the low hill overlooking the Stour.(1)

Sources

- (1) Article in serial: Sparey-Green. 1999. Research and Discoveries: 12 Roman Building Material: Wye. Vol CXIX Pages 392-93. Arch Cant CXIX pages 392-93

Location: Kent County Council - Heritage Library

Location**National Grid Reference**

TR 0514 4687 (point) TR04NE Point

Administrative Areas

Civil Parish	WYE WITH HINXHILL, ASHFORD, KENT
District	ASHFORD, KENT
County	KENT

Associated Designations - None recorded**Other Statuses and Cross-References**

Sites & Monuments Record - TR 04 NE 84 Active

Related Monuments - None Recorded**Associated Finds**

Fke4915	TEGULA (Roman - 43 AD? to 409 AD?)	POTTERY
Fke4916	IMBEX (Roman - 43 AD? to 409 AD?)	POTTERY

Associated Events/Activities

EKE5969 Observation of Transco Trenching, Wye (Intrusive Event)

HER Number TR 04 NE 158**Record Type** Listed Building**Site Name** METHODIST CHURCH AND CHURCH HALL

Grade II listed building. Main construction periods 1869 to 1869

Monument Types and Dates

CHURCH HALL (Unknown date)

DATE STONE (1869, Post Medieval - 1869 AD)

SITE (Post Medieval - 1869 AD)

Main Building BRICK
MaterialCovering Building SLATE
Material

WESLEYAN METHODIST CHAPEL (1869, Post Medieval - 1869 AD)

Description

The following text is from the original listed building designation:

TR 0446 0546	WYE	BRIDGE STREET	(south side)
8/184		Methodist	Church
and		Church Hall	
GV		II	

Wesleyan Chapel. 1869. Red brick with yellow, blue and black polychromatic dressings. Slate roof. Simple 3 bay church with attached hall to west. North (entrance) front with painted pilaster strip buttresses and raised parapet gable, with roundel in gable and relieving arch over, with lancets to left and to right with lozenge-tracery iron lights. Central boarded double doors with strap hinges, cusped head and arched surround. Three round headed windows to left return in arched surrounds, separated by pilaster strips. Church hall to right, with 2 lancets and boarded door to left on ground floor, and rounded triangular gable opening. Foundation plaque to right ground floor of main block, inscribed: This stone was laid by Sir Thomas Lycett June 16th 1869

Listing NGR: TR0533046674

Sources

Map: English Heritage. List of Buildings of Special Architectural or Historic Interest.

Location**National Grid Reference**

TR 0533 4667 (point) TR04NE Point

Administrative Areas

Civil Parish WYE WITH HINXHILL, ASHFORD, KENT

District ASHFORD, KENT

Associated Designations

Listed Building (II) - 1034412	METHODIST CHURCH AND CHURCH HALL	Active	DKE13531
--------------------------------	----------------------------------	--------	----------

Other Statuses and Cross-References

Old Pref Ref - MKE21185 Active

LBS no. - old UID - 409839 Active

Related Monuments - None Recorded**Finds - None recorded****Associated Events/Activities - None recorded**

HER Number TR 04 NE 159**Record Type** Listed Building**Site Name** House, dated 1732 with earlier core

Dated 1732 with earlier core. Timber framed and clad with painted brick, with rendered return elevation.

Monument Types and Dates

RAILINGS (Unknown date)

STEPS (Unknown date)

TIMBER FRAMED HOUSE (Earlier core, Post Medieval - 1731 AD)

DATE STONE (Dated 1732, Post Medieval - 1732 AD)

HOUSE (Dated 1732, Post Medieval - 1732 AD)

SITE (Post Medieval - 1732 AD)

Main Building BRICK

Material

Main Building IRON

Material

Main Building RENDER

Material

Main Building TIMBER

Material

Covering Building TILE

Material

Description

The following text is from the original listed building designation:

TR 0446 0546 WYE BRIDGE STREET (south side)
8/189 No. 120 GV II

House. Dated 1732 with earlier core. Timber framed and clad with painted brick, with rendered return elevation. Plain tiled roof. Two storeys on plinth with brick corbelled eaves to hipped roof with stack to left. Two wooden casements on 1st floor, and 2 glazing bar sashes with segmentally arched lintels on ground floor. Central door of 6 fielded panels with flat hood on brackets and 4 steps with bowed iron rails. Datestone over door inscribed: I G E 1732.

Listing NGR: TR0521546723

Sources

Map: English Heritage. List of Buildings of Special Architectural or Historic Interest.

Location**National Grid Reference**

TR 0521 4672 (point) TR04NE Point

Administrative Areas

Civil Parish WYE WITH HINXHILL, ASHFORD, KENT

District ASHFORD, KENT

Associated Designations

Listed Building (II) - 1034417 House, dated 1732 with earlier core. Active DKE13532

Other Statuses and Cross-References

Old Pref Ref - MKE21186 Active

LBS no. - old UID - 409846 Active

Related Monuments - None Recorded**Finds - None recorded**

Associated Events/Activities - None recorded

HER Number TR 04 NE 185**Record Type** Listed Building**Site Name** 114 Wye Bridge Street

Grade II listed building. Main construction periods 1600 to 1799

Monument Types and Dates

RAILINGS (Unknown date)

STEPS (Unknown date)

HOUSE (C17, Post Medieval - 1600 AD to 1699 AD)

SITE (Post Medieval - 1600 AD to 1799 AD)

Main Building BRICK
MaterialMain Building IRON
MaterialCovering Building TILE
Material

HOUSE (C18, Post Medieval - 1700 AD to 1799 AD)

Description

The following text is from the original listed building designation:

TR 0446 0546	WYE	BRIDGE STREET	(south side)
8/190		No. 114	
GV		II	

House. C17 and C18. Red brick in English bond and painted brick. Plain tiled roof. Main block; 2 storeys and basement, with plinth and moulded wooden eaves cornice to hipped roof with stack to rear centre. Glazing bar sash to right on first floor and round headed blank panel with corbels and projecting keystone. Canted bay to right on ground floor with tented roof. Half-glazed door to left with chinoiserie traceried rectangular fanlight and cornice and flight of 5 steps and simple iron rails leading to left. Left return with 3 glazing bar sashes on first floor, 2 on ground floor and central panelled door.

Listing NGR: TR0518446732

Sources

Map: English Heritage. List of Buildings of Special Architectural or Historic Interest.

Location**National Grid Reference**

TR 0518 4673 (point) TR04NE Point

Administrative AreasCivil Parish WYE WITH HINXHILL, ASHFORD, KENT
District ASHFORD, KENT**Associated Designations**

Listed Building (II) - 1234166 114 BRIDGE STREET Active DKE14254

Other Statuses and Cross-References

Old Pref Ref - MKE21908 Active

LBS no. - old UID - 409847 Active

Related Monuments - None Recorded**Finds - None recorded****Associated Events/Activities - None recorded**

HER Number TR 04 NE 184**Record Type** Listed Building**Site Name** ALMSHOUSES

Grade II listed building. Main construction periods 1550 to 1899

Monument Types and Dates

ALMSHOUSE (C17 or earlier, Post Medieval - 1550 AD to 1699 AD)

SITE (Post Medieval - 1550 AD to 1899 AD)

Main Building BRICK

Material

Covering Building TILE

Material

ALMSHOUSE (C19, Post Medieval - 1800 AD to 1899 AD)

Description

The following text is from the original listed building designation:

TR 0446 0546 WYE BRIDGE STREET (south side)

8/193 Nos. 62-72 (even)

27.11.57 Almshouses

GV II

Almshouses. C17 or earlier much altered C19. Painted brick and plain tiled roof. One storey and attic on plinth with hipped roof, with 6 raking semi-dormers and 3 stacks. Four raking porches, the 2 to centre doubled, with boarded doors in side elevations and wooden casements to fore, with 6 margin light sashes on main wall surface. "Set up" by Sir Thomas Kempe and sited here since 1562 (Hasted, VII).

Listing NGR: TR0506346770

Sources

Map: English Heritage. List of Buildings of Special Architectural or Historic Interest.

Location**National Grid Reference**

TR 0506 4677 (point) TR04NE Point

Administrative Areas

Civil Parish WYE WITH HINXHILL, ASHFORD, KENT

District ASHFORD, KENT

Associated Designations

Listed Building (II) - 1234201 ALMSHOUSES Active DKE14255

Other Statuses and Cross-References

LBS no. - old UID - 410040 Active

Old Pref Ref - MKE21909 Active

Related Monuments - None Recorded**Finds - None recorded****Associated Events/Activities - None recorded**

HER Number TR 04 NW 137**Record Type** Listed Building**Site Name** MILL HOUSE MILL

Grade II listed building. Main construction periods 1733 to 1766

Summary from record TR 04 NW 51:

A house and water mill are located on the east bank of the River Stour between Wye village centre and the railway station. The multi-phase building was originally a 15th century medieval open hall house. There were later additions to this structure in the 17th and 18th century and a large Georgian house was built around the building in the 18th century. The mill was built against the earlier ancillary building in the 19th century and is marked on the 1st edition Ordnance Survey map of c.1861. It is also depicted on the 4th edition map of c.1931-40 indicating it was still in use at this time.

Monument Types and Dates

GATE (Unknown date)

RAILINGS (Unknown date)

HALL HOUSE ((between) Medieval to Modern - 1400 AD to 2050 AD)

MILL (Mid C18, Post Medieval - 1733 AD to 1766 AD)

MILL HOUSE (Mid C18, Post Medieval - 1733 AD to 1766 AD)

MILL RACE (Mid C18, Post Medieval - 1733 AD to 1766 AD)

SITE (Post Medieval - 1733 AD to 1766 AD)

Main Building BRICK

Material

Main Building IRON

Material

Main Building STONE

Material

Main Building TIMBER

Material

Main Building WEATHERBOARD

Material

Main Building WOOD

Material

Covering Building TILE

Material

TIMBER FRAMED BUILDING (Mid C18, Post Medieval - 1733 AD to 1766 AD)

WATERMILL ((at some time) Post Medieval to Modern - 1800 AD? to 1940 AD?)

Description

The following text is from the original listed building designation:

TR 0446 0546	WYE	BRIDGE STREET	(south side)
8/195		Mill House mill 27.11.57	and mill race 13.10.52
GV	II		

Mill, mill house and mill race. Mid C18. Red brick house, timber framed mill, weatherboarded, and stone and red brick mill race. Plain tiled roof. House. Two storeys on plinth with plat band and moulded modillion eaves cornice to hipped roof with stacks to rear centre right and projecting at end left. Regular fenestration of 2 tripartite glazing bar sashes with gauged heads on each floor, with central glazing bar sash on 1st floor, and central door of 6 raised and fielded panels on ground floor with traceried rectangular fanlight and doorcase with Ionic pilasters, enriched frieze and modillioned pediment. Boarded door to end right. Mill building to right, 3 storeys, ground floor of painted brick, weather boarded over, with hipped tiled roof. One wooden casement on each floor, with boarded doors to centre left on ground and 1st floors. Attached to right the mill race, with masonry walls, some 50 yards long, with a hatch and walkway, and a second hatch beyond controlling the flow of the main stream, both with wood and iron gates and railed walkways.

Listing NGR: TR0487846884

(1)

Description from record TR 04 NW 51:

Water Mill at Wye, E. bank of river Stour between village centre and railway station. Multi-phase building. 1st Medieval open-hall house, C15. 2nd two storey extension to N. of hall. Its date is post medieval, C17. The 3rd phase is an early C18 timber-

framed ancillary barn-like building. A large Georgian house built around the building in C18. 5th phase, a C19 storey Mill was built against the earlier ancillary building. Also around the same time a new extension was built, a single storey, poss. a kitchen. (2)

Sources

Unpublished document: Canterbury Archaeological Trust. 1994. Wye Water Mill.

Location: Kent County Council - Heritage 1994/146

(1) Map: English Heritage. List of Buildings of Special Architectural or Historic Interest.

(2) Unpublished document: Austin,R.(1994) Wye Water Mill, CAT.

Location: Kent County Council - Heritage 1998/69

Location

National Grid Reference

TR 04878 46884 (point) TR04NW Point

Administrative Areas

Civil Parish WYE WITH HINXHILL, ASHFORD, KENT

District ASHFORD, KENT

County KENT

Associated Designations

Listed Building (II) - 1234206	MILL HOUSE MILL AND MILL RACE	Active	DKE14256
--------------------------------	-------------------------------	--------	----------

Other Statuses and Cross-References

LBS no. - old UID - 410048	Active
----------------------------	--------

National Monuments Record - TR 04 NW 51	Active
---	--------

SAR - 28	Active
----------	--------

Monarch Uid - 1032462	Active
-----------------------	--------

Old Pref Ref - TR 04 NW 51	Active
----------------------------	--------

Related Monuments - None Recorded

Finds - None recorded

Associated Events/Activities

EKE10591	Historic building survey of Wye Water Mill (Non-Intrusive Event)
----------	--

HER Number TR 04 NW 112

Record Type Listed Building

Site Name WYE BRIDGE

Grade II* listed building. Main construction periods 1638 to 1881

Summary from record TR 04 NW 38 :
Built 1638, altered 1881

Monument Types and Dates

BRIDGE (BRIDGE, Post Medieval - 1540 AD to 1900 AD)

BRIDGE (1638, Post Medieval - 1638 AD)

SITE (Post Medieval - 1638 AD to 1881 AD)

Main Building IRON
Material

Main Building STONE
Material

BRIDGE (1684, Post Medieval - 1684 AD)

BRIDGE (1881, Post Medieval - 1881 AD)

Description

The following text is from the original listed building designation:

TR 0446 0456 WYE BRIDGE STREET (west end)

8/197 Wye Bridge 13.10.52

GV II*

Bridge. 1638, repaired 1684 and altered 1881. Stone, with iron roadway. Five round headed arches with 2 V-shaped pointed cutwaters up and down stream, the parapet removed 1881 when the cantilevered iron roadway was laid. Stone recording its building by the Country 1638 and repair:- 1684 now in Church of St Gregory and St Martin.

Listing NGR: TR0486446920

Description from record TR 04 NW 38 :
(TR04804692) Wye Bridge [NAT] (1)

Wye Bridge. Bridge 1638, repaired 1684 and altered 1881. Stone with iron roadway. Five round headed arches with 2 V-shaped pointed cutwaters up and down stream, the parapet removed 1881 when the cantilevered iron roadway was laid. Stone recording its building by the country 1638 and repair-1684 now in Church of St Gragory and St Martin. (Listed Grade II*)
[Full archaeological description] (2)

Stone Bridge with V-shaped cut-waters almost hidden under a widened roadway. (3)

Building survey undertaken by Canterbury Archaeological Trust in 2003 prior to bridge widening. Test pits to the south of the bridge noted a distinct lack of finds, which is unusual considering the river has been crossed at this point since the medieval period. The subsequent watching brief during bridge widening observed elements of the C19 and C20 bridge alterations. (4)

Sources

- (1) Unpublished document: OS Card / NAR index. OS 1: 2500
Location: KAR
- (2) Unpublished document: OS Card / NAR index. DOE (HHR) District of Ashford, 16 February 1989 (88)
Location: KAR
- (3) Unpublished document: OS Card / NAR index. Bldgs of Eng; North East and East Kent, 1983, 507 (J Newman)
Location: KAR
- (4) Unpublished document: Canterbury Archaeological Trust. 2005. Wye Bridge, Wye, Kent. Building Recording, Archaeological Evaluation, and an Archaeological Watching Brief Made Ahead of, and During, the Repair and Widening of Wye Bridge in 2003.
Location: Kent County Council - Heritage 2005/132

Location**National Grid Reference**

TR 0486 4692 (point) TR04NW Point

Administrative AreasCivil Parish WYE WITH HINXHILL, ASHFORD, KENT
District ASHFORD, KENT**Associated Designations**

Listed Building (II*) - 1234208 WYE BRIDGE Active DKE14257

Other Statuses and Cross-ReferencesLBS no. - old UID - 410052 Active
Monarch Uid - 866671 Active
Old Pref Ref - MKE21911 Active
National Monuments Record - TR 04 NW 38 Active**Related Monuments - None Recorded****Finds - None recorded****Associated Events/Activities**EKE11411 Watching brief at Wye Bridge (Intrusive Event. Ref: BRYBR/03)
EKE11409 Building survey of Wye Bridge (Non-Intrusive Event. Ref: BRYBR/03)

HER Number TR 04 NW 113**Record Type** Listed Building**Site Name** THE TICKLED TROUT

Grade II listed building. Main construction periods 1700 to 1999

Monument Types and Dates

PUBLIC HOUSE (C18, Post Medieval - 1700 AD to 1799 AD)

TIMBER FRAMED BUILDING (C18, Post Medieval - 1700 AD to 1799 AD)

SITE (Post Medieval to Modern - 1700 AD to 1999 AD)

Main Building Material BRICK

Main Building Material RENDER

Main Building Material TIMBER

Main Building Material WEATHERBOARD

Covering Building Material TILE

CONSERVATORY (C20, Post Medieval to Modern - 1900 AD to 1999 AD)

Description

The following text is from the original listed building designation:

TR 0446 0456 WYE BRIDGE STREET (north side)
 8/199 The Tickled Trout
 GV II

Public house. C18. Timber framed and rendered, with painted brick and painted weather boarding to return and rear elevations. Plain tiled roof. Two parallel ranges. Two storeys with boxed eaves to half-hipped roof with central stack. Four glazing bar sashes on each floor, with half-glazed door in C19/C20 single storey flat roofed porch with sashes. Panelled door to right return and glazing bar sash to rear. Left return with C20 conservatory. Scrolled sign bracket and iron lamps to left and right on main elevation.

Listing NGR: TR0490646933

Sources

Map: English Heritage. List of Buildings of Special Architectural or Historic Interest.

Location**National Grid Reference**

TR 0490 4693 (point) TR04NW Point

Administrative Areas

Civil Parish WYE WITH HINXHILL, ASHFORD, KENT

District ASHFORD, KENT

Associated Designations

Listed Building (II) - 1234209 THE TICKLED TROUT Active DKE14258

Other Statuses and Cross-References

Old Pref Ref - MKE21912 Active

LBS no. - old UID - 410055 Active

Related Monuments - None Recorded**Finds - None recorded****Associated Events/Activities - None recorded**

HER Number TR 04 NE 183**Record Type** Listed Building**Site Name** 87 Wye Bridge street

Grade II listed building. Main construction periods 1500 to 1699

Monument Types and Dates

STEPS (Unknown date)

TIMBER FRAMED HOUSE (C16, Medieval to Post Medieval - 1500 AD to 1599 AD)

SITE (Medieval to Post Medieval - 1500 AD to 1699 AD)

Main Building Material BRICK

Main Building Material RAGSTONE

Main Building Material TILE

Main Building Material TIMBER

Covering Building Material TILE

HOUSE (C17, Post Medieval - 1600 AD to 1699 AD)

Description

The following text is from the original listed building designation:

TR 0446 0546	WYE	BRIDGE STREET	(north side)
8/202		No. 87	
GV		II	

House. C16 clad C17. Timber framed and clad with red brick in irregular English bond with tile hung right return and with plain tiled roof. Two storeys on ragstone plinth with hipped roof with gablet to right and stack to rear. Three wooden casements under eaves, and large C20 casement on ground floor, with blocked openings, particularly to centre left 1st floor. Multi-panelled door to left with flat hood and 4 steps. Much rebuilt brickwork.

Listing NGR: TR0512346774

Sources

Map: English Heritage. List of Buildings of Special Architectural or Historic Interest.

Location**National Grid Reference**

TR 0512 4677 (point) TR04NE Point

Administrative Areas

Civil Parish WYE WITH HINXHILL, ASHFORD, KENT

District ASHFORD, KENT

Associated Designations

Listed Building (II) - 1234211 87 BRIDGE STREET Active DKE14259

Other Statuses and Cross-References

LBS no. - old UID - 410060 Active

Old Pref Ref - MKE21913 Active

Related Monuments - None Recorded**Finds - None recorded****Associated Events/Activities - None recorded**

HER Number TR 04 NE 182**Record Type** Listed Building**Site Name** 105 BRIDGE STREET

Grade II listed building. Main construction periods 1700 to 1799

Monument Types and Dates

HOUSE (C18, Post Medieval - 1700 AD to 1799 AD)

SITE (Post Medieval - 1700 AD to 1799 AD)

Main Building BRICK

Material

Main Building TILE

Material

Covering Building TILE

Material

Description

The following text is from the original listed building designation:

TR 0446 0546 WYE BRIDGE STREET (north side)

8/206 No. 105 27.11.57

GV

II

House. C18. Red brick and tile hung over, with plain tiled roof. Two storeys on plinth, with boxed eaves to roof hipped at right with stacks projecting at end left and at end right. Regular fenestration of 2 glazing bar sashes on each floor and central panelled door in moulded pilastered doorcase with enriched frieze and flat hood.

Listing NGR: TR0515846760

Sources

Map: English Heritage. List of Buildings of Special Architectural or Historic Interest.

Location**National Grid Reference**

TR 0515 4675 (point) TR04NE Point

Administrative Areas

Civil Parish WYE WITH HINXHILL, ASHFORD, KENT

District ASHFORD, KENT

Associated Designations

Listed Building (II) - 1234213 105 BRIDGE STREET Active DKE14260

Other Statuses and Cross-References

Old Pref Ref - MKE21914 Active

LBS no. - old UID - 410066 Active

Related Monuments - None Recorded**Finds - None recorded****Associated Events/Activities - None recorded**

HER Number TR 04 NE 181**Record Type** Listed Building**Site Name** 89,91 and 93 Wye Bridge Street

Grade II listed building. Main construction periods 1450 to 1799

Monument Types and Dates

STEPS (Unknown date)

CROSS WING HOUSE (C16 or earlier, Medieval to Post Medieval - 1450 AD to 1599 AD)

HALL HOUSE (C16 or earlier, Medieval to Post Medieval - 1450 AD to 1599 AD)

TIMBER FRAMED HOUSE (C16 or earlier, Medieval to Post Medieval - 1450 AD to 1599 AD)

SITE (Medieval to Post Medieval - 1450 AD to 1799 AD)

Main Building BRICK

Material

Main Building RAGSTONE

Material

Main Building TILE

Material

Main Building TIMBER

Material

Covering Building TILE

Material

HOUSE (C17-C18, Post Medieval - 1600 AD to 1799 AD)

Description

The following text is from the original listed building designation:

TR 0446 0546 WYE BRIDGE STREET (north side)

8/203 Nos. 89/91/93 27.11.57

GV

II

House, now house row. C16 or earlier, clad C17-C18. Timber framed and clad with red brick, part in English bond, and tile hung to right. Plain tiled roof. Hall house with cross-wing (that part in English bond?) Two storeys, on ragstone plinth to left, with a breach in the brickwork to the left end bay. Boxed eaves to roof, half-hipped with gablet to left, gabled to right. Stacks to left and to rear right. Wooden casement and 2 glazing bar sashes on each floor (segmental head to ground floor casements). Boarded door to left (in 1 storey passage extension) to centre, and half-glazed door to right, all with flights of 5 steps.

Listing NGR: TR0512846771

Sources

Map: English Heritage. List of Buildings of Special Architectural or Historic Interest.

Location**National Grid Reference**

TR 0513 4676 (point)

TR04NE

Point

Administrative Areas

Civil Parish

WYE WITH HINXHILL, ASHFORD, KENT

District

ASHFORD, KENT

Associated Designations

Listed Building (II) - 1234301

89, 91 AND 93 BRIDGE STREET

Active

DKE14262

Other Statutes and Cross-References

Old Pref Ref - MKE21916

Active

LBS no. - old UID - 410061

Active

Related Monuments - None Recorded

Finds - None recorded

Associated Events/Activities - None recorded

HER Number TR 04 NE 132**Record Type** Listed Building**Site Name** HOUSE AND SHOP

Grade II listed building. Main construction periods 1700 to 1799

Monument Types and Dates

HOUSE (Unknown date)

RAILINGS (Unknown date)

SHOP (Unknown date)

STEPS (Unknown date)

INN (C18, Post Medieval - 1700 AD to 1799 AD)

SITE (Post Medieval - 1700 AD to 1799 AD)

Main Building BRICK

Material

Main Building IRON

Material

Main Building RENDER

Material

Main Building TILE

Material

Covering Building TILE

Material

Description

The following text is from the original listed building designation:

TR 0446 0546	WYE	BRIDGE STREET	(north side)
8/208		House and Shop 27.11.57	(Formerly
Listed		as The George Inn)	
GV	II		

House and shop, former Inn. C18 exterior. Rendered, with red brick and tile hung rear wings. Plain tiled roof. Two storeys and attic on plinth with quoins, plat band and dentil eaves cornice to hipped roof with flat roofed dormer to left and stacks to left and to rear. Three 2 storey canted bays with glazing bar sashes and oriel to right with carriage entry below, the eaves cornice carried over all 4 projections. Door of 6 panels to left with cornice on brackets and 3 moulded steps with ramped iron hand rail. Large 2 storey rear wing, part tile hung, with glazing bar sashes and wooden casements.

Listing NGR: TR0521146743

Sources

Map: English Heritage. List of Buildings of Special Architectural or Historic Interest.

Location**National Grid Reference**

TR 0521 4674 (point) TR04NE Point

Administrative Areas

Civil Parish WYE WITH HINXHILL, ASHFORD, KENT

District ASHFORD, KENT

Associated Designations

Listed Building (II) - 1234359 HOUSE AND SHOP Active DKE14263

Other Statutes and Cross-References

Old Pref Ref - MKE21917 Active

LBS no. - old UID - 410068 Active

Related Monuments - None Recorded

Finds - None recorded

Associated Events/Activities - None recorded

HER Number TR 04 NE 179**Record Type** Listed Building**Site Name** 127 Wye Bridge Street

Grade II listed building. Main construction periods 1700 to 1799

Monument Types and Dates

HOUSE (C18, Post Medieval - 1700 AD to 1799 AD)

SITE (Post Medieval - 1700 AD to 1799 AD)

Main Building BRICK

Material

Covering Building TILE

Material

Description

The following text is from the original listed building designation:

TR 0446 0546	WYE	BRIDGE STREET	(north side)
8/210		No. 127 (formerly 27.1157	listed as Askerswill)
GV	II		

House. C18 exterior. Painted brick and plain tiled roof. Two storeys on plinth with modillion eaves cornice to hipped roof with gablets and stack to rear left. Regular fenestration of 3 sashes on 1st floor, with 2 canted bays on ground floor with tented roofs. Central door of 6 raised and fielded panels, the top 2 glazed, with pediment on. pilasters and attenuated columns.

Listing NGR: TR0525346733

Sources

Map: English Heritage. List of Buildings of Special Architectural or Historic Interest.

Location**National Grid Reference**

TR 0525 4673 (point) TR04NE Point

Administrative Areas

Civil Parish WYE WITH HINXHILL, ASHFORD, KENT

District ASHFORD, KENT

Associated Designations

Listed Building (II) - 1234373 127 BRIDGE STREET Active DKE14264

Other Statuses and Cross-References

Old Pref Ref - MKE21918 Active

LBS no. - old UID - 410070 Active

Related Monuments - None Recorded**Finds - None recorded****Associated Events/Activities - None recorded**

HER Number TR 04 NE 176**Record Type** Listed Building**Site Name** 2 Wye Cherry Gardens Lane

Grade II listed building. Main construction periods 1700 to 1799

Monument Types and Dates

TIMBER FRAMED HOUSE (Older core, Post Medieval - 1699 AD)

HOUSE (C18, Post Medieval - 1700 AD to 1799 AD)

SITE (Post Medieval - 1700 AD to 1799 AD)

Main Building BRICK
MaterialMain Building TIMBER
MaterialCovering Building TILE
Material**Description**

The following text is from the original listed building designation:

TR 0446 0546 WYE CHERRY GARDENS LANE (south side)
8/219 No. 2
GV II

House. C18 exterior to older core. Timber framed and clad with red brick in 2 builds, with plain tiled roof. Two storeys with hipped roof, with gablet to left and stack at end left. Two leaded casements on each floor, with wooden and metal frames, those on ground floor segmentally headed. Door opening blocked to left, and half-glazed door to centre right with segmental head. Catslide outshot to left with garage doors.

Listing NGR: TR0550746646

Sources

Map: English Heritage. List of Buildings of Special Architectural or Historic Interest.

Location**National Grid Reference**

TR 0550 4664 (point) TR04NE Point

Administrative Areas

Civil Parish WYE WITH HINXHILL, ASHFORD, KENT

District ASHFORD, KENT

Associated Designations

Listed Building (II) - 1216721 2 CHERRY GARDENS LANE Active DKE14267

Other Statuses and Cross-References

Old Pref Ref - MKE21921 Active

LBS no. - old UID - 410079 Active

Related Monuments - None Recorded**Finds - None recorded****Associated Events/Activities - None recorded**

HER Number TR 04 NE 175**Record Type** Listed Building**Site Name** 10 and 12 Wye Church Street

Grade II listed building. Main construction periods 1700 to 1799

Monument Types and Dates

HOUSE (C18, Post Medieval - 1700 AD to 1799 AD)

SHOP (C18, Post Medieval - 1700 AD to 1799 AD)

SITE (Post Medieval - 1700 AD to 1799 AD)

Main Building BRICK

Material

Covering Building TILE

Material

Description

The following text is from the original listed building designation:

TR 0446 0546 WYE CHURCH STREET (east side)
8/228 Nos. 10 and 12 27.11.57 GV II

House and shop. C18. Painted brick and plain tiled roof. Two storeys on plinth, with boxed eaves to roof hipped to left with stacks to end left and to end right. Three glazing bar sashes on 1st floor, and double shallow-bayed shop front to ground floor, with double central half-glazed doors recessed in panelled doorway with rectangular fanlight. Fascia and awning box over all. Included for group value.

Listing NGR: TR0537446731

Sources

Map: English Heritage. List of Buildings of Special Architectural or Historic Interest.

Location**National Grid Reference**

TR 0536 4673 (point) TR04NE Point

Administrative Areas

Civil Parish WYE WITH HINXHILL, ASHFORD, KENT

District ASHFORD, KENT

Associated Designations

Listed Building (II) - 1216758 10 AND 12 CHURCH STREET Active DKE14268

Other Statuses and Cross-References

Old Pref Ref - MKE21922 Active

LBS no. - old UID - 411419 Active

Related Monuments - None Recorded**Finds - None recorded****Associated Events/Activities - None recorded**

HER Number TR 04 NE 174**Record Type** Listed Building**Site Name** 1, 3, AND 5 CHURCH STREET

Grade II listed building. Main construction periods 1550 to 1899

Monument Types and Dates

SHOP (Unknown date)

TIMBER FRAMED HOUSE (C17 or earlier, Post Medieval - 1550 AD to 1699 AD)

SITE (Post Medieval - 1550 AD to 1899 AD)

Main Building BRICK
MaterialMain Building TILE
MaterialMain Building TIMBER
MaterialCovering Building TILE
Material

HOUSE (C19, Post Medieval - 1800 AD to 1899 AD)

Description

The following text is from the original listed building designation:

TR 0446 0546 WYE CHURCH STREET (west side)

Nos. 1, 3 and 5 8/232 GV II

House and shop row. C17 or earlier, clad C19. Timber framed and clad with painted brick and ornamental tile hanging with plain tiled roof. Two storeys, attic and basement on plinth with tile hung 1st floor, and hipped roof with stacks to right and to end right, and 3 gabled dormers. Four tripartite sashes on 1st floor, and multi-paned shop windows to left with recessed glazed door, to centre with door, and mullioned and transomed shop window to right, with door to left with rectangular fanlight. Hipped wings to rear with glazing bar sashes.

Listing NGR: TR0534146704

Sources

Map: English Heritage. List of Buildings of Special Architectural or Historic Interest.

Location**National Grid Reference**

TR 0534 4671 (point) TR04NE Point

Administrative Areas

Civil Parish WYE WITH HINXHILL, ASHFORD, KENT

District ASHFORD, KENT

Associated Designations

Listed Building (II) - 1216760 1, 3, AND 5 CHURCH STREET Active DKE14269

Other Statuses and Cross-References

LBS no. - old UID - 411423 Active

Old Pref Ref - MKE21923 Active

Related Monuments - None Recorded**Finds - None recorded****Associated Events/Activities - None recorded**

HER Number TR 04 NE 202**Record Type** Listed Building**Site Name** 7 Wye Church Street

Grade II listed building. Main construction periods 1800 to 1832

Monument Types and Dates

HOUSE (Early C19, Post Medieval - 1800 AD to 1832 AD)

SITE (Post Medieval - 1800 AD to 1832 AD)

Main Building RENDER

Material

Covering Building TILE

Material

Description

The following text is from the original listed building designation:

TR 0446 0546 WYE CHURCH STREET (west side)

No. 7 8/233

GV

II

House. Early C19. Faced with channeled render and with plain tiled roof. Two storeys with stacks to left and with coupled and octagonal shaped flues to right. Regular fenestration of 3 margin light sashes on 1st floor and 2 on ground floor, with central panelled door with cornice hood on brackets and with iron ties. Integral foot scraper to right of door.

Listing NGR: TR0534846728

Sources

Map: English Heritage. List of Buildings of Special Architectural or Historic Interest.

Location**National Grid Reference**

TR 0534 4672 (point)

TR04NE

Point

Administrative Areas

Civil Parish

WYE WITH HINXHILL, ASHFORD, KENT

District

ASHFORD, KENT

Associated Designations

Listed Building (II) - 1216761

7 CHURCH STREET

Active

DKE14270

Other Statuses and Cross-References

LBS no. - old UID - 411424

Active

Old Pref Ref - MKE21924

Active

Related Monuments - None Recorded**Finds - None recorded****Associated Events/Activities - None recorded**

HER Number TR 04 NE 134**Record Type** Listed Building**Site Name** 26 AND 26A CHURCH STREET

Grade II listed building. Main construction periods 1700 to 1799

Monument Types and Dates

HOUSE (C18, Post Medieval - 1700 AD to 1799 AD)

SITE (Post Medieval - 1700 AD to 1799 AD)

Main Building BRICK

Material

Covering Building TILE

Material

Description

The following text is from the original listed building designation:

TR 0446 0546	WYE	CHURCH STREET	(east side)
8/223		Nos. 26 and 26A 27.11.57 GV	II

House pair. C18. Red brick, part painted, and plain tiled roof. Two storeys on plinth with moulded dentil eaves cornice to hipped roof. Stacks to centre left and to centre right and at end right. Three sashes on each floor, the 2 to right on each floor with gauged heads. Door of 6 raised panels to centre right with pediment, pilasters and frieze. Door to No. 26A to left return with 2 sashes on 1st floor, 1 on ground floor and part-glazed panelled door.

Listing NGR: TR0539146778

Sources

Map: English Heritage. List of Buildings of Special Architectural or Historic Interest.

Location**National Grid Reference**

TR 0538 4678 (point) TR04NE Point

Administrative Areas

Civil Parish WYE WITH HINXHILL, ASHFORD, KENT

District ASHFORD, KENT

Associated Designations

Listed Building (II) - 1216764	26 AND 26A CHURCH STREET	Active	DKE14271
--------------------------------	--------------------------	--------	----------

Other Statuses and Cross-References

LBS no. - old UID - 411383 Active

Old Pref Ref - MKE21925 Active

Related Monuments - None Recorded**Finds - None recorded****Associated Events/Activities - None recorded**

HER Number TR 04 NE 111**Record Type** Listed Building**Site Name** 14 and 16 Wye Church Street

Grade II listed building. Main construction periods 1550 to 1799

Monument Types and Dates

COURTYARD (Unknown date)

SHOP (Unknown date)

TIMBER FRAMED HOUSE (C17 or earlier, Post Medieval - 1550 AD to 1699 AD)

SITE (Post Medieval - 1550 AD to 1799 AD)

Main Building BRICK
MaterialMain Building RENDER
MaterialMain Building TILE
MaterialMain Building TIMBER
MaterialCovering Building TILE
Material

HOUSE (C18, Post Medieval - 1700 AD to 1799 AD)

Description

The following text is from the original listed building designation:

TR 0446 0546	WYE	CHURCH STREET	(east side)
8/227		Nos. 14 and 16 27.11.57	
GV		II	

House and shop pair. C18 exterior to C17 or earlier building. Timber framed and clad with red brick and tile hanging, ornamental to front elevation. Plain tiled roof. Two storeys and attic, the first floor tile hung with parapet to roof hipped to right with 2 gabled dormers and stacks to rear. Two glazing bar sashes on 1st floor and shallow bay to left, and canted bay to right, both with multi-paned lights. Central panelled door with traceried rectangular fanlight with dentil pediment on pilasters and frieze, with similar fanlight, doorcase (with cornice rather than pediment) but blocked doorway to left. Tile hung and part rendered rear wings and courtyard to rear.

Listing NGR: TR0537746744

Sources

Map: English Heritage. List of Buildings of Special Architectural or Historic Interest.

Location**National Grid Reference**

TR 0537 4674 (point) TR04NE Point

Administrative Areas

Civil Parish WYE WITH HINXHILL, ASHFORD, KENT

District ASHFORD, KENT

Associated Designations

Listed Building (II) - 1216768 14 AND 16 CHURCH STREET Active DKE14272

Other Statuses and Cross-References

Old Pref Ref - MKE21926 Active

LBS no. - old UID - 411388 Active

Related Monuments - None Recorded**Finds - None recorded**

Associated Events/Activities - None recorded

HER Number TR 04 NE 110**Record Type** Listed Building**Site Name** CORNERCROFT

Grade II listed building. Main construction periods 1700 to 1732

Monument Types and Dates

HOUSE (Early C18, Post Medieval - 1700 AD to 1732 AD)

SITE (Post Medieval - 1700 AD to 1732 AD)

Main Building BRICK

Material

Covering Building TILE

Material

Description

The following text is from the original listed building designation:

TR 0446 0546 WYE CHURCH STREET (west side)

8/240 No. 41 (Cornercroft)

GV

II

House. Early C18. Red brick with blue brick dressings and with plain tiled roof. Two storeys on plinth with wooden eaves cornice to hipped roof with stack at end right. Regular fenestration of 2 three light wooden casements on each floor, those on ground floor segmentally headed, with blank central window space on 1st floor. Central door of 6 panels, the top 2 glazed, in raised architrave. Single storey extension to right.

Listing NGR: TR0537646833

Sources

Map: English Heritage. List of Buildings of Special Architectural or Historic Interest.

Location**National Grid Reference**

TR 0537 4683 (point) TR04NE Point

Administrative Areas

Civil Parish WYE WITH HINXHILL, ASHFORD, KENT

District ASHFORD, KENT

Associated Designations

Listed Building (II) - 1216804 CORNERCROFT Active DKE14273

Other Statuses and Cross-References

Old Pref Ref - MKE21927 Active

LBS no. - old UID - 411470 Active

Related Monuments - None Recorded**Finds - None recorded****Associated Events/Activities - None recorded**

HER Number TR 04 NE 108**Record Type** Listed Building**Site Name** THE OLD VICARAGE

Grade II listed building. Main construction periods 1600 to 1866

Monument Types and Dates

HALL OF RESIDENCE (Now, Unknown date)

JETTIED HOUSE (Early c17, Post Medieval - 1600 AD to 1632 AD)

SITE (Post Medieval - 1600 AD to 1866 AD)

Main Building Material BRICK

Main Building Material RENDER

Main Building Material TILE

Main Building Material TIMBER

Covering Building Material TILE

HOUSE (Mid C19, Post Medieval - 1833 AD to 1866 AD)

Description

The following text is from the original listed building designation:

TR 0446 0546	WYE	THE GREEN	(south side)
8/243		No. 29 (The 27.11.57	Old Vicarage)
GV	II		

House, now hall of residence. Early C17, altered mid C19. Timber framed and clad with red brick, fish-scale tile hanging and rendered. Plain tiled roof. Two-cell lobby entry front range with rear wings. Three storeys originally, now 2, with plinth, moulded bressumer to 1st floor, and bracket bressumer to jettied 2nd floor. Roof with 3 gables with moulded barge-boards and pendants, and central moulded stack. Continuous row of blocked mullioned lights below gables. Two 2 storey canted bays with wooden casements, and central casement on 1st floor. Central door of 6 panels in pediment-gabled doorcase. Long rear wing of 1 storey and attic, tile hung with brick end wall; gabled dormers.

Listing NGR: TR0543346758

Sources

Map: English Heritage. List of Buildings of Special Architectural or Historic Interest.

Location**National Grid Reference**

TR 0543 4675 (point) TR04NE Point

Administrative Areas

Civil Parish WYE WITH HINXHILL, ASHFORD, KENT

District ASHFORD, KENT

Associated Designations

Listed Building (II) - 1216806 THE OLD VICARAGE Active DKE14275

Other Statuses and Cross-References

LBS no. - old UID - 411473 Active

Old Pref Ref - MKE21929 Active

Related Monuments - None Recorded**Finds - None recorded**

Associated Events/Activities - None recorded

HER Number TR 04 NW 124**Record Type** Listed Building**Site Name** STABLE/GRANARY ABOUT 20 METRES SOUTH OF HARVILLE FARMHOUSE

Grade II listed building. Main construction periods 1667 to 1699

Monument Types and Dates

GRANARY (Late C17, Post Medieval - 1667 AD to 1699 AD)

SITE (Post Medieval - 1667 AD to 1699 AD)

Main Building BRICK

Material

Main Building WEATHERBOARD

Material

Covering Building TILE

Material

STABLE (Late C17, Post Medieval - 1667 AD to 1699 AD)

Description

The following text is from the original listed building designation:

TR 0446 0546	WYE	HARVILLE ROAD	(south side)
8/250		Stable/granary	about 20
metres		south of Harville	Farmhouse
GV	II		

Stable/granary. Late C17. Red brick in English bond with plain tiled roof. Two storeys on plinth with half-hipped roof. Two casements high under eaves and wooden casement to right on 1st floor (at high level) and boarded door to left in segmental opening. Boarded doors to left return and to right return, with external stair to left door on right return. Weather boarded outshot to rear.

Listing NGR: TR0444046624

Sources

Map: English Heritage. List of Buildings of Special Architectural or Historic Interest.

Location**National Grid Reference**

TR 0444 4662 (point) TR04NW Point

Administrative Areas

Civil Parish WYE WITH HINXHILL, ASHFORD, KENT

District ASHFORD, KENT

Associated Designations

Listed Building (II) - 1216833	STABLE/GRANARY ABOUT 20 METRES SOUTH OF HARVILLE FARMHOUSE	Active	DKE14276
--------------------------------	--	--------	----------

Other Statutes and Cross-References

Old Pref Ref - MKE21930 Active

LBS no. - old UID - 411512 Active

Related Monuments - None Recorded**Finds - None recorded****Associated Events/Activities - None recorded**

HER Number TR 04 NW 114**Record Type** Listed Building**Site Name** STABLE BLOCK ABOUT 20 METRES EAST OF HARVILLE FARMHOUSE

Grade II listed building. Main construction periods 1867 to 1932

Monument Types and Dates

RACECOURSE (Unknown date)

SITE (Post Medieval to Modern - 1867 AD to 1932 AD)

Main Building BRICK

Material

Main Building WEATHERBOARD

Material

Covering Building TILE

Material

STABLE (Late C19 or early C20, Post Medieval to Modern - 1867 AD to 1932 AD)

Description

The following text is from the original listed building designation:

TR 0446 0546 WYE HARVILLE ROAD (south side)
 8/251 Stable block about 20 metres east of Harville Farmhouse
 GV II

Stable range. Late C19 or early C20. Red brick and weather boarded with plain tiled roof. One storey block, with hipped roof. Twenty-one bays in all, the eastern vertically boarded elevation with boarded door and casement window to each bay. The stable range was built for Wye Racecourse which was on this site.

Listing NGR: TR0447046659

Sources

Map: English Heritage. List of Buildings of Special Architectural or Historic Interest.

Location**National Grid Reference**

TR 0447 4665 (point) TR04NW Point

Administrative Areas

Civil Parish WYE WITH HINXHILL, ASHFORD, KENT

District ASHFORD, KENT

Associated Designations

Listed Building (II) - 1216834	STABLE BLOCK ABOUT 20 METRES EAST OF HARVILLE FARMHOUSE	Active	DKE14277
--------------------------------	---	--------	----------

Other Statuses and Cross-References

Old Pref Ref - MKE21931 Active

LBS no. - old UID - 411513 Active

Related Monuments - None Recorded**Finds - None recorded****Associated Events/Activities - None recorded**

HER Number TR 04 NE 107**Record Type** Listed Building**Site Name** 38, 40 and 42 Wye High Street, Ashford

Grade II listed building. Main construction periods 1450 to 1999

Monument Types and Dates

ROW (Unknown date)

ROW HOUSE (Unknown date)

TIMBER FRAMED HOUSE (C16 or earlier, Medieval to Post Medieval - 1450 AD to 1599 AD)

SITE (Medieval to Modern - 1450 AD to 1999 AD)

Main Building BRICK

Material

Main Building MATHEMATICAL TILE

Material

Main Building RENDER

Material

Main Building TIMBER

Material

Covering Building TILE

Material

HOUSE (Late C18, Post Medieval - 1767 AD to 1799 AD)

HOUSE (Mid C19, Post Medieval - 1833 AD to 1866 AD)

SHOP (C20, Post Medieval to Modern - 1900 AD to 1999 AD)

Description

The following text is from the original listed building designation:

TR 0446 0546 WYE HIGH STREET (south side)
 8/252 Nos. 38, 40 27.11.57 and 42
 GV II

House row and shop. C16 or earlier in origin, clad and extended late C18 and mid C19. Timber framed core, clad and extended with red brick mathematical tiling, and parts rendered. Plain tiled roofs. Although of 3 distinct builds, all 3 properties include part of the central timber framed block. Two storeys, with attic to No. 38, hipped roof stepped up to centre with stacks at end right, centre and rear left (roof returned to left to Upper Bridge Street and stepped down). No. 38 with hipped dormer, and regular fenestration of 2 canted 2 storey bays with sashes (plate glass to right ground floor), with flanking recessed panels on ground floor. Central door of 4 panels with rectangular fanlight integral footscrapers and large cornice on scrolled brackets, with hollow chamfered name panel over. Boarded passage door to end right in semi-circular headed surround with cornice No. 40 and 42 with plinth and moulded wooden eaves cornice. Two wooden casements on 1st floor, canted bay to right on ground floor, and C20 plate glass shop front with glazed door to left. Central door of 6 raised and fielded panels, the top 2 glazed, with flat hood on brackets. Left return: (to Upper Bridge Street). Mathematical tiled. Three glazing bar sashes with tripartite glazing bar sash to centre left on 1st floor, and tripartite glazing bar sash below on ground floor, with panelled door in recessed panelled surround with pediment on pilasters.

Listing NGR: TR0555646786

Sources

Map: English Heritage. List of Buildings of Special Architectural or Historic Interest.

Location**National Grid Reference**

TR 0556 4678 (point) TR04NE Point

Administrative Areas

Civil Parish WYE WITH HINXHILL, ASHFORD, KENT

District ASHFORD, KENT

Associated Designations

HER Number TR 04 NE 106**Record Type** Listed Building**Site Name** 36 Wye High Street, Ashford

Grade II listed building. Main construction periods 1680 to 1720

Monument Types and Dates

HOUSE (Circa 1700, Post Medieval - 1680 AD to 1720 AD)

SITE (Post Medieval - 1680 AD to 1720 AD)

Main Building BRICK

Material

Covering Building TILE

Material

Description

The following text is from the original listed building designation:

TR 0446 0546	WYE	HIGH STREET	(south side)
8/253		No. 36 (formerly 27.11.57	listed as Blue
GV		Shutters).	

II

House. Circa 1700. Red brick with occasional blue headers in Flemish bond with plain tiled roof. Two storeys on plinth with roof hipped to left and stack to rear left. Two 3 light leaded wooden casements on each floor, with shutters on ground floor. Central door of 6 raised and fielded panels, the top 2 glazed.

Listing NGR: TR0554746788

Sources

Map: English Heritage. List of Buildings of Special Architectural or Historic Interest.

Location**National Grid Reference**

TR 0554 4679 (point) TR04NE Point

Administrative Areas

Civil Parish WYE WITH HINXHILL, ASHFORD, KENT

District ASHFORD, KENT

Associated Designations

Listed Building (II) - 1216923 36 Wye High Street, Ashford Active DKE14280

Other Statuses and Cross-References

Old Pref Ref - MKE21934 Active

LBS no. - old UID - 411636 Active

Related Monuments - None Recorded**Finds - None recorded****Associated Events/Activities - None recorded**

HER Number TR 04 NE 105**Record Type** Listed Building**Site Name** WYE COLLEGE, ENTRANCE AND HALL QUADRANGLES

Grade II listed building. Main construction periods 1400 to 1999

Summary from record TR 04 NE 46:
Founded 1432, occupied by 1448, altered 1739**Monument Types and Dates**

LIBRARY (Unknown date)

TIMBER FRAMED BUILDING (Unknown date)

COLLEGE OF SECULAR PRIESTS (COLLEGE OF SECULAR PRIESTS, Medieval - 1066 AD to 1539 AD)

BUILDING (C15, Medieval - 1400 AD to 1499 AD)

SITE (Medieval to Modern - 1400 AD to 1999 AD)

Main Building BRICK
MaterialMain Building FLINT
MaterialMain Building RAGSTONE
MaterialMain Building TIMBER
MaterialCovering Building TILE
Material

COLLEGE OF SECULAR PRIESTS (COLLEGE OF SECULAR PRIESTS, Post Medieval - 1540 AD to 1900 AD)

FURTHER EDUCATION COLLEGE (1893-1895, Post Medieval - 1893 AD to 1895 AD)

FURTHER EDUCATION COLLEGE (C20, Post Medieval to Modern - 1900 AD to 1999 AD)

FURTHER EDUCATION COLLEGE (1901, Modern - 1901 AD)

FURTHER EDUCATION COLLEGE (1903-1906, Modern - 1903 AD to 1906 AD)

GATE (1906, Modern - 1906 AD)

FURTHER EDUCATION COLLEGE (1910, Modern - 1910 AD)

FURTHER EDUCATION COLLEGE (1912-1914, Modern - 1912 AD to 1914 AD)

(Alternate Type) HOSPITAL ((between) Modern - 1915 AD to 1918 AD)

Description

The following text is from the original listed building designation:

TR 0446 0546	WYE	HIGH STREET	(north side)
8/264		Wye College,	Entrance and Hall
13.10.52		quadrangles	
GV	II		

College quadrangles. 1893-5, 1901, 1903-6 and 1912-14 (executed 1928) Architects P.B. chambers (1893-5), T.E. Colcutt (1901) and Colcutt and Hamp (1905-6/1912). Ragstone with red brick over, and with timber framing with red brick infill. Plain tiled roof. Entrance: 2 storey range with kneelered parapet gables and projecting central gabled gateway; stacks to end left, centre left and to right. Ten mullioned lights on 1st floor (pairs and triplets), and cusped and with label hoods on ground floor. Four centred arched gateway with label hood, and 3 light Perpendicular style windows over. Right return (the library) with 2 storey brick range with mullioned and transomed lights broken only by oriel to centre left. Inner court: rear of entrance block with exposed timber frame over open timber arcade. Pierced and moulded barge-board to jettied gable with oriel over gateway. Brick inner wall with mullioned windows. Two storey brick ranges opposite (the library, with barrel vault ceiling interior, with gable and oriel opposite entrance. Second count including exterior of C15. Hall range (with C20 bay as also to parlour) and 2 storey C20 blocks, brick on flint, with some C18 with glazing bar sashes, otherwise mullioned windows. Four centred arched gateway with iron screen dated 1906. Dining Hall 1910, built as gymnasium, separating the 2 quadrangles. Single storey, with large mullioned and transomed windows with parapet and buttresses. Interior: cruck trussed and arcaded interior with contemporary panelling and chandeliers and other fittings. Further, later C20 quadrangles and blocks to the north. (See Orwin and Williams, Wye Church and Wye College).
Listing NGR: TR0552146849

Description from record TR 04 NE 46:

(TR054468) Wye College [NAT] (1) Wye College Cloister Quadrangle. College. Founded 1432, occupied by 1448. Founded by Cardinal Archbishop John Kempe. Altered 1739. Timber framed on flint base and clad with red brick and structural flint and red brick. Plain tiled roofs. The original college consisted of this cloister (domestic ranges and great hall) and detached school house and service building (Listed Grade I) [Full archaeological description] (2)

The Museum was used by the R.A.M.C (Royal Army Medical Corp) as a hospital for 220 plus patients, from 01/06/1915 -1918

Sources

Unpublished document: Hazel Basford. 2004. Kent VAD - the work of voluntary aid detachments in Kent during the first World War.

Location: University of Kent - OKE92

Map: English Heritage. List of Buildings of Special Architectural or Historic Interest.

(1) Unpublished document: OS Card / NAR index. OS 1: 10000 1980

Location: KAR

(2) Unpublished document: OS Card / NAR index. DOE (HHR) District of Ashford, 16th February 1989, (116)

Location: KAR

Location

National Grid Reference

TR 05521 46849 (point)

TR04NE

Point

Administrative Areas

Civil Parish

WYE WITH HINXHILL, ASHFORD, KENT

District

ASHFORD, KENT

Associated Designations

Listed Building (II) - 1217079

WYE COLLEGE, ENTRANCE AND HALL
QUADRANGLES

Active

DKE14282

Other Statuses and Cross-References

Old Pref Ref - MKE21936

Active

National Monuments Record - TR 04 NE 46

Active

Monarch Uid - 859416

Active

LBS no. - old UID - 411815

Active

Related Monuments

TR 04 NE 104 THE LATIN SCHOOL WYE COLLEGE

Geographical

TR 04 NE 139 THE WHEEL HOUSE (JUNIOR COMMON
ROOM) WALLS AND GATES ATTACHED

Geographical

Finds - None recorded

Associated Events/Activities - None recorded

HER Number TR 04 NE 104

Record Type Listed Building

Site Name THE LATIN SCHOOL WYE COLLEGE

Grade I listed building. Main construction periods 1425 to 1465

Summary from record TR 04 NE 8 :

The College of SS Gregory and Martin, founded in 1432 by Cardinal Archbishop John Kempe, was dissolved in 1545 except for the Grammar School which later became the Latin School. It forms the western-most quadrangle of Wye College.

Monument Types and Dates

SCHOOLROOM (Unknown date)

COLLEGE OF SECULAR PRIESTS (COLLEGE OF SECULAR PRIESTS, Medieval - 1066 AD to 1539 AD)

GRAMMAR SCHOOL (Circa 1445, Medieval - 1425 AD to 1465 AD)

SITE (Medieval - 1425 AD to 1465 AD)

Main Building BRICK

Material

Main Building FLINT

Material

Covering Building TILE

Material

GRAMMAR SCHOOL (GRAMMAR SCHOOL, Post Medieval - 1540 AD to 1900 AD)

Description

The following text is from the original listed building designation:

TR 0446 0546	WYE	HIGH STREET	(north side)
8/266		The Latin School 13.10.52	Wye College
GV	I		

Schoolroom. Circa 1445 for Cardinal Archbishop John Kempe. Flint, in part refaced with red brick. Plain tiled roof. Single storey with hipped roof, and with 2 paired and 1 single four centred arched and label-hooded lights to road front, boarded door to left return with cusped light, both with label heads, and moulded doorway to right return. Wooden casements (in outshot) to north side. Interior: fireplace similar to that in the Parlour, Old Wye College; four centred ovolo moulded with fernleaf spandrels, with refined florid strapwork overmantel. Ogee headed panelled wall cupboards below the central window to south. Probably originally twice the size to north (hence the brick rebuilding). Built as, and used even after Dissolution, the Grammar School for both Kempe's original College and the Grammar School which succeeded it. (See B.O.E. Kent II, 506; Hasted VII 354 ff).

Listing NGR: TR0546346836

Description from record TR 04 NE 8 :

[TR 05474686] College [NAT] (1) The College of Sts. Gregory and Martin, founded 1432-48 and surrendered 1545, with reconstruction in 1739, forms the westernmost quadrangle of the present Wye College. (2-4) Wye Agricultural College incorporates the remains of the 15th century College as described by Hussey. A detached building of similar date is situated at TR 05454683. (5) College of Sts. Gregory and Martin, Grade I, Wye College. Founded by Cardinal Archbishop John Kempe in 1432. Dissolved in 1545 except for the Grammar School which later became known as the Latin School. Junior Common Room, Grade I, Wye College. 15th century, although possibly later than the original foundation. (For full descriptions see list). (6) St. Gregory and St. Martin: the licence to found was granted in 1432, the first provost being appointed in 1448. (7) College of St. Gregory and St. Martin, building for the modern quadrangles to the north and east took place in 1901, 1903-6 and 1912-14. They repeat the combinations of grey below and red above, of Gothic below and Georgian above and ring changes on them. Full architectural and historical details. (8) The medieval origins of Wye College, architectural survey, plan of the college in the 15th century (see illustration) and a survey of painted glass. (9)

Sources

- (1) Unpublished document: OS Card / NAR index. OS 6" 1961
Location: KAR
- (2) Unpublished document: OS Card / NAR index. Country Life 13 6 1947 1110-13 illust (C Hussey)
Location: KAR

- (3) Unpublished document: OS Card / NAR index. Med Religious Houses England and Wales 1953 345 (Knowles and Hadcock)
Location: KAR
- (4) Unpublished document: OS Card / NAR index. VCH Kent 2 1926 235 (R C Fowler)
Location: KAR
- (5) Unpublished document: OS Card / NAR index. F1 CFW 15-MAY-63
Location: KAR
- (6) Unpublished document: OS Card / NAR index. DOE (HHR) East Ashford RD Kent July 1955 64 65 66
Location: KAR
- (7) Unpublished document: OS Card / NAR index. Med Religious Houses England and Wales 1971 419 445 (D Knowles and R N Hadcock)
Location: KAR
- (8) Unpublished document: OS Card / NAR index. The Buildings of England North East and East Kent 1983 505-506 illust (J Newman)
Location: KAR
- (9) Unpublished document: OS Card / NAR index. Arch Cant 102 1985 209-225 (E W Parkin) 225-227 (C R Councer)
Location: KAR
- (10) Bibliographic reference: Field report for monument TR 04 NE 8 - May, 1963.

Location**National Grid Reference**

TR 0546 4683 (point) TR04NE Point

Administrative Areas

Civil Parish WYE WITH HINXHILL, ASHFORD, KENT
District ASHFORD, KENT

Associated Designations

Listed Building (I) - 1217080 THE LATIN SCHOOL WYE COLLEGE Active DKE14283

Other Statuses and Cross-References

LBS no. - old UID - 411817 Active
NBR Index Number - 86446 Active
National Monuments Record - TR 04 NE 8 Active
Old Pref Ref - MKE21937 Active
Monarch Uid - 463020 Active

Related Monuments

TR 04 NE 105 WYE COLLEGE, ENTRANCE AND HALL QUADRANGLES Geographical
TR 04 NE 139 THE WHEEL HOUSE (JUNIOR COMMON ROOM) WALLS AND GATES ATTACHED Geographical

Finds - None recorded**Associated Events/Activities - None recorded**

HER Number TR 04 NE 103

Record Type Listed Building

Site Name CHURCH OF SAINT GREGORY AND SAINT MARTIN

Grade I listed building. Main construction periods 1200 to 1918

Summary from record TR 04 NE 7 :

C13th origin; remodelled C15th, 1701-1710; restored 1873/1878

Monument Types and Dates

BELL TOWER (Unknown date)

CHURCH (CHURCH, Medieval - 1066 AD to 1539 AD)

CHURCH (CHURCH, Medieval - 1066 AD to 1539 AD)

PARISH CHURCH (C13, Medieval - 1200 AD to 1299 AD)

SITE (Medieval to Modern - 1200 AD to 1918 AD)

Main Building ASHLAR
Material

Main Building BRICK
Material

Main Building FLINT
Material

Main Building RUBBLE
Material

Covering Building TILE
Material

PARISH CHURCH (C15, Medieval - 1400 AD to 1499 AD)

COMMEMORATIVE BRASS (c1440, Medieval - 1420 AD to 1460 AD)

CHURCH (CHURCH, Post Medieval - 1540 AD to 1900 AD)

CHURCH (CHURCH, Post Medieval - 1540 AD to 1900 AD)

PARISH CHURCH (1686, Post Medieval - 1686 AD)

PARISH CHURCH (C18, Post Medieval - 1700 AD to 1799 AD)

DATE STONE (1701-1710, Post Medieval - 1701 AD to 1710 AD)

PARISH CHURCH (1701-1710, Post Medieval - 1701 AD to 1710 AD)

COMMEMORATIVE MONUMENT (1708, Post Medieval - 1708 AD)

PLAQUE (1708, Post Medieval - 1708 AD)

COMMEMORATIVE MONUMENT (1718-1719, Post Medieval - 1718 AD to 1719 AD)

PLAQUE (1718-1719, Post Medieval - 1718 AD to 1719 AD)

COMMEMORATIVE MONUMENT (1763, Post Medieval - 1763 AD)

COMMEMORATIVE MONUMENT (1767, Post Medieval - 1767 AD)

COMMEMORATIVE MONUMENT (1862, Post Medieval - 1862 AD)

PLAQUE (1862, Post Medieval - 1862 AD)

PARISH CHURCH (1873/1878, Post Medieval - 1873 AD to 1878 AD)

WAR MEMORIAL (1914-1918, Modern - 1914 AD to 1918 AD)

Description

The following text is from the original listed building designation:

TR 0446 0546	WYE	HIGH STREET	(north side)
8/263		Church of St 27.11.57	Gregory
and		St Martin	
GV	I		

Parish church. C13 origin, remodelled C15 for Cardinal Archbishop John Kempe. East end rebuilt 1701-1710. Restored 1873/1878. Flint and rubble with plain tiled roof. Nave with aisles, chancel, south-eastern tower and south porch. Kneeleroed gabled west end with Perpendicular style west window (1950's), with triple shafted and moulded C13 doorway. Aisles buttressed throughout, with coved corbel table and battlements. The north aisle (carried round to east of nave) in particular

with fine series of grotesque heads (some to south). Battlements. Perpendicular fenestration throughout. Two storey porch, the side elevations treated as one with aisles, the south elevation reworked e-C18, with rusticated ashlar quoins and arch, with round eastern angle vice. Large 2 stage south-eastern tower on site of C13 transept with massive triple offset diagonal buttresses, and polygonal north-eastern stair turret, crowned with battlements and pyramidal finials. Keyed round headed brick belfry lights, simple moulded door. Many stones set in tower recording benefactors, 1701-10. Short, low chancel, with shallow apse and battlements. Three round headed windows, and blocked round headed openings visible especially in north elevations, 1873 set in window cills, T.D. 1706 in apse wall. Fine C18 raised and fielded panelled double doors in west and south doorways. Wall plaque sunk into north aisle, to John, Elizabeth and Sarah Hudson, d. 1718-19, with double skull head. Interior: nave of 4 bays, with springing of a fifth to the east. C13 capitals and deeply undercut moulded arches, the piers remodelled with hollow chamfers mid C15. Clerestory with segmentally headed 3 light windows added at same time. Trussed collar beam roof with moulded knee-braced tie beams. Lean-to aisles, the window reveals all segment headed. South aisle with four centred arched doorway to porch upper chamber, and C18 round headed door east to tower. Simple round headed chancel arch. Fittings: the chancel arranged as if a college chapel (and indeed so used from its building by the school/college opposite). Large raised and fielded panelled wainscotting with separately articulated dado panelling, incorporating panelled benches on the north and south sides, with reading desks to the same pattern on the chancel arch jambs. The panelling follows the apse round, and is ramped up to form a round headed central reredos with painted text boards (some oval). Integral altar rail, with turned baluster and square principals. All circa 1706. C19 pulpit and nave benches and wooden lectern (1914-18 war memorial). Octagonal font with roses and shields in quatrefoils, and doubled octagonal base. Monuments: Alice Palmere, brass, 35 inches. A Lady with 2 husbands, C.1440. In the chancel: Agnes and Mary Johnson, d. 1763 and 1767. Simple urn on plaque with obelisk and wreath, and Calamitous inscription: "Their days were embittered by various evils". Lady Joanna Thornhill, d. 1708. First class wall plaque of white marble, the inscription of roll call of the Royalist and Restoration faithful, surmounted by a group of cherubs in draped surround, with only the top segment of a pediment, arms cartouche over and fruity festoons mounted separately to the wall, the whole supported on barley-sugar twist columns, with bracketed apron and pulls, that to right weeping into his cloak. Barley sugar columns are also used on the porch to the old Wye College, used in part for Lady Joanna Thornhill's school foundation. Simple aedicule plaque to Mrs Elizabeth Sawbridge, d. 1862, with obelisk and urn and wreathed portrait in profile. Eight Sawbridge hatchments in the nave and aisles. A small stone plaque over the west door records the (early C18) contribution to the Church of Thomas Gillman, bricklayer of Wye. The mid C15 in the church corresponds with Archbishop Kempe's contemporary work in his foundation at Wye College. The Church was originally cruciform, with a 5 bay nave, and chancel at least 60 feet longer than at present, the transepts and east end destroyed by the of the original tower in 1686. (See b.o.e. Kent II, 504-5).

Listing NGR: TR0540446906

Description from record TR 04 NE 7 :

(TR 05404690) St. Gregory & St. Martin's Church (NAT) (1) The Church of Sts. Gregory and Martin at Wye was rebuilt in 1706, after it had been largely destroyed in 1686. Only the nave of the old church remains - probably c.1400 and altered c.1431-47 when it became collegiate. Excavations in 1952 uncovered the foundations of the old chancel. A counter of 1281 and fragments of early window glass were found. (2-4) In normal use. (5) 29/1 Church of St Gregory & St Martin. Grade A. Parish Church. Chancel with Tower at its south-west corner, Nave with Aisles and South Porch with room over. Of the C.13 cruciform Church, the arcades of the Nave survive. The clerestory, the roof of the Nave, the Aisles and the South Porch date from between 1432, when Cardinal Archbishop John Kempe founded Wye College of which this become the collegiate Church, and 1447. The Tower collapsed in 1686, destroying the Transepts and Chancel. The transepts were not rebuilt, but the Tower and the Chancel with its apsidal end were rebuilt in 1702 of medieval materials. (6) St Gregory & St Martin, full architectural description. Excavations in 1948 (sic) revealed that the medieval chancel extended 60 ft further east. (7) Additional bibliography - not consulted. (8-13)

Sources

- (1) Unpublished document: OS Card / NAR index. OS 6" 1908
Location: KAR
- (2) Unpublished document: OS Card / NAR index. Kent 1935 304-5 (J C Cox)
Location: KAR
- (3) Unpublished document: OS Card / NAR index. Country Life 13-JUN-1947 1110
Location: KAR
- (4) Unpublished document: OS Card / NAR index. Arch Cant 66 1953 149-50 (R F Jessup)
Location: KAR
- (5) Unpublished document: OS Card / NAR index. F1 CFW 15-MAY-1963
Location: KAR
- (6) Unpublished document: OS Card / NAR index. DOE(HHR) East Ashford RD Kent July 1955 57
Location: KAR

- (7) Unpublished document: OS Card / NAR index. Bldgs of Eng NE & E Kent 1983 504-5 (J Newman)
Location: KAR
- (8) Unpublished document: OS Card / NAR index. Wye Church: its history & principal features 1960 (S G Brade-Birks)
Location: KAR
- (9) Unpublished document: OS Card / NAR index. Church of St Gregory & St Martin Wye 1949
Location: KAR
- (10) Unpublished document: OS Card / NAR index. A Hist of Wye Church & Wye College, compiled from various sources 1913 (C S Orwin)
Location: KAR
- (11) Unpublished document: OS Card / NAR index. St Gregory & St Martin Wye 1958
Location: KAR
- (12) Bibliographic reference: Field report for monument TR 04 NE 7 - May, 1963.
- (13) Unpublished document: Diocese of Rochester (Tim Tatton-Brown). 1992. Wye, St Gregory and Martin:Diocesan church survey.
Location: Kent County Council - Heritage 2014/153

Location**National Grid Reference**

TR 0540 4690 (point) TR04NE Point

Administrative Areas

Civil Parish WYE WITH HINXHILL, ASHFORD, KENT
District ASHFORD, KENT

Associated Designations

Listed Building (I) - 1217135	CHURCH OF SAINT GREGORY AND SAINT MARTIN	Active	DKE14285
-------------------------------	--	--------	----------

Other Statuses and Cross-References

National Monuments Record - TR 04 NE 7	Active
LBS no. - old UID - 411814	Active
Old Pref Ref - MKE21939	Active
Monarch Uid - 463017	Active

Related Monuments - None Recorded**Finds - None recorded****Associated Events/Activities**

EKE4675 ST GREGORY AND ST MARTIN (Event - Intervention. Ref: EI 14576)

HER Number TR 04 NE 227**Record Type** Listed Building**Site Name** WYE COURT

Grade II listed building. Main construction periods 1700 to 1732

Monument Types and Dates

STEPS (Unknown date)

HOUSE (Early C18, Post Medieval - 1700 AD to 1732 AD)

SITE (Post Medieval - 1700 AD to 1732 AD)

Main Building BRICK

Material

Covering Building TILE

Material

Description

The following text is from the original listed building designation:

TR 04 NE WYE OLANTIGH ROAD (west side)

2/281

Wye Court 27.II.57

II

House. Early C18. Red brick with darker brick dressings. Plain tiled roof. Two storeys basement and attic on plinth with quoin strips and projecting centre piece. Moulded wooden modillion bracket, eaves cornice to hipped roof with small flat roofed dormers to left and to right, and stacks to left and to right. Regular fenestration of 5 glazing bar sashes, the centre 3 in projecting centre piece, the central with basket arched head, and 4 on ground floor, all with gauged heads. Four wooden casements to basement. Central door of 6 panels and semi-circular fanlight in moulded doorcase with cornice on brackets and with flight of steps. Hipped wing to rear. The residence of a cadet branch of the Finche family (Earls Winchelsea at nearby Eastwell Park - see Hasted VII).

Listing NGR: TR0542047260

Sources

Map: English Heritage. List of Buildings of Special Architectural or Historic Interest.

Location**National Grid Reference**

TR 0542 4725 (point)

TR04NE

Point

Administrative Areas

Civil Parish

WYE WITH HINXHILL, ASHFORD, KENT

District

ASHFORD, KENT

Associated Designations

Listed Building (II) - 1217383

WYE COURT

Active

DKE14287

Other Statutes and Cross-References

LBS no. - old UID - 412219

Active

Old Pref Ref - MKE21941

Active

Related Monuments - None Recorded**Finds - None recorded****Associated Events/Activities - None recorded**

HER Number TR 04 NE 180**Record Type** Listed Building**Site Name** K6 TELEPHONE KIOSK AT (TEL ASHFORD 812205) JUNCTION WITH SCOTTON STREET

Grade II listed building. Main construction periods 1935 to 1935

Monument Types and Dates

SITE (Modern - 1935 AD)

Main Building CAST IRON
MaterialCovering Building CAST IRON
Material

TELEPHONE BOX (Designed 1935, Modern - 1935 AD)

Description

The following text is from the original listed building designation:

TR 0446 0546	WYE	Olantigh Road	
11.3.88		K6 Telephone Kiosk at	(Tel: Ashford
812205)		junction with Scotton Street	
8/321	II		

Telephone kiosk. Type K6. Designed 1935 by Sir Giles Gilbert Scott. Made by various contractors. Cast iron. Square kiosk with domed roof. Unperforated crowns to top panels and margin glazing to windows and door.

Listing NGR: TR0557546808

Sources

Map: English Heritage. List of Buildings of Special Architectural or Historic Interest.

Location**National Grid Reference**

TR 0557 4680 (point) TR04NE Point

Administrative Areas

Civil Parish WYE WITH HINXHILL, ASHFORD, KENT

District ASHFORD, KENT

Associated Designations

Listed Building (II) - 1217539	K6 TELEPHONE KIOSK AT (TEL ASHFORD 812205) JUNCTION WITH SCOTTON STREET	Active	DKE14289
--------------------------------	---	--------	----------

Other Statuses and Cross-References

LBS no. - old UID - 412648 Active

Old Pref Ref - MKE21943 Active

Related Monuments - None Recorded**Finds - None recorded****Associated Events/Activities - None recorded**

HER Number TR 04 NE 101**Record Type** Listed Building**Site Name** 2 Wye Scotton Street, Ashford

Grade II listed building. Main construction periods 1700 to 1799

Monument Types and Dates

SHOP (C18, Post Medieval - 1700 AD to 1799 AD)

SITE (Post Medieval - 1700 AD to 1799 AD)

Main Building Material
BRICKMain Building Material
MATHEMATICAL TILEMain Building Material
RENDERMain Building Material
TILEMain Building Material
TIMBERCovering Building Material
TILE

TIMBER FRAMED BUILDING (C18, Post Medieval - 1700 AD to 1799 AD)

TIMBER FRAMED HOUSE (C18, Post Medieval - 1700 AD to 1799 AD)

Description

The following text is from the original listed building designation:

TR 0446 0546	WYE	SCOTTON STREET	(south side)
8/288		No. 2	
GV		II	

House and shop. C18. Timber framed, clad with painted brick and mathematical tile with tile hung left and rendered right return. Plain tiled roof. Two storeys with hipped roof and stack to rear right. Two glazing bar sashes on first floor and 1 to right on ground floor. Plate glass shop front to left with half-glazed door. Central door of 4 panels with cornice hood. Listing NGR: TR0560646784

Sources

Map: English Heritage. List of Buildings of Special Architectural or Historic Interest.

Location**National Grid Reference**

TR 0560 4678 (point) TR04NE Point

Administrative Areas

Civil Parish	WYE WITH HINXHILL, ASHFORD, KENT
District	ASHFORD, KENT

Associated Designations

Listed Building (II) - 1217542	2 Wye Scotton Street, Ashford	Active	DKE14291
--------------------------------	-------------------------------	--------	----------

Other Statutes and Cross-References

Old Pref Ref - MKE21945 Active

LBS no. - old UID - 412653 Active

Related Monuments - None Recorded**Finds - None recorded****Associated Events/Activities - None recorded**

HER Number TR 04 NE 100**Record Type** Listed Building**Site Name** NOS 1, 3 AND 5 AND RAILED FORECOURT

Grade II listed building. Main construction periods 1700 to 1799

Monument Types and Dates

FORECOURT (Unknown date)

RAILINGS (Unknown date)

SHOP (Unknown date)

SITE (Post Medieval - 1700 AD to 1799 AD)

Main Building BRICK

Material

Main Building TILE

Material

Covering Building TILE

Material

TERRACE (C18, Post Medieval - 1700 AD to 1799 AD)

TERRACED HOUSE (C18, Post Medieval - 1700 AD to 1799 AD)

Description

The following text is from the original listed building designation:

TR 0446 0546 WYE SCOTTON STREET (north side)
 8/289 Nos. 1, 3 and 5 27.11.57 and
 railed forecourt
 GV II

Terrace row. C18. Red brick in English bond and tile hung with plain tiled roof. Two parallel ranges. Two storeys on plinth and basement with fish-scale hung tiles on 1st floor and moulded wooden eaves cornice to attic with 2 flat roofed dormers, stacks to end left and to rear centre. Four glazing bar sashes on 1st floor. Wooden casement to end left on ground floor, and mullioned and transomed shop window to centre left with glazed door. Two glazing bar sashes to right, with railed forecourt with spear headed rails. Blocked basement opening to end left.

Listing NGR: TR0558146809

Sources

Map: English Heritage. List of Buildings of Special Architectural or Historic Interest.

Location**National Grid Reference**

TR 0558 4680 (point) TR04NE Point

Administrative Areas

Civil Parish WYE WITH HINXHILL, ASHFORD, KENT

District ASHFORD, KENT

Associated Designations

Listed Building (II) - 1217543	NOS 1, 3 AND 5 AND RAILED FORECOURT	Active	DKE14292
--------------------------------	-------------------------------------	--------	----------

Other Statuses and Cross-References

LBS no. - old UID - 412654 Active

Old Pref Ref - MKE21946 Active

Related Monuments - None Recorded**Finds - None recorded****Associated Events/Activities - None recorded**

HER Number TR 04 NE 112**Record Type** Listed Building**Site Name** 24 and 26 Wye Scotton Street, Ashford

Grade II listed building. Main construction periods 1450 to 1799

Monument Types and Dates

TIMBER FRAMED HOUSE (C16 or earlier, Medieval to Post Medieval - 1450 AD to 1599 AD)

SITE (Medieval to Post Medieval - 1450 AD to 1799 AD)

Main Building BRICK

Material

Main Building TILE

Material

Main Building TIMBER

Material

Covering Building TILE

Material

HOUSE (C18, Post Medieval - 1700 AD to 1799 AD)

Description

The following text is from the original listed building designation:

TR 0446 0546 WYE SCOTTON STREET (south side)

8/293 Nos. 24/26

GV II

House pair. C18 exterior to C16 or earlier core. Timber framed and clad with painted brick, with tile hanging to rear and return elevations. Plain tiled roof. Two storeys on plinth with hipped roof with gablets and central stack. Regular fenestration of 2 glazing bar sashes on each floor and central door of 4 panels with flat hood on brackets.

Listing NGR: TR0565246782

Sources

Map: English Heritage. List of Buildings of Special Architectural or Historic Interest.

Location**National Grid Reference**

TR 0565 4678 (point) TR04NE Point

Administrative Areas

Civil Parish WYE WITH HINXHILL, ASHFORD, KENT

District ASHFORD, KENT

Associated Designations

Listed Building (II) - 1217545 24 and 26 Wye Scotton Street, Ashford Active DKE14293

Other Statuses and Cross-References

LBS no. - old UID - 412658 Active

Old Pref Ref - MKE21947 Active

Related Monuments - None Recorded**Finds - None recorded****Associated Events/Activities - None recorded**

HER Number TR 04 NE 98**Record Type** Listed Building**Site Name** THE NEW FLYING HORSE

Grade II listed building. Main construction periods 1700 to 1799

Monument Types and Dates

PUBLIC HOUSE (Post Medieval - 1699 AD)

TIMBER FRAMED BUILDING (Post Medieval - 1699 AD)

PUBLIC HOUSE (C18, Post Medieval - 1700 AD to 1799 AD)

SITE (Post Medieval - 1700 AD to 1799 AD)

Main Building BRICK

Material

Main Building TILE

Material

Main Building TIMBER

Material

Covering Building TILE

Material

Description

The following text is from the original listed building designation:

TR 0446 0546 WYE UPPER BRIDGE STREET (south side)

8/300 The New Flying 27.11.57 Horse

GV II

Public house. C18 exterior. Timber framed core, clad and extended with painted brick, with tile hanging to rear. Plain tiled roof. Two storeys on plinth with hipped roof and stacks to centre and to end right. Four wooden casements on first floor, that to left in slightly projecting left hand section of elevation, with 2 C19 or C20 mullioned and transomed windows to left and 4 to right on ground floor. Double half-glazed doors to left. Outshot at end left. Hipped 2 storey wing to rear right, tile hung on 1st floor, with large tripartite glazing bar sash on 1st floor.

Listing NGR: TR0555946726

Sources

Map: English Heritage. List of Buildings of Special Architectural or Historic Interest.

Location**National Grid Reference**

TR 0555 4672 (point) TR04NE Point

Administrative Areas

Civil Parish WYE WITH HINXHILL, ASHFORD, KENT

District ASHFORD, KENT

Associated Designations

Listed Building (II) - 1217550 THE NEW FLYING HORSE Active DKE14294

Other Statuses and Cross-References

Old Pref Ref - MKE21948 Active

LBS no. - old UID - 412665 Active

Related Monuments - None Recorded**Finds - None recorded****Associated Events/Activities - None recorded**

HER Number TR 04 NE 97**Record Type** Listed Building**Site Name** JAMES WYLLIE HOUSE

Grade II listed building. Main construction periods 1800 to 1899

Monument Types and Dates

OFFICE (Now, Unknown date)

PLAQUE (Unknown date)

HOUSE (Early C19, Post Medieval - 1800 AD to 1832 AD)

STEPS (Early C19, Post Medieval - 1800 AD to 1832 AD)

SITE (Post Medieval - 1800 AD to 1899 AD)

Main Building BRICK
MaterialMain Building RENDER
MaterialMain Building TILE
MaterialCovering Building TILE
Material

HOUSE (Late C19, Post Medieval - 1867 AD to 1899 AD)

Description

The following text is from the original listed building designation:

TR 0446 0546 WYE UPPER BRIDGE STREET

(north side)

1414/8/301

James Wyllie House

GV II

House now offices. Early C19, extended late C19. Red brick with rendered details and extended with red brick and tile hanging. Plain tiled roof. Two storeys and attic on basement, with rendered eaves cornice to hipped roof with flat-roofed dormer and stacks to rear. Tripartite glazing bar sash to left and single glazing bar sash to right, both recessed in rendered surrounds, with projecting tripartite glazing bar sash to left on ground floor and to basement below that. Panelled door to right with semi-circular fanlight in large projecting pilastered surround with cornice over and flight of 5 steps. Two storey gabled and jettied later C19 wing to right with tripartite sash on each floor. Left rectum with tripartite glazing bar sash ensemble to first and ground floors and illegible plaque to upper right. Interior: geometric stair with wreeded handrail.

Listing NGR: TR0550546719

Sources

Map: English Heritage. List of Buildings of Special Architectural or Historic Interest.

Location**National Grid Reference**

TR 0550 4671 (point)

TR04NE

Point

Administrative Areas

Civil Parish

WYE WITH HINXHILL, ASHFORD, KENT

District

ASHFORD, KENT

Associated Designations

Listed Building (II) - 1217551

JAMES WYLLIE HOUSE

Active

DKE14295

Other Statuses and Cross-References

LBS no. - old UID - 412667

Active

Old Pref Ref - MKE21949

Active

Related Monuments - None Recorded

Finds - None recorded

Associated Events/Activities - None recorded

HER Number TR 04 NE 96**Record Type** Listed Building**Site Name** IRON HAND PUMP IN THE GROUNDS OF OXENTURN COTTAGE

Grade II listed building. Main construction periods 1800 to 1899

Monument Types and Dates

HAND PUMP (C19, Post Medieval - 1800 AD to 1899 AD)

SITE (Post Medieval - 1800 AD to 1899 AD)

Main Building IRON
Material**Description**

The following text is from the original listed building designation:

TR 0446 0546	WYE	UPPER BRIDGE STREET	(south side)
8/30		Iron hand pump in	the grounds
of		Oxenturn Cottage	
GV		II	

Iron hand pump. C19. About 3½ feet high, with ringed stem and fluted head with fluted domed cap. Simple spout. Curving handle with open heart-shaped finial.

Listing NGR: TR0545146648

Sources

Map: English Heritage. List of Buildings of Special Architectural or Historic Interest.

Location**National Grid Reference**

TR 0545 4664 (point) TR04NE Point

Administrative AreasCivil Parish WYE WITH HINXHILL, ASHFORD, KENT
District ASHFORD, KENT**Associated Designations**

Listed Building (II) - 1217553 IRON HAND PUMP IN THE GROUNDS OF OXENTURN COTTAGE Active DKE14296

Other Statutes and Cross-References

Old Pref Ref - MKE21950 Active

LBS no. - old UID - 412669 Active

Related Monuments - None Recorded**Finds - None recorded****Associated Events/Activities - None recorded**

HER Number TR 04 NE 89**Record Type** Listed Building**Site Name** 12-22 Wye Scotton Street

Grade II listed building. Main construction periods 1780 to 1820

Monument Types and Dates

STEPS (Unknown date)

SITE (Post Medieval - 1780 AD to 1820 AD)

Main Building BRICK

Material

Main Building TILE

Material

Covering Building TILE

Material

TERRACE (Circa 1800, Post Medieval - 1780 AD to 1820 AD)

TERRACED HOUSE (Circa 1800, Post Medieval - 1780 AD to 1820 AD)

Description

The following text is from the original listed building designation:

TR 0446 0546 WYE SCOTTON STREET (south side)

8/294 Nos. 12-22 inclusive

14.11.85 (even numbers)

GV II

Terrace row. Circa 1800. Painted brick (exposed red brick to return elevations) and tile hung on 1st floor. Plain tiled roof. Two storeys on plinth with hipped roof and 4 stacks ranged to rear. Six glazing bar sashes on each floor, those on ground floor with segmental heads. Six doors, variously panelled, glazed and boarded, each with large monolithic step. Some early C19 iron casements to rear. Some early C19 interior fittings preserved (hinged doors) brick kitchen floor, fireplace surrounds). Listing NGR: TR0563046788

Sources

Map: English Heritage. List of Buildings of Special Architectural or Historic Interest.

Location**National Grid Reference**

TR 0563 4678 (point) TR04NE Point

Administrative Areas

Civil Parish WYE WITH HINXHILL, ASHFORD, KENT

District ASHFORD, KENT

Associated Designations

Listed Building (II) - 1275280 12-22 Scotton Street, Ashford Active DKE14316

Other Statuses and Cross-References

LBS no. - old UID - 412659 Active

Old Pref Ref - MKE21970 Active

Related Monuments - None Recorded**Finds - None recorded****Associated Events/Activities - None recorded**

HER Number TR 04 NE 139**Record Type** Listed Building**Site Name** THE WHEEL HOUSE (JUNIOR COMMON ROOM) WALLS AND GATES ATTACHED

Grade II* listed building. Main construction periods 1400 to 1999

Summary from record TR 04 NE 45 :
15th century, restored and extended 20th century**Monument Types and Dates**

GATE (Unknown date)

SCHOOLROOM (Unknown date)

WALL (Unknown date)

BREWHOUSE (Brew House, Medieval - 1066 AD to 1539 AD)

BREWHOUSE (C15, Medieval - 1400 AD to 1499 AD)

SITE (Medieval to Modern - 1400 AD to 1999 AD)

Main Building IRON

Material

Main Building RAGSTONE

Material

Main Building RUBBLE

Material

Covering Building TILE

Material

OUTBUILDING (Early C20, Post Medieval to Modern - 1900 AD to 1932 AD)

BREWHOUSE (C20, Post Medieval to Modern - 1900 AD to 1999 AD)

Description

The following text is from the original listed building designation:

TR 0446 0546	WYE	HIGH STREET	(north side)
8/265		The Wheel House 27.11.57	(Junior
Common		Room) walls and	gates attached
GV	II*		

Brewhouse, now common room. C15, restored and extended (walls etc) C20. Ragstone rubble with plain tiled roof. Single storey rectangular block with hipped roof with stack to west side and louvre-dormers. Triple arched window to road front (south). Interior with roof of 2 large plain crown posts braced to ties and to collar purlin. On the road front are a rubble wall to left, about 5 feet high, some 30 yards long to the Latin School, with arched gateway and stepped gable. To right an iron gate in four centred arched gateway with label hood and raised surround. Beyond an early C20 hipped outhouse. of rubble with tiled roof.

Listing NGR: TR0549046827

Description from record TR 04 NE 45 :

(TR0554680 Wye College [NAT] (1) Wye College, the Wheel House (Junior Common Room) walls and gates attached. Brewhouse, now common room. 15th c restored and extended (walls etc) 20th c Ragstone rubble with plain tiled roof. Single storey rectangular block with hipped roof with stack to west side and louvre dormers. (Listed grade II*) [Full archaeological description] (2) Triple arched window to road front (south). Interior with roof of 2 large plain crown posts braced to ties and to collar purlin. On the road front are a rubble wall to left, about 5 feet high, some 40 yards long to the Latin School, with arched gateway and stepped gable. To right an iron gate in four centred arched gateway with label hood and raised surround. Beyond an early C20 hipped outhouse of rubble with tiled roof. (3)

Listing NGR: TR0549046827

Sources

- (1) Unpublished document: OS Card / NAR index. OS 1: 10000 1980
Location: KAR
- (2) Unpublished document: OS Card / NAR index. DOE (HHR) District of Ashford, 16th February 1989 (115)
Location: KAR

- (3) Unpublished document: OS Card / NAR index. English Heritage Listed Buildings online
Location: KAR

Location**National Grid Reference**

TR 0549 4683 (point) TR04NE Point

Administrative Areas

Civil Parish WYE WITH HINXHILL, ASHFORD, KENT
District ASHFORD, KENT

Associated Designations

Listed Building (II*) - 1275530 THE WHEEL HOUSE (JUNIOR COMMON ROOM) WALLS AND GATES ATTACHED Active DKE14321

Other Statuses and Cross-References

National Monuments Record - TR 04 NE 45 Active
Old Pref Ref - MKE21975 Active
LBS no. - old UID - 411816 Active
Monarch Uid - 859408 Active

Related Monuments

TR 04 NE 105 WYE COLLEGE, ENTRANCE AND HALL QUADRANGLES Geographical
TR 04 NE 104 THE LATIN SCHOOL WYE COLLEGE Geographical

Finds - None recorded**Associated Events/Activities - None recorded**

HER Number TR 04 NE 138

Record Type Listed Building

Site Name WYE COLLEGE, CLOISTER QUADRANGLE

Grade I listed building. Main construction periods 1432 to 1999

Monument Types and Dates

LIBRARY (Unknown date)

OFFICE (Unknown date)

TEACHERS HOUSE (Unknown date)

UNIVERSITY (Unknown date)

CLOISTER (Founded 1432-occupied 1448, Medieval - 1432 AD to 1448 AD)

SCHOOL HOUSE (Founded 1432-occupied 1448, Medieval - 1432 AD to 1448 AD)

SERVICE WING (Founded 1432-occupied 1448, Medieval - 1432 AD to 1448 AD)

THEOLOGICAL COLLEGE (Founded 1432-occupied 1448, Medieval - 1432 AD to 1448 AD)

TIMBER FRAMED BUILDING (Founded 1432-occupied 1448, Medieval - 1432 AD to 1448 AD)

SITE (Medieval to Modern - 1432 AD to 1999 AD)

Main Building BRICK

Material

Main Building FLINT

Material

Main Building ROUGHCAST

Material

Main Building TIMBER

Material

Covering Building TILE

Material

CHARITY SCHOOL (From 1708, Post Medieval - 1708 AD)

SCHOOL (1739, Post Medieval - 1739 AD)

AGRICULTURAL COLLEGE (1892, Post Medieval - 1892 AD)

SCHOOL (Early C20, Post Medieval to Modern - 1900 AD to 1932 AD)

CHAPEL (Modern, Post Medieval to Modern - 1900 AD to 1999 AD)

Description

The following text is from the original listed building designation:

TR 0446 0546	WYE	HIGH STREET	(north side)
8/267		Wye College, 13.10.52	Cloister
Quad-		range	
GV	I		

College. Founded 1432, occupied by 1448. Founded by Cardinal Archbishop John Kempe. Altered 1739. Timber framed on flint base and clad with red brick, and structural flint and red brick. Plain tiled roofs. The original college consisted of this cloister (domestic ranges and great hall) and detached school house and service building, such as the surviving brewhouse (see items 8 / 265 and 8 / 266). South (Old Entrance) front flint ground floor with string course to red brick upper storey with hipped roof, with stacks to centre left and centre right. Five glazing bar sashes on 1st floor, C15 Perpendicular cusped lights on ground floor, 1 pair, 1 triple and 4 single. Central panelled door in pedimented porch with barley sugar columns with bobbin-like capitals (the tomb of Lady Joanna Thornhill in Wye College also has barley sugar columns - she refounded a school in the college 1708). Left return (to churchyard) roughcast on ground floor with 3 light cusped windows to left and to right, with central arched doorway to cloister garth. Glazing bar sashes on brick 1st floor. Other exterior faces now within early C20 quadrangles, that immediately to east showing the moulded arched doorway through to the cloister, with mullioned square headed window over, and the Hall with 2 four-centred arched mullioned windows of the C15, and full height canted bay with 3 tier mullioned and transomed lights, the bay part of early C20 work. Cloister garth: the east wall with 2 depressed arched windows to Hall with brick stack projecting between them (truncated shaft). Originally fully framed, the arcade and gallery over rebuilt 1739 in red brick in English bond, with simple arcaded ground floor, plat band and boxed eaves, with glazing bar sashes on 1st floor. Within the inner wall the original, and fine, moulded C15 doorways survive, with C17 and earlier doors, C15 in some cases? Particularly good the wave moulded doorway with plank and stud door to the staircase. Interiors: Hall: renewed screen passage at southern end, with C15 four centred arched doorways. Four centred arched stone fireplace with fireback dated 1610, possibly the date also of the wainscoting with fluted pilasters and cornice.

Crenellated dais beam. Tall octagonal crown posts on moulded tie beams. Fragments of stained glass (Kempe's Arms) in bay window. Parlour (later library): to north of Hall, entered also via cloister by linenfold panelled door in fluted surround to Ante room, with painted wainscotting. Parlour with heavily enriched panelling with foliated and scrolled pilasters, grotesque heads on bifurcated frieze with dragon motifs. Heavily carved and enriched beams. Stone fireplace carved in same manner as panelling with linenfold panel overmantel Structurally C15, decoratively late C16, the bay window and bookshelves c.1900 (and 1980). Staircase: (in the north range) C17 open well with half-landing, with heavily moulded rail on turned balusters with moulded string, and great doubled newels, acting as pedestals for statuettes (nearly naked figures now kept in other rooms in the old part of the College). The top flight becomes a newel stair. The timber framed structure apparent in the upper floor, with crown posts throughout, with octagonal capitals and bulbous bases. Upper rooms with double arcaded panelled overmantel and bead moulded wainscotting with strapwork frieze (over the Parlour range). Modern chapel formed at west end of range, behind the stair. South cloister range: Senior common room. Enriched stone fire- place and moulded beams. Simple C18 stair (to pedimented south entrance doorway), with wreathed rail and geometric plan. Northbourne room: decorated C18 with doors of 6 raised and fielded panels, with wainscotting. Stained glass dated 1346, 1546 and HW 1635. Upper rooms (offices and bedrooms) with simple C18 and C17 panelling (arcaded overmantel, fluted pilasters and carved plinth in office). Some exposed panelling. The college founded by Kempe was for a Master, a Master of Grammar, 6 clerks and 2 choristers. Dissolved 1545 and sold to private hands, always with the proviso that the Grammar School be maintained (see the Latin School), item 8/266), the south side of the cloister was used as the Master's residence. From 1708 the northern half of the College was used for Lady Joanna Thornhill's Charity school. In 1724 the 2 schools were devided the buildings, bought 1892 (and expanded) by Kent and Surrey County Councils as agricultural college, now the Agricultural Department of the University of London. (See B.O.E. Kent II 505-6; Hasted VII, 354 ff).
Listing NGR: TR0547446856

Sources

Map: English Heritage. List of Buildings of Special Architectural or Historic Interest.

Location

National Grid Reference

TR 0549 4685 (point) TR04NE Point

Administrative Areas

Civil Parish WYE WITH HINXHILL, ASHFORD, KENT
District ASHFORD, KENT

Associated Designations

Listed Building (I) - 1275610	WYE COLLEGE, CLOISTER QUADRANGLE	Active	DKE14323
-------------------------------	-------------------------------------	--------	----------

Other Statutes and Cross-References

Old Pref Ref - MKE21977	Active
LBS no. - old UID - 411818	Active

Related Monuments - None Recorded

Finds - None recorded

Associated Events/Activities - None recorded

HER Number TR 04 NE 99**Record Type** Listed Building**Site Name** TERRACOTTA COFFEE SHOP

Grade II listed building. Main construction periods 1700 to 1899

Monument Types and Dates

HOUSE (C18, Post Medieval - 1700 AD to 1799 AD)

SITE (Post Medieval - 1700 AD to 1899 AD)

Main Building RENDER

Material

Covering Building TILE

Material

HOUSE (Late C19, Post Medieval - 1867 AD to 1899 AD)

SHOP (Late C19, Post Medieval - 1867 AD to 1899 AD)

Description

The following text is from the original listed building designation:

TR 0446 0546 WYE HIGH STREET (south side)

8/256 Terracotta Coffee shop

GV II

House and shop. C18 and altered and extended late C19. Rendered with plain tiled roof. Two storeys, of 2 builds, unified by later decorative treatment. Plinth, plat band and pilaster strip, with hipped roof and stacks to centre and to rear left. Three margin light sash to left with lugged and bracketed raised surrounds, and 2 to right, at lower level, with raised heads, with 2 identical margin light sashes to right on ground floor (originally with doorway to right, only the lintel survives). Late C19 shop front to left, with arched headed mullioned and transomed windows and glazed door.

Listing NGR: TR0542146830

Sources

Map: English Heritage. List of Buildings of Special Architectural or Historic Interest.

Location**National Grid Reference**

TR 0542 4683 (point) TR04NE Point

Administrative Areas

Civil Parish WYE WITH HINXHILL, ASHFORD, KENT

District ASHFORD, KENT

Associated Designations

Listed Building (II) - 1275652 TERRACOTTA COFFEE SHOP Active DKE14324

Other Statuses and Cross-References

Old Pref Ref - MKE21978 Active

LBS no. - old UID - 411639 Active

Related Monuments - None Recorded**Finds - None recorded****Associated Events/Activities - None recorded**

HER Number TR 04 NE 131**Record Type** Listed Building**Site Name** THE FORMER POST OFFICE

Grade II listed building. Main construction periods 1500 to 1832

Monument Types and Dates

POST OFFICE (Unknown date)

TIMBER FRAMED HOUSE (C16, Medieval to Post Medieval - 1500 AD to 1599 AD)

SITE (Medieval to Post Medieval - 1500 AD to 1832 AD)

Main Building BRICK
MaterialMain Building TILE
MaterialMain Building TIMBER
MaterialCovering Building TILE
Material

HOUSE (Early C19, Post Medieval - 1800 AD to 1832 AD)

Description

The following text is from the original listed building designation:

TR 0446 0546	WYE	THE GREEN	(south side)
8/242		Nos. 35-37 The 27.11.57	former
Post		Office	
GV	II		

House. C16, altered early C19. Timber framed and clad with painted brick and decorative tile hanging, part painted. Plain tiled roof. Two storeys and attic on plinth, with widely projecting and heavily boxed eaves on brackets to hipped roof, stepped down (without bracketed eaves) to end left. Stacks to left and to centre right. Four flush skylights in roof. Four glazing bar sashes on 1st floor, and 3 horizontally sliding glazing bar sashes and vertically sliding glazing bar sash on ground floor, with boarded door to right in moulded architrave, with cornice on brackets. Oriel on left return 1st floor, with glazing bar sashes. Tile hung hipped rear wing.

Listing NGR: TR0540446779

Sources

Map: English Heritage. List of Buildings of Special Architectural or Historic Interest.

Location**National Grid Reference**

TR 0539 4678 (point) TR04NE Point

Administrative AreasCivil Parish WYE WITH HINXHILL, ASHFORD, KENT
District ASHFORD, KENT**Associated Designations**

Listed Building (II) - 1275713 THE FORMER POST OFFICE Active DKE14327

Other Statuses and Cross-References

Old Pref Ref - MKE21981 Active

LBS no. - old UID - 411472 Active

Related Monuments - None Recorded**Finds - None recorded****Associated Events/Activities - None recorded**

HER Number TR 04 NE 130**Record Type** Listed Building**Site Name** LITTLE LORDS

Grade II listed building. Main construction periods 1767 to 1799

Monument Types and Dates

RAILINGS (Unknown date)

STEPS (Unknown date)

HOUSE (Later C18, Post Medieval - 1767 AD to 1799 AD)

SITE (Post Medieval - 1767 AD to 1799 AD)

Main Building BRICK
MaterialMain Building IRON
MaterialCovering Building TILE
Material**Description**

The following text is from the original listed building designation:

TR 0446 0546	WYE	CHURCH STREET	(east side)
8/229		No. 8 (Little 13.10.52	Lords)
GV	II		

House. Later C18. Red brick and plain tiled roof. Three storeys and basement on plinth with brick corbelled eaves to hipped roof with stacks to left and to right. Regular fenestration of 2 tripartite glazing bar sashes on each floor, ½ sized on 2nd floor, with keyed circular window on 2nd floor and basket arched glazing bar sash on 1st floor to centre. Basement opening to right. Central door of 6 raised and fielded panels, the top 2 glazed, in panelled doorway with pediment on pilasters and frieze. Three moulded steps with simple swept iron handrails. Door of 6 panels to end left with semi-circular fanlight in gauged surround, with 2 steps.

Listing NGR: TR0536846726

Sources

Map: English Heritage. List of Buildings of Special Architectural or Historic Interest.

Location**National Grid Reference**

TR 0536 4672 (point) TR04NE Point

Administrative Areas

Civil Parish WYE WITH HINXHILL, ASHFORD, KENT

District ASHFORD, KENT

Associated Designations

Listed Building (II) - 1275725 LITTLE LORDS Active DKE14328

Other Statuses and Cross-References

Old Pref Ref - MKE21982 Active

LBS no. - old UID - 411420 Active

Related Monuments - None Recorded**Finds - None recorded****Associated Events/Activities - None recorded**

HER Number TR 04 NE 113**Record Type** Listed Building**Site Name** 2 Wye Church Street

Grade II listed building. Main construction periods 1550 to 1799

Monument Types and Dates

TIMBER FRAMED HOUSE (C17 or earlier, Post Medieval - 1550 AD to 1699 AD)

SITE (Post Medieval - 1550 AD to 1799 AD)

Main Building BRICK

Material

Main Building TILE

Material

Main Building TIMBER

Material

Covering Building TILE

Material

HOUSE (C18, Post Medieval - 1700 AD to 1799 AD)

Description

The following text is from the original listed building designation:

TR 0446 0546 WYE CHURCH STREET (east side)

8/231 No. 2 27.11.57 GV II

House. C18 exterior to C17 or earlier core. Timber framed and clad with painted brick and tile hanging. Plain tiled roof. Two storeys, basement and attic on plinth with brick dentil eaves cornice to hipped roof, with stack to centre. Flat roofed dormer (and to right return). Regular fenestration of 2 glazing bar sashes on each floor, with central half-glazed door in panelled surround with pediment on pilasters and 2 steps. Basement opening to right return, also glazing bar sash on 1st floor and wood casement and half-glazed door to ground floor.

Listing NGR: TR0535746696

Sources

Map: English Heritage. List of Buildings of Special Architectural or Historic Interest.

Location**National Grid Reference**

TR 0535 4669 (point) TR04NE Point

Administrative Areas

Civil Parish WYE WITH HINXHILL, ASHFORD, KENT

District ASHFORD, KENT

Associated Designations

Listed Building (II) - 1275726 2 CHURCH STREET Active DKE14329

Other Statuses and Cross-References

LBS no. - old UID - 411422 Active

Old Pref Ref - MKE21983 Active

Related Monuments - None Recorded**Finds - None recorded****Associated Events/Activities - None recorded**

HER Number TR 04 NE 141**Record Type** Listed Building**Site Name** SWAN HOUSE

Grade II listed building. Main construction periods 1733 to 1766

Monument Types and Dates

HOUSE (Mid C18, Post Medieval - 1733 AD to 1766 AD)

SITE (Post Medieval - 1733 AD to 1766 AD)

Main Building BRICK
MaterialCovering Building TILE
Material**Description**

The following text is from the original listed building designation:

TR 0446 0546	WYE	CHURCH STREET	(west side)
8/236		No. 15 13.10.52	(Swan House)
GV	II		

House. Mid C18. Painted brick and plain tiled roof. Three storeys on plinth with parapet to hipped roof with stacks to rear. Three storey canted bays to left and to right with glazing bar sashes. Bullseye on 2nd floor and pedimented glazing bar sash on 1st floor to centre central door of raised and fielded panels with traceried fanlight in recessed panelled surround, with pedimented fluted Ionic pilasters.

Listing NGR: TR0535246751

Sources

Map: English Heritage. List of Buildings of Special Architectural or Historic Interest.

Location**National Grid Reference**

TR 0535 4675 (point) TR04NE Point

Administrative Areas

Civil Parish WYE WITH HINXHILL, ASHFORD, KENT

District ASHFORD, KENT

Associated Designations

Listed Building (II) - 1275728 SWAN HOUSE Active DKE14330

Other Statuses and Cross-References

Old Pref Ref - MKE21984 Active

LBS no. - old UID - 411427 Active

Related Monuments - None Recorded**Finds - None recorded****Associated Events/Activities - None recorded**

HER Number TR 04 NE 125**Record Type** Listed Building**Site Name** 111, 113 and 115 Wye Bridge Street

Grade II listed building. Main construction periods 1400 to 1999

Monument Types and Dates

JETTIED HOUSE (Unknown date)

RAILINGS (Unknown date)

ROW (Sometime, Unknown date)

ROW HOUSE (Sometime, Unknown date)

STEPS (Unknown date)

TIMBER FRAMED HOUSE (C15-C18, Medieval to Post Medieval - 1400 AD to 1799 AD)

SITE (Medieval to Modern - 1400 AD to 1999 AD)

Main Building
Material BRICKMain Building
Material IRONMain Building
Material ROUGHCASTMain Building
Material TILEMain Building
Material TIMBERCovering Building
Material TILE

HOUSE (C20, Post Medieval to Modern - 1900 AD to 1999 AD)

Description

The following text is from the original listed building designation:

TR 0446 0546	WYE	BRIDGE STREET	(north side)
8/207		Nos. 111/113/ 27.11.57	115
GV	II		

House, sometime house row. C15-C18. Timber framed, part exposed (and restored) with roughcast infill, part clad and extended with red and painted brick and tile hanging. Plain tiled roof. Two storeys and basement on plinth with hipped roof, stepped up to returned hip at right, with stacks to rear left, to centre and projecting at end right. Symmetrical block to left, with 3 glazing bar sashes on 1st floor and 2 on ground floor with central half-glazed door, traceried semi-circular fanlight and open pediment on pilasters with entablature blocks. Three steps with scrolled iron rails. Basement opening to centre. C20 outshot to left. Block to right with 2 glazing bar sashes on 1st floor, and 1 on ground floor, with glazed door to left, semi-circular fanlight and pediment-hood, and 3 steps. Right return with exposed framing, indicating jetty. Rear wing with glazed door and glazing bar sashes extending down plot.

Listing NGR: TR0519446754

Sources

Map: English Heritage. List of Buildings of Special Architectural or Historic Interest.

Location**National Grid Reference**

TR 0518 4674 (point) TR04NE Point

Administrative Areas

Civil Parish WYE WITH HINXHILL, ASHFORD, KENT

District ASHFORD, KENT

Associated Designations

Listed Building (II) - 1276219 111, 113 AND 115 BRIDGE STREET Active DKE14332

Other Statuses and Cross-References

Old Pref Ref - MKE21986

Active

LBS no. - old UID - 410067

Active

Related Monuments - None Recorded

Finds - None recorded

Associated Events/Activities - None recorded

HER Number TR 04 NE 211**Record Type** Listed Building**Site Name** 148/150 Wye Bridge Street

Grade II listed building. Main construction periods 1700 to 1799

Monument Types and Dates

HOUSE (Unknown date)

SHOP (Unknown date)

INN (Earlier core, Post Medieval - 1699 AD)

INN (C18, Post Medieval - 1700 AD to 1799 AD)

SITE (Post Medieval - 1700 AD to 1799 AD)

Main Building BRICK

Material

Main Building RENDER

Material

Covering Building TILE

Material

Description

The following text is from the original listed building designation:

TR 0446 0546	WYE	BRIDGE STREET	(south side)
8/186		Nos. 148/150	
GV		II	

House and shop, formerly the Old Swan Inn. C18 cladding of earlier core. Rendered and exposed red brick to rear. Plain tiled roof. Two storeys and attic on plinth, with hipped roof, hipped dormer and stack to rear. Road front with glazing bar sash on 1st floor and plate glass shop front below Main (western) elevation with 5 glazing bar sashes on 1st floor and on ground floor with half glazed door in raised surround with cornice. Doorways to end right. Under restoration at time of survey. Listing NGR: TR0530846689

Sources

Map: English Heritage. List of Buildings of Special Architectural or Historic Interest.

Location**National Grid Reference**

TR 0530 4668 (point) TR04NE Point

Administrative Areas

Civil Parish WYE WITH HINXHILL, ASHFORD, KENT

District ASHFORD, KENT

Associated Designations

Listed Building (II) - 1034415 148/150 BRIDGE STREET Active DKE14709

Other Statuses and Cross-References

Old Pref Ref - MKE22363 Active

LBS no. - old UID - 409843 Active

Related Monuments - None Recorded**Finds - None recorded****Associated Events/Activities - None recorded**

HER Number TR 04 NE 205**Record Type** Listed Building**Site Name** 122, 124 and 126 Wye Bridge Street

Grade II listed building. Main construction periods 1700 to 1799

Monument Types and Dates

RAILINGS (Unknown date)

SHOP (Unknown date)

STEPS (Unknown date)

TIMBER FRAMED HOUSE (Earlier core, Post Medieval - 1699 AD)

HOUSE (C18, Post Medieval - 1700 AD to 1799 AD)

SITE (Post Medieval - 1700 AD to 1799 AD)

Main Building BRICK

Material

Main Building IRON

Material

Main Building TILE

Material

Main Building TIMBER

Material

Covering Building TILE

Material

Description

The following text is from the original listed building designation:

TR 0446 0546 WYE BRIDGE STREET (south side)

8/188 Nos. 122, 124 and 126 27.11.57

GV

II

Shop and house row. C18 exterior to earlier core. Timber framed and clad with painted brick and painted tile hanging. Plain tiled roof. Two storeys and basement on plinth with modillion bracket eaves to hipped roof, the east ridge stepped down to left and to right, with central stack. Four glazing bar sashes on first floor and to centre right on ground floor, with plate glass shop front to left with recessed glazed door, and 20 pane shop window to right with door of 5 fielded panels and rectangular fanlight, and central panelled door with pediment doorcase on pilasters, and 3 moulded steps with iron rail. Basement opening to left. Single storey extension in to left with plate glass window.

Listing NGR: TR0522446720

Sources

Map: English Heritage. List of Buildings of Special Architectural or Historic Interest.

Location**National Grid Reference**

TR 0522 4671 (point)

TR04NE

Point

Administrative Areas

Civil Parish

WYE WITH HINXHILL, ASHFORD, KENT

District

ASHFORD, KENT

Associated Designations

Listed Building (II) - 1034416

122, 124 AND 126 BRIDGE STREET

Active

DKE14710

Other Statutes and Cross-References

LBS no. - old UID - 409845

Active

Old Pref Ref - MKE22364

Active

Related Monuments - None Recorded

Finds - None recorded

Associated Events/Activities - None recorded

HER Number TR 04 NE 215**Record Type** Listed Building**Site Name** 108 BRIDGE STREET

Grade II listed building. Main construction periods 1700 to 1799

Monument Types and Dates

RAILINGS (Unknown date)

STEPS (Unknown date)

HOUSE (C18, Post Medieval - 1700 AD to 1799 AD)

SITE (Post Medieval - 1700 AD to 1799 AD)

Main Building BRICK
MaterialMain Building IRON
MaterialMain Building ROUGHCAST
MaterialCovering Building TILE
Material**Description**

The following text is from the original listed building designation:

TR 0446 0546	WYE	BRIDGE STREET	(south side)
8/191		Nos. 108	
GV		II	

House. C18. Roughcast on red brick base. Plain tiled roof. Two storeys and basement with tall plinth and wooden eaves cornice to hipped roof with stacks to rear left and to rear right. Regular fenestration of 2 glazing bar sashes to each floor. Central half-glazed door with open pediment on brackets. Flight of 5 steps with half landing and simple iron rails. Basement opening to left. Outshot to right with wooden casement and panelled door with flat hood on brackets. Single storey range to left of red brick, on high plinth with basement opening and brick dentil eaves. Segmentally headed wooden casement and beaded door to right.

Listing NGR: TR0517246736

Sources

Map: English Heritage. List of Buildings of Special Architectural or Historic Interest.

Location**National Grid Reference**

TR 0517 4673 (point) TR04NE Point

Administrative Areas

Civil Parish WYE WITH HINXHILL, ASHFORD, KENT

District ASHFORD, KENT

Associated Designations

Listed Building (II) - 1234197 108 BRIDGE STREET Active DKE14900

Other Statuses and Cross-References

Old Pref Ref - MKE22554 Active

LBS no. - old UID - 410031 Active

Related Monuments - None Recorded**Finds - None recorded****Associated Events/Activities - None recorded**

HER Number TR 04 NW 98**Record Type** Listed Building**Site Name** 5 AND 7 WYE BRIDGE STREET

Grade II listed building. Main construction periods 1600 to 1820

Monument Types and Dates

SHOP (C17, Post Medieval - 1600 AD to 1699 AD)

TIMBER FRAMED BUILDING (C17, Post Medieval - 1600 AD to 1699 AD)

TIMBER FRAMED HOUSE (C17, Post Medieval - 1600 AD to 1699 AD)

SITE (Post Medieval - 1600 AD to 1820 AD)

Main Building BRICK

Material

Main Building TILE

Material

Main Building TIMBER

Material

Covering Building TILE

Material

HOUSE (Circa 1800, Post Medieval - 1780 AD to 1820 AD)

SHOP (Circa 1800, Post Medieval - 1780 AD to 1820 AD)

Description

The following text is from the original listed building designation:

TR 0446 0456 WYE BRIDGE STREET (north side)

8/198 Nos. 5 and 7

GV

II

House pair and shop. C17, extended circa 1800. Timber framed and tile hung, underbuilt with red brick, and extended with painted brick. Plain tiled roof. Two builds, with symmetrical house to left, shop and house to right. Two storeys on plinth, with roof stepped down to right, hipped and returned. Stacks to centre right and projecting at end left. Three sashes on first floor, 2 on ground floor with plate glass oriel-style shop front to right. Panelled door to centre left with flat hood. Half-glazed door at end right. Shop window to right return, otherwise wooden casements, with catslide outshot to rear.

Listing NGR: TR0493346914

Sources

Map: English Heritage. List of Buildings of Special Architectural or Historic Interest.

Location**National Grid Reference**

TR 0493 4691 (point) TR04NW Point

Administrative Areas

Civil Parish WYE WITH HINXHILL, ASHFORD, KENT

District ASHFORD, KENT

Associated Designations

Listed Building (II) - 1234270 5 AND 7 BRIDGE STREET Active DKE14901

Other Statuses and Cross-References

LBS no. - old UID - 410054 Active

Old Pref Ref - MKE22555 Active

Related Monuments - None Recorded**Finds - None recorded****Associated Events/Activities - None recorded**

HER Number TR 04 NE 228**Record Type** Listed Building**Site Name** 77 AND 79 BRIDGE STREET

Grade II listed building. Main construction periods 1700 to 1799

Monument Types and Dates

HOUSE (C18, Post Medieval - 1700 AD to 1799 AD)

SITE (Post Medieval - 1700 AD to 1799 AD)

Main Building BRICK
MaterialCovering Building TILE
Material**Description**

The following text is from the original listed building designation:

TR 0446 0546 WYE BRIDGE STREET (north side)

8/201 Nos. 77 and 79

GV

II

House, now cottages. C18. Painted brick and plain tiled roof. Two storeys on plinth with brick corbelled eaves to hipped roof with central stack. Regular fenestration of 3 segmentally headed wooden casements on 1st floor, and 2 segmentally headed vertical barred sashes on ground floor. Central boarded door with segmental head. Included for group value.

Listing NGR: TR0510246779

Sources

Map: English Heritage. List of Buildings of Special Architectural or Historic Interest.

Location**National Grid Reference**

TR 0509 4677 (point) TR04NE Point

Administrative Areas

Civil Parish WYE WITH HINXHILL, ASHFORD, KENT

District ASHFORD, KENT

Associated Designations

Listed Building (II) - 1234298 77 AND 79 BRIDGE STREET Active DKE14902

Other Statuses and Cross-References

LBS no. - old UID - 410059 Active

Old Pref Ref - MKE22556 Active

Related Monuments - None Recorded**Finds - None recorded****Associated Events/Activities - None recorded**

HER Number TR 04 NE 209**Record Type** Listed Building**Site Name** 97-103 Wye Bridge Street

Grade II listed building. Main construction periods 1700 to 1999

Monument Types and Dates

TERRACE (C18, Post Medieval - 1700 AD to 1799 AD)

TERRACED HOUSE (C18, Post Medieval - 1700 AD to 1799 AD)

TIMBER FRAMED HOUSE (C18, Post Medieval - 1700 AD to 1799 AD)

SITE (Post Medieval to Modern - 1700 AD to 1999 AD)

Main Building BRICK
MaterialMain Building TILE
MaterialMain Building TIMBER
Material

TERRACED HOUSE (Late C20, Modern - 1967 AD to 1999 AD)

Description

The following text is from the original listed building designation:

TR 0446 0546	WYE	BRIDGE STREET	(north side)
8/205		Nos. 97-103 27.11.57	(odd)
GV		II	

Terrace row. C18, part reconstructed late C20. Timber framed and clad with yellow stock brick on ground floor, tile hipped above. Two storeys with boxed eaves to roof with stacks to centre left and to centre right. Five glazing bar sashes on 1st floor and 4 on ground floor, with glazed doors to left and to right and carriage opening at end left. Included for group value. Listing NGR: TR0515846760

Sources

Map: English Heritage. List of Buildings of Special Architectural or Historic Interest.

Location**National Grid Reference**

TR 0514 4676 (point) TR04NE Point

Administrative AreasCivil Parish WYE WITH HINXHILL, ASHFORD, KENT
District ASHFORD, KENT**Associated Designations**

Listed Building (II) - 1234317 97-103 BRIDGE STREET Active DKE14903

Other Statutes and Cross-ReferencesOld Pref Ref - MKE22557 Active
LBS no. - old UID - 410063 Active**Related Monuments - None Recorded****Finds - None recorded****Associated Events/Activities - None recorded**

HER Number TR 04 NW 103**Record Type** Listed Building**Site Name** HARVILLE FARMHOUSE

Grade II listed building. Main construction periods 1800 to 1832

Monument Types and Dates

FARMHOUSE (Unknown date)

RAILINGS (Unknown date)

STEPS (Unknown date)

HOUSE (Earlier foundations, Post Medieval - 1799 AD)

HOUSE (Early C19, Post Medieval - 1800 AD to 1832 AD)

SITE (Post Medieval - 1800 AD to 1832 AD)

Main Building BRICK

Material

Main Building IRON

Material

Covering Building TILE

Material

Description

The following text is from the original listed building designation:

TR 0446 0546 WYE HARVILLE ROAD (south side)

8/249 Harville Farmhouse

GV II

House. Early C19 on earlier foundations. Red brick and plain tiled roof. Two storeys and basement with plinth and bracket - eaves cornice to hipped roof with stacks to rear left and to rear right. Regular fenestration of 3 sashes on 1st floor and 2 on ground floor with gauged heads, and 2 to basement. Central door of 6 panels, the top 2 glazed, with cornice on brackets and flight of 4 steps with iron handrail. Canted bay to right return. Second range to rear, hipped, with stacks in roof valley. The site of Wye Racecourse until closure in 1975.

Listing NGR: TR0444546659

Sources

Map: English Heritage. List of Buildings of Special Architectural or Historic Interest.

Location**National Grid Reference**

TR 0444 4665 (point) TR04NW Point

Administrative Areas

Civil Parish WYE WITH HINXHILL, ASHFORD, KENT

District ASHFORD, KENT

Associated Designations

Listed Building (II) - 1216832 HARVILLE FARMHOUSE Active DKE14905

Other Statutes and Cross-References

Old Pref Ref - MKE22559 Active

LBS no. - old UID - 411511 Active

Related Monuments - None Recorded**Finds - None recorded****Associated Events/Activities - None recorded**

HER Number TR 04 NE 214**Record Type** Listed Building**Site Name** 32 Wye High Street, Ashford

Grade II listed building. Main construction periods 1800 to 1832

Monument Types and Dates

FURTHER EDUCATION COLLEGE (Unknown date)

LAMP BRACKET (Unknown date)

HOUSE (Early C19, Post Medieval - 1800 AD to 1832 AD)

SITE (Post Medieval - 1800 AD to 1832 AD)

Main Building BRICK

Material

Main Building RENDER

Material

Covering Building TILE

Material

Description

The following text is from the original listed building designation:

TR 0446 0546 WYE HIGH STREET (south side)

8/255 No. 32

GV II

House, now part of Wye College. Early C19. Rendered, with painted brick to return elevations, with plain tiled roof. Two storeys on plinth with plat band and hipped roof with stacks to rear. Three margin light sashes on 1st floor and 2 to left on ground floor, all with keyed heads. Boarded door to right with rectangular fanlight and keyed head. Large iron lamp and lamp bracket to upper right. Included for group value.

Listing NGR: TR0553246793

Sources

Map: English Heritage. List of Buildings of Special Architectural or Historic Interest.

Location**National Grid Reference**

TR 0553 4679 (point) TR04NE Point

Administrative Areas

Civil Parish WYE WITH HINXHILL, ASHFORD, KENT

District ASHFORD, KENT

Associated Designations

Listed Building (II) - 1217015 32 Wye High Street, Ashford Active DKE14906

Other Statuses and Cross-References

LBS no. - old UID - 411638 Active

Old Pref Ref - MKE22560 Active

Related Monuments - None Recorded**Finds - None recorded****Associated Events/Activities - None recorded**

HER Number TR 04 NE 229**Record Type** Listed Building**Site Name** HEADSTONE TO THOMAS AND JOHN HUDSON ABOUT 3 METRES NORTH EAST OF CHURCH OF SAINT GREGORY AND SAINT MARTIN

Grade II listed building. Main construction periods 1744 to 1766

Monument Types and Dates

GRAVESTONE (1744, Post Medieval - 1744 AD)

SITE (Post Medieval - 1744 AD to 1766 AD)

Main Building STONE
Material

GRAVESTONE (1766, Post Medieval - 1766 AD)

Description

The following text is from the original listed building designation:

TR 0446 0546	WYE	HIGH STREET	(north side)
8/260		Headstone to	Thomas and
John		Hudson about 3	metres
north-		east of Church	of SS
Gregory		and Martin	
GV	II		

Headstone. John (d.1744) and Thomas (d.1766) Hudson, drapers "of this town". Double headstone, about 3 feet high, with triple domed head, with 3 skulls, the outer 2 angled out, the centre with bat wings, with bones, spades and hourglass motifs. Listing NGR: TR0542446912

Sources

Map: English Heritage. List of Buildings of Special Architectural or Historic Interest.

Location**National Grid Reference**

TR 0542 4691 (point) TR04NE Point

Administrative AreasCivil Parish WYE WITH HINXHILL, ASHFORD, KENT
District ASHFORD, KENT**Associated Designations**

Listed Building (II) - 1217077	HEADSTONE TO THOMAS AND JOHN HUDSON ABOUT 3 METRES NORTH EAST OF CHURCH OF SAINT GREGORY AND SAINT MARTIN	Active	DKE14907
--------------------------------	---	--------	----------

Other Statuses and Cross-References

LBS no. - old UID - 411811	Active
Old Pref Ref - MKE22561	Active

Related Monuments - None Recorded**Finds - None recorded****Associated Events/Activities - None recorded**

HER Number TR 04 NE 207**Record Type** Listed Building**Site Name** 7 Wye Scotton Street, Ashford

Grade II listed building. Main construction periods 1800 to 1832

Monument Types and Dates

HOUSE (Early C19, Post Medieval - 1800 AD to 1832 AD)

SITE (Post Medieval - 1800 AD to 1832 AD)

Main Building BRICK

Material

Main Building RENDER

Material

Covering Building TILE

Material

Description

The following text is from the original listed building designation:

TR 0446 0546 WYE SCOTTON STREET (north side)
8/290 No. 7 GV II

House. Early C19. Rendered with red and blue brick in English bond to return elevations. Plain tiled roof. Two storeys on plinth with hipped roof and stack to rear left. Regular fenestration of 2 glazing bar sashes on each floor and central blank space on 1st floor, all in moulded rendered surrounds. Central door of 6 raised and fielded panels with rectangular fanlight in rendered pilastered surround with pediment. Shaped cornice.

Listing NGR: TR0560246808

Sources

Map: English Heritage. List of Buildings of Special Architectural or Historic Interest.

Location**National Grid Reference**

TR 0560 4680 (point) TR04NE Point

Administrative Areas

Civil Parish WYE WITH HINXHILL, ASHFORD, KENT

District ASHFORD, KENT

Associated Designations

Listed Building (II) - 1217544 7 Wye Scotton Street, Ashford Active DKE14911

Other Statuses and Cross-References

LBS no. - old UID - 412655 Active

Old Pref Ref - MKE22565 Active

Related Monuments - None Recorded**Finds - None recorded****Associated Events/Activities - None recorded**

HER Number TR 04 NE 219**Record Type** Listed Building**Site Name** 7 Wye Upper Bridge Street

Grade II listed building. Main construction periods 1733 to 1766

Monument Types and Dates

GATE (Unknown date)

GATE PIER (Unknown date)

HOUSE (Mid C18, Post Medieval - 1733 AD to 1766 AD)

SITE (Post Medieval - 1733 AD to 1766 AD)

Main Building BRICK

Material

Covering Building TILE

Material

Description

The following text is from the original listed building designation:

TR 0446 0546 WYE UPPER BRIDGE STREET (north side)

8/297 No. 7 GV II

House. Mid C18. Red and blue brick with plain tiled roof. Two parallel ranges. Two storeys with stacks to left and to right. Two 3 light wooden casements on 1st floor and 2 on ground floor with segmental heads. Central door of 6 raised and fielded panels, the top 2 glazed, with flat hood on brackets. Boarded gate to right with gate pier attached.

Listing NGR: TR0539046679

Sources

Map: English Heritage. List of Buildings of Special Architectural or Historic Interest.

Location**National Grid Reference**

TR 0538 4667 (point) TR04NE Point

Administrative Areas

Civil Parish WYE WITH HINXHILL, ASHFORD, KENT

District ASHFORD, KENT

Associated Designations

Listed Building (II) - 1217548 7 UPPER BRIDGE STREET Active DKE14912

Other Statutes and Cross-References

Old Pref Ref - MKE22566 Active

LBS no. - old UID - 412662 Active

Related Monuments - None Recorded**Finds - None recorded****Associated Events/Activities - None recorded**

HER Number TR 04 NE 220**Record Type** Listed Building**Site Name** 1 Wye Upper Bridge Street

Grade II listed building. Main construction periods 1500 to 1799

Monument Types and Dates

OPEN HALL HOUSE (Unknown date)

TIMBER FRAMED HOUSE (C16, Medieval to Post Medieval - 1500 AD to 1599 AD)

SITE (Medieval to Post Medieval - 1500 AD to 1799 AD)

Main Building BRICK
MaterialMain Building PLASTER
MaterialMain Building TIMBER
MaterialCovering Building TILE
Material

HOUSE (C18, Post Medieval - 1700 AD to 1799 AD)

Description

The following text is from the original listed building designation:

TR 0446 0546	WYE	UPPER BRIDGE STREET	(north side)
8/296		No. 1 (formerly listed 27.11.57	as Nos. 1 and 1A)
GV	II		

House. C16, altered C18. Timber framed and exposed close-studding with plaster infill, underbuilt with painted brick. Plain tiled roof. Lobby entry plan (originally open hall?). Two storeys on plinth, the exposed first floor framing with arched bracing. Hipped roof with gablet to right, continuous ridge line to left adjoining No. 2 Church Street. Stack cluster to right. Three glazing bar sashes on first floor, with 2 blocked 3 light mullioned windows to centre right, supported by small arched braces. Two large glazing bar sashes on ground floor. Door of 5 raised and fielded panels to right.

Listing NGR: TR0536346688

Sources

Map: English Heritage. List of Buildings of Special Architectural or Historic Interest.

Location**National Grid Reference**

TR 0536 4668 (point) TR04NE Point

Administrative Areas

Civil Parish WYE WITH HINXHILL, ASHFORD, KENT

District ASHFORD, KENT

Associated Designations

Listed Building (II) - 1275288 1 UPPER BRIDGE STREET Active DKE14918

Other Statuses and Cross-References

Old Pref Ref - MKE22572 Active

LBS no. - old UID - 412661 Active

Related Monuments - None Recorded**Finds - None recorded****Associated Events/Activities - None recorded**

HER Number TR 04 NE 210**Record Type** Listed Building**Site Name** CRAGMORE

Grade II listed building. Main construction periods 1800 to 1999

Monument Types and Dates

SHOP (Unknown date)

HOUSE (Early C19, Post Medieval - 1800 AD to 1832 AD)

RESTAURANT (Early C19, Post Medieval - 1800 AD to 1832 AD)

SITE (Post Medieval to Modern - 1800 AD to 1999 AD)

Main Building BRICK

Material

Covering Building TILE

Material

HOUSE (Late C20, Modern - 1967 AD to 1999 AD)

RESTAURANT (Late C20, Modern - 1967 AD to 1999 AD)

Description

The following text is from the original listed building designation:

TR 0446 0546 WYE CHURCH STREET (east side)
 8/221 Nos. 32 27.11.57 (The Wye
 Hill) and 34 (Cragmore)
 GV II

House pair and restaurant. Early C19 and extended late C20. Painted brick and plain tiled roof. Two storeys and basement with dentil eaves to hipped roof and stacks to centre and to centre right and to rear. Three glazing bar sashes and 4 light wooden casement to right on 1st floor, and 2 glazing bar sashes and tripartite glazing bar sash on ground floor, all with segmental beads, and plate glass shop front to right, with glazed corner door, and returned to right. Panelled door to centre left with glazed top panel and pediment on pilasters, and half-glazed door to centre right with cornice hood on pilasters. Basement opening to left. Extensive hipped red brick ranges to rear. The buildings certainly not marked on 1746 map of Wye, and not mentioned in 1829 History of Kent (Ireland, vol.II).

Listing NGR: TR0540446805

Sources

Map: English Heritage. List of Buildings of Special Architectural or Historic Interest.

Location**National Grid Reference**

TR 0539 4680 (point) TR04NE Point

Administrative Areas

Civil Parish WYE WITH HINXHILL, ASHFORD, KENT

District ASHFORD, KENT

Associated Designations

Listed Building (II) - 1275752 CRAGMORE AND THE WYE HILL Active DKE14920

Other Statuses and Cross-References

LBS no. - old UID - 411381 Active

Old Pref Ref - MKE22574 Active

Related Monuments - None Recorded**Finds - None recorded****Associated Events/Activities - None recorded**

HER Number TR 04 NE 208**Record Type** Listed Building**Site Name** 22 Wye Church Street

Grade II listed building. Main construction periods 1700 to 1832

Monument Types and Dates

HOUSE (Early C18, Post Medieval - 1700 AD to 1732 AD)

SHOP (Early C18, Post Medieval - 1700 AD to 1732 AD)

SITE (Post Medieval - 1700 AD to 1832 AD)

Main Building BRICK
MaterialCovering Building TILE
Material

HOUSE (Early C19, Post Medieval - 1800 AD to 1832 AD)

SHOP (Early C19, Post Medieval - 1800 AD to 1832 AD)

Description

The following text is from the original listed building designation:

TR 0446 0546	WYE	CHURCH STREET	(east side)
8/225	No. 22		
GV	II		

House and shop. Early C18 altered early C19. Painted brick in irregular bond. Plain tiled roof. Two storeys on plinth with eaves cornice to roof with stacks to left and to rear, and hip-end of rear wing protruding over ridge. Single glazing bar sash on 1st floor (with blocked segmentally headed openings to left and to right). Cantled bay on ground floor with plate glass shop windows and half-glazed door to right, all under canvass awning. Half-glazed door at end right, with cast iron sign bracket over.

Listing NGR: TR0538746758

Sources

Map: English Heritage. List of Buildings of Special Architectural or Historic Interest.

Location**National Grid Reference**

TR 0538 4676 (point) TR04NE Point

Administrative AreasCivil Parish WYE WITH HINXHILL, ASHFORD, KENT
District ASHFORD, KENT**Associated Designations**

Listed Building (II) - 1275753 22 CHURCH STREET Active DKE14921

Other Statuses and Cross-References

Old Pref Ref - MKE22575 Active

LBS no. - old UID - 411385 Active

Related Monuments - None Recorded**Finds - None recorded****Associated Events/Activities - None recorded**

HER Number TR 04 NE 222**Record Type** Listed Building**Site Name** 137 and 139 Wye Bridge Street

Grade II listed building. Main construction periods 1600 to 1699

Monument Types and Dates

TIMBER FRAMED HOUSE (Older core, Post Medieval - 1599 AD)

HOUSE (C17, Post Medieval - 1600 AD to 1699 AD)

SITE (Post Medieval - 1600 AD to 1699 AD)

Main Building BRICK
MaterialMain Building TILE
MaterialMain Building TIMBER
MaterialCovering Building TILE
Material**Description**

The following text is from the original listed building designation:

TR 0446 0546	WYE	BRIDGE STREET	(north side)
8/211	Nos. 137 and	139	
GV	II		

House pair. C17 exterior to older core. Timber framed and clad with red brick in English bond, with Flemish bond and tile hanging to return elevations. Plain tiled roof. Two storeys on plinth with plat band and hipped roof with gablets and stacks to centre, to rear left and projecting at end right. Regular fenestration of 4 vertically barred sashes on each floor, those on ground floor with segmental heads. Glazed door to left with raking hood, panelled door to right.

Listing NGR: TR0528446719

Sources

Map: English Heritage. List of Buildings of Special Architectural or Historic Interest.

Location**National Grid Reference**

TR 0528 4671 (point) TR04NE Point

Administrative Areas

Civil Parish WYE WITH HINXHILL, ASHFORD, KENT

District ASHFORD, KENT

Associated Designations

Listed Building (II) - 1276220 137 AND 139 BRIDGE STREET Active DKE14922

Other Statuses and Cross-References

Old Pref Ref - MKE22576 Active

LBS no. - old UID - 410071 Active

Related Monuments - None Recorded**Finds - None recorded****Associated Events/Activities - None recorded**

HER Number TR 04 NE 213

Record Type Listed Building

Site Name UNDERCROFT AT ENTRANCE TO STONEGATE EGG PACKING STATION

Grade II listed building. Main construction periods 1200 to 1299

Summary from record TR 04 NE 34:
Medieval undercroft

Monument Types and Dates

SITE (Medieval - 1200 AD to 1299 AD)

Main Building CHALK
Material

UNDERCROFT (C13, Medieval - 1200 AD to 1299 AD)

Description

The following text is from the original listed building designation:

TR 0446 0546	WYE	BRIDGE STREET	(south side)
8/183		Undercroft at 27.11.57	entrance
to		Stonegate Egg	
Packing		Station	
GV	II		

Undercroft. C13. Spiral stair to south leads down to vaulted chamber 17'10" by 14'10", with sexpartite vault on corbels, with central rose shaped roof boss and chalk webbing. Blocked door and side lights on northern (roadside) end, arched entrance to south. (See Wye Local History Magazine).

Listing NGR: TR0535146674

Description from record TR 04 NE 34:

TR 05344666, Medieval Undercroft, Bridge Street, Scheduled. A small rectangular vaulted undercroft, stone built and probably 13th century. The chalk block vaulting is carried on six limestone ribs meeting in a central boss. (1) 29/26 The Cellar beneath the premises of Stonegate Farmers Ltd. Egg Packing Station. Bridge Street (South Side), Wye. Grade II. There is no actual building over this. It lies beneath the yard in front of the modern buildings, and the entrance is covered by a woodentrap door. C.15 stone-vaulted undercroft with a centre roof boss. (2)

From the Register of Scheduled Monuments:

Small rectangular vaulted undercroft, stone built with remains of a later vice at its S end. At its N end is a blocked doorway and 2 blocked windows. Halfway up the vice is a small rectangular window overlooking the undercroft. At the bottom of the vice access is through a two-centred archway. The chalk block vaulting is carried on six limestone ribs meeting in a central boss with a later Tudor rose. Date of undercroft probably C13.

From the National Heritage List for England:

List entry Description
Summary of Monument
Medieval undercroft 25m SSW of No.2 Church Street.

Reasons for Designation

A domestic undercroft of the medieval period might comprise three, four or more vaulted bays depending upon the wealth of the owner. They were constructed of stone, fireproof and used for the storage of provisions or items of special value. Placed beneath a house they could thus be kept under close supervision. Although undercrofts are sometimes referred to as cellars, they were not necessarily built entirely below ground level, but, where they are sunken into the ground this can aid their preservation when the house either falls into disuse or is replaced by a later structure. All domestic undercrofts of the medieval period with significant surviving archaeological remains are considered worthy of protection.

The medieval undercroft at the corner of Upper Bridge Street and Stonegate in Wye is a well preserved example of its type. It includes some significant medieval architectural details such as the ribbed vaulting, corbels and roof boss. The site will contain archaeological information and deposits relating to the construction, use and history of the undercroft.

History
See Details.

Details

This record was the subject of a minor enhancement on 18 March 2015. This record has been generated from an "old county number" (OCN) scheduling record. These are monuments that were not reviewed under the Monuments Protection Programme and are some of our oldest designation records.

The monument includes a medieval undercroft surviving as upstanding and buried remains. It is situated at the corner of Upper Bridge Street and Stonegate in Wye.

The undercroft is rectangular in plan and about 5.4m long by 4.5 m wide and 3m high. It has a sexpartite vault with plain chamfered ribs supported on corbels. The corbels are perpendicular in style. At the centre is a roof boss with a floral motif. The corbels, ribs and boss are built of ragstone but the webbing between them is of squared chalk blocks and the walls are of roughly coursed flint. The undercroft is accessed through a brick spiral stairwell and arched doorway in the south wall. Each side of the doorway are square alcoves. The north wall has a low segmental arched doorway with ragstone steps to the street. It is blocked by later brickwork. On either side are two windows, also blocked with later brickwork. The surviving window fixtures include hinge pins, latch plates and sockets, which originally supported iron bars and hinged shutters. The window sills are now 0.5m below modern pavement level, indicating a rise in ground level since the original construction of the undercroft.

The undercroft is thought to have been built in the 13th century. Partial excavation was carried out in the vicinity of the undercroft in 1988 and 1996. A robbed medieval stairwell, tile hearth and cess pit were identified to the south. A flint wall was uncovered on the street frontage and a 19th century brick floor overlay the undercroft.

The undercroft is Grade II listed.(3)

Sources

Map: English Heritage. List of Buildings of Special Architectural or Historic Interest.

- (1) Unpublished document: OS Card / NAR index. DOE(IAM) Record Form & Map (see illus card) undated.
Location: KAR
- (2) Unpublished document: OS Card / NAR index. DOE(HHR) East Ashford Rd Kent July 1955 61
Location: KAR
- (3) Index: Historic England. National Heritage List for England.
Location: English Heritage

Location**National Grid Reference**

TR 05347 46670 (point) TR04NE Point

Administrative Areas

Civil Parish WYE WITH HINXHILL, ASHFORD, KENT
District ASHFORD, KENT

Associated Designations

Listed Building (II) - 1365315	UNDERCROFT AT ENTRANCE TO STONEGATE EGG PACKING STATION	Active	DKE15029
Scheduled Monument - 1003604	Medieval undercroft, Bridge Street, Wye	Active	DKE19279

Other Statuses and Cross-References

National Monuments Record - TR 04 NE 34	Active
LBS no. - old UID - 409838	Active
Register of Scheduled Monuments - old UID - KE394	Active
Monarch Uid - 463086	Active
Sites & Monuments Record (Kent) - 394	Active
Old Pref Ref - MKE22683	Active

Related Monuments - None Recorded**Finds - None recorded**

Associated Events/Activities

EKE4787 UPPER BRIDGE STREET,WYE (Event - Intervention. Ref: EI 36056)
EKE11123 Watching brief at Upper Bridge Street undercroft, Wye (Intrusive Event)

HER Number TR 04 NE 137**Record Type** Listed Building**Site Name** 104 and 106 Wye Bridge street

Grade II listed building. Main construction periods 1700 to 1732

Monument Types and Dates

STEPS (Unknown date)

TIMBER FRAMED HOUSE (Earlier core, Post Medieval - 1699 AD)

HOUSE (Early C18, Post Medieval - 1700 AD to 1732 AD)

SITE (Post Medieval - 1700 AD to 1732 AD)

Main Building BRICK
MaterialMain Building TILE
MaterialMain Building TIMBER
MaterialCovering Building SLATE
MaterialCovering Building TILE
Material**Description**

The following text is from the original listed building designation:

TR 0446 0546	WYE	BRIDGE STREET	(south side)
8/192		Nos. 104 and	106 27.11.57
GV		II	

House pair. Early C18 exterior to earlier core. Timber framed and clad with red and blue brick and tile hung on 1st floor. Plain tiled roof. Two storeys on plinth, the brickwork in 2 builds. Hipped roof with cross-hip oversailing to centre left. Stack to centre rear. Three glazing bar sashes on each floor and panelled door to centre left in moulded doorcase with pediment and 2 steps. Half-glazed door with flat hood in right return, with single storey slate roofed outshot range with half-glazed door and wooden casements.

Listing NGR: TR0515446743

Sources

Map: English Heritage. List of Buildings of Special Architectural or Historic Interest.

Location**National Grid Reference**

TR 0515 4674 (point) TR04NE Point

Administrative Areas

Civil Parish WYE WITH HINXHILL, ASHFORD, KENT

District ASHFORD, KENT

Associated Designations

Listed Building (II) - 1234222 104 AND 106 BRIDGE STREET Active DKE15241

Other Statuses and Cross-References

LBS no. - old UID - 410038 Active

Old Pref Ref - MKE22895 Active

Related Monuments - None Recorded**Finds - None recorded****Associated Events/Activities - None recorded**

HER Number TR 04 NW 162**Record Type** Listed Building**Site Name** 20 Wye Bridge street

Grade II listed building. Main construction periods 1400 to 1799

Monument Types and Dates

END JETTY HOUSE (C15, Medieval - 1400 AD to 1499 AD)

SITE (Medieval to Post Medieval - 1400 AD to 1799 AD)

Main Building BRICK

Material

Main Building TIMBER

Material

Covering Building TILE

Material

HOUSE (C18, Post Medieval - 1700 AD to 1799 AD)

Description

The following text is from the original listed building designation:

TR 0446 0546 WYE BRIDGE STREET (south side)

8/194 No. 20

GV II

House. C15, altered and clad C18. Timber framed, part exposed with painted brick infill, clad with painted brick. Plain tiled roof. Two storeys, originally end jettied to left return (underbuilt) with hipped roof and large offset stack projecting at end right. Three segmentally headed wooden casements on 1st floor, 2 on ground floor, and glazed door in central kneelered gabled porch. Catslide outshot to rear.

Listing NGR: TR0495046860

Sources

Map: English Heritage. List of Buildings of Special Architectural or Historic Interest.

Location**National Grid Reference**

TR 0495 4686 (point) TR04NW Point

Administrative Areas

Civil Parish WYE WITH HINXHILL, ASHFORD, KENT

District ASHFORD, KENT

Associated Designations

Listed Building (II) - 1234238 20 BRIDGE STREET Active DKE15242

Other Statuses and Cross-References

LBS no. - old UID - 410044 Active

Old Pref Ref - MKE22896 Active

Related Monuments - None Recorded**Finds - None recorded****Associated Events/Activities - None recorded**

HER Number TR 04 NE 136**Record Type** Listed Building**Site Name** THE KING'S HEAD

Grade II listed building. Main construction periods 1850 to 1890

Monument Types and Dates

COURTYARD (Unknown date)

INN (Circa 1870, Post Medieval - 1850 AD to 1890 AD)

SITE (Post Medieval - 1850 AD to 1890 AD)

Main Building BRICK

Material

Covering Building TILE

Material

Description

The following text is from the original listed building designation:

TR 0446 0546 WYE CHURCH STREET (west side)

8/238 The King's Head

GV II

Inn. Circa 1870. Painted brick and plain tiled roof. Three storeys on plinth, with dog-tooth plat bands, and brick corbelled and dogtooth cornice to hipped roof with stacks to left, centre and to right. Four paired sashes on 2nd and 1st floor, each with central shaft and gauged and moulded semi-circular head. Two similar pairs to centre on ground floor. Half-glazed door with sidelights to left in moulded semi-circular arched surround. Basket-arched carriage entry to rear courtyard to right.

Listing NGR: TR0535846779

Sources

Map: English Heritage. List of Buildings of Special Architectural or Historic Interest.

Location**National Grid Reference**

TR 0536 4677 (point) TR04NE Point

Administrative Areas

Civil Parish WYE WITH HINXHILL, ASHFORD, KENT

District ASHFORD, KENT

Associated Designations

Listed Building (II) - 1216803 THE KING'S HEAD Active DKE15243

Other Statuses and Cross-References

Old Pref Ref - MKE22897 Active

LBS no. - old UID - 411468 Active

Related Monuments - None Recorded**Finds - None recorded****Associated Events/Activities - None recorded**

HER Number TR 04 NW 154**Record Type** Listed Building**Site Name** SPRING GROVE AND WALLED GARDEN ATTACHED

Grade II* listed building. Main construction periods 1533 to 1999

Summary from record TR 04 NW 39 :
House now school. Mid 16th c, altered 1674.**Monument Types and Dates**

BALLROOM (Unknown date)

DOVECOTE (Unknown date)

SCHOOL (Now, Unknown date)

WALLED GARDEN (Unknown date)

WELL (Unknown date)

TIMBER FRAMED HOUSE (Mid C16, Medieval to Post Medieval - 1533 AD to 1566 AD)

SITE (Medieval to Modern - 1533 AD to 1999 AD)

Main Building BRICK

Material

Main Building CAST IRON

Material

Main Building TILE

Material

Main Building TIMBER

Material

HOUSE (HOUSE, Post Medieval - 1540 AD to 1900 AD)

HOUSE (HOUSE, Post Medieval - 1540 AD to 1900 AD)

HOUSE (1674, Post Medieval - 1674 AD)

HOUSE (C18 to C20, Post Medieval to Modern - 1700 AD to 1999 AD)

CONSERVATORY (C19, Post Medieval - 1800 AD to 1899 AD)

SCHOOL (SCHOOL, Modern - 1901 AD to 2050 AD)

Description

The following text is from the original listed building designation:

TR 0446 0546	WYE	HARVILLE ROAD	(north side)
8/247		Spring Grove 13.10.52	and walled
garden		attached	(formerly
listed		as William Wells	Hall)
GV	II*		

House, now school. Mid C16, refaced and extended 1674 for Thomas Brett senior. Timber framed and clad and extended with red brick in Irregular English bond, with plain tiled front. Two storeys, basement and attic with parapet to hipped roof with 2 recessed dormers and stacks to left and rear right. Regular fenestration of 6 glazing bar sashes on each floor, taller on ground floor. Glazed door to right return in glazed porch with Tuscan columns, and paired glazing bar sashes on both floors over. Dovecot attached to right return. Left return with C19 cast iron and valanced verandah and conservatory. Extensive wings to rear, C18 to C20. Interior: early C17 open well stair with moulded hand rail and finial and pendant newels and large turned balustrades with identical landing balustrade. Late C17 panelled room with dado panels, rail and infill all with beaded mouldings, with pulvinated frieze. Bolection moulded wooden fireplace with 2 pilasters to overmantel. Late C18 cast iron fire grate with Neo-Classical motifs; contemporary fire place and surround and fittings (including false door (for symmetry) in ballroom. Upper room with exposed panelled framing, stop-chamfered ceiling joists and C16 stone four centred arched fireplace. The cellars contain open spring head/well. Adjoining to the south west a walled garden, some 30 metres by 50, walls of red brick about 7 feet high. The home of Thomas Brett junior, L.L.D. (1667-1743) "eminent divine and controversial writer" (Lowndes' Bibliographer's manual) and Non-Juror (bishop in 1716), meetings and services held here. Temporary home to Joseph Conrad 1919.

Listing NGR: TR0414446623

Description from record TR 04 NW 39 :

(TR04104660) Spring Grove School [NAT] (1) Spring Grove and walled garden attached. House now school. Mid 16th c, refaced and extended 1674 for Thomas Brett senior. Timber framed and clad and extended with red brick in irregular English

bond, with plain tiled front. Two storeys, basement and attic with parapet to hipped roof with 2 recessed dormers and stacks to left and rear right. (Listed Grade II*) [Full archaeological description] (2)

Sources

- (1) Unpublished document: OS Card / NAR index. OS 1; 2500
Location: KAR
- (2) Unpublished document: OS Card / NAR index. DOE (HHR) District of Ashford, 16 February 1989 (106)
Location: KAR

Location

National Grid Reference

TR 0425 4668 (point) TR04NW Point

Administrative Areas

Civil Parish WYE WITH HINXHILL, ASHFORD, KENT
District ASHFORD, KENT

Associated Designations

Listed Building (II*) - 1216831	SPRING GROVE AND WALLED GARDEN ATTACHED	Active	DKE15244
---------------------------------	--	--------	----------

Other Statuses and Cross-References

National Monuments Record - TR 04 NW 39	Active
Old Pref Ref - MKE22898	Active
Monarch Uid - 866754	Active
LBS no. - old UID - 411509	Active

Related Monuments - None Recorded

Finds - None recorded

Associated Events/Activities - None recorded

HER Number TR 04 NE 135**Record Type** Listed Building**Site Name** RAILED CHEST TOMB ABOUT 20 METRES NORTH WEST OF CHURCH OF SAINT GREGORY AND SAINT MARTIN

Grade II listed building. Main construction periods 1816 to 1816

Monument Types and Dates

RAILINGS (Unknown date)

CHEST TOMB (1816, Post Medieval - 1816 AD)

SITE (Post Medieval - 1816 AD)

Main Building IRON

Material

Main Building STONE

Material

Description

The following text is from the original listed building designation:

TR 0446 0546	WYE	HIGH STREET	(north side)
8/259		Railed chest tomb	about 20
metres		north-west of	Church of
SS		Gregory and Martin	
GV	II		

Chest tomb to James White, d.1816. Stone with iron railings. Chest with baluster corner piers, raised and fielded side panels and moulded top slab. Flat headed rails with urn finial principals.

Listing NGR: TR0539846937

Sources

Map: English Heritage. List of Buildings of Special Architectural or Historic Interest.

Location**National Grid Reference**

TR 0539 4693 (point) TR04NE Point

Administrative Areas

Civil Parish WYE WITH HINXHILL, ASHFORD, KENT

District ASHFORD, KENT

Associated Designations

Listed Building (II) - 1217076	RAILED CHEST TOMB ABOUT 20 METRES NORTH WEST OF CHURCH OF SAINT GREGORY AND SAINT MARTIN	Active	DKE15245
--------------------------------	--	--------	----------

Other Statues and Cross-References

Old Pref Ref - MKE22899 Active

LBS no. - old UID - 411810 Active

Related Monuments - None Recorded**Finds - None recorded****Associated Events/Activities - None recorded**

HER Number TR 04 NE 133

Record Type Listed Building

Site Name GROUP OF 7 HEADSTONES ABOUT 50 METRES NORTH EAST OF CHURCH OF SAINT GREGORY AND SAINT MARTIN

Grade II listed building. Main construction periods 1744 to 1761

Monument Types and Dates

GRAVESTONE (1744, Post Medieval - 1744 AD)

GRAVESTONE (1744, Post Medieval - 1744 AD)

SITE (Post Medieval - 1744 AD to 1761 AD)

GRAVESTONE (1749, Post Medieval - 1749 AD)

GRAVESTONE (1755, Post Medieval - 1755 AD)

GRAVESTONE (1758, Post Medieval - 1758 AD)

GRAVESTONE (1761, Post Medieval - 1761 AD)

Description

The following text is from the original listed building designation:

TR 0446 0546	WYE	HIGH STREET	(north side)
8/262		Group of 7 head-	stones about
50		metres north-east	of Church of
SS		Gregory and Martin	
GV	II		

Group of 7 headstones. Cosman Ertz Berger, d. 1744. About 3½ feet high, with scrolled shoulders to cornice, wreathed skulls and trumpets and central cartouche. Ertz Berger was from Basl (Switzerland), became a member of household of Earls of Winchelsea, lived in Wye for 65 years, dying 89 years old. Thomas Franklin d. 1761, Glazier and Plumber of this town. About 2 feet high, with incised round arched panel and scrolled shoulders to double domed head with central baluster support, with skull and trumpet to left, winged hourglass to right. Barbara Franklin, d. 1758. Identical to the last, as is an adjacent headstone to the south, the inscription illegible. James Phillpott, d. 1755. About 2 feet high with cherub head, and florid Rocaille decoration with scallop shells. Catherine Phillpott d. 1744, about 2 feet high, with crude scrolled shoulders and skull and trumpet motif, with round headed plaque. Reverend John Bateman, d. 1749. About 2½ feet high, with single skull and palm fronds spouting from scrolled shoulders.

Listing NGR: TR0546546917

Sources

Map: English Heritage. List of Buildings of Special Architectural or Historic Interest.

Location

National Grid Reference

TR 0546 4691 (point) TR04NE Point

Administrative Areas

Civil Parish WYE WITH HINXHILL, ASHFORD, KENT

District ASHFORD, KENT

Associated Designations

Listed Building (II) - 1217078	GROUP OF 7 HEADSTONES ABOUT 50 METRES NORTH EAST OF CHURCH OF SAINT GREGORY AND SAINT MARTIN	Active	DKE15246
--------------------------------	--	--------	----------

Other Statuses and Cross-References

LBS no. - old UID - 411813 Active

Old Pref Ref - MKE22900 Active

Related Monuments - None Recorded

Finds - None recorded

Associated Events/Activities - None recorded

HER Number TR 04 NE 124**Record Type** Listed Building**Site Name** K6 TELEPHONE KIOSK (TEL ASHFORD 812206) OPPOSITE JUNCTION WITH CHURCH STREET

Grade II listed building. Main construction periods 1935 to 1935

Monument Types and Dates

SITE (Modern - 1935 AD)

Main Building CAST IRON
MaterialCovering Building CAST IRON
Material

TELEPHONE BOX (Designed 1935, Modern - 1935 AD)

Description

The following text is from the original listed building designation:

TR 0446 0546	WYE	Upper Bridge Street	
11.3.88		K6 Telephone Kiosk	(Tel: Ashford 812206)
8/320		opposite junction with	II Church Street

Telephone kiosk. Type K6. Designed 1935 by Sir Giles Gilbert Scott. Made by various contractors. Cast iron. Square kiosk with domed roof. Unperforated crowns to top panels and margin glazing to windows and door.

Listing NGR: TR0535246678

Sources

Map: English Heritage. List of Buildings of Special Architectural or Historic Interest.

Location**National Grid Reference**

TR 0535 4667 (point) TR04NE Point

Administrative Areas

Civil Parish WYE WITH HINXHILL, ASHFORD, KENT

District ASHFORD, KENT

Associated Designations

Listed Building (II) - 1217733	K6 TELEPHONE KIOSK (TEL ASHFORD 812206) OPPOSITE JUNCTION WITH CHURCH STREET	Active	DKE15248
--------------------------------	--	--------	----------

Other Statuses and Cross-References

LBS no. - old UID - 412666 Active

Old Pref Ref - MKE22902 Active

Related Monuments - None Recorded**Finds - None recorded****Associated Events/Activities - None recorded**

HER Number TR 04 NE 123**Record Type** Listed Building**Site Name** 80 Wye Upper Bridge Street, Ashford

Grade II listed building. Main construction periods 1400 to 1899

Monument Types and Dates

WEALDEN HOUSE (C15, Medieval - 1400 AD to 1499 AD)

SITE (Medieval to Post Medieval - 1400 AD to 1899 AD)

Main Building BRICK

Material

Main Building TILE

Material

Main Building TIMBER

Material

Main Building WEATHERBOARD

Material

Covering Building TILE

Material

HOUSE (C18-C19, Post Medieval - 1700 AD to 1899 AD)

Description

The following text is from the original listed building designation:

TR 0446 0546 WYE UPPER BRIDGE STREET (south side)

8/302 No. 80 27.11.57 GV II

House. C15, altered C18-C19. Timber framed and part exposed restored?) with red brick infill, part tile hung with boarding below. Plain tiled roof. The truncated remains of a Wealden hall house. Two storeys, with hipped roof, the eaves overhanging to right and supported on a single arch- braced post. Stack to end right. Two storey canted bay to centre, with wooden casement to left on 1st floor. Central door of 4 panels in moulded architrave. Outshot to left, the ground floor of the left half of the building boarded, with 2 sets of carriage doors, boarded door to centre and 2 wooden casements.

Listing NGR: TR0559046773

Sources

Map: English Heritage. List of Buildings of Special Architectural or Historic Interest.

Location**National Grid Reference**

TR 0558 4677 (point) TR04NE Point

Administrative Areas

Civil Parish WYE WITH HINXHILL, ASHFORD, KENT

District ASHFORD, KENT

Associated Designations

Listed Building (II) - 1217766 80 Wye Upper Bridge Street, Ashford Active DKE15249

Other Statuses and Cross-References

LBS no. - old UID - 412668 Active

Old Pref Ref - MKE22903 Active

Related Monuments - None Recorded**Finds - None recorded****Associated Events/Activities - None recorded**

HER Number TR 04 NE 122**Record Type** Listed Building**Site Name** 25, 27 AND 29 SCOTTON STREET

Grade II listed building. Main construction periods 1700 to 1999

Monument Types and Dates

HOUSE (C18, Post Medieval - 1700 AD to 1799 AD)

SITE (Post Medieval to Modern - 1700 AD to 1999 AD)

Main Building BRICK

Material

Covering Building TILE

Material

HOUSE (Late C20, Modern - 1967 AD to 1999 AD)

Description

The following text is from the original listed building designation:

TR 0446 0546 WYE SCOTTON STREET (north side)

8/291 Nos. 25, 27 and 29

GV II

House pair, now 3 houses. C18. Red brick and plain tiled roof. Two storeys and basement on plinth with moulded wooden eaves cornice to half-hipped roof with stacks to left and to right. The main elevation is of 2 builds, with 2 wooden casements to left and 3 to right on 1st floor, and 2 each on ground floor with segmental heads. Doors of 6 raised and fielded panels to left and (part glazed) to right, with pedimented hoods and moulded architraves. Basement opening to left. Half-glazed door in recessed late C20 wing to right return.

Listing NGR: TR0566846796

Sources

Map: English Heritage. List of Buildings of Special Architectural or Historic Interest.

Location**National Grid Reference**

TR 0567 4679 (point) TR04NE Point

Administrative Areas

Civil Parish WYE WITH HINXHILL, ASHFORD, KENT

District ASHFORD, KENT

Associated Designations

Listed Building (II) - 1275315 25, 27 AND 29 SCOTTON STREET Active DKE15252

Other Statuses and Cross-References

LBS no. - old UID - 412656 Active

Old Pref Ref - MKE22906 Active

Related Monuments - None Recorded**Finds - None recorded****Associated Events/Activities - None recorded**

HER Number TR 04 NE 121**Record Type** Listed Building**Site Name** WYE HIGH SCHOOL

Grade II listed building. Main construction periods 1833 to 1866

Monument Types and Dates

CONSERVATORY (Unknown date)

SCHOOL (Now, Unknown date)

HOUSE (Mid C19, Post Medieval - 1833 AD to 1866 AD)

SITE (Post Medieval - 1833 AD to 1866 AD)

Main Building RENDER

Material

Covering Building SLATE

Material

Description

The following text is from the original listed building designation:

TR 0446 0546 WYE OXENTURN ROAD (east side)

8/285 Wye High School

GV II

House, now school. Mid C19. Rendered with slate roof. Two storeys and attic on plinth with quoins and modillion bracketed eaves to hipped roof with 2 segmentally pedimented dormers and central stack. Two sashes on each floor with enriched pilastered surrounds with bracketed cills, and cornices on festooned lion-head brackets. Central door with 2 round headed panels in semi-circular surround with large Doric porch with modillion cornice and parapet. Bay window to right return (garden front). Left return with ground floor conservatory, and projecting rear wing with glazing bar sashes and pierced parapet with ball finials.

Listing NGR: TR0545746638

Sources

Map: English Heritage. List of Buildings of Special Architectural or Historic Interest.

Location**National Grid Reference**

TR 0545 4663 (point) TR04NE Point

Administrative Areas

Civil Parish WYE WITH HINXHILL, ASHFORD, KENT

District ASHFORD, KENT

Associated Designations

Listed Building (II) - 1275364 WYE HIGH SCHOOL Active DKE15253

Other Statuses and Cross-References

Old Pref Ref - MKE22907 Active

LBS no. - old UID - 412650 Active

Related Monuments - None Recorded**Finds - None recorded****Associated Events/Activities - None recorded**

HER Number TR 04 NE 120**Record Type** Listed Building**Site Name** OBELISK ABOUT 20 METRES EAST OF CHURCH OF SAINT GREGORY AND SAINT MARTIN

Grade II listed building. Main construction periods 1766 to 1766

Monument Types and Dates

OBELISK (1766, Post Medieval - 1766 AD)

RAILINGS (1766, Post Medieval - 1766 AD)

SITE (Post Medieval - 1766 AD)

Description

The following text is from the original listed building designation:

TR 0446 0546	WYE	HIGH STREET	(north side)
8/261		Obelisk about 20	metres east
of		Church of SS	Gregory
and		Martin	
GV	II		

Obelisk to William Godfrey, d. 1766. Double stepped base, originally with iron railings. Moulded pedestal, with inscriptions to south and fine relief arms cartouche to east, crowned by obelisk, the whole heavily ivy-grown.

Listing NGR: TR0544046896

Sources

Map: English Heritage. List of Buildings of Special Architectural or Historic Interest.

Location**National Grid Reference**

TR 0544 4689 (point) TR04NE Point

Administrative Areas

Civil Parish WYE WITH HINXHILL, ASHFORD, KENT

District ASHFORD, KENT

Associated Designations

Listed Building (II) - 1275608	OBELISK ABOUT 20 METRES EAST OF CHURCH OF SAINT GREGORY AND SAINT MARTIN	Active	DKE15254
--------------------------------	--	--------	----------

Other Statuses and Cross-References

Old Pref Ref - MKE22908 Active

LBS no. - old UID - 411812 Active

Related Monuments - None Recorded**Finds - None recorded****Associated Events/Activities - None recorded**

HER Number TR 04 NE 127**Record Type** Listed Building**Site Name** OLD SWAN HOUSE

Grade II* listed building. Main construction periods 1400 to 1799

Summary from record TR 04 NE 47 :
Nos 134-140. 15th c origin, altered 16th c-18th c**Monument Types and Dates**

COAT OF ARMS (Unknown date)

RAILINGS (Unknown date)

STEPS (Unknown date)

HOUSE (HOUSE, Medieval - 1066 AD to 1539 AD)

CONTINUOUS JETTY HOUSE (C15, Medieval - 1400 AD to 1499 AD)

HALL HOUSE (C15, Medieval - 1400 AD to 1499 AD)

SITE (Medieval to Post Medieval - 1400 AD to 1799 AD)

Main Building BRICK
MaterialMain Building FLINT
MaterialMain Building PLASTER
MaterialMain Building RENDER
MaterialMain Building RUBBLE
MaterialMain Building TILE
MaterialMain Building TIMBER
MaterialMain Building WEATHERBOARD
MaterialCovering Building TILE
Material

HOUSE (C16-C18, Medieval to Post Medieval - 1500 AD to 1799 AD)

HOUSE (HOUSE, Post Medieval - 1540 AD to 1900 AD)

BUILDING (Suggestion of earlier building, Post Medieval - 1699 AD)

Description

The following text is from the original listed building designation:

TR 0446 0546	WYE	BRIDGE STREET	(south side)
8/187		Nos. 134-140	(even) Old
27.11.57		Swan House)	
GV		II*	

House, now cottage row. C15 origin, altered and extended C16-C18. Timber framed on red brick base with some flint and rubble, part exposed with plaster infill and weatherboarded, mostly rendered. Tile hung rear range. Plain tiled roof. Hall house plan in origin, since C18 4 cottages. Two storeys on plinth, with continuous jetty (underbuilt to centre right) on brackets carved as grotesques and gryphons, and cherubs bearing Coat of Arms of Swann family. Ovolo moulded bressumer. Coved eaves cornice to roof, stepped down to end right bay, and hipped with stacks to end rear left and to right. Hipped dormer to right return. Four glazing bar sashes and tripartite glazing bar sashes to left and to right on 1st floor, 3 glazing bar sashes, that to Centre with segmental frame, on ground floor, and mullion and transomed C19 canted bay to left, and tripartite sash to right in C16 canted bay (now flush with underbuilt wall surface). Half-glazed door to left, early C18 panelled doors to centre left in wooden Gibbs surround, to centre right in fluted surround with pedimented hood on gryphon brackets, to right with pediment on brackets, and at end right with mullioned rectangular fanlight, all with steps; simple rails to centre left. Right return with recently exposed 5 light mullioned and transomed 1st floor window, and 5 light Venetian-derivative on ground floor, with plank and stud door in fine moulded and stop-chamfered doorway. Rear, with catslide outshot and rear hipped wings.

The main block, particularly to the east (No. 140 is a very narrow single room in depth, backed by immense stack. Interior: the plastered outer wall disguises several surviving mullioned windows. Finely moulded interior beams, much cut into by conversion C18 to 4 houses. The construction and decorative details of No. 140 suggest an earlier separate building here. "Tudor" bosses in ceiling to No. 138. Stone carved fireplaces especially No. 140 (similar to work in Wye College). The Swan family lived here C16-C18. The Coat of Arms on the jetty bracket and carved on the fire- place was granted 1533; the main body of the continuous-jettied building is unlikely to predate this. (See G.A. Worrall, Wye Local History Magazine, BOE Kent II, 507).

Listing NGR: TR0525746709

Description from record TR 04 NE 47 :

(TR05264670) Nos 134-140 Old Swan house (1) Nos 134-140 (even) Old Swan House. House, now cottage row. 15th c origin, altered and extended 16th-18th c. Timber framed on red brick base with some flint rubble, part exposed with plaster infill and weather boarded, mostly rendered. Tile hung rear range. Plain tiled roof. Hall plan in origin, since 18th c, 4 cottages. (Listed Grade II*) [Full archaeological description] (2)

Sources

- (1) Unpublished document: OS Card / NAR index. OS 1: 2500
Location: KAR
- (2) Unpublished document: OS Card / NAR index. DOE (HHR) District of Ashford, 16 February 1989 (84)
Location: KAR

Location

National Grid Reference

TR 0526 4670 (point) TR04NE Point

Administrative Areas

Civil Parish WYE WITH HINXHILL, ASHFORD, KENT
District ASHFORD, KENT

Associated Designations

Listed Building (II*) - 1365318	OLD SWAN HOUSE	Active	DKE15344
---------------------------------	----------------	--------	----------

Other Statuses and Cross-References

Monarch Uid - 866783	Active
Old Pref Ref - MKE22998	Active
National Monuments Record - TR 04 NE 47	Active
LBS no. - old UID - 409844	Active

Related Monuments - None Recorded

Finds - None recorded

Associated Events/Activities - None recorded

HER Number TR 04 NE 129**Record Type** Listed Building**Site Name** 152,154,156 and 158

Grade II listed building. Main construction periods 1780 to 1820

Monument Types and Dates

SITE (Post Medieval - 1780 AD to 1820 AD)

Main Building BRICK

Material

Main Building TILE

Material

Covering Building TILE

Material

TERRACE (Circa 1800, Post Medieval - 1780 AD to 1820 AD)

TERRACED HOUSE (Circa 1800, Post Medieval - 1780 AD to 1820 AD)

Description

The following text is from the original listed building designation:

TR 0446 0546	WYE	BRIDGE STREET	(south side)
8/185	Nos. 152, 154,		156 and 158
GV	II		

Terrace row. Circa 1800. Painted brick and tile hung, with plain tiled roof. Two storeys and hipped roof with stacks to centre and to right. Sash, glazing bar sash, wooden casement and 2 sashes on 1st floor. Three tripartite sashes on ground floor (that to centre left with full glazing bars) and central wooden casement. Canted bay to left. Three panelled doors and half-glazed door to left, glazed door to right.

Listing NGR: TR0531246688

Sources

Map: English Heritage. List of Buildings of Special Architectural or Historic Interest.

Location**National Grid Reference**

TR 0531 4668 (point) TR04NE Point

Administrative Areas

Civil Parish WYE WITH HINXHILL, ASHFORD, KENT

District ASHFORD, KENT

Associated Designations

Listed Building (II) - 1034413 152, 154, 156 AND 158 BRIDGE STREET Active DKE15350

Other Statuses and Cross-References

Old Pref Ref - MKE23004 Active

LBS no. - old UID - 409840 Active

Related Monuments - None Recorded**Finds - None recorded****Associated Events/Activities - None recorded**

HER Number TR 04 NE 186**Record Type** Listed Building**Site Name** 123 AND 125 BRIDGE STREET

Grade II listed building. Main construction periods 1480 to 1799

Monument Types and Dates

STEPS (Unknown date)

WEALDEN HOUSE (Circa 1500, Medieval - 1480 AD to 1520 AD)

SITE (Medieval to Post Medieval - 1480 AD to 1799 AD)

Main Building BRICK
MaterialMain Building PLASTER
MaterialMain Building TILE
MaterialMain Building TIMBER
MaterialCovering Building TILE
Material

HOUSE (C17-C18, Post Medieval - 1600 AD to 1799 AD)

Description

The following text is from the original listed building designation:

TR 0446 0546	WYE	BRIDGE STREET	(north side)
8/209		Nos. 123 and	125 27.11.57
GV		II	

House, now house pair. Circa 1500 and clad C17-C18. Timber framed and exposed with plaster infill to return elevations, clad to street front with red brick in irregular English bond, and painted brick with tile hanging. Plain tiled roof. Wealden hall house in origin. Two storeys and attic, on plinth with plat band to right. Hipped roof with gablets, 3 flat dormers to left, and stack to end right and rear left and cluster to centre right. Two wooden casements to left and 2 glazing bar sashes to right on 1st floor, and 2 tripartite sashes to left and 2 C20 casements to right, in segmentally headed surrounds. Planked door in segmentally headed recessed porch to centre right, and in deeply recessed porch to right, both with flights of steps. Both return elevations with exposed frames and jetties on dragon posts to both road front and sides, with tension bracing and blocked mullioned windows ("Kentish framing").

Listing NGR: TR0523746736

Sources

Map: English Heritage. List of Buildings of Special Architectural or Historic Interest.

Location**National Grid Reference**

TR 0523 4673 (point) TR04NE Point

Administrative AreasCivil Parish WYE WITH HINXHILL, ASHFORD, KENT
District ASHFORD, KENT**Associated Designations**

Listed Building (II) - 1234214 123 AND 125 BRIDGE STREET Active DKE15542

Other Statuses and Cross-References

Old Pref Ref - MKE23196 Active

LBS no. - old UID - 410069 Active

Related Monuments - None Recorded

Finds - None recorded

Associated Events/Activities - None recorded

HER Number TR 04 NE 194

Record Type Listed Building

Site Name LLOYDS BANK

Grade II listed building. Main construction periods 1800 to 1832

Monument Types and Dates

BANK (FINANCIAL) (Now, Unknown date)

HOUSE (Early C19, Post Medieval - 1800 AD to 1832 AD)

SITE (Post Medieval - 1800 AD to 1832 AD)

Main Building MATHEMATICAL TILE

Material

Covering Building TILE

Material

Description

The following text is from the original listed building designation:

TR 0446 0546 WYE CHURCH STREET (east side)

8/224 No. 24 27.11.57 (Lloyds Bank)

(formerly listed as Cumberland House GV II

House, now bank. Early C19. Painted mathematical tiling and plain tiled roof. Two storeys on plinth with modillion eaves cornice to roof with stacks to rear. Regular fenestration of 2 glazing bar sashes on each floor, with central door of 6 raised and fielded panels, the top 2 glazed, with pedimented doorcase on pilasters with fluted and panelled frieze. Carriage entry at end right.

Listing NGR: TR0539046769

Sources

Map: English Heritage. List of Buildings of Special Architectural or Historic Interest.

Location**National Grid Reference**

TR 0538 4677 (point) TR04NE Point

Administrative Areas

Civil Parish WYE WITH HINXHILL, ASHFORD, KENT

District ASHFORD, KENT

Associated Designations

Listed Building (II) - 1216765 LLOYDS BANK Active DKE15544

Other Statuses and Cross-References

LBS no. - old UID - 411384 Active

Old Pref Ref - MKE23198 Active

Related Monuments - None Recorded**Finds - None recorded****Associated Events/Activities - None recorded**

HER Number TR 04 NE 196**Record Type** Listed Building**Site Name** 18 and 20 Wye Church Street

Grade II listed building. Main construction periods 1800 to 1832

Monument Types and Dates

HOUSE (Early C19, Post Medieval - 1800 AD to 1832 AD)

SITE (Post Medieval - 1800 AD to 1832 AD)

Main Building BRICK

Material

Covering Building TILE

Material

Description

The following text is from the original listed building designation:

TR 0446 0546	WYE	CHURCH STREET	(east side)
8/226		Nos. 18 and 20 27.11.57	
GV	II		

House pair. Early C19. Red brick and plain tiled roof. Two storeys on plinth with eaves cornice to roof with stacks to end left and to rear. Three sashes on first floor and 2 on ground floor, with half-glazed door to left, and panelled door recessed to right, with passage entry at end right. Included for group value.

Listing NGR: TR0538046751

Sources

Map: English Heritage. List of Buildings of Special Architectural or Historic Interest.

Location**National Grid Reference**

TR 0537 4675 (point) TR04NE Point

Administrative Areas

Civil Parish WYE WITH HINXHILL, ASHFORD, KENT

District ASHFORD, KENT

Associated Designations

Listed Building (II) - 1216766 18 AND 20 CHURCH STREET Active DKE15545

Other Statuses and Cross-References

Old Pref Ref - MKE23199 Active

LBS no. - old UID - 411387 Active

Related Monuments - None Recorded**Finds - None recorded****Associated Events/Activities - None recorded**

HER Number TR 04 NE 173**Record Type** Listed Building**Site Name** 17, 19 and 21 Wye The Green, Ashford

Grade II listed building. Main construction periods 1800 to 1832

Monument Types and Dates

ROW (Early C19, Post Medieval - 1800 AD to 1832 AD)

ROW HOUSE (Early C19, Post Medieval - 1800 AD to 1832 AD)

SITE (Post Medieval - 1800 AD to 1832 AD)

Main Building BRICK

Material

Covering Building TILE

Material

Description

The following text is from the original listed building designation:

TR 0446 0546 WYE THE GREEN (east side)

8/245 Nos. 17, 19 and 21

GV II

House row. Early C19. Red brick and plain tiled roof. Two storeys on plinth with stepped plat band and hipped roof (to left) with 3 stacks to rear. Two glazing bar sashes and central wooden casement on 1st floor, and 3 glazing bar sashes with segmental heads on ground floor. Three boarded doors with pedimented hoods on brackets. Hipped rear wings.

Listing NGR: TR0545846779

Sources

Map: English Heritage. List of Buildings of Special Architectural or Historic Interest.

Location**National Grid Reference**

TR 0545 4677 (point) TR04NE Point

Administrative Areas

Civil Parish WYE WITH HINXHILL, ASHFORD, KENT

District ASHFORD, KENT

Associated Designations

Listed Building (II) - 1216808 17, 19 and 21 Wye The Green, Ashford Active DKE15546

Other Statuses and Cross-References

LBS no. - old UID - 411475 Active

Old Pref Ref - MKE23200 Active

Related Monuments - None Recorded**Finds - None recorded****Associated Events/Activities - None recorded**

HER Number TR 04 NE 201**Record Type** Listed Building**Site Name** 34 Wye High Street, Ashford

Grade II listed building. Main construction periods 1700 to 1999

Monument Types and Dates

HOUSE (C18, Post Medieval - 1700 AD to 1799 AD)

SHOP (C18, Post Medieval - 1700 AD to 1799 AD)

SITE (Post Medieval to Modern - 1700 AD to 1999 AD)

Main Building BRICK

Material

Covering Building TILE

Material

HOUSE (C19/C20, Post Medieval to Modern - 1800 AD to 1999 AD)

SHOP (C19/C20, Post Medieval to Modern - 1800 AD to 1999 AD)

Description

The following text is from the original listed building designation:

TR 0446 0546 WYE HIGH STREET (south side)

8/254 No. 34

GV II

House and shop. C18, altered C19/C20. Painted brick with plain tiled roof. Two storeys, with modillion bracketed eaves to roof with stacks to rear. Two sashes on 1st floor and plate glass shop front over whole ground floor, with central glazed door with fanlight. Four panelled door to end right with rectangular fanlight. Included for group value.

Listing NGR: TR0553946791

Sources

Map: English Heritage. List of Buildings of Special Architectural or Historic Interest.

Location**National Grid Reference**

TR 0553 4679 (point) TR04NE Point

Administrative Areas

Civil Parish WYE WITH HINXHILL, ASHFORD, KENT

District ASHFORD, KENT

Associated Designations

Listed Building (II) - 1216924 34 Wye High Street, Ashford Active DKE15548

Other Statuses and Cross-References

Old Pref Ref - MKE23202 Active

LBS no. - old UID - 411637 Active

Related Monuments - None Recorded**Finds - None recorded****Associated Events/Activities - None recorded**

HER Number TR 04 NE 200**Record Type** Listed Building**Site Name** MONUMENT WITH URN ABOUT 40 METRES SOUTH EAST OF CHURCH OF SAINT GREGORY AND SAINT MARTIN

Grade II listed building. Main construction periods 1800 to 1832

Monument Types and Dates

COMMEMORATIVE MONUMENT (Early C19, Post Medieval - 1800 AD to 1832 AD)

SITE (Post Medieval - 1800 AD to 1832 AD)

Main Building STONE
Material

URN (Early C19, Post Medieval - 1800 AD to 1832 AD)

Description

The following text is from the original listed building designation:

TR 0446 0546	WYE	HIGH STREET	(north side)
8/257		Monument with	urn about
40		metres south-	east of
Church		of SS Gregory	and Martin
GV	II		

Monument with urn. Probably early C19. Stone. Double stepped base to tall plinth, with coved cornice, with urn on moulded base. The inscription plaque (on west face) rendered illegible by ivy covering.

Listing NGR: TR0542446866

Sources

Map: English Heritage. List of Buildings of Special Architectural or Historic Interest.

Location**National Grid Reference**

TR 0542 4686 (point) TR04NE Point

Administrative AreasCivil Parish WYE WITH HINXHILL, ASHFORD, KENT
District ASHFORD, KENT**Associated Designations**

Listed Building (II) - 1217022	MONUMENT WITH URN ABOUT 40 METRES SOUTH EAST OF CHURCH OF SAINT GREGORY AND SAINT MARTIN	Active	DKE15549
--------------------------------	--	--------	----------

Other Statuses and Cross-ReferencesLBS no. - old UID - 411640 Active
Old Pref Ref - MKE23203 Active**Related Monuments - None Recorded****Finds - None recorded****Associated Events/Activities - None recorded**

HER Number TR 04 NE 199

Record Type Listed Building

Site Name YEW TREES

Grade II* listed building. Main construction periods 1580 to 1620

Summary from record TR 04 NE 31 :
Circa 1600 (dated 1605)

Monument Types and Dates

CONTINUOUS JETTY HOUSE (Circa 1600, Post Medieval - 1580 AD to 1620 AD)

SITE (Post Medieval - 1580 AD to 1620 AD)

Main Building BRICK
Material

Main Building PLASTER
Material

Main Building TIMBER
Material

Covering Building TILE
Material

HOUSE (Dated 1605, Post Medieval - 1605 AD)

RAINWATER HEAD (Dated 1605, Post Medieval - 1605 AD)

HOUSE (HOUSE, Post Medieval to Modern - 1605 AD? to 2050 AD)

Description

The following text is from the original listed building designation:

TR 0446 0546 WYE SCOTTON STREET (south side)
8/295 Yew Trees 13.10.52 GV II*

House. Circa 1600 (dated 1605). Timber framed and exposed with small panel framing with plaster infill on ground floor and brick herringbone nogging on 1st floor. Plain tiled roof. Four framed bay lobby entry plan. Two storeys on plinth with continuous jetty with moulded bressumer on scrolled console brackets, and with moulded eaves bressumer also on scrolled consoles. Half-hipped roof with moulded stack cluster to centre. Almost continuous range of windows on both floors, with 2 light mullioned windows to left, to right and to centre and 5 light mullioned and transomed oriels to centre left and to centre right on brackets, with mullioned side lights, the pattern repeated on the ground floor (bays rather than oriels) and with central plank and stud door in moulded surround. Catslide outshot to rear. Dated 1605 (genuine?) on rainwater hopper on left return. Remarkably well preserved (See B.O.E. Kent II, 507).

Listing NGR: TR0570846761

Description from record TR 04 NE 31 :

(TR 05714676) Yew Trees (NAT) (1) Yew Trees Scotton St. On the Salvage List called "Tudor House opposite Rock Cottages, Scotton Street". Timber-framed building with plaster infilling to the ground floor, and herring-bone brick nogging to the first floor which oversails on a moulded bressummer and carved scroll brackets with curved braces. The eaves overhang on similar brackets. Half hipped tiled roof. Case, ws. with diamond-shaped leaded panes. On the ground floor are 2 bays built on bases of flints and brick and containing ws. of 2 tiers of 7 lights with wooden mullions and transoms, also 7 small ws. The first floor has 2 similar oriel ws. on similar brackets and 7 small ws. (2)

Yew Trees, an outstanding well preserved timber-framed house of circa 1600, a date of 1605 appears on a rainwater-head set in the east wall. (3)

Yew Trees (Listed Grade II*) [Full archaeological description] (4)

Sources

- (1) Unpublished document: OS Card / NAR index. OS 1:2500 1975
Location: KAR
- (2) Unpublished document: OS Card / NAR index. DOE(HHR) Dist of E Ashford RD Kent July 1955 68
Location: KAR

- (3) Unpublished document: OS Card / NAR index. Bldgs of Eng NE and E Kent 1983 507 (J Newman)
Location: KAR
- (4) Unpublished document: OS Card / NAR index. DOE (HHR) District of Ashford, 16 February 1989, (128)
Location: KAR

Location**National Grid Reference**

TR 0570 4676 (point)	TR04NE	Point
----------------------	--------	-------

Administrative Areas

Civil Parish	WYE WITH HINXHILL, ASHFORD, KENT
District	ASHFORD, KENT

Associated Designations

Listed Building (II*) - 1217546	YEW TREES	Active	DKE15550
---------------------------------	-----------	--------	----------

Other Statuses and Cross-References

National Monuments Record - TR 04 NE 31	Active
Old Pref Ref - MKE23204	Active
LBS no. - old UID - 412660	Active
Monarch Uid - 463083	Active

Related Monuments - None Recorded**Finds - None recorded****Associated Events/Activities - None recorded**

HER Number TR 04 NE 198**Record Type** Listed Building**Site Name** THE WIFE OF BATH RESTAURANT

Grade II listed building. Main construction periods 1733 to 1899

Monument Types and Dates

RESTAURANT (Now, Unknown date)

HOUSE (Mid C18, Post Medieval - 1733 AD to 1766 AD)

SITE (Post Medieval - 1733 AD to 1899 AD)

Main Building BRICK
MaterialCovering Building TILE
Material

HOUSE (Late C19, Post Medieval - 1867 AD to 1899 AD)

Description

The following text is from the original listed building designation:

TR 0446 0546	WYE	UPPER BRIDGE STREET	(south side)
8/299		No. 4 (The Wife	of Bath Restaurant
GV		II	

House, now restaurant. Mid C18 altered late C19. Red brick and plain tiled roof. Lobby entry plan. Two storeys on plinth with plat band and moulded wooden modillion eaves cornice to roof with stacks to centre left and at end right. Three tripartite sashes on first floor, with sashes to left and to right on ground floor and canted bay to centre right, all in highly ornate late C19 Corinthian pilastered surrounds with prominent cills, shouldered openings and cornices. Half-glazed door to centre right in fine C18 pedimented and pilastered doorcase.

Listing NGR: TR0536646664

Sources

Map: English Heritage. List of Buildings of Special Architectural or Historic Interest.

Location**National Grid Reference**

TR 0536 4666 (point) TR04NE Point

Administrative Areas

Civil Parish WYE WITH HINXHILL, ASHFORD, KENT

District ASHFORD, KENT

Associated Designations

Listed Building (II) - 1217549 THE WIFE OF BATH RESTAURANT Active DKE15551

Other Statuses and Cross-References

LBS no. - old UID - 412664 Active

Old Pref Ref - MKE23205 Active

Related Monuments - None Recorded**Finds - None recorded****Associated Events/Activities - None recorded**

HER Number TR 04 NE 197**Record Type** Listed Building**Site Name** PUBLIC LIBRARY

Grade II listed building. Main construction periods 1700 to 1799

Monument Types and Dates

PUBLIC LIBRARY (Now, Unknown date)

VICARAGE (Former, Unknown date)

HOUSE (Earlier core, Post Medieval - 1699 AD)

HOUSE (C18, Post Medieval - 1700 AD to 1799 AD)

SITE (Post Medieval - 1700 AD to 1799 AD)

Main Building BRICK

Material

Covering Building TILE

Material

Description

The following text is from the original listed building designation:

TR 0446 0546	WYE	UPPER BRIDGE STREET	(south side)
8/298	No. 6 (Public 27.11.57	Library)	
GV	II		

House (former vicarage) now library. C18 with earlier core. Lobby entry plan. Painted brick with plain tiled roof. Two storeys and attic on plinth with moulded wooden modillion eaves cornice to roof with 3 hipped dormers and stacks to centre left and at end right. Four glazing bar sashes of different sizes on first floor, with 2 tripartite sashes to right on ground floor, all with rendered heads, and canted bay window to left. Door of 6 raised and fielded panels with semi-circular fanlight to centre left in boldly projecting porch with wooden masonry-block return walls and fluted frieze and with open pediment on panelled pilasters with entablature blocks.

Listing NGR: TR0538546662

Sources

Map: English Heritage. List of Buildings of Special Architectural or Historic Interest.

Location**National Grid Reference**

TR 0537 4666 (point) TR04NE Point

Administrative Areas

Civil Parish WYE WITH HINXHILL, ASHFORD, KENT

District ASHFORD, KENT

Associated Designations

Listed Building (II) - 1217723 PUBLIC LIBRARY Active DKE15552

Other Statuses and Cross-References

LBS no. - old UID - 412663 Active

Old Pref Ref - MKE23206 Active

Related Monuments - None Recorded**Finds - None recorded****Associated Events/Activities - None recorded**

HER Number TR 04 NE 188**Record Type** Listed Building**Site Name** 39 CHURCH STREET

Grade II listed building. Main construction periods 1800 to 1832

Monument Types and Dates

HOUSE (Early C19, Post Medieval - 1800 AD to 1832 AD)

SITE (Post Medieval - 1800 AD to 1832 AD)

Main Building ROUGHCAST
MaterialCovering Building TILE
Material**Description**

The following text is from the original listed building designation:

TR 0446 0546 WYE CHURCH STREET (west side)

8/239 No. 39

GV II

House. Early C19. Roughcast with plain tiled roof. Three storeys on plinth with hipped roof and stack to rear. Two glazing bar sashes on each of 2nd and 1st floors, and 2 margin light sashes on ground floor, with panelled door to left, with semi-circular fanlight and rebated surround. Two storey hipped range to rear, with glazing bar sashes. Included for group value.

Listing NGR: TR0537446823

Sources

Map: English Heritage. List of Buildings of Special Architectural or Historic Interest.

Location**National Grid Reference**

TR 0537 4682 (point) TR04NE Point

Administrative Areas

Civil Parish WYE WITH HINXHILL, ASHFORD, KENT

District ASHFORD, KENT

Associated Designations

Listed Building (II) - 1275712 39 CHURCH STREET Active DKE15554

Other Statuses and Cross-References

Old Pref Ref - MKE23208 Active

LBS no. - old UID - 411469 Active

Related Monuments - None Recorded**Finds - None recorded****Associated Events/Activities - None recorded**

HER Number TR 04 NE 195**Record Type** Listed Building**Site Name** 95 Wye Bridge Street

Grade II listed building. Main construction periods 1600 to 1799

Monument Types and Dates

STEPS (Unknown date)

SITE (Post Medieval - 1600 AD to 1799 AD)

Main Building BRICK

Material

Main Building TILE

Material

Main Building TIMBER

Material

Covering Building TILE

Material

TIMBER FRAMED HOUSE (C17-C18, Post Medieval - 1600 AD to 1799 AD)

Description

The following text is from the original listed building designation:

TR 0445 0546 WYE BRIDGE STREET (north side)

8/204 No. 95 27.11.57

GV II

House. C17-C18. Timber framed, part exposed to right return with brick infill, and clad with red brick and tile hung. Plain tiled roof. Two storeys, with stack projecting to end right. One glazing bar sash on each floor, with boarded door to left with flat hood on brackets and 2 steps.

Listing NGR: TR0513846768

Sources

Map: English Heritage. List of Buildings of Special Architectural or Historic Interest.

Location**National Grid Reference**

TR 0513 4676 (point) TR04NE Point

Administrative Areas

Civil Parish WYE WITH HINXHILL, ASHFORD, KENT

District ASHFORD, KENT

Associated Designations

Listed Building (II) - 1276218 95 BRIDGE STREET Active DKE15556

Other Statuses and Cross-References

Old Pref Ref - MKE23210 Active

LBS no. - old UID - 410062 Active

Related Monuments - None Recorded**Finds - None recorded****Associated Events/Activities - None recorded**

HER Number TR 04 NW 170**Record Type** Listed Building**Site Name** HONEYSUCKLE COTTAGE

Grade II listed building. Main construction periods 1450 to 1799

Summary from record TR 04 NW 93:
Timber-framed Wealden hall of the late 15th century.**Monument Types and Dates**

WEALDEN HOUSE (Unknown date)

JETTIED HOUSE (C16 or earlier, Medieval to Post Medieval - 1450 AD to 1599 AD)

SITE (Medieval to Post Medieval - 1450 AD to 1799 AD)

Main Building BRICK
MaterialMain Building TILE
MaterialMain Building TIMBER
MaterialCovering Building TILE
Material

HOUSE (HOUSE, Medieval to Modern - 1470 AD to 2050 AD)

HOUSE (C18, Post Medieval - 1700 AD to 1799 AD)

Description

The following text is from the original listed building designation:

TR 0446 0546	WYE	BRAMBLE LANE	(west side)
8/182		Honeysuckle	Cottage 27.11.57

II
House. C16 or earlier, clad C18. Timber framed and clad with red brick and tile hanging. Plain tiled roof. A truncated Wealden plan gable end to road. Two storeys on plinth with jetty to left and overhanging eaves on curved brace to left and brackets. Roof hipped to left with outshot and half-hipped to right with central stack. Two wooden casements. Entry in gable end by boarded with rectangular fanlight, wooden casement over and sash on ground floor. Catslide outshot to rear.
Listing NGR: TR0477146978

Description from record TR 04 NW 93:

Information from LB online (LBS number 409837). House 16th century, clad 18th century. Grade II. Timber framed and clad with red brick and tile hanging. Plain tiled roof. A truncated Wealden plan gable end to road. Two storeys on plinth with jetty to left and overhanging eaves on curved brace to left and brackets. Roof hipped to left with outshot and half-hipped to right with central stack. Two wooden casements. Entry in gable end by boarded with rectangular fanlight, wooden casement over and sash on ground floor. Catslide outshot to rear.

Sources

Map: English Heritage. List of Buildings of Special Architectural or Historic Interest.

Location**National Grid Reference**

TR 0477 4697 (point) TR04NW Point

Administrative AreasCivil Parish WYE WITH HINXHILL, ASHFORD, KENT
District ASHFORD, KENT**Associated Designations**

Listed Building (II) - 1034411 HONEYSUCKLE COTTAGE Active DKE15638

Other Statuses and Cross-References

Sites & Monuments Record - TR 04 NW 93	Active
Monarch Uid - 879422	Active
LBS no. - old UID - 409837	Active
Old Pref Ref - MKE23292	Active
NBR Index Number - 90911	Active
National Monuments Record - TR 04 NW 44	Active

Related Monuments - None Recorded

Finds - None recorded

Associated Events/Activities - None recorded

HER Number TR 04 NW 149**Record Type** Listed Building**Site Name** BRAMBLE FARMHOUSE

Grade II listed building. Main construction periods 1450 to 1799

Monument Types and Dates

FARMHOUSE (Unknown date)

TIMBER FRAMED HOUSE (C16 or earlier, Medieval to Post Medieval - 1450 AD to 1599 AD)

SITE (Medieval to Post Medieval - 1450 AD to 1799 AD)

Main Building BRICK
MaterialMain Building TIMBER
MaterialCovering Building TILE
Material

HOUSE (C17-C18, Post Medieval - 1600 AD to 1799 AD)

Description

The following text is from the original listed building designation:

TR 04 NW WYE BRAMBLE LANE (south side)

1/181 Bramble Farmhouse

II

House. C16 or earlier clad and extended C17-C18. Timber framed and clad and extended with painted brick. Plain tiled roof L-shaped lobby entry plan. One storey and attic and 2 storey cross-wing on plinth, with gabled main roof with hipped dormer to left and central hipped semi-dormer and stack to right. Cross wing with hip and gablet and stack to rear right. Two wooden casements and boarded door in main range, 1 wooden casement on 1st floor of cross-wing and 3 on ground floor.

Listing NGR: TR0464547135

Sources

Map: English Heritage. List of Buildings of Special Architectural or Historic Interest.

Location**National Grid Reference**

TR 0464 4713 (point) TR04NW Point

Administrative Areas

Civil Parish WYE WITH HINXHILL, ASHFORD, KENT

District ASHFORD, KENT

Associated Designations

Listed Building (II) - 1034453 BRAMBLE FARMHOUSE Active DKE15639

Other Statuses and Cross-References

LBS no. - old UID - 409836 Active

Old Pref Ref - MKE23293 Active

Related Monuments - None Recorded**Finds - None recorded****Associated Events/Activities - None recorded**

HER Number TR 04 NW 133**Record Type** Listed Building**Site Name** STORAGE OUTHOUSES, ABOUT 50 METRES NORTH EAST OF THE MILL HOUSE

Grade II listed building. Main construction periods 1700 to 1799

Monument Types and Dates

CART SHED (Unknown date)

STABLE (Unknown date)

SITE (Post Medieval - 1700 AD to 1799 AD)

Main Building BRICK
MaterialMain Building WEATHERBOARD
MaterialCovering Building TILE
Material

STOREHOUSE (C18, Post Medieval - 1700 AD to 1799 AD)

Description

The following text is from the original listed building designation:

TR 0446 0546	WYE	BRIDGE STREET	(south side)
8/196		Storage out-	houses, about
50		metres north-east	of the Mill House
GV	II		

Storage buildings, part of mill complex. C18. Red brick, part painted, with plain tiled roof. Two storey block to right, weather boarded on 1st floor, with hipped roof. Glazing bar sash on 1st floor, sliding carriage doors on ground floor. Loft door on left return, and glazed barred light to rear. Single storey hipped range to right, with 2 wooden casements and half-door to right. (Former carhouse and stable to adjacent mill complex?) Included for group value.

Listing NGR: TR0492146894

Sources

Map: English Heritage. List of Buildings of Special Architectural or Historic Interest.

Location**National Grid Reference**

TR 0492 4689 (point) TR04NW Point

Administrative Areas

Civil Parish WYE WITH HINXHILL, ASHFORD, KENT

District ASHFORD, KENT

Associated Designations

Listed Building (II) - 1234207	STORAGE OUTHOUSES, ABOUT 50 METRES NORTH EAST OF THE MILL HOUSE	Active	DKE15838
--------------------------------	---	--------	----------

Other Statuses and Cross-References

LBS no. - old UID - 410050 Active

Old Pref Ref - MKE23492 Active

Related Monuments - None Recorded**Finds - None recorded****Associated Events/Activities - None recorded**

HER Number TR 04 NE 152**Record Type** Listed Building**Site Name** 6 Wye Cherry Gardens Lane

Grade II listed building. Main construction periods 1500 to 1832

Monument Types and Dates

GARAGE (Unknown date)

TIMBER FRAMED HOUSE (C16, Medieval to Post Medieval - 1500 AD to 1599 AD)

SITE (Medieval to Post Medieval - 1500 AD to 1832 AD)

Main Building BRICK
MaterialMain Building TIMBER
MaterialCovering Building TILE
Material

HOUSE (Early C19, Post Medieval - 1800 AD to 1832 AD)

Description

The following text is from the original listed building designation:

TR 0446 0546 WYE CHERRY GARDENS LANE (south side)

8/220 No. 6

GV II

House. C16, clad early C19. Timber framed and clad with painted brick and plain tiled roof. Lobby entry plan. Two storeys on plinth, with hipped roof with gablets with fine central moulded stack cluster. Two margin light sashes on each floor, with smaller central margin light sash on 1st floor, and central panelled door on ground floor with flat hood on brackets. Cantled bay to left return, with garage outshot, and chimney to rear left wing.

Listing NGR: TR0551546630

Sources

Map: English Heritage. List of Buildings of Special Architectural or Historic Interest.

Location**National Grid Reference**

TR 0551 4662 (point) TR04NE Point

Administrative Areas

Civil Parish WYE WITH HINXHILL, ASHFORD, KENT

District ASHFORD, KENT

Associated Designations

Listed Building (II) - 1234218 6 CHERRY GARDENS LANE Active DKE15839

Other Statuses and Cross-References

Old Pref Ref - MKE23493 Active

LBS no. - old UID - 410080 Active

Related Monuments - None Recorded**Finds - None recorded****Associated Events/Activities - None recorded**

HER Number TR 04 NE 153**Record Type** Listed Building**Site Name** THE OLD MANOR HOUSE

Grade II* listed building. Main construction periods 1567 to 1599

Summary from record TR 04 NE 17 :
Late 16th century**Monument Types and Dates**

PRISON (Unknown date)

SERVICE WING (Unknown date)

MANOR HOUSE (MANOR HOUSE, Post Medieval - 1540 AD to 1900 AD)

HOUSE (Late C16, Post Medieval - 1567 AD to 1599 AD)

SITE (Post Medieval - 1567 AD to 1599 AD)

Main Building BRICK
MaterialMain Building TILE
MaterialCovering Building TILE
Material**Description**

The following text is from the original listed building designation:

TR 0446 0546	WYE	CHURCH STREET	(east side)
8/222	No. 36 (The Old	Manor House)	27.11.57
GV	II*		

House. Late C16. Red brick in English bond with tile hanging to rear wing. Plain tiled roof. Two cell lobby entry plan with rear service wing. Two storeys on plinth with kneelered parapet gable to right, and truncated stack projecting at end right, and stack at end left with octagonal bases to truncated round chimney shafts. Catslide outshot to left. Two 3 light wooden casements on each floor and old boarded door to left in moulded and stop-chamfered doorway. Garage doors to left in outshot. Kneelered parapet gabled rear wing, partly tile hung. Interior: contemporary staircase rising to attic with finialed principals. Ovolo moulded window mullions (with some C17 glass). Inglenook fireplaces. Clasped purlin and wind-brace roof. "Feare God Honour ye King Thomas Miller 1701" inscribed in attic plasterwork. The house was not the manor house, but the Bailiff's house and used as the town's prison. It originally stood alone in the Green opposite the Church, Market cross and College. (See Wye Local History Magazine A.M. Paterson).

Listing NGR: TR0541346816

Description from record TR 04 NE 17 :

(TR 05404681) Manor House (NAT) (1) The 'Olde Manor House': small, two-storied 16th c. brick house; refenestrated. Of little architectural interest. (2) No 36 (Ye Olde Manor House) Church Street, Wye. 29/37 Grade II. This is not really the Manor House but the residence of the Bailiff of the Manor. C.17 building. 2s 2w. Red brick. Tiled roof. Case ws. Chimney breast on the south wall. (3) Olde Manor House, a small 16th century brick house, has the stumps of two octagonal brick chimney stacks. (4) The Old Manor House. House. Late 16th c. Red brick in English bond with tile hanging to rear wing. Plain tiled roof. Two cell lobby entry plan with rear service wing. Two storeys on plinth with kneelered parapet gable to right and truncated stack projecting at right end and stack at left with octagonal bases to truncated round chimney shafts. (Listed grade II*) [Full description] (5)

Sources

- (1) Unpublished document: OS Card / NAR index. OS 25"
Location: KAR
- (2) Unpublished document: OS Card / NAR index. F1 CFW 21.05.63
Location: KAR
- (3) Unpublished document: OS Card / NAR index. DOE(HHR) East Ashford RD Kent July 1955 63
Location: KAR

- (4) Unpublished document: OS Card / NAR index. Bldgs of Eng NE & E Kent 1983 507 (J Newman)
Location: KAR
- (5) Bibliographic reference: Field report for monument TR 04 NE 17 - May, 1963.
- (6) Unpublished document: OS Card / NAR index. DOE (HHR) District of Ashford, 16 February 1989, (96)
Location: KAR

Location**National Grid Reference**

TR 0541 4681 (point) TR04NE Point

Administrative Areas

Civil Parish WYE WITH HINXHILL, ASHFORD, KENT
District ASHFORD, KENT

Associated Designations

Listed Building (II*) - 1216736	THE OLD MANOR HOUSE	Active	DKE15840
---------------------------------	---------------------	--------	----------

Other Statuses and Cross-References

National Monuments Record - TR 04 NE 17	Active
LBS no. - old UID - 411382	Active
Old Pref Ref - MKE23494	Active
Monarch Uid - 463043	Active

Related Monuments - None Recorded**Finds - None recorded****Associated Events/Activities - None recorded**

HER Number TR 04 NE 154**Record Type** Listed Building**Site Name** 4 and 6 Wye Church Street

Grade II listed building. Main construction periods 1800 to 1832

Monument Types and Dates

STEPS (Unknown date)

HOUSE (Early C19, Post Medieval - 1800 AD to 1832 AD)

SITE (Post Medieval - 1800 AD to 1832 AD)

Main Building BRICK
MaterialCovering Building SLATE
Material**Description**

The following text is from the original listed building designation:

TR 0446 0546	WYE	CHURCH STREET	(east side)
8/230		Nos. 4 and 6	
GV		II	

House pair. Early C19. Red brick and slate roof. Two storeys and basement on plinth with roof hipped to right and stacks to centre and to right. Each house with regular facade offset to right of each plot, that to left with 2 tripartite sashes on each floor with gauged heads, and central 6 panelled door with semi-circular fanlight in moulded surround on pilasters with 2 moulded steps. Door of 4 panels to end left in gauged round headed surround. No. 4 (to right) with 3 gauged and keyed sashes on 1st floor and 2 on ground floor with central panelled door with rectangular fanlight and cornice on enriched pilasters. Door of 6 panels to left with rectangular fanlight and keyed, gauged head. Basement opening to left.

Listing NGR: TR0536346703

Sources

Map: English Heritage. List of Buildings of Special Architectural or Historic Interest.

Location**National Grid Reference**

TR 0536 4670 (point) TR04NE Point

Administrative AreasCivil Parish WYE WITH HINXHILL, ASHFORD, KENT
District ASHFORD, KENT**Associated Designations**

Listed Building (II) - 1216759 4 AND 6 CHURCH STREET Active DKE15841

Other Statuses and Cross-References

LBS no. - old UID - 411421 Active

Old Pref Ref - MKE23495 Active

Related Monuments - None Recorded**Finds - None recorded****Associated Events/Activities - None recorded**

HER Number TR 04 NE 155**Record Type** Listed Building**Site Name** 13 Wye Church street

Grade II listed building. Main construction periods 1700 to 1799

Monument Types and Dates

HOUSE (C18, Post Medieval - 1700 AD to 1799 AD)

SITE (Post Medieval - 1700 AD to 1799 AD)

Main Building BRICK

Material

Covering Building TILE

Material

Description

The following text is from the original listed building designation:

TR 0446 0546 WYE CHURCH STREET (west side)

8/235 No. 13

GV II

House. C18. Red brick and plain tiled roof. Two storeys and basement with roof hipped to left with stack to centre rear. One segmentally headed glazing bar sash on each floor, and basket arched basement opening. Door of 6 raised and fielded panels to right with traceried rectangular fanlight and flat hood on brackets with iron ties.

Listing NGR: TR0535146744

Sources

Map: English Heritage. List of Buildings of Special Architectural or Historic Interest.

Location**National Grid Reference**

TR 0535 4674 (point) TR04NE Point

Administrative Areas

Civil Parish WYE WITH HINXHILL, ASHFORD, KENT

District ASHFORD, KENT

Associated Designations

Listed Building (II) - 1216762 13 CHURCH STREET Active DKE15842

Other Statues and Cross-References

Old Pref Ref - MKE23496 Active

LBS no. - old UID - 411426 Active

Related Monuments - None Recorded**Finds - None recorded****Associated Events/Activities - None recorded**

HER Number TR 04 NE 163**Record Type** Listed Building**Site Name** 23-27 Wye The green

Grade II listed building. Main construction periods 1500 to 1799

Monument Types and Dates

HALL OF RESIDENCE (Now, Unknown date)

CONTINUOUS JETTY HOUSE (C16, Medieval to Post Medieval - 1500 AD to 1599 AD)

CROSS PASSAGE HOUSE (C16, Medieval to Post Medieval - 1500 AD to 1599 AD)

HALL HOUSE (C16, Medieval to Post Medieval - 1500 AD to 1599 AD)

SITE (Medieval to Post Medieval - 1500 AD to 1799 AD)

Main Building BRICK
MaterialMain Building RENDER
MaterialMain Building TIMBER
MaterialCovering Building TILE
Material

HOUSE (Late C18, Post Medieval - 1767 AD to 1799 AD)

Description

The following text is from the original listed building designation:

TR 0446 0546	WYE	THE GREEN	(east side)
8/244		Nos. 23-27 27.11.57	(formerly
listed		as 2 separate	items - No 27
and		Church cottage) GV	II

House, now house pair/hall of residence. C16, refaced in part late C18. Timber framed and rendered and clad with red brick, with plain tiled roof. Two storeys and basement on plinth, with jetty to end right. Moulded wooden eaves cornice to 2 left hand bays (No. 29), to hipped roof, stepped down to right and hipped, with central stack. Tripartite glazing bar sash with gauged head on each floor to left, with glazing bar sash over half-glazed door with pediment hood to centre. Basement opening to left. Boarded door to right (No.27). Centre right bay with 3 light wooden casement on each floor, with segmental head on ground floor, and 4 light wooden casement to right on ground floor. The rear elevation most clearly shows the house pair as a single structure, a 4 framed bay hall house (or continuous-jettied through passage) plan, with rear wings hipped with gables, half-hipped and catslide outshot.

Listing NGR: TR0545246766

Sources

Map: English Heritage. List of Buildings of Special Architectural or Historic Interest.

Location**National Grid Reference**

TR 0544 4676 (point) TR04NE Point

Administrative Areas

Civil Parish WYE WITH HINXHILL, ASHFORD, KENT

District ASHFORD, KENT

Associated Designations

Listed Building (II) - 1216807 23-27 THE GREEN Active DKE15843

Other Statuses and Cross-References

LBS no. - old UID - 411474 Active

Old Pref Ref - MKE23497 Active

Related Monuments - None Recorded

Finds - None recorded

Associated Events/Activities - None recorded

HER Number TR 04 NE 165**Record Type** Listed Building**Site Name** CHEST TOMB TO JOHN OLIVER, ABOUT 2 METRES SOUTH OF CHURCH OF SAINT GREGORY AND SAINT MARTIN

Grade II listed building. Main construction periods 1811 to 1811

Monument Types and Dates

CHEST TOMB (1811, Post Medieval - 1811 AD)

SITE (Post Medieval - 1811 AD)

Main Building STONE
Material**Description**

The following text is from the original listed building designation:

TR 0446 0546	WYE	HIGH STREET	(north side)
8/258		Chest tomb to	John
Oliver,		about 2 metres	south of
Church		of SS Gregory	and Martin
GV	II		

Chest tomb to John Oliver, d. 1811. Neo-classical stone sarcophagus, with pilaster corner piers and pedimented top slab with acroteria.

Listing NGR: TR0541446889

Sources

Map: English Heritage. List of Buildings of Special Architectural or Historic Interest.

Location**National Grid Reference**

TR 0541 4688 (point) TR04NE Point

Administrative AreasCivil Parish WYE WITH HINXHILL, ASHFORD, KENT
District ASHFORD, KENT**Associated Designations**

Listed Building (II) - 1217074	CHEST TOMB TO JOHN OLIVER, ABOUT 2 METRES SOUTH OF CHURCH OF SAINT GREGORY AND SAINT MARTIN	Active	DKE15844
--------------------------------	---	--------	----------

Other Statuses and Cross-References

Old Pref Ref - MKE23498 Active

LBS no. - old UID - 411809 Active

Related Monuments - None Recorded**Finds - None recorded****Associated Events/Activities - None recorded**

HER Number TR 04 NE 142**Record Type** Listed Building**Site Name** STABLES/BARN, NOW WYE COLLEGE LAUNDRY

Grade II listed building. Main construction periods 1650 to 1832

Monument Types and Dates

BOILER HOUSE (Unknown date)

LAUNDRY (Now, Unknown date)

STABLE (C18 or earlier, Post Medieval - 1650 AD to 1799 AD)

SITE (Post Medieval - 1650 AD to 1832 AD)

Main Building BRICK

Material

Main Building TIMBER

Material

Main Building WEATHERBOARD

Material

Covering Building TILE

Material

TIMBER FRAMED BARN (C18 or earlier, Post Medieval - 1656 AD to 1799 AD)

BARN (Early C19, Post Medieval - 1800 AD to 1832 AD)

STABLE (Early C19, Post Medieval - 1800 AD to 1832 AD)

Description

The following text is from the original listed building designation:

TR 0446 0546	WYE	OLD PARSONAGE	CAR PARK
8/284		Stables/barn, now	Wye
College		Laundry	
GV	II		

Barn, stables. C18 or earlier and early C19. Timber framed barn, clad with weather board and plain tiled roof, hipped to left with gablet, half-hipped to right, with brick lean-to boiler house at right. Two carriage doors, and half-glazed door to right with side lights. Extended to left with single storeyed brick and tiled roof block, with kneelered parapet gables, blocked 3 light Dering window to left, wooden casement to right and centre-right carriage doors. Included for group value.

Listing NGR: TR0541346717

Sources

Map: English Heritage. List of Buildings of Special Architectural or Historic Interest.

Location**National Grid Reference**

TR 0541 4672 (point) TR04NE Point

Administrative Areas

Civil Parish WYE WITH HINXHILL, ASHFORD, KENT

District ASHFORD, KENT

Associated Designations

Listed Building (II) - 1217540	STABLES/BARN, NOW WYE COLLEGE LAUNDRY	Active	DKE15846
--------------------------------	---------------------------------------	--------	----------

Other Statuses and Cross-References

LBS no. - old UID - 412649 Active

Old Pref Ref - MKE23500 Active

Related Monuments - None Recorded**Finds - None recorded**

Associated Events/Activities - None recorded

HER Number TR 04 NE 169**Record Type** Listed Building**Site Name** 28 and 30, Wye Scotton Street, Ashford

Grade II listed building. Main construction periods 1500 to 1599

Monument Types and Dates

CONTINUOUS JETTY HOUSE (C16, Medieval to Post Medieval - 1500 AD to 1599 AD)

SITE (Medieval to Post Medieval - 1500 AD to 1599 AD)

Main Building BRICK

Material

Main Building RENDER

Material

Main Building RUBBLE

Material

Main Building TIMBER

Material

Covering Building TILE

Material

Description

The following text is from the original listed building designation:

TR 0446 0546 WYE SCOTTON STREET (south side)

8/292 Nos. 28/30 27.11.57 GV II

House pair. C16. Timber framed, part exposed with brick herringbone nogging, part rendered. Plain tiled roof. Two storeys on rubble plinth with continuous jetty on moulded brackets. Hipped roof with stacks to rear. Two sashes with vertical glazing bars and small central casement on 1st floor, and 2 canted bays with glazing bar sashes on ground floor. Central door of 6 panels, the top 2 glazed, with glazed door to right.

Listing NGR: TR0566246780

Sources

Map: English Heritage. List of Buildings of Special Architectural or Historic Interest.

Location**National Grid Reference**

TR 0566 4677 (point) TR04NE Point

Administrative Areas

Civil Parish WYE WITH HINXHILL, ASHFORD, KENT

District ASHFORD, KENT

Associated Designations

Listed Building (II) - 1275367 28 and 30, Scotton Street, Ashford Active DKE15851

Other Statuses and Cross-References

LBS no. - old UID - 412657 Active

Old Pref Ref - MKE23505 Active

Related Monuments - None Recorded**Finds - None recorded****Associated Events/Activities - None recorded**

HER Number TR 04 NW 102**Record Type** Listed Building**Site Name** SPRINGROVE FARMHOUSE

Grade II listed building. Main construction periods 1450 to 1699

Monument Types and Dates

FARMHOUSE (Unknown date)

HALL HOUSE (C16 or earlier, Medieval to Post Medieval - 1450 AD to 1599 AD)

TIMBER FRAMED HOUSE (C16 or earlier, Medieval to Post Medieval - 1450 AD to 1599 AD)

SITE (Medieval to Post Medieval - 1450 AD to 1699 AD)

Main Building BRICK

Material

Main Building TIMBER

Material

Covering Building TILE

Material

HOUSE (C17, Post Medieval - 1600 AD to 1699 AD)

Description

The following text is from the original listed building designation:

TR 0446 0546	WYE	HARVILLE ROAD	(north side)
8/248		Springrove 27.11.57	Farmhouse
GV	II		

House. C16 or earlier, clad C17. Timber framed and clad with red brick in English bond and with plain tiled roof Hall house plan, now lobby entry, of four framed bays. Two storeys on plinth with hipped roof and gablets and stacks projecting at end left and clustered to centre right. Three tripartite wooden casements on each floor and small casement to centre right over boarded door. All ground floor openings with segmental heads. Single storey extension to left.

Listing NGR: TR0414446623

Sources

Map: English Heritage. List of Buildings of Special Architectural or Historic Interest.

Location**National Grid Reference**

TR 0414 4662 (point) TR04NW Point

Administrative Areas

Civil Parish WYE WITH HINXHILL, ASHFORD, KENT

District ASHFORD, KENT

Associated Designations

Listed Building (II) - 1275686 SPRINGROVE FARMHOUSE Active DKE15854

Other Statuses and Cross-References

Old Pref Ref - MKE23508 Active

LBS no. - old UID - 411510 Active

Related Monuments - None Recorded**Finds - None recorded****Associated Events/Activities - None recorded**

HER Number TR 04 NE 168**Record Type** Listed Building**Site Name** 17, 19 and 21 Wye Church Street

Grade II listed building. Main construction periods 1550 to 1899

Monument Types and Dates

TIMBER FRAMED HOUSE (C17 or earlier, Post Medieval - 1550 AD to 1699 AD)

SITE (Post Medieval - 1550 AD to 1899 AD)

Main Building BRICK

Material

Main Building ROUGHCAST

Material

Main Building TIMBER

Material

Covering Building TILE

Material

BUTCHERS SHOP (C19, Post Medieval - 1800 AD to 1899 AD)

HOUSE (C19, Post Medieval - 1800 AD to 1899 AD)

Description

The following text is from the original listed building designation:

TR 0446 0546	WYE	CHURCH STREET	(west side)
8/237		Nos. 17, 19 and 27.11.57	21
GV	II		

House and shop row. C17 or earlier, clad C19. Timber framed and clad with red brick and roughcast with plain tiled roof. Two separate builds in origin. Two storeys on plinth with boxed eaves to roof, hipped to left and stepped up to right with stacks to left and to right. Sash to left, and 3 three-light wooden casements on 1st floor. C19 plate glass butcher's shop to end left with projecting canopy on iron brackets, and 2 wooden mullioned and transomed windows to centre with gauged heads. Half-glazed doors to left and paired to centre with flat hood on brackets. Carriage entry to right with double boarded gates.

Listing NGR: TR0535646761

Sources

Map: English Heritage. List of Buildings of Special Architectural or Historic Interest.

Location**National Grid Reference**

TR 0535 4676 (point) TR04NE Point

Administrative Areas

Civil Parish WYE WITH HINXHILL, ASHFORD, KENT

District ASHFORD, KENT

Associated Designations

Listed Building (II) - 1275711 17, 19 AND 21 CHURCH STREET Active DKE15855

Other Statuses and Cross-References

LBS no. - old UID - 411467 Active

Old Pref Ref - MKE23509 Active

Related Monuments - None Recorded**Finds - None recorded****Associated Events/Activities - None recorded**

HER Number TR 04 NE 167**Record Type** Listed Building**Site Name** 11, 13 and 15 Wye The Green, Ashford

Grade II listed building. Main construction periods 1700 to 1799

Monument Types and Dates

ROW (Unknown date)

ROW HOUSE (Unknown date)

TIMBER FRAMED HOUSE (Earlier core, Post Medieval - 1699 AD)

HOUSE (C18, Post Medieval - 1700 AD to 1799 AD)

SITE (Post Medieval - 1700 AD to 1799 AD)

Main Building BRICK

Material

Main Building TIMBER

Material

Main Building WEATHERBOARD

Material

Covering Building TILE

Material

Description

The following text is from the original listed building designation:

TR 0446 0546 WYE THE GREEN (east side)
 8/246 Nos. 11, 13 and 15
 GV II

House row. C18 fronts to earlier core. Timber framed and extended and clad with red brick with weather boarding on right return, with plain tiled roof. Two storeys and basement. Roof stepped down to right to rebuilt hipped/half hipped roof. Nos. 11 and 13 in origin a simple cottage pair, with central stack, 2 glazing bar sashes on each floor, and 2 central 6 panelled doors. Extended to right by 1 glazing bar sash on each floor and basement opening, with entry in lower 2 storey block, with rear stack. 1 glazing bar sash on each floor (of 16 panes to ground floor) and panelled door, with blocked opening over. Listing NGR: TR0546846790

Sources

Map: English Heritage. List of Buildings of Special Architectural or Historic Interest.

Location**National Grid Reference**

TR 0546 4678 (point) TR04NE Point

Administrative Areas

Civil Parish WYE WITH HINXHILL, ASHFORD, KENT

District ASHFORD, KENT

Associated Designations

Listed Building (II) - 1275715 11, 13 and 15 Wye The Green, Ashford Active DKE15856

Other Statuses and Cross-References

LBS no. - old UID - 411476 Active

Old Pref Ref - MKE23510 Active

Related Monuments - None Recorded**Finds - None recorded****Associated Events/Activities - None recorded**

HER Number TR 04 NE 166**Record Type** Listed Building**Site Name** 9 and 11 Wye Church Street

Grade II listed building. Main construction periods 1800 to 1832

Monument Types and Dates

HOUSE (Early C19, Post Medieval - 1800 AD to 1832 AD)

SHOP (Early C19, Post Medieval - 1800 AD to 1832 AD)

SITE (Post Medieval - 1800 AD to 1832 AD)

Main Building BRICK

Material

Covering Building TILE

Material

Description

The following text is from the original listed building designation:

TR 0446 0546 WYE CHURCH STREET (west side)

8/234 Nos. 9 and 11

GV II

House and shop pair. Early C19. Painted brick and plain tiled roof. Two parallel ranges. Two storeys on plinth with roof hipped to right. Stacks to centre and to rear centre. Two sashes to left and 2 glazing bar sashes to right on 1st floor. Plate glass shop window to left. Shallow, recessed multi-paned bow to right. Glazed doors to end left and, recessed, to end right, and central 4 panelled door, all in keyed semi-circular headed openings. Included for group value.

Listing NGR: TR0535046740

Sources

Map: English Heritage. List of Buildings of Special Architectural or Historic Interest.

Location**National Grid Reference**

TR 0535 4673 (point) TR04NE Point

Administrative Areas

Civil Parish WYE WITH HINXHILL, ASHFORD, KENT

District ASHFORD, KENT

Associated Designations

Listed Building (II) - 1275727 9 AND 11 CHURCH STREET Active DKE15857

Other Statuses and Cross-References

Old Pref Ref - MKE23511 Active

LBS no. - old UID - 411425 Active

Related Monuments - None Recorded**Finds - None recorded****Associated Events/Activities - None recorded**

HER Number TR 04 NE 157**Record Type** Listed Building**Site Name** 63-73 Wye Bridge street

Grade II listed building. Main construction periods 1066 to 1999

Monument Types and Dates

RAILINGS (Unknown date)

STEPS (Unknown date)

TERRACE (Unknown date)

TERRACED HOUSE (Unknown date)

HOUSE (Medieval origin, Medieval to Post Medieval - 1066 AD to 1540 AD)

SITE (Medieval to Modern - 1066 AD to 1999 AD)

Main Building BRICK

Material

Main Building IRON

Material

Main Building RAGSTONE

Material

Main Building TILE

Material

Main Building TIMBER

Material

Main Building WEATHERBOARD

Material

Covering Building TILE

Material

TIMBER FRAMED HOUSE (C16-C17, Medieval to Post Medieval - 1500 AD to 1699 AD)

HOUSE (C17-C19, Post Medieval - 1600 AD to 1899 AD)

HOUSE (C18-C20, Post Medieval to Modern - 1700 AD to 1999 AD)

Description

The following text is from the original listed building designation:

TR 0446 0546	WYE	BRIDGE STREET	(north side)
8/200		Nos. 63 - 73	(odd) 27,11.57
GV		II	

Terrace row. C16-C17, clad C17-C19. Timber framed and clad with red brick and tile hung on 1st floor. C17 or earlier brick in Header bond to end right (No. 73) on ragstone plinth and weather boarded to left return. Plain tiled roof. Canted in 3 sections along road. Two storeys as plinth with a band of decorative fish-scale tiles in 1st floor, and boxed eaves to roof, stepped out and hipped to right. Stacks to left, centre left, centre right and to rear. Four glazing bar sash, C20 casement, wooden casement and vertical bar sash on 1st floor and vertical bar sash, 3 glazing bar sashes, C20 casement and segmentally headed wooden casement on ground floor. Six boarded doors and panelled door to right, with 3 steps and iron rail. The whole of the end right house is built on a slightly higher level. Rear extensions of various dates C18-C20. The uniform treatment, especially of the tile hanging, disguises the fact of 2 or 3 separate buildings, that to end right possibly medieval in origin.

Listing NGR: TR0507846804

Sources

Map: English Heritage. List of Buildings of Special Architectural or Historic Interest.

Location**National Grid Reference**

TR 0507 4679 (point)

TR04NE

Point

Administrative Areas

Civil Parish WYE WITH HINXHILL, ASHFORD, KENT
District ASHFORD, KENT

Associated Designations

Listed Building (II) - 1276217 63-73 BRIDGE STREET Active DKE15858

Other Statuses and Cross-References

LBS no. - old UID - 410057 Active
Old Pref Ref - MKE23512 Active

Related Monuments - None Recorded

Finds - None recorded

Associated Events/Activities - None recorded

HER Number TR 04 NE 269

Record Type Monument

Site Name Medieval and post-Medieval features and associated finds, Taylor's Garage, Bridge Street, Wye

Medieval ditch and pits with associated pottery finds. Post-medieval features (pits and post holes a brick-lined drain, chimney base and a probable garden wall) as well as associated small finds. Some residual worked flint from the Mesolithic (?) and Later Bronze Age.

Monument Types and Dates

BOUNDARY DITCH? (Medieval - 1100 AD to 1299 AD)

PIT (Medieval to Post Medieval - 1100 AD to 1899 AD)

POST HOLE (Medieval to Post Medieval - 1200 AD? to 1899 AD?)

DRAIN (Post Medieval - 1600 AD to 1699 AD)

RUBBISH PIT (Post Medieval - 1600 AD to 1799 AD)

Description

Three linear features probably represent boundary ditches. The earliest one is C13th.

Two features probably represent rubbish pits, to the rear of the property, which were in use in the late C17th to C18th.

Several post-medieval post holes, most probably dating to C17/18th. Finds from this context are mixed - some date to this period, others earlier. The earlier finds are thought to be residual.

Brick and flint structure is likely to have functioned as a drain. The upper fill of the drain contained some possibly medieval tile in addition to post-medieval brick. Domestic items, dating to C17th/18th such as clay pipes stems, bronze pins and a bone handled iron object [sewing tool (?)] were also found in the drain. The lower of the two fills resembled a cess pit deposit which contained C17th & early C18th pottery.

Two gullies - '18' and '16' probably represent two phases of delineating a minor boundary. Single sherd of C14th pottery in gully 16 in addition to a quantity of late medieval/early post-medieval tile.

Two post-holes may be contemporary with the drain. One of the post-holes contained tile of C17th to C18th date as well as medieval tile and a bronze pin which were probably residual.

The bulk of the pottery found dated to C17th/C18th, although there were one or two examples of medieval sherds. Similarly, most of the tile was also post medieval, (mainly C17th/18th date).

Animal bones dated to C17th/C18th. Oyster shell found in relatively large quantities in two contexts and in smaller quantities throughout the rest of the site.

Several wine bottle bases, possibly part of an onion bottle and a clear, decorated, glass drinking vessel. All this material was made of glass and would fit a C17th-18th date.

Copper alloy pin fragments (C17/18th date) found primarily within the brick-lined drain, as well as in 3 other contexts across the site. (1)

Post excavation report. Features divided into five periods (by century).

C12-13th - one ditch (probable plot boundary) and 2 pits in the southern limit of the excavation area. Single pottery sherd of this date was found within a feature towards the northern end of the site, but this is likely to have been residual.

C13th-14th - the southern end of the site contained four pits all containing pottery which dated to this period as well as an oval shaped post-hole. At the northern end there was another pit which contained 2 sherds of C14th pottery and an amorphous feature to the N.E of this also contained C14th pottery.

C14th-15th - five pits and the upper fill of another pit all contained pottery dating to this period.

C16th-17th - pit contained possible C15th-16th material including a hallmarked silver spoon dating to 1591 from the surface of its upper fill. Pits and post-holes to the rear of site contained pottery dating to this period. Two deposits laid down within drain date to the C17th.

C18th-19th - three pits and four post-holes were located at the southern end of the site. Two more pits were located nearer to Bridge Street in addition to a number of structural remains which included a chimney base, possible brick base for a copper

and a probranle garden wall. The brick base for the copper had been built over two C18th-19th pits which resulted in subsidence. The addition of a brick built buttress at the NE corner appears to have been an attempt to counteract this.

A number of undated features including 10 pits, a well, and 5 post-holes contained post-medieval roof tile.

Residual worked flint of hard hammer waste of probable Later Bronze Age type and an possible Mesolithic blade fragement.

Glass bottles from C17th to C91th, mostly green wine bottles from C18th/19th. Includes a C19th medicine bottle.

Some residual worked flint from the Mesolithic (?) and Later Bronze Age.

Pottery included cooking pots and jugs. Iron sewing tool (?) now appears to be several corroded nails. (2-3)

Sources

- (1) Unpublished document: Archaeology South-East. 2002. An Archaeological Evaluation at Taylor's Garage, Bridge Street, Wye, Kent.
Location: Kent County Council - Heritage 2003/20
- (2) Unpublished document: Archaeology South-East. 2004. Post excavation assessment and project design, Taylor's Garage, Bridge Street, Wye..
Location: Kent County Council - Heritage 2004/318
- (3) Article in serial: Swift, D.. 2013. Archaeological excavation at the site of the former Taylor's Garage, Bridge Street, Wye. Arch Cant CXXXIII 2013: 311-314.
Location: Kent County Council - Heritage Library

Location

National Grid Reference

TR 05290 46670 (point) TR04NE Point

Administrative Areas

Civil Parish	WYE WITH HINXHILL, ASHFORD, KENT
District	ASHFORD, KENT
County	KENT

Associated Designations - None recorded

Other Statuses and Cross-References

Sites & Monuments Record - TR 04 NE 269 Active

Related Monuments - None Recorded

Associated Finds

Fke10787	TILE (Large quantity) (Medieval to Post Medieval - 1100 AD to 1900 AD)	
Fke10788	BRICK (Large quantity) (Medieval to Post Medieval - 1100 AD to 1900 AD)	
Fke10790	CLAY PIPE (SMOKING) (4) (Post Medieval to Modern - 1600 AD to 1999 AD)	
Fke10791	ANIMAL REMAINS (Small quantity) (Medieval to Post Medieval - 1100 AD to 1899 AD)	
Fke10793	POTTERY ASSEMBLAGE (Medieval to Post Medieval - 1100 AD to 1899 AD)	
Fke10794	POTTERY ASSEMBLAGE (Post Medieval - 1600 AD to 1799 AD)	
Fke10795	OYSTER SHELL (Small quantity) (Post Medieval - 1540 AD to 1900 AD)	
Fke10796	DRINKING VESSEL (1) (Post Medieval - 1600 AD to 1799 AD)	GLASS
Fke10797	WINE BOTTLE (Post Medieval - 1600 AD to 1899 AD)	GLASS

Fke10798	BOTTLE (1) (Post Medieval - 1800 AD to 1899 AD)	GLASS
Fke10799	PIN (Medieval - 1066 AD to 1539 AD)	COPPER ALLOY
Fke10800	NAIL (Small quantity) (Post Medieval - 1800 AD to 1899 AD)	IRON
Fke10801	SPOON (1) (Post Medieval - 1591 AD)	SILVER
Fke10802	LITHIC IMPLEMENT (Early Mesolithic to Late Bronze Age - 10000 BC? to 701 BC)	
Fke10803	JUG (Medieval to Post Medieval - 1100 AD to 1899 AD)	
Fke10805	POT (Medieval to Post Medieval - 1100 AD to 1899 AD)	

Associated Events/Activities

EKE10002	Evaluation at Taylor's Garage, Bridge Street, Wye (Intrusive Event. Ref: 1570)
EKE13042	Excavation of the former Taylor's Garage, Bridge Street, Wye (Intrusive Event. Ref: 1646)

HER Number TQ 55 SE 124**Record Type** Monument**Site Name** PILGRIM's WAY / NORTH DOWNS WAY

Prehistoric trackway following the ridge of the North Downs escarpment. For much of its course it is followed by a parallel trackway at the foot of the scarp, traditionally associated with a pilgrim route to Canterbury. (location accurate to the nearest 10m based on available information)

Monument Types and Dates

TRACKWAY (Prehistoric - 500000 BC to 42 AD)

Description

Prehistoric trackway following the ridge of the North Downs escarpment. For much of its course it is followed by a parallel trackway at the foot of the scarp, traditionally associated with a pilgrim route to Canterbury.

During the CTRL excavations, a section was cut across the trackway between the White Horse Stone site and the Pilgrim's Way site. This found three separate hollow-ways at the site below the location of the modern track, with evidence of disuse between each phase. The first phase was c. 4m wide with sides 0.85m deep, with a layer of flint in the bottom, and on a SE-NW alignment. The second phase was c. 6m wide with two layers of flint in the bottom, and on the same alignment as the modern trackway. The third phase c. 9m wide with four layers of flints. The modern trackway seems to be a continuation of the third hollow-way. (1)

Sources

- (1) Unpublished document: Oxford Wessex Archaeology Joint Venture. 2006. The Prehistoric Landscape at White Horse Stone, Aylesford, Kent: CTRL Integrated Site Report Series.

Location: Kent County Council - Heritage 2009/122

Location**National Grid Reference**

Centred TQ 5584 5331 (151685m by 31313m) TQ55SE Line

Administrative Areas

County KENT

Associated Designations - None recorded**Other Statuses and Cross-References**

Dover UAD: Completed	Active
SHINE Candidate (No)	Active
National Monuments Record - LINEAR 40	Active
Monarch Uid - 1042740	Active
Sites & Monuments Record - TQ 55 SE 124	Active

Related Monuments - None Recorded**Associated Finds**

FKE61100 POTTERY ASSEMBLAGE (>10) (Roman to Medieval - 43 AD? to 1539 AD?) CLAY

Associated Events/Activities

EKE13859	Farmstead Survey, Shepway, Stowting, Stowting court (Non-Intrusive Event. Ref: KFS-000041)
EKE13854	Farmstead Survey, Sevenoaks, Westerham, Bestomhill farm (Non-Intrusive Event. Ref: KFS-000056)
EKE10645	Excavation around the White Horse Stone site along the CTRL line (Intrusive Event)

HER Number TR 04 NE 233**Record Type** Monument**Site Name** WYE COLLEGE, CLOISTER QUADRANGLE

The monument includes the remains of the medieval College of St Gregory and St Martin at Wye, founded in 1447 and situated adjacent to what is now the High Street.

Monument Types and Dates

COLLEGE (Medieval to Unknown - 1432 AD)

Description

From the National Heritage List for England:

The monument includes the remains of the medieval College of St Gregory and St Martin at Wye, founded in 1447 and situated adjacent to what is now the High Street. The college survives in the form of standing buildings and buried remains. The standing buildings are Listed at Grades I, II and II*, and all are excluded from the scheduling. The buried remains survive beneath the college buildings and in areas of open space within the monument. These are included in the scheduling. The medieval college building is in the form of a cloister quadrangle where pupils and masters lived and studied and lies to the east of the churchyard. Outbuildings are known to have stood to the east and north of the quadrangle, although these are no longer visible at ground level. The free grammar school was held in the small building to the south of the main college. This was

known as the Old Latin School, its purpose being to teach the children of the village Latin and grammar. The main entrance to the college was to the east of the Latin School, guarded by a porter's lodge. The Old Latin School and the porter's lodge have survived almost intact as part of the modern Wye Agricultural College.

In February 1432, Cardinal John Kempe applied for, and obtained from Henry VI, licence to found a college for secular priests at Wye. The foundation of the college was, however, delayed by negotiations with the Abbot of Battle Abbey from whom he wished to purchase land at Wye on which to build the college. The foundation of the college, therefore, did not take place until 1447, with the college being given the same dedication as the parish church - to St Gregory and St Martin. The number of pupils appears to have varied, although the maximum is known to have been ten. It is recorded that in c.1535 the gross income of the college was 125 pounds, 15 shillings and fourpence halfpenny. After the Dissolution, the college and all its possessions, which included the manors of Perycourte and Surrenden as well as the rectory and advowson of the vicarage of Broomhill, were

surrendered to the Crown Commissioners. This took place on January 19th 1545, and they were subsequently sold to Walter Bucler, the secretary to Queen Catherine Parr, for 200 pounds on condition that he should 'at all times provide and maintain a sufficient school master to teach gratis any children of Wye who should present themselves to him'. However, by 1627 the original conditions were not being met and the estate became vested in the Crown once again, until Charles I granted the college and its possessions to Robert Maxwell Esq. In 1762, as part of Lady Joanna Thornhill's School, the college entered its most prosperous period, with 40 boarders and over 100 day pupils. In 1889 it was sold as a private school, and in 1892 Kent and Surrey Councils combined to establish the South Eastern Agricultural College on the site. The modern college buildings were constructed in 1893-5, 1901, 1903-6 and 1912-14, although this programme of work was not completed until 1928.

Various architects were employed, including P B Chambers, T E Colcutt and S Hamp. The 15th century Wheel Room was restored and extended early this century and is now a college common room. The Latin School was partly refaced in red brick, the first floor of the cloister quadrangle was rebuilt in brick, and its timber pentice replaced in c.1740. The Old Latin School and the college cloister quadrangle are both Listed Grade I, while the Wheel Room is a Grade II* Listed Building, and the surrounding modern college buildings are all Listed Grade II. Since all these structures are in constant use for teaching and accommodation, they are all excluded from the scheduling, although the ground beneath all the buildings is included in the scheduling, as are all areas maintained as gardens. The surfaces of all paths running through the gardens, the metal arches used in the pergola and for other climbing plants in the southern garden, plant labels used in the gardens, and any service trenches or their access points beneath ground surface in the gardens or beneath the buildings are excluded from the scheduling, although the ground beneath and around all these features is included in the scheduling.

Sources

Scheduling record: English Heritage. Register of Scheduled Monuments.

Unpublished document: English Heritage. 1995. Wye College Estate Historic Landscape Survey: Two Volumes.

Location: Kent County Council - Heritage 1995/18

Location**National Grid Reference**

Centred TR 05488 46850 (61m by 58m)

TR04NE

Area

Administrative Areas

Civil Parish WYE WITH HINXHILL, ASHFORD, KENT
District ASHFORD, KENT
County KENT

Associated Designations

Scheduled Monument - 1010349	THE MEDIEVAL COLLEGE OF ST GREGORY AND ST MARTIN AT WYE	Active	DKE19065
------------------------------	--	--------	----------

Other Statuses and Cross-References

Sites & Monuments Record - TR 04 NE 233	Active
Register of Scheduled Monuments - old UID - 24356	Active

Related Monuments - None Recorded

Finds - None recorded

Associated Events/Activities - None recorded

HER Number TR 04 NW 186

Record Type Monument

Site Name Possible cropmark of a medieval windmill, west of Wye

A circular cropmark is visible in a field to the west of Wye. A cross-shaped mark appears on some aerial photos, suggesting that the feature relates to the site of a medieval windmill.

Monument Types and Dates

WINDMILL? (Medieval - 1066 AD? to 1539 AD?)

Evidence CROPMARK

Description

A circular cropmark is visible in a field to the west of Wye. A cross-shaped mark appears on some aerial photos, suggesting that the feature relates to the site of a medieval windmill.

Visible on aerial photos of 2003 and 2008. Cross visible on the 2003 images. The circle is c. 18m across and the cross c. 8m across.

Sources - None recorded

Location

National Grid Reference

TR 04210 46874 (point) TR04NW Point

Administrative Areas

Civil Parish WYE WITH HINXHILL, ASHFORD, KENT

District ASHFORD, KENT

County KENT

Associated Designations - None recorded

Other Statuses and Cross-References

Sites & Monuments Record - TR 04 NW 186 Active

Related Monuments - None Recorded

Finds - None recorded

Associated Events/Activities - None recorded

HER Number MKE55519**Record Type** Findspot**Site Name** Roman silver coin

Portable Antiquities Scheme find -ROMAN Silver COIN

Monument Types and Dates

FINDSPOT (Roman - 69 AD to 79 AD)

Evidence FIND

Description

Date: from Circa 69 AD (Certain) to Circa 79 AD (Certain)

Period: ROMAN

Broad Period:

Method of manufacture: Struck or hammered

Weight: 2.18 grams

OS GridRef: TR047464

Easting: 604700

Northing: 146400

Methods of discovery: Metal detector

Recorded by: Richard Hobbs

County: KENT

District: ASHFORD

Parish: WYE WITH HINXHILL

Known as: KENT WYE WITH HINXHILL

General landuse: Unknown

Specific landuse: Other

Ruler: Vespasian (Certain)

Denomination: Denarius (Empire)

Mint: Rome (Italy)

Status: Contemporary copy

Obverse inscription: IMP CAESAR VESPASIAN[

Reverse description: illeg.

PAS notes: This record was created before the Portable Antiquities Scheme began using the Central Database. We are aware that this record may fall below our usual standards of recording, and we are working to rectify this.

Sources - None recorded**Location****National Grid Reference**

TR 04700 46400 (point)

TR04NW

Point

Administrative Areas

Civil Parish

WYE WITH HINXHILL, ASHFORD, KENT

Associated Designations - None recorded**Other Statuses and Cross-References**

Portable Antiquities Scheme - KENT1144

Active

Related Monuments - None Recorded**Associated Finds**

FKE22855 COIN (1) (Roman - 69 AD to 79 AD)

SILVER

Associated Events/Activities - None recorded

HER Number MKE55573**Record Type** Findspot**Site Name** Roman silver coin

Portable Antiquities Scheme find -ROMAN Silver COIN

Monument Types and Dates

FINDSPOT (Roman - 69 AD)

Evidence FIND

Description

Date: from Circa 69 AD (Certain)

Period: ROMAN

Broad Period:

OS GridRef: TQ047465

Easting: 504700

Northing: 146500

Date found: 01 September 1999

Methods of discovery: Metal detector

Recorded by: Catherine Read

Primary Identifier: Catherine Read

County: KENT

District: ASHFORD

Parish: ASHFORD

Known as: KENT ASHFORD

General landuse: Unknown

Specific landuse: Other

Ruler: Otho (Certain)

Denomination: Denarius (Empire)

Mint: Ravenna (Italy)

Obverse description: Head, r.

Obverse inscription: M OTHOCAESAR

Reverse inscription: PAXORE IS TERRARVM

Degree of wear: fine

Die axis measurement: 7

PAS notes: This record was created before the Portable Antiquities Scheme began using the Central Database. We are aware that this record may fall below our usual standards of recording, and we are working to rectify this.

Sources - None recorded**Location****National Grid Reference**

TR 04700 46500 (point)

TR04NW

Point

Administrative Areas

Civil Parish

ASHFORD, ASHFORD, KENT

Associated Designations - None recorded**Other Statuses and Cross-References**

Portable Antiquities Scheme - KENT1844

Active

Related Monuments - None Recorded**Associated Finds**

FKE22909 COIN (1) (Roman - 69 AD)

SILVER

Associated Events/Activities - None recorded

HER Number MKE55612**Record Type** Findspot**Site Name** Iron Age copper alloy coin

Portable Antiquities Scheme find -IRON AGE Copper alloy COIN

Monument Types and Dates

FINDSPOT (Late Iron Age - 100 BC to 50 BC)

Evidence FIND

Description

Date: from Circa 100 BC (Certain) to Circa 50 BC (Certain)

Period: IRON AGE

Broad Period:

Method of manufacture: Cast

Surface treatment: Tinned

Length: 15.6 mm

Width: 16.1 mm

Weight: 2.2 grams

OS GridRef: TR049464

Easting: 604900

Northing: 146400

Date found: 01 March 1996

Methods of discovery: Metal detector

Recorded by: Richard Hobbs

Other reference: RMDC-LEEI-IA-1

County: KENT

District: ASHFORD

Parish: WYE WITH HINXHILL

Known as: KENT WYE WITH HINXHILL

General landuse: Unknown

Specific landuse: Other

Ruler: Potin (Certain)

Denomination: Potin (Cast bronze)

Obverse description: linear lead l.

Reverse description: linear bull l., exergual line

PAS notes: 'reverse is at a stage where bull becomes a sprue line' - info' D. Holman

Sources - None recorded**Location****National Grid Reference**

TR 04900 46400 (point)

TR04NW

Point

Administrative Areas

Civil Parish

WYE WITH HINXHILL, ASHFORD, KENT

Associated Designations - None recorded**Other Statuses and Cross-References**

Portable Antiquities Scheme - KENT176

Active

Related Monuments - None Recorded**Associated Finds**

FKE22948 COIN (1) (Late Iron Age - 100 BC to 50 BC)

COPPER ALLOY

Associated Events/Activities - None recorded

HER Number MKE55633**Record Type** Findspot**Site Name** Iron Age gold coin

Portable Antiquities Scheme find -IRON AGE Gold COIN

Monument Types and Dates

FINDSPOT (Late Iron Age - 60 BC to 55 BC)

Evidence FIND

Description

Date: from 60 BC to 55 BC

Period: IRON AGE

Broad Period:

Method of manufacture: Struck or hammered

Length: 17.4 mm

Width: 15.95 mm

Diameter: 17.4 mm

Weight: 6.3 grams

OS GridRef: TR048478

Easting: 604800

Northing: 147800

Date found: 02 October 2002

Methods of discovery: Metal detector

Recorded by: Andrew Richardson

Primary Identifier: David Holman

Other reference: MSRC-GRISM-IA-21

County: KENT

District: ASHFORD

Parish: WYE WITH HINXHILL

General landuse: Character undetermined

Specific landuse: Cultivated land

Denomination: Stater (gold)

Obverse description: Blank.

Reverse description: Disjointed horse right.

Sources - None recorded**Location****National Grid Reference**

TR 04800 47800 (point)

TR04NW

Point

Administrative Areas

Civil Parish

WYE WITH HINXHILL, ASHFORD, KENT

Associated Designations - None recorded**Other Statuses and Cross-References**

Portable Antiquities Scheme - KENT5122

Active

Related Monuments - None Recorded**Associated Finds**

FKE22969 COIN (1) (Late Iron Age - 60 BC to 55 BC)

GOLD

Associated Events/Activities - None recorded

HER Number MKE55634**Record Type** Findspot**Site Name** Iron Age copper alloy coin

Portable Antiquities Scheme find -IRON AGE Copper alloy COIN

Monument Types and Dates

FINDSPOT (Middle Iron Age to Late Iron Age - 105 BC to 95 BC)

Evidence FIND

Description

Date: from 105 BC to 95 BC

Period: IRON AGE

Broad Period:

Method of manufacture: Cast

Length: 17.6 mm

Width: 17 mm

Diameter: 17.6 mm

Weight: 3.3 grams

OS GridRef: TR048478

Easting: 604800

Northing: 147800

Date found: 01 November 2002

Methods of discovery: Metal detector

Recorded by: Andrew Richardson

Primary Identifier: David Holman

Other reference: MSRC-GRISM-IA-22

County: KENT

District: ASHFORD

Parish: WYE WITH HINXHILL

General landuse: Character undetermined

Specific landuse: Cultivated land

Denomination: Potin (Cast bronze)

Obverse description: Head left.

Reverse description: Linear bull left, wavy line above, exergual line below.

Die axis measurement: 3

Sources - None recorded**Location****National Grid Reference**

TR 04800 47800 (point)

TR04NW

Point

Administrative Areas

Civil Parish

WYE WITH HINXHILL, ASHFORD, KENT

Associated Designations - None recorded**Other Statuses and Cross-References**

Portable Antiquities Scheme - KENT5123

Active

Related Monuments - None Recorded**Associated Finds**

FKE22970 COIN (1) (Middle Iron Age to Late Iron Age - 105 BC to 95 BC)

COPPER ALLOY

Associated Events/Activities - None recorded

HER Number MKE55635**Record Type** Findspot**Site Name** Iron Age silver coin

Portable Antiquities Scheme find -IRON AGE Silver COIN

Monument Types and Dates

FINDSPOT (Middle Iron Age to Late Iron Age - 175 BC to 75 BC)

Evidence FIND

Description

Date: from 175 BC to 75 BC

Period: IRON AGE

Broad Period:

Method of manufacture: Struck or hammered

Length: 12.25 mm

Width: 11.15 mm

Diameter: 12.25 mm

Weight: 2.1 grams

OS GridRef: TR048478

Easting: 604800

Northing: 147800

Date found: 01 November 2002

Methods of discovery: Metal detector

Recorded by: Andrew Richardson

Primary Identifier: David Holman

Other reference: MSRC-GRISM-IA-23

County: KENT

District: ASHFORD

Parish: WYE WITH HINXHILL

General landuse: Character undetermined

Specific landuse: Cultivated land

Denomination: uncertain

Obverse description: Helmeted head left. Pellet border. Very offcentre.

Reverse description: Horse left, 'anchor' in front, four-spoked wheel below.

Die axis measurement: 0

PAS notes: DLT 8178

Sources - None recorded**Location****National Grid Reference**

TR 04800 47800 (point)

TR04NW

Point

Administrative Areas

Civil Parish

WYE WITH HINXHILL, ASHFORD, KENT

Associated Designations - None recorded**Other Statuses and Cross-References**

Portable Antiquities Scheme - KENT5124

Active

Related Monuments - None Recorded**Associated Finds**

FKE22971 COIN (1) (Middle Iron Age to Late Iron Age - 175 BC to 75 BC)

SILVER

Associated Events/Activities - None recorded

HER Number MKE55764

Record Type Findspot

Site Name Roman silver Coin

Portable Antiquities Scheme find -ROMAN Silver Coin

Monument Types and Dates

FINDSPOT (Late Iron Age - 0 AD)

Evidence FIND

Description

Denarius of Caracalla

Date: from Circa 0 AD (Certain)

Period: ROMAN

Broad Period:

Thickness: 1.2 mm

Diameter: 19.1 mm

Weight: 2.62 grams

Wear: Worn: fine

OS GridRef: TR04804765

Easting: 604800

Northing: 147650

Date found: 13 August 2005 (Post)

Denarius of Caracalla

Date: from Circa 0 AD (Certain)

Period: ROMAN

Broad Period:

Thickness: 1.2 mm

Diameter: 19.1 mm

Weight: 2.62 grams

Wear: Worn: fine

OS GridRef: TR04804765

Easting: 604800

Northing: 147650

Finder: Steve Harmer

Date found: 13 August 2005 (Post)

Date found (2): 10 September 2005 (Ante)

Methods of discovery: Metal detector

Recorded by: Duncan Pennock

Primary Identifier: Duncan Pennock

Subsequent action: Returned to finder

County: KENT

District: ASHFORD

Parish: WYE WITH HINXHILL

Known as: Wye

Location comments: Location accurate to field only

General landuse: Operations to a depth greater than 0.25m

Specific landuse: Cultivated land

Ruler: Caracalla (Certain)

Denomination: Denarius (Empire) (Certain)

Die axis measurement: 0

Sources - None recorded

Location

National Grid Reference

TR 04800 47650 (point)

TR04NW

Point

Administrative Areas

Civil Parish

WYE WITH HINXHILL, ASHFORD, KENT

Associated Designations - None recorded

Other Statuses and Cross-References

Portable Antiquities Scheme - KENT-91BCD3

Active

Related Monuments - None Recorded

Associated Finds

FKE23100 COIN (1) (Roman - 43 AD to 409 AD)

SILVER

Associated Events/Activities - None recorded

HER Number MKE55765**Record Type** Findspot**Site Name** Iron Age copper alloy Harness Fitting

Portable Antiquities Scheme find -IRON AGE Copper alloy Harness Fitting

Monument Types and Dates

FINDSPOT (Late Iron Age to Roman - 0 AD to 100 AD)

Evidence FIND

Description

1st Century AD flat ring copper-alloy terret ring in two fragments.

The smaller fragments dimensions are length 31.1 mm, Diameter = 13.2mm and weight 9.9 grams

Terret

Flat ring

Date: from Circa 0 AD (Certain) to Circa 100 AD (Certain)

Period: from IRON AGE to ROMAN

Broad Period:

Length: 55.2 mm

Width: 19.5 mm

Thickness: 2.6 mm

Weight: 16.84 grams

Wear: Worn: fine

Completeness: Incomplete

OS GridRef: TR04804765

Easting: 604800

Northing: 147650

Date found: 13 August 2005 (Post)

1st Century AD flat ring copper-alloy terret ring in two fragments.

The smaller fragments dimensions are length 31.1 mm, Diameter = 13.2mm and weight 9.9 grams

Terret

Flat ring

Date: from Circa 0 AD (Certain) to Circa 100 AD (Certain)

Period: from IRON AGE to ROMAN

Broad Period:

Length: 55.2 mm

Width: 19.5 mm

Thickness: 2.6 mm

Weight: 16.84 grams

Wear: Worn: fine

Completeness: Incomplete

OS GridRef: TR04804765

Easting: 604800

Northing: 147650

Finder: Steve Harmer

Date found: 13 August 2005 (Post)

Date found (2): 10 September 2005 (Ante)

Methods of discovery: Metal detector

Recorded by: Duncan Pennock

Primary Identifier: Duncan Pennock

Subsequent action: Returned to finder

County: KENT

District: ASHFORD

Parish: WYE WITH HINXHILL

Known as: Wye

General landuse: Operations to a depth greater than 0.25m

Specific landuse: Cultivated land

Sources - None recorded**Location****National Grid Reference**

TR 04800 47650 (point)

TR04NW

Point

Administrative Areas

Civil Parish WYE WITH HINXHILL, ASHFORD, KENT

Associated Designations - None recorded

Other Statuses and Cross-References

Portable Antiquities Scheme - KENT-91CFD2 Active

Related Monuments - None Recorded

Associated Finds

FKE23101 HARNESS FITTING (1) (Iron Age - 800 BC to 42 AD) COPPER ALLOY

Associated Events/Activities - None recorded

HER Number MKE55766**Record Type** Findspot**Site Name** Roman Copper alloy Brooch

Portable Antiquities Scheme find -ROMAN Copper alloy Brooch

Monument Types and Dates

FINDSPOT (Roman - 50 AD to 80 AD)

Evidence FIND

Description

Incomplete Roman two-piece Colchester brooch. This cast copper alloy brooch is corroded with a cracked dull brown surface with patches of pale green corrosion showing through. The incomplete bow has a worn break and is a smooth, shallow curve with a missing foot and catchplate. There is a prominent raised rib running down the centre of the bow, flanked either side by a groove. This rib extends into a vertical lug, which is now broken as the upper perforation is missing its apex. This lug would have held the axis bar and the cord of the sprung pin, which is missing. The wings are rectangular, and are curved with a semi-circular section. The wings are 18.68mm wide and are heavily worn with broken terminals. The surviving section of the brooch is 20.2mm long, and is 9.25mm at the thickest point. This type of brooch dates from early Roman Britain, circa 50-80AD. Other examples of this class of brooch can be seen in Hattatt (1987) pages 88-90.

Colchester

Two-Piece

Date: from Circa 50 AD (Certain) to Circa 80 AD (Certain)

Period: ROMAN

Broad Period:

Method of manufacture: Cast

Length: 20.2 mm

Width: 18.68 mm

Thickness: 9.25 mm

Completeness: Incomplete

OS GridRef: TR048476

Easting: 604800

Northing: 147600

Date found: 14 November 2005 (Ante)

Methods of discovery: Metal detector

Recorded by: Laura McLean

Primary Identifier: Andrew Richardson

Secondary Identifier: Laura McLean

Subsequent action: Returned to finder

County: KENT

District: ASHFORD

Parish: WYE WITH HINXHILL

Specific landuse: Cultivated land

Sources - None recorded**Location****National Grid Reference**

TR 04800 47600 (point)

TR04NW

Point

Administrative Areas

Civil Parish

WYE WITH HINXHILL, ASHFORD, KENT

Associated Designations - None recorded**Other Statuses and Cross-References**

Portable Antiquities Scheme - KENT-DA3CB6

Active

Related Monuments - None Recorded**Associated Finds**

FKE23102 BROOCH (1) (Roman - 50 AD to 80 AD)

COPPER ALLOY

Associated Events/Activities - None recorded

HER Number MKE55767**Record Type** Findspot**Site Name** Iron Age copper alloy Brooch

Portable Antiquities Scheme find -IRON AGE Copper alloy Brooch

Monument Types and Dates

FINDSPOT (Late Iron Age to Roman - 20 AD? to 70 AD?)

Evidence FIND

Description

Incomplete Roman one-piece Colchester brooch. This cast copper alloy brooch is now dull brown in colour with patches of pale green corrosion. The rectangular wings are 18.63mm wide, and are slightly angled at the edges making them trapezoid in section. There is a worn break and corrosion at the end of the right wing. There is a loop extending from the centre of the head plate to hold the axis bar of the pin. The hinge and sprung pin are intact. There is a worn and corroded break on the bow, and the foot and catchplate are missing. The surviving section of the bow is a smooth curve and almost 'D' shaped in profile. There is a raised moulding running down the centre of the bow, flanked either side by a groove. The surviving section of the brooch is 25.8mm long, and is 11.28mm at the thickest point. This type of brooch was developed on the Continent during the second half of the 1st century BC, and were current in Britain from 20-70 AD, spanning the end of the Iron Age and early Roman Britain.

Colchester

One Piece

Date: from Ante 20 AD (Possibly) to Post 70 AD (Probably)

Period: from IRON AGE to ROMAN

Broad Period:

Method of manufacture: Cast

Length: 25.8 mm

Width: 18.63 mm

Thickness: 11.28 mm

Completeness: Incomplete

OS GridRef: TR048476

Easting: 604800

Northing: 147600

Date found: 14 November 2005 (Ante)

Methods of discovery: Metal detector

Recorded by: Laura McLean

Primary Identifier: Andrew Richardson

Secondary Identifier: Laura McLean

Subsequent action: Returned to finder

County: KENT

District: ASHFORD

Parish: WYE WITH HINXHILL

Specific landuse: Cultivated land

Sources - None recorded**Location****National Grid Reference**

TR 04800 47600 (point)

TR04NW

Point

Administrative Areas

Civil Parish

WYE WITH HINXHILL, ASHFORD, KENT

Associated Designations - None recorded**Other Statuses and Cross-References**

Portable Antiquities Scheme - KENT-DA5787

Active

Related Monuments - None Recorded**Associated Finds**

FKE23103 BROOCH (1) (Late Iron Age to Roman - 20 AD? to 70 AD?)

COPPER ALLOY

Associated Events/Activities - None recorded

HER Number MKE55768**Record Type** Findspot**Site Name** Roman Copper alloy Brooch

Portable Antiquities Scheme find -ROMAN Copper alloy Brooch

Monument Types and Dates

FINDSPOT (Roman - 50 AD to 80 AD)

Evidence FIND

Description

Incomplete Roman two-piece Colchester brooch. This cast copper alloy brooch is now dull brown-red in colour with patches of pale green corrosion. There is a worn and corroded break on the bow, and the foot and catchplate are missing. The surviving section of the bow is a smooth curve and almost 'D' shaped in profile. The surviving section of the brooch is 33.96mm long, and is 13.06mm at the thickest point. There is a raised rib running down the centre of the bow, flanked either side by a groove. This rib extends into a vertical lug with two perforations to hold the axis bar and the cord of the sprung pin. The pin is partially intact with six turns behind the left wing. The rectangular wings are 28.07mm wide, and are curved making them semi-circular in section. This type of brooch dates from early Roman Britain, circa 50-80AD. Other examples of this class of brooch can be seen in Hattatt (1987) pages 88-90.

Colchester

Two-Piece

Date: from Circa 50 AD (Certain) to Circa 80 AD (Certain)

Period: ROMAN

Broad Period:

Method of manufacture: Cast

Length: 33.96 mm

Width: 28.07 mm

Thickness: 13.06 mm

Completeness: Incomplete

OS GridRef: TR048476

Easting: 604800

Northing: 147600

Date found: 14 November 2005 (Ante)

Methods of discovery: Metal detector

Recorded by: Laura McLean

Primary Identifier: Andrew Richardson

Secondary Identifier: Laura McLean

Subsequent action: Returned to finder

County: KENT

District: ASHFORD

Parish: WYE WITH HINXHILL

Specific landuse: Cultivated land

Sources - None recorded**Location****National Grid Reference**

TR 04800 47600 (point)

TR04NW

Point

Administrative Areas

Civil Parish

WYE WITH HINXHILL, ASHFORD, KENT

Associated Designations - None recorded**Other Statuses and Cross-References**

Portable Antiquities Scheme - KENT-DA5E87

Active

Related Monuments - None Recorded**Associated Finds**

FKE23104 BROOCH (1) (Roman - 50 AD to 80 AD)

COPPER ALLOY

Associated Events/Activities - None recorded

HER Number MKE55769

Record Type Findspot

Site Name Roman Copper alloy Brooch

Portable Antiquities Scheme find -ROMAN Copper alloy Brooch

Monument Types and Dates

FINDSPOT (Roman - 50 AD to 80 AD)

Evidence FIND

Description

Incomplete Roman two-piece Colchester brooch. This cast copper alloy brooch is now dull brown-red in colour with several small patches of pale green corrosion. The bow is a smooth curve and almost 'D' shaped in profile. There is a prominent raised rib running down the centre of the bow, flanked either side by a narrow groove. This rib extends into a vertical lug with two perforations to hold the axis bar and the cord of the sprung pin. The pin is partially intact with seven turns behind the left wing. Only the left wing survives, the right wing has broken off and left a jagged, unworn edge suggesting that this is a recent break due to agricultural activity. The surviving wing is rectangular and 21.44mm wide. It is curved with a semi-circular section and has five vertical grooves along its length. The triangular catchplate is in tact, and has two sub-triangular perforations. The brooch is 57.11mm long, and is 16.4mm at the thickest point. This type of brooch dates from early Roman Britain, circa 50-80AD. Other examples of this class of brooch can be seen in Hattatt (1987) pages 88-90.

Colchester

Two-Piece

Date: from Circa 50 AD (Certain) to Circa 80 AD (Certain)

Period: ROMAN

Broad Period:

Method of manufacture: Cast

Length: 57.11 mm

Width: 21.44 mm

Thickness: 16.4 mm

Completeness: Incomplete

OS GridRef: TR048476

Easting: 604800

Northing: 147600

Date found: 14 November 2005 (Ante)

Methods of discovery: Metal detector

Recorded by: Laura McLean

Primary Identifier: Andrew Richardson

Secondary Identifier: Laura McLean

Subsequent action: Returned to finder

County: KENT

District: ASHFORD

Parish: WYE WITH HINXHILL

Specific landuse: Cultivated land

Sources - None recorded**Location****National Grid Reference**

TR 04800 47600 (point)

TR04NW

Point

Administrative Areas

Civil Parish

WYE WITH HINXHILL, ASHFORD, KENT

Associated Designations - None recorded**Other Statuses and Cross-References**

Portable Antiquities Scheme - KENT-DA7D74

Active

Related Monuments - None Recorded**Associated Finds**

FKE23105 BROOCH (1) (Roman - 50 AD to 80 AD)

COPPER ALLOY

Associated Events/Activities - None recorded

HER Number MKE55770**Record Type** Findspot**Site Name** Roman Copper alloy Finger ring

Portable Antiquities Scheme find -ROMAN Copper alloy Finger ring

Monument Types and Dates

FINDSPOT (Roman - 200 AD to 400 AD)

Evidence FIND

Description

Roman penannular finger ring of cast copper alloy. The ring has overlapping terminals to allow variation in size. In its current position, the internal diameter of the ring is 16.88mm, and the external diameter 20.21mm. The band is 10.34mm wide and is rectangular in section. There are three longitudinal ridges decorating the ring, the central one being decorated with a wreath design or two rows of dots. The decoration of the ring is similar to a design used on an armlet from Colchester, see Crummy (1983) p38 ref 1586. The ring has a dull copper-red patina with a small amount of green pitting caused by corrosion. The ring is probably of 3rd or 4th century date.

Date: from Circa 200 AD (Certain) to Circa 400 AD (Certain)

Period: ROMAN

Broad Period:

Method of manufacture: Cast

Thickness: 10.34 mm

Diameter: 20.21 mm

OS GridRef: TR048476

Easting: 604800

Northing: 147600

Date found: 14 November 2005 (Ante)

Methods of discovery: Metal detector

Recorded by: Laura McLean

Primary Identifier: Andrew Richardson

Secondary Identifier: Laura McLean

Subsequent action: Returned to finder

County: KENT

District: ASHFORD

Parish: WYE WITH HINXHILL

Specific landuse: Cultivated land

Sources - None recorded**Location****National Grid Reference**

TR 04800 47600 (point)

TR04NW

Point

Administrative Areas

Civil Parish

WYE WITH HINXHILL, ASHFORD, KENT

Associated Designations - None recorded**Other Statuses and Cross-References**

Portable Antiquities Scheme - KENT-DA8647

Active

Related Monuments - None Recorded**Associated Finds**

FKE23106 FINGER RING (1) (Roman - 200 AD to 400 AD)

COPPER ALLOY

Associated Events/Activities - None recorded

HER Number MKE55823**Record Type** Findspot**Site Name** Roman silver Coin

Portable Antiquities Scheme find -ROMAN Silver Coin

Monument Types and Dates

FINDSPOT (Roman - 198 AD to 217 AD)

Evidence FIND

Description

Roman silver coin: denarius of Caracalla.

Date: from Circa 198 AD (Certain) to Circa 217 AD (Certain)

Period: ROMAN

Broad Period:

Method of manufacture: Struck or hammered

Diameter: 18 mm

Weight: 2.16 grams

OS GridRef: TR046465

Easting: 604600

Northing: 146500

Date found: 14 July 2007 (Ante)

Methods of discovery: Metal detector

Recorded by: Andrew Richardson

Primary Identifier: Sam Moorhead

Subsequent action: Returned to finder

County: KENT

District: ASHFORD

Parish: WYE WITH HINXHILL

General landuse: Character undetermined

Specific landuse: Cultivated land

Ruler: Caracalla

Denomination: Denarius (Empire)

Mint: Rome (Italy)

Obverse description: Laureate bust right.

Obverse inscription: ANTONINVS PIVS AVG BRIT

Reverse description: Victory advancing right, holding trophy in both hands.

Reverse inscription: VICTORIAE BRIT

Degree of wear: 2

Die axis measurement: 6

Sources - None recorded**Location****National Grid Reference**

TR 04600 46500 (point)

TR04NW

Point

Administrative Areas

Civil Parish

WYE WITH HINXHILL, ASHFORD, KENT

Associated Designations - None recorded**Other Statuses and Cross-References**

Portable Antiquities Scheme - KENT-FFE9F4

Active

Related Monuments - None Recorded**Associated Finds**

FKE23159 COIN (1) (Roman - 198 AD to 217 AD)

SILVER

Associated Events/Activities - None recorded

HER Number MKE55907**Record Type** Findspot**Site Name** Medieval silver Coin

Portable Antiquities Scheme find -MEDIEVAL Silver Coin

Monument Types and Dates

FINDSPOT (Medieval - 1344 AD to 1351 AD)

Evidence FIND

Description

A silver penny of Edward III (1327-1377), minted in London. Dating to the third, Florin, coinage (1344-1351). North number 1116 type 4.

Date: from Circa 1344 AD (Certain) to Circa 1351 AD (Certain)

Period: MEDIEVAL

Broad Period:

Method of manufacture: Struck or hammered

Thickness: 0.7 mm

Diameter: 17.3 mm

Weight: 1.2 grams

Completeness: Complete

OS GridRef: TR05314625

Easting: 605310

Northing: 146250

Date found: 13 September 2008 (Ante)

Methods of discovery: Metal detector

Recorded by: Jennifer Jackson

Primary Identifier: Jennifer Jackson

County: KENT

District: ASHFORD

Parish: WYE WITH HINXHILL

Ruler: Edward III of England (Certain)

Denomination: Penny (Certain)

Mint: London (Certain)

Obverse description: Crowned Bust facing

Obverse inscription: EDWAR ANGL DNS HYB

Initial mark: Pattee cross

Reverse description: Long cross interrupting legend with three pellets in each quarter.

Reverse inscription: CIVI/TAS/LON/DON

Degree of wear: 4

Die axis measurement: 6

Die axis certainty: Certain

Sources - None recorded**Location****National Grid Reference**

TR 05310 46250 (point)

TR04NE

Point

Administrative Areas

Civil Parish

WYE WITH HINXHILL, ASHFORD, KENT

Associated Designations - None recorded**Other Statuses and Cross-References**

Portable Antiquities Scheme - KENT-9AEB47

Active

Related Monuments - None Recorded**Associated Finds**

FKE23243 COIN (1) (Medieval - 1344 AD to 1351 AD)

SILVER

Associated Events/Activities - None recorded

HER Number MKE56204

Record Type Findspot

Site Name Iron Age gold coin

Portable Antiquities Scheme find -IRON AGE Gold COIN

Monument Types and Dates

FINDSPOT (Late Iron Age - 0 AD)

Evidence FIND

Description

Date: from Circa 0 AD (Certain)

Period: IRON AGE

Broad Period:

Weight: 6.3 grams

OS GridRef: TR048478

Easting: 604800

Northing: 147800

Date found: 01 January 2002

Methods of discovery: Metal detector

Recorded by: Dan Pett

Other reference: 03.0983

County: KENT

District: ASHFORD

Parish: WYE WITH HINXHILL

Denomination: Stater (gold)

PAS notes: This data is obtained from the Oxford University Celtic Coin Index. We cannot answer questions on the coins themselves. They were recorded by Oxford University staff.

Sources - None recorded

Location

National Grid Reference

TR 04800 47800 (point) TR04NW Point

Administrative Areas

Civil Parish WYE WITH HINXHILL, ASHFORD, KENT

Associated Designations - None recorded

Other Statuses and Cross-References

Portable Antiquities Scheme - CCI-30983 Active

Related Monuments - None Recorded

Associated Finds

FKE23540 COIN (1) (Iron Age - 800 BC to 42 AD) GOLD

Associated Events/Activities - None recorded

HER Number MKE56205**Record Type** Findspot**Site Name** Iron Age copper alloy coin

Portable Antiquities Scheme find -IRON AGE Copper alloy COIN

Monument Types and Dates

FINDSPOT (Late Iron Age - 0 AD)

Evidence FIND

Description

Date: from Circa 0 AD (Certain)

Period: IRON AGE

Broad Period:

Weight: 3.3 grams

OS GridRef: TR048478

Easting: 604800

Northing: 147800

Date found: 01 January 2002

Methods of discovery: Metal detector

Recorded by: Dan Pett

Other reference: 03.0984

County: KENT

District: ASHFORD

Parish: WYE WITH HINXHILL

Denomination: Potin (Cast bronze)

PAS notes: This data is obtained from the Oxford University Celtic Coin Index. We cannot answer questions on the coins themselves. They were recorded by Oxford University staff.

Sources - None recorded**Location****National Grid Reference**

TR 04800 47800 (point)

TR04NW

Point

Administrative Areas

Civil Parish

WYE WITH HINXHILL, ASHFORD, KENT

Associated Designations - None recorded**Other Statuses and Cross-References**

Portable Antiquities Scheme - CCI-30984

Active

Related Monuments - None Recorded**Associated Finds**

FKE23541 COIN (1) (Iron Age - 800 BC to 42 AD)

COPPER ALLOY

Associated Events/Activities - None recorded

HER Number MKE56206**Record Type** Findspot**Site Name** Iron Age silver coin

Portable Antiquities Scheme find -IRON AGE Silver COIN

Monument Types and Dates

FINDSPOT (Late Iron Age - 0 AD)

Evidence FIND

Description

Date: from Circa 0 AD (Certain)

Period: IRON AGE

Broad Period:

Weight: 2.1 grams

OS GridRef: TR048478

Easting: 604800

Northing: 147800

Date found: 01 January 2002

Methods of discovery: Metal detector

Recorded by: Dan Pett

Other reference: 03.0985

County: KENT

District: ASHFORD

Parish: WYE WITH HINXHILL

Denomination: Unit (silver)

PAS notes: This data is obtained from the Oxford University Celtic Coin Index. We cannot answer questions on the coins themselves. They were recorded by Oxford University staff.

Sources - None recorded**Location****National Grid Reference**

TR 04800 47800 (point)

TR04NW

Point

Administrative Areas

Civil Parish

WYE WITH HINXHILL, ASHFORD, KENT

Associated Designations - None recorded**Other Statuses and Cross-References**

Portable Antiquities Scheme - CCI-30985

Active

Related Monuments - None Recorded**Associated Finds**

FKE23542 COIN (1) (Iron Age - 800 BC to 42 AD)

SILVER

Associated Events/Activities - None recorded

HER Number MKE56241

Record Type Findspot

Site Name Iron Age gold coin

Portable Antiquities Scheme find -IRON AGE Gold COIN

Monument Types and Dates

FINDSPOT (Late Iron Age - 0 AD)

Evidence FIND

Description

Date: from Circa 0 AD (Certain)

Period: IRON AGE

Broad Period:

Weight: 6.1 grams

OS GridRef: TR045477

Easting: 604500

Northing: 147700

Date found: 01 January 1994

Methods of discovery: Metal detector

Recorded by: Dan Pett

Other reference: 95.0917

County: KENT

District: ASHFORD

Parish: WYE WITH HINXHILL

Denomination: Stater (gold)

PAS notes: This data is obtained from the Oxford University Celtic Coin Index. We cannot answer questions on the coins themselves. They were recorded by Oxford University staff.

Sources - None recorded

Location

National Grid Reference

TR 04500 47700 (point)

TR04NW

Point

Administrative Areas

Civil Parish

WYE WITH HINXHILL, ASHFORD, KENT

Associated Designations - None recorded

Other Statuses and Cross-References

Portable Antiquities Scheme - CCI-950917

Active

Related Monuments - None Recorded

Associated Finds

FKE23577 COIN (1) (Iron Age - 800 BC to 42 AD)

GOLD

Associated Events/Activities - None recorded

HER Number MKE56255**Record Type** Findspot**Site Name** Iron Age copper alloy coin

Portable Antiquities Scheme find -IRON AGE Copper alloy COIN

Monument Types and Dates

FINDSPOT (Late Iron Age - 0 AD)

Evidence FIND

Description

Date: from Circa 0 AD (Certain)

Period: IRON AGE

Broad Period:

Weight: 2.2 grams

OS GridRef: TR049464

Easting: 604900

Northing: 146400

Date found: 01 January 1996

Methods of discovery: Metal detector

Recorded by: Dan Pett

Other reference: 96.3170

County: KENT

District: ASHFORD

Parish: WYE WITH HINXHILL

Denomination: Potin (Cast bronze)

PAS notes: This data is obtained from the Oxford University Celtic Coin Index. We cannot answer questions on the coins themselves. They were recorded by Oxford University staff.

Sources - None recorded**Location****National Grid Reference**

TR 04900 46400 (point)

TR04NW

Point

Administrative Areas

Civil Parish

WYE WITH HINXHILL, ASHFORD, KENT

Associated Designations - None recorded**Other Statuses and Cross-References**

Portable Antiquities Scheme - CCI-96317

Active

Related Monuments - None Recorded**Associated Finds**

FKE23591 COIN (1) (Iron Age - 800 BC to 42 AD)

COPPER ALLOY

Associated Events/Activities - None recorded

HER Number TR 15 NE 1063**Record Type** Monument**Site Name** Ashford & Margate Railway

Branch Railway between Ashford and Margate built by the South Eastern Railway in 1846,

Monument Types and Dates

RAILWAY (Post Medieval to Modern - 1846 AD to 2050 AD)

Description

Branch Railway between Ashford and Margate built by the South Eastern Railway in 1846, via Canterbury, Minster and Ramsgate. Total track length 34 miles.

Sources - None recorded**Location****National Grid Reference**

Centred TR 1972 5621 (36175m by 28822m) TR15NE Line

Administrative Areas

Civil Parish	ASHFORD, ASHFORD, KENT
District	ASHFORD, KENT
County	KENT

Associated Designations - None recorded**Other Statuses and Cross-References**

Sites & Monuments Record - TR 15 NE 1063 Active

Related Monuments

TR 05 SE 66	Chilham station	Functional Association
TR 26 SW 96	Site of Grove ferry station	Contemporary Complex
TR 37 SW 75	Former site of Margate East Station	Contemporary Complex
TR 36 SW 89	Site of Minster railway station	Contemporary Complex
TR 36 NE 412	Site of Ramsgate Town Railway Station	Contemporary Complex
TR 16 SE 110	Sturry station	Contemporary Complex
TR 16 SE 157	WALNUT TREE LANE WESTBERE / LEVEL CROSSING KEEPERS COTTAGE	Functional Association
TR 15 NW 1099	CANTERBURY WEST STATION	Contemporary Complex
TR 36 NE 490	St. Lawrence Station	Contemporary Complex
TR 04 NW 54	Wye railway station	Functional Association

Finds - None recorded**Associated Events/Activities - None recorded**

HER Number MKE57516**Record Type** Findspot**Site Name** Post Medieval silver coin

Portable Antiquities Scheme find -Post Medieval silver coin

Monument Types and Dates

FINDSPOT (Medieval - 1509 AD to 1526 AD)

Evidence FIND

Description

Date: from Circa 1509 AD (Certain) to Circa 1526 AD (Certain)

Period: Post Medieval

Broad Period:

Method of manufacture: Struck or hammered

OS GridRef: TQ040468

Easting: 504000

Northing: 146800

Date found: 20 April 2006 (Ante)

Methods of discovery: Metal detector

Recorded by: Laura McLean

Primary Identifier: Laura McLean

Subsequent action: Returned to finder

County: KENT

District: CANTERBURY

Parish: WYE WITH HINXHILL

General landuse: Character undetermined

Specific landuse: Cultivated land

Ruler: Henry VIII of England (Certain)

Denomination: Penny (Certain)

Sources - None recorded**Location****National Grid Reference**

TR 04000 46800 (point)

TR04NW

Point

Administrative Areas

Civil Parish

WYE WITH HINXHILL, ASHFORD, KENT

Associated Designations - None recorded**Other Statuses and Cross-References**

Portable Antiquities Scheme - KENT-691001

Active

Related Monuments - None Recorded**Associated Finds**

FKE24788 COIN (1) (Medieval - 1509 AD to 1526 AD)

SILVER

Associated Events/Activities - None recorded

HER Number TR 04 NE 243**Record Type** Monument**Site Name** Drain, of possible medieval date

Drain, of possible medieval date

Monument Types and Dates

DRAIN (Medieval - 1066 AD? to 1539 AD?)

Description

Watching brief undertaken by the Trust for Thanet Archaeology in 2011 at 4 Upper Bridge Street during the installation of services. A drain of possible medieval date was found, running E-W. Constructed of brick and chalk block walls with a tile base. (1)

Sources

- (1) Unpublished document: Trust for Thanet Archaeology. 2011. Land to the rear of Wife of Bath Restaurant, 4 Upper Bridge Street, Wye, Ashford, Kent: Archaeological Watching Brief Report.

Location: Kent County Council - Heritage 2011/264

Location**National Grid Reference**

TR 05352 46658 (point)	TR04NE	Point
------------------------	--------	-------

Administrative Areas

Civil Parish	WYE WITH HINXHILL, ASHFORD, KENT
--------------	----------------------------------

District	ASHFORD, KENT
----------	---------------

County	KENT
--------	------

Associated Designations - None recorded**Other Statuses and Cross-References**

Sites & Monuments Record - TR 04 NE 243	Active
---	--------

Related Monuments - None Recorded**Finds - None recorded****Associated Events/Activities**

EKE11406	Watching brief at 4 Upper Bridge Street, Wye (Intrusive Event)
----------	--

HER Number TR 04 NE 244

Record Type Monument

Site Name Wall, of possible medieval date

Wall, of possible medieval date

Monument Types and Dates

WALL (Medieval - 1066 AD? to 1539 AD?)

Description

Watching brief undertaken by the Trust for Thanet Archaeology in 2011 at 4 Upper Bridge Street during the installation of services. A wall of possible medieval date was found. Running roughly E-W though truncated and only visible in the western trench edge. Constructed of ragstone and chalk blocks. (1)

Sources

- (1) Unpublished document: Trust for Thanet Archaeology. 2011. Land to the rear of Wife of Bath Restaurant, 4 Upper Bridge Street, Wye, Ashford, Kent: Archaeological Watching Brief Report.

Location: Kent County Council - Heritage 2011/264

Location

National Grid Reference

TR 05353 46665 (point) TR04NE Point

Administrative Areas

Civil Parish WYE WITH HINXHILL, ASHFORD, KENT

District ASHFORD, KENT

County KENT

Associated Designations - None recorded

Other Statuses and Cross-References

Sites & Monuments Record - TR 04 NE 244 Active

Related Monuments - None Recorded

Finds - None recorded

Associated Events/Activities

EKE11406 Watching brief at 4 Upper Bridge Street, Wye (Intrusive Event)

HER Number TR 04 NW 197

Record Type Monument

Site Name Single medieval pit

Single medieval pit

Monument Types and Dates

PIT (Medieval - 1275 AD to 1400 AD)

Description

Excavation undertaken in 2006 by Archaeology South East at the former oil depot site, Bramble Lane. A single medieval pit was found. Sub-rectangular with a flat base and measuring c.1.0m x 1.2m. The fill contained late C13 to C14 pottery, peg tile, and daub. (1)

Sources

- (1) Unpublished document: Archaeology South-East. 2009. Archaeological Investigations at the Former Oil Depot Site, Bramble Lane, Wye, Ashford, Kent. Post-Excavation Assessment and Project Design for Publication.

Location: Kent County Council - Heritage 2009/357

Location

National Grid Reference

TR 04792 47133 (point) TR04NW Point

Administrative Areas

Civil Parish WYE WITH HINXHILL, ASHFORD, KENT

District ASHFORD, KENT

County KENT

Associated Designations - None recorded

Other Statuses and Cross-References

Sites & Monuments Record - TR 04 NW 197 Active

Related Monuments - None Recorded

Associated Finds

FKE47936 POTTERY ASSEMBLAGE (Small quantity) (Medieval - 1275 AD to 1400 AD)

FKE47937 DAUB (Small quantity) (Medieval - 1066 AD to 1539 AD)

FKE47938 CERAMIC (Small quantity) (Medieval - 1066 AD to 1539 AD)

Associated Events/Activities

EKE11412 Excavation at the former oil depot site, Bramble Lane, Wye (Intrusive Event. Ref: 2558)

HER Number TR 04 NW 198**Record Type** Monument**Site Name** C1 - early C3 Roman industrial site

C1 - early C3 Roman industrial site

Monument Types and Dates

CREMATION (Late Iron Age to Roman - 1 AD to 125 AD)

SUB CIRCULAR ENCLOSURE (Late Iron Age to Roman - 1 AD to 125 AD)

DITCH (Late Iron Age to Roman - 1 AD to 225 AD)

GULLY (Late Iron Age to Roman - 1 AD to 225 AD)

PIT (Late Iron Age to Roman - 1 AD to 225 AD)

POST HOLE (Late Iron Age to Roman - 1 AD to 225 AD)

INHUMATION (Roman - 75 AD to 175 AD)

RECTILINEAR ENCLOSURE (Roman - 75 AD to 175 AD)

POND? (Roman - 150 AD to 225 AD)

Description

Excavation undertaken in 2006 by Archaeology South East at the former oil depot site, Bramble Lane. A C1 - early C3 Roman industrial site was found, likely the same site as the iron-working site 150m to the north (TR 04 NW 16).

The site consists of a number of intercutting ditches, gullies, pits, post holes (including a possible structure), a small kiln, an inhumation, a cremation, a large sub-circular feature (a pond?). Three phases of activity were noted during the Roman period: C1 to early C2, consisting of a number of generally E-W aligned ditches/gullies, some pits, a large sub-circular feature, and a possible cremation;

Late C1 to late C2, consisting of a sequence of rectangular enclosures on a broadly similar alignment to the previous phase of ditches, a number of pits and post holes, including a possible post-built structure, an inhumation;

Mid C2 to early C3, consisting of a number of pits, a few ditches, and a large feature which was possibly a pond.

It is worth noting that the pottery evidence suggests a fairly short period of occupation on the site, from the mid-late C1 to early-mid C2. It is also worth noting that very little metalwork was found on site, which is strange considering the probably iron-working nature of the site.

(1)

Sources

- (1) Unpublished document: Archaeology South-East. 2009. Archaeological Investigations at the Former Oil Depot Site, Bramble Lane, Wye, Ashford, Kent. Post-Excavation Assessment and Project Design for Publication.

Location: Kent County Council - Heritage 2009/357

Location**National Grid Reference**

TR 048 471 (point) TR04NW Point

Administrative Areas

Civil Parish WYE WITH HINXHILL, ASHFORD, KENT
 District ASHFORD, KENT
 County KENT

Associated Designations - None recorded**Other Statuses and Cross-References**

Sites & Monuments Record - TR 04 NW 198 Active

Related Monuments

TR 04 NW 16 Roman iron works and possible occupation site, Wye Contemporary Complex

Associated Finds

FKE47939 POTTERY ASSEMBLAGE (Large quantity) (Late Iron Age to Roman - 1 AD to 200 AD)

FKE47940 CERAMIC (Medium quantity) (Late Iron Age to Roman - 1 AD to 225 AD)

Associated Events/Activities

EKE11412 Excavation at the former oil depot site, Bramble Lane, Wye (Intrusive Event. Ref: 2558)

HER Number MKE79209**Record Type** Findspot**Site Name** Medieval iron sword

Portable Antiquities Scheme find - Medieval iron sword

Monument Types and Dates

FINDSPOT (Medieval to Post Medieval - 1066 AD to 1600 AD)

Evidence FIND

Description

A cast iron pommel from a sword or dagger probably dating from the late medieval to post medieval periods. On the top of the pommel there is a sub circular terminal, 11mm in diameter, from which the upper surface expands, forming an octagonal surface which meets a central ridge; the surface is formed of eight flat facets giving the octagonal shape. The central ridge is 34mm in diameter and is rounded and shows some signs of post depositional damage. From this ridge the pommel has another octagonal surface which narrows to a sub rectangular collar which surrounds the broken attachment end. The pommel is 32mm long and weighs 93.4g.

Date: from 1066 AD to 1600 AD

Period: from Medieval to POST MEDIEVAL

Broad Period:

Method of manufacture: Cast

Length: 32 mm

Diameter: 34 mm

Weight: 93.4 grams

Completeness: Incomplete

OS GridRef: TR048479

Easting: 604800

Northing: 147900

Date found: 2008-09-12T23:00:00Z

Methods of discovery: Metal detector

Recorded by: Jennifer Jackson

Primary Identifier: Jennifer Jackson

County: KENT

District: ASHFORD

Parish: BOUGHTON ALUPH

Sources - None recorded**Location****National Grid Reference**

TR 04800 47900 (point)

TR04NW

Point

Administrative Areas

Civil Parish

BOUGHTON ALUPH, ASHFORD, KENT

Associated Designations - None recorded**Other Statuses and Cross-References**

Portable Antiquities Scheme - KENT-03ADB1

Active

Related Monuments - None Recorded**Associated Finds**

FKE49209 SWORD (1) (Medieval to Post Medieval - 1066 AD to 1600 AD)

IRON

Associated Events/Activities - None recorded

HER Number MKE87381

Record Type Farmstead

Site Name Springrove Farm

A loose courtyard plan farmstead with buildings to four sides of the yard.

Monument Types and Dates

FARMSTEAD (Post Medieval - 1540 AD)

Description

Type: Loose courtyard with working agricultural buildings on four sides and with additional detached elements to the main plan

Farmhouse: Farmhouse detached in central position

Position: Hamlet

Survival: Altered - significant loss of original form (more than 50%)

Notes: Oast

(1-2)

Sources

- (1) Unpublished document: Forum Heritage Services. 2012. Kent Farmsteads & Landscape Project.
Location: Kent County Council - Heritage 2012/306
- (2) Unpublished document: English Heritage. 2009. Historic Farmsteads: A Manual for Mapping.
Location: Kent County Council - Heritage 2012/307

Location

National Grid Reference

TR 0411 4662 (point)

TR04NW

Administrative Areas

Civil Parish	WYE WITH HINXHILL, ASHFORD, KENT
District	ASHFORD, KENT
County	KENT

Associated Designations - None recorded

Other Statuses and Cross-References

Kent Farmsteads & Landscape Project - 305756

Active

Related Monuments - None Recorded

Finds - None recorded

Associated Events/Activities - None recorded

HER Number MKE87382

Record Type Farmstead

Site Name Harville Farm

A regular L-plan farmstead that may have had medieval origins.

Monument Types and Dates

FARMSTEAD (Medieval to Modern - 1066 AD? to 2050 AD)

Description

Type: Regular courtyard L-plan with detached house and other detached elements

Farmhouse: Farmhouse detached in central position

Position: Hamlet

Survival: Altered - significant loss of original form (more than 50%)

(1-2)

The farmstead at Harville may have medieval origins (3)

Sources

- (1) Unpublished document: Forum Heritage Services. 2012. Kent Farmsteads & Landscape Project.
Location: Kent County Council - Heritage 2012/306
- (2) Unpublished document: English Heritage. 2009. Historic Farmsteads: A Manual for Mapping.
Location: Kent County Council - Heritage 2012/307
- (3) Bibliographic reference: Nicola Bannister. 1999. The Stour Valley, Kent (Vols 1 and 2). p. 126
Location: Kent County Council - Heritage 2000/39

Location

National Grid Reference

TR 0440 4661 (point)

TR04NW

Administrative Areas

Civil Parish	WYE WITH HINXHILL, ASHFORD, KENT
District	ASHFORD, KENT
County	KENT

Associated Designations - None recorded

Other Statuses and Cross-References

Kent Farmsteads & Landscape Project - 305757

Active

Related Monuments - None Recorded

Finds - None recorded

Associated Events/Activities

EKE14738 Archaeological and Historical Assessment of The Stour Valley, Kent (Non-Intrusive Event)

HER Number MKE87383

Record Type Farmstead

Site Name Bramble Farm (Brambles Farm)

A dispersed multiyard plan farmstead.

Monument Types and Dates

FARMSTEAD (Post Medieval - 1540 AD)

Description

Type: Dispersed multi-yard

Farmhouse: Farmhouse detached side on to yard

Position: Isolated position

Survival: Altered - significant loss of original form (more than 50%)

(1-2)

Sources

- (1) Unpublished document: Forum Heritage Services. 2012. Kent Farmsteads & Landscape Project.
Location: Kent County Council - Heritage 2012/306
- (2) Unpublished document: English Heritage. 2009. Historic Farmsteads: A Manual for Mapping.
Location: Kent County Council - Heritage 2012/307

Location

National Grid Reference

TR 0465 4712 (point)

TR04NW

Administrative Areas

Civil Parish	WYE WITH HINXHILL, ASHFORD, KENT
District	ASHFORD, KENT
County	KENT

Associated Designations - None recorded

Other Statuses and Cross-References

Kent Farmsteads & Landscape Project - 305758

Active

Related Monuments - None Recorded

Finds - None recorded

Associated Events/Activities - None recorded

HER Number MKE87394

Record Type Farmstead

Site Name Wye Court

A dispersed multiyard plan farmstead.

Monument Types and Dates

FARMSTEAD (Post Medieval - 1700 AD)

Description

Type: Dispersed multi-yard

Farmhouse: Farmhouse detached in central position

Position: Isolated position

Survival: Only the farmhouse remains

New sheds: Large modern sheds built on the site of the historic farmstead, may have destroyed original buildings or obscured them

(1-2)

Sources

- (1) Unpublished document: Forum Heritage Services. 2012. Kent Farmsteads & Landscape Project.
Location: Kent County Council - Heritage 2012/306
- (2) Unpublished document: English Heritage. 2009. Historic Farmsteads: A Manual for Mapping.
Location: Kent County Council - Heritage 2012/307

Location

National Grid Reference

TR 0531 4724 (point)

TR04NE

Administrative Areas

Civil Parish	WYE WITH HINXHILL, ASHFORD, KENT
District	ASHFORD, KENT
County	KENT

Associated Designations - None recorded

Other Statuses and Cross-References

Kent Farmsteads & Landscape Project - 305770

Active

Related Monuments - None Recorded

Finds - None recorded

Associated Events/Activities - None recorded

HER Number MKE87395

Record Type Farmstead

Site Name Outfarm south of 114 Wye Bridge Street

A field barn with no associated yard.

Monument Types and Dates

FARMSTEAD (Post Medieval - 1800 AD)

Description

Type: Single

Position: Isolated position

Survival: Farmstead completely demolished

(1-2)

Sources

- (1) Unpublished document: Forum Heritage Services. 2012. Kent Farmsteads & Landscape Project.
Location: Kent County Council - Heritage 2012/306
- (2) Unpublished document: English Heritage. 2009. Historic Farmsteads: A Manual for Mapping.
Location: Kent County Council - Heritage 2012/307

Location

National Grid Reference

TR 0518 4665 (point)

TR04NE

Administrative Areas

Civil Parish	WYE WITH HINXHILL, ASHFORD, KENT
District	ASHFORD, KENT
County	KENT

Associated Designations - None recorded

Other Statuses and Cross-References

Kent Farmsteads & Landscape Project - 305771

Active

Related Monuments - None Recorded

Finds - None recorded

Associated Events/Activities - None recorded

HER Number MKE87396

Record Type Farmstead

Site Name 6 Wye Cherry Gardens Lane

A loose courtyard plan farmstead with buildings to three sides of the yard.

Monument Types and Dates

FARMSTEAD (Post Medieval - 1540 AD)

Description

Type: Loose courtyard with working agricultural buildings on three sides and with additional detached elements to the main plan

Farmhouse: Farmhouse detached in central position

Position: Located within a village

Survival: Only the farmhouse remains

(1-2)

Sources

- (1) Unpublished document: Forum Heritage Services. 2012. Kent Farmsteads & Landscape Project.
Location: Kent County Council - Heritage 2012/306
- (2) Unpublished document: English Heritage. 2009. Historic Farmsteads: A Manual for Mapping.
Location: Kent County Council - Heritage 2012/307

Location

National Grid Reference

TR 0552 4661 (point)

TR04NE

Administrative Areas

Civil Parish WYE WITH HINXHILL, ASHFORD, KENT

District ASHFORD, KENT

County KENT

Associated Designations - None recorded

Other Statuses and Cross-References

Kent Farmsteads & Landscape Project - 305772

Active

Related Monuments - None Recorded

Finds - None recorded

Associated Events/Activities - None recorded

HER Number MKE87397

Record Type Farmstead

Site Name Farmstead in Wye

A loose courtyard plan farmstead with buildings to one side of the yard.

Monument Types and Dates

FARMSTEAD (Post Medieval - 1800 AD)

Description

Type: Loose courtyard with working agricultural buildings on one side

Farmhouse: Farmhouse detached in central position

Position: Located within a village

Survival: Only the farmhouse remains

(1-2)

Sources

- (1) Unpublished document: Forum Heritage Services. 2012. Kent Farmsteads & Landscape Project.
Location: Kent County Council - Heritage 2012/306
- (2) Unpublished document: English Heritage. 2009. Historic Farmsteads: A Manual for Mapping.
Location: Kent County Council - Heritage 2012/307

Location

National Grid Reference

TR 0541 4656 (point)

TR04NE

Administrative Areas

Civil Parish	WYE WITH HINXHILL, ASHFORD, KENT
District	ASHFORD, KENT
County	KENT

Associated Designations - None recorded

Other Statuses and Cross-References

Kent Farmsteads & Landscape Project - 305774

Active

Related Monuments - None Recorded

Finds - None recorded

Associated Events/Activities - None recorded

HER Number MKE87428

Record Type Farmstead

Site Name Farmstead south of Wye

A loose courtyard plan farmstead with buildings to two sides of the yard.

Monument Types and Dates

FARMSTEAD (Post Medieval - 1800 AD)

Description

Type: Loose courtyard with working agricultural buildings on two sides

Farmhouse: Farmhouse detached in central position

Position: Isolated position

Survival: Farmstead completely demolished

(1-2)

Sources

- (1) Unpublished document: Forum Heritage Services. 2012. Kent Farmsteads & Landscape Project.
Location: Kent County Council - Heritage 2012/306
- (2) Unpublished document: English Heritage. 2009. Historic Farmsteads: A Manual for Mapping.
Location: Kent County Council - Heritage 2012/307

Location

National Grid Reference

TR 0546 4650 (point)

TR04NE

Administrative Areas

Civil Parish	WYE WITH HINXHILL, ASHFORD, KENT
District	ASHFORD, KENT
County	KENT

Associated Designations - None recorded

Other Statuses and Cross-References

Kent Farmsteads & Landscape Project - 305807

Active

Related Monuments - None Recorded

Finds - None recorded

Associated Events/Activities - None recorded

HER Number TR 04 NE 266**Record Type** Crash Site**Site Name** Crash site of Supermarine Spitfire I

Crash site of Supermarine Spitfire I

Monument Types and Dates

AIRCRAFT CRASH SITE (Modern - 1940 AD)

SPITFIRE (Modern - 1940 AD)

Description

Supermarine Spitfire I (X4237) of 19 Sq, RAF Duxford, crashed 27th September 1940 at Wye Court Farm, Wye. Pilot injured. Aircraft written off. Site excavated February 1974 by Lodon Air Museum. (1)

Sources

(1) Bibliographic reference: Winston G. Ramsey (ed). 1982. The Battle of Britain: Then and now. 469

Location**National Grid Reference**

TR 0524 4724 (point)

TR04NE

Point

Administrative Areas

Civil Parish

WYE WITH HINXHILL, ASHFORD, KENT

District

ASHFORD, KENT

County

KENT

Associated Designations

Protected Military Remains (Aircraft)	Crash site of Supermarine Spitfire I	Active	DKE22086
Protected Military Remains (Aircraft)	Crash site of Supermarine Spitfire I	Active	DKE22511

Other Statuses and Cross-References

Sites & Monuments Record - TR 04 NE 266	Active
---	--------

Related Monuments - None Recorded**Finds - None recorded****Associated Events/Activities - None recorded**

HER Number TR 04 NW 208

Record Type Building

Site Name Wye Signal Box

Built in 1893 for the South Eastern Railway. The contractors were Saxby & Farmer and it is an example of their Type 12 signal box.

Monument Types and Dates

SIGNAL BOX (Post Medieval to Modern - 1893 AD to 2050 AD)

Description

Details

Built in 1893 for the South Eastern Railway. The contractors were Saxby & Farmer and it is an example of their Type 12 signal box.

MATERIALS: lower floor brown brick in Flemish bond with a projecting plinth, the first floor is timber-framed, clad in weatherboarding. Gabled slate roof. The external wooden staircase was removed in 2013.

PLAN: two storeys with operating floor over locking floor. Three bays long by three bays wide, originally with a staircase at the south-west end.

EXTERIOR: north-west side facing the track has three six-pane sliding sash windows to the operating room and an access balcony with cast iron brackets. The cambered locking room window survives. The gable end has carved bargeboards and there are two four-pane windows, a half-glazed door and small later porch. The locking room has a panelled door. The north-east end has similar bargeboards, three four-pane windows and a continuation of the access balcony.

INTERIOR: the operating room retains a 24 lever 1888 Duplex lever frame. The locking room could not be accessed.

History

From the 1840s, huts or cabins were provided for men operating railway signals. These were often located on raised platforms containing levers to operate the signals and in the early 1860s, the fully glazed signal box, initially raised high on stilts to give a good view down the line, emerged. The interlocking of signals and points, perhaps the most important single advance in rail safety, patented by John Saxby in 1856, was the final step in the evolution of railway signalling into a form recognisable today. Signal boxes were built to a great variety of different designs and sizes to meet traffic needs by signalling contractors and the railway companies themselves.

Signal box numbers peaked at around 12,000-13,000 for Great Britain just prior to the First World War and successive economies in working led to large reductions in their numbers from the 1920s onwards. British Railways inherited around 10,000 in 1948 and numbers dwindled rapidly to about 4,000 by 1970. In 2012, about 750 remained in use; it is anticipated that most will be rendered redundant over the next decade. Saxby & Farmer moved away from hipped roof designs in the mid 1880s to gabled boxes and the Type 12 design was built in some numbers for the South Eastern Railway and the London, Chatham & Dover Railway between 1890 and 1894.

Wye Signal Box was built in 1893 and retains its frame of 1888 Duplex pattern. It closed in 2003 but the box has been retained. The external staircase was removed at some time after English Heritage's site visit on 02/05/2013 but before 03/07/2013. (1)

Sources

(1) Unpublished document: English Heritage. 2013. English Heritage (Listing) Advice Report for Signal Box: Wye.

Location: English Heritage - 477137

Location

National Grid Reference

TR 04795 46907 (point)

TR04NW

Point

Administrative Areas - None recorded

Associated Designations - None recorded

Other Statutes and Cross-References

Sites & Monuments Record - TR 04 NW 208

Active

Related Monuments - None Recorded

Finds - None recorded

Associated Events/Activities - None recorded

HER Number TR 05 SE 324**Record Type** Monument**Site Name** Possible Roman road from Wye to Canterbury, east bank of the Great Stour

A Roman road possibly runs on the east side of the Great Stour, from Wye to Canterbury.

Monument Types and Dates

ROAD (Roman - 43 AD to 409 AD)

Description

Margary's Roman road route 130 (TQ 93 NE 66), between Ashford and Canterbury, may follow a different route from that recorded in the NMR. From Godmersham it follows an 'as the crow flies' route over hills to Thanington.

This alternative route is based on OS drawings of 1797. These maps show main roads pre-dating the modern A28. From Wye the possible route runs along roads to Godmersham. From Godmersham it follows what are now trackways, footpaths or hedgerows, though many of these are shown as roads on the late 18th century mapping. At Juliberrie's Grave the route turns east.

Between TR 08138 53289 and TR 08633 53663 there are cropmarks visible on Google Earth images of 2007 of a probable trackway with flanking parallel ditches. This could be the Roman road or a later deviation but it is felt that the route probably ran across this area, as opposed to over the hill on which Denge Wood stands (the NMR route).

From Pickelden Farm House the route could have followed what is now a footpath to Shalmsford Street. From there it could have gone past Chartham, to Horton, to Milton Manor Farm and then on into Thanington. The later parts of this route are shown as a route on the late 18th century mapping and avoid the higher land along this route, staying on the c.25m contour on the east bank above the Great Stour.

Another possibility is that it went to Mystole and then followed Cockering Road, as the NMR route largely does. The Ordnance Survey linear file held by the NMR records a section of surviving agger in Larkey Valley Wood, between c.TR 12385 55666 and c.TR 12620 55844. This is on the same alignment as the Wincheap Gate at Canterbury. If this is part of the Roman road it may be that the route moved onto this alignment somewhere between Milton Manor Farm and Stile Farm.

Sources - None recorded**Location****National Grid Reference**

Centred TR 0962 5173 (8143m by 9857m) TR05SE Line

Administrative Areas

Civil Parish	CHARTHAM, CANTERBURY, KENT
Civil Parish	CHILHAM, ASHFORD, KENT
Civil Parish	CRUNDALE, ASHFORD, KENT
Civil Parish	GODMERSHAM, ASHFORD, KENT
Civil Parish	THANINGTON WITHOUT, CANTERBURY, KENT
Civil Parish	WYE WITH HINXHILL, ASHFORD, KENT
District	ASHFORD, KENT
District	CANTERBURY, KENT
County	KENT

Associated Designations

Selected Heritage Inventory for Natural England	Olantigh Towers, a mid C19 park and pleasure ground, 500m north of Wye	Active	DKE22668
---	--	--------	----------

Other Statuses and Cross-References

SHINE Candidate (Yes)	Active
Sites & Monuments Record - TR 05 SE 324	Active

Related Monuments

TQ 93 NE 66 Roman road running from Benenden to
Canterbury via Ashford

Functional Association

Finds - None recorded

Associated Events/Activities - None recorded

HER Number TR 04 NW 212**Record Type** Monument**Site Name** Mostly undated ditches and pits, Luckley Field, Wye

In 2013 an evaluation in advance of development at Luckley Field, Wye found a series of ditches and pits. Although some datable finds were recovered, the dating of all the features is tentative.

Monument Types and Dates

DITCH (Unknown date)

PIT (Unknown date)

Description

In 2013 an evaluation in advance of development was carried out at Luckley Field, Wye.

A series of ditches and pits were discovered, exclusively in the south-western half of the site. Although some datable finds were recovered, these were limited to no more than a single piece from any feature. The excavators regarded the dating of all the features is at best tentative. The ditches are likely to have been agricultural, possibly stock enclosures or paddocks. They were laid-out on the well-draining loam soils to the immediate south to the historic medieval core of Wye village. Two features in Trench 6 (a possible tree throw and ditch) may represent an earlier phase of activity, possibly of early prehistoric date.(1)

Sources

- (1) Unpublished document: Archaeology South-East. 2013. Archaeological Evaluation Report, Luckley Field, Wye, Kent..

Location: Kent County Council - Heritage 2014/234

Location**National Grid Reference**

TR 0506 4643 (point) TR04NE Point

Administrative Areas

Civil Parish WYE WITH HINXHILL, ASHFORD, KENT
 District ASHFORD, KENT
 County KENT

Associated Designations - None recorded**Other Statuses and Cross-References**

Sites & Monuments Record - TR 04 NW 212 Active

Related Monuments - None Recorded**Associated Finds**

- FKE51954 SHERD (1) (Prehistoric - 500000 BC? to 42 AD?)
 FKE51955 SHERD (1) (Medieval - 1250 AD? to 1350 AD?)
 FKE51956 SHERD (Small quantity) (Medieval - 1200 AD to 1300 AD)
 FKE51957 TILE (1) (Roman - 43 AD to 409 AD)
 FKE51958 TILE (Small quantity) (Medieval to Post Medieval - 1066 AD to 1900 AD)
 FKE51959 LITHIC IMPLEMENT (3) (Prehistoric - 500000 BC to 42 AD)

Associated Events/Activities

EKE13384 Archaeological Evaluation, Luckley Field, Wye, Kent. (Intrusive Event. Ref: ASE Project No: 5902)

HER Number TR 04 NE 275**Record Type** Monument**Site Name** Pit and posthole at Wye Court Farm, Wye, Kent

An archaeological evaluation in November 2013 excavated an undatable posthole and a curvilinear pit which contained a small assemblage of Mesolithic/ early Neolithic flint.

Monument Types and Dates

POST HOLE (Unknown date)

PIT ((between) Early Mesolithic to Early Neolithic - 10000 BC to 3001 BC)

Description

In November 2013 an archaeological evaluation took place at Wye Court Farm, Wye, Kent by Archaeology South East on behalf of Taylor Wimpey South-East. 10 trenches were excavated in advance of residential development.

Trench 1 revealed a posthole and shallow curvilinear pit close to each other. The posthole was sealed by subsoil and cut into the natural substrate. No dating evidence was retrieved from the posthole fill.

The curvilinear pit measured 2.48m by 0.70m and 0.31m deep and was orientated on a north-north-west to south-south-east alignment. The fill included a small assemblage of Mesolithic/early Neolithic flints comprising of 19 fragments of struck flint including 2 bladelets, 3 blades, 13 flakes and 3 fragments of fire cracked flint. This is indicative of flint knapping in the area, although it may not be in situ. (1)

Sources

- (1) Unpublished document: Archaeology South-East. 2013. An archaeological evaluation report: Wye Court Farm, Wye, Kent.

Location: Kent County Council - 2014/286

Location**National Grid Reference**

TR 0506 4705 (point)

TR04NE

Point

Administrative Areas

Civil Parish WYE WITH HINXHILL, ASHFORD, KENT

District ASHFORD, KENT

County KENT

Associated Designations - None recorded**Other Statuses and Cross-References**

Sites & Monuments Record - TR 04 NE 275

Active

Related Monuments - None Recorded**Associated Finds**

FKE52030 LITHIC IMPLEMENT (Small quantity) (Early Mesolithic to Early Neolithic - 10000 BC to 3001 BC) FLINT

FKE52031 BURNT FLINT (2) (Early Mesolithic to Early Neolithic - 10000 BC to 3001 BC) FLINT

Associated Events/Activities

EKE13399 An archaeological evaluation report: Wye Court Farm, Wye, Kent (Intrusive Event. Ref: WFW13)

HER Number TR 04 NE 276**Record Type** Monument**Site Name** Ditches at Wye Court Farm, Wye

Ditches at Wye Court Farm, Wye. Alignment corresponds with that of the existing field boundaries and are therefore likely to represent a removed field boundary. Ditch fill was of Medieval date.

Monument Types and Dates

DITCH ((at some time) Medieval - 1066 AD to 1539 AD)

Description

An evaluation of land at Wye Court Farm, Wye by Archaeology South-East in advance of residential development. The terminus of a ditch running on a northwest-southeast alignment was found towards the north corner of the site and a second ditch running northeast-southwest running through the centre of the site. The ditch terminus measured 1.31m wide by 0.19m deep, with the rest of the ditch continuing north into unexcavated land. The second ditch was identified running through three excavation trenches measuring a maximum of 2.60m wide and 0.67m deep. No terminus was observed. The ditch terminus fill contained medieval pot sherds, fragments of slag fired clay and a single residual flint blade of Mesolithic/ early Neolithic date. The second ditch fill contained 2 fragments of ceramic building material of Medieval/post Medieval date, 1 fragment of animal bone and a single flint blade from trench 4, and in trench 6 the fill contained animal bone and 1 fragment of Medieval pottery.

The alignment of the ditches corresponds with that of the surrounding existing boundary and is therefore likely they represent a removed field boundary with the fill suggesting a Medieval date for the infilling of the ditch and that the ditches are contemporary. (1)

Sources

- (1) Unpublished document: Archaeology South-East. 2013. An archaeological evaluation report: Wye Court Farm, Wye, Kent.

Location: Kent County Council - 2014/286

Location**National Grid Reference**

TR 05117 47057 (point) TR04NE Point

Administrative Areas - None recorded**Associated Designations - None recorded****Other Statuses and Cross-References**

Sites & Monuments Record - TR 04 NE 276 Active

Related Monuments - None Recorded**Associated Finds**

FKE52032	TILE (Small quantity) (Medieval to Post Medieval - 1066 AD to 1900 AD)	
FKE52033	SLAG (Small quantity) (Medieval - 1150 AD to 1250 AD)	IRON
FKE52034	WORKED OBJECT (1)	CLAY
FKE52035	ANIMAL REMAINS (Small quantity)	BONE
FKE52036	LITHIC IMPLEMENT (1) (Early Mesolithic to Early Neolithic - 10000 BC to 3001 BC)	FLINT

Associated Events/Activities

EKE13399 An archaeological evaluation report: Wye Court Farm, Wye, Kent (Intrusive Event. Ref: WFW13)

HER Number MKE93773**Record Type** Findspot**Site Name** Roman Copper alloy finger ring

Portable Antiquities Scheme find - Roman Copper alloy finger ring

Monument Types and Dates

FINDSPOT (Roman - 43 AD to 299 AD)

Evidence FIND

Description

A complete cast copper-alloy Roman finger ring. The hoop has a smooth profile with rounded shoulders. The ring is similar in design to the Henig II type, with the bezel broad in section and then tapering to a narrow back. However this finger ring has a circular hole setting in the bezel rather than an oval one. The bezel 9.39mm in width, with the hole 5.78mm in diameter. Finger rings of this type date from the first to third centuries AD. An incomplete but similar example can be seen on the database: KENT-F24140.

Date: from 43 AD (Certain) to 299 AD (Certain)

Period: Roman

Broad Period:

Method of manufacture: Cast

Thickness: 2.85 mm

Diameter: 21.17 mm

Weight: 3.42 grams

Completeness: Incomplete

OS GridRef: TR04874736

Easting: 604870

Northing: 147360

Date found: 2013-09-13T23:00:00Z

Methods of discovery: Metal detector

Recorded by: Hannah Page

Primary Identifier: Hannah Page

Subsequent action: Returned to finder

County: Kent

District: Ashford

Parish: Wye with Hinxhill

Sources - None recorded**Location****National Grid Reference**

TR 04870 47360 (point)

TR04NW

Point

Administrative Areas

Civil Parish

WYE WITH HINXHILL, ASHFORD, KENT

Associated Designations - None recorded**Other Statuses and Cross-References**

Portable Antiquities Scheme - KENT-DD6026

Active

Related Monuments - None Recorded**Associated Finds**

FKE56414 FINGER RING (1) (Roman - 43 AD to 299 AD)

COPPER ALLOY

Associated Events/Activities - None recorded

HER Number TR 04 NE 278

Record Type Monument

Site Name Pinfold (animal pound) south of Wye

The 1st edition Ordnance Survey map (1862-1875) shows a pinfold (animal pound) south of Wye.

Monument Types and Dates

POUND (Post Medieval to Unknown - 1862 AD?)

Description

The 1st edition Ordnance Survey map (1862-1875) shows a pinfold (animal pound) south of Wye. (1)

Sources

- (1) Map: Landmark. Ordnance Survey 1:2,500 map (OS 1st edition 1862-1875): Landmark Epoch 1.
Location: Kent County Council

Location

National Grid Reference

TR 0511 4631 (point) TR04NE Point

Administrative Areas

Civil Parish WYE WITH HINXHILL, ASHFORD, KENT
District ASHFORD, KENT
County KENT

Associated Designations - None recorded

Other Statuses and Cross-References

Sites & Monuments Record - TR 04 NE 278 Active

Related Monuments - None Recorded

Finds - None recorded

Associated Events/Activities - None recorded

HER Number TR 04 NW 220**Record Type** Monument**Site Name** Wye Aerodrome.

The former location of Wye (Ashford) R.F.C. Home defence and Training Airfield.

Monument Types and Dates

(Former Type) AIRFIELD (Modern - 1916 AD to 1919 AD)

Description

The former location of Wye (Ashford) R.F.C. Home defence and Training Airfield. No remains exist of the original aerodrome.

From 1916 onwards the increasing number of air raids led to a change in tactics with the RFC becoming responsible for Home Defence as they were ordered to deal with air raids. This led to a massive expansion in the number of War Office/RFC aerodromes as more resources were focused on dealing with the threat from German airships and bombers.(1)

Sources

- (1) Bibliographic reference: Oxford Archaeological South. 2016. First World War Wireless Stations in England..

Location: Oxford Archaeology - Heritage 2016/38

Location**National Grid Reference**

TR 0439 4777 (point) TR04NW Point

Administrative Areas

Civil Parish	WYE WITH HINXHILL, ASHFORD, KENT
District	ASHFORD, KENT
County	KENT

Associated Designations - None recorded**Other Statuses and Cross-References**

Sites & Monuments Record - TR 04 NW 220 Active

Related Monuments - None Recorded**Finds - None recorded****Associated Events/Activities - None recorded**

HER Number TR 04 NE 279

Record Type Building

Site Name Wye College, Wye

RAMC Hospital during WW1

Monument Types and Dates

HOSPITAL ((at some time) Modern - 1915 AD to 1918 AD)

Description

The RAMC set up a hospital to treat local troops in the museum of the College in Jun 1915. The College site was sold for redevelopment in 2015.

Sources - None recorded

Location

National Grid Reference

TR 0552 4685 (point) TR04NE Point

Administrative Areas

Civil Parish WYE WITH HINXHILL, ASHFORD, KENT

Associated Designations - None recorded

Other Statuses and Cross-References

Sites & Monuments Record - TR 04 NE 279 Active

Related Monuments - None Recorded

Finds - None recorded

Associated Events/Activities - None recorded

Kent County Council Event/Activity Full Report

01/02/2018

Number of records: 34

Event ID	Event Name	Event Type
EKE10591	Historic building survey of Wye Water Mill	Non-Intrusive Event

External Reference:

Dates: 01/09/1994 - 30/09/1994, between (1994)

Project Details:

Event/Activity Types

Building Survey

Thesaurus Event Types

BUILDING SURVEY

Event/Activity References - None recorded

Organisation: Canterbury Archaeological Trust

Associated Individuals

Croxford, Ben - Kent County Council Compiler

Associated Organisations

Location

Grid Reference

TR 04878 46884 (point) TR04NW Point

Administrative Areas

Civil Parish	WYE WITH HINXHILL, ASHFORD, KENT
District	ASHFORD, KENT
County	KENT

Address - None recorded

Description and Sources

Description

Survey of the water mill building.

Sources

Unpublished document: Canterbury Archaeological Trust. 1994. Wye Water Mill.

Associated Monuments

TR 04 NW 137 MILL HOUSE MILL (Listed Building TR 04 NW 137)

Event ID: EKE10998 **Name:** Evaluation of land at Bridge Street, Wye.

Event ID	Event Name	Event Type
EKE10998	Evaluation of land at Bridge Street, Wye.	Intrusive Event

External Reference:

Dates: 01/02/1995 - 03/02/1995, at some time (1995)

Project Details:

Event/Activity Types

Evaluation

Thesaurus Event Types

EVALUATION

Event/Activity References - None recorded

Organisation: Oxford Archaeology

Associated Individuals

Croxford, Ben - Kent County Council Compiler

Associated Organisations

Location

Grid Reference

Centred TR 0491 4684 (61m by 79m) TR04NW Dispersed

Administrative Areas

Civil Parish WYE WITH HINXHILL, ASHFORD, KENT
District ASHFORD, KENT
County KENT

Address - None recorded

Description and Sources

Description

An evaluation by means of six trenches totalling 78m in length. A ditch and a pond or relict stream channel with peat and waterlogged wood were found.

Sources

Unpublished document: Oxford Archaeological Unit. 1995. Land at Bridge Street Wye, Kent: Archaeological Evaluation.

Associated Monuments

TR 04 NW 42 Late Bronze Age/Early Iron Age pottery and ditch, Bridge street (Monument TR 04 NW 42)

Event ID: EKE11123 **Name:** Watching brief at Upper Bridge Street undercroft, Wye

Event ID	Event Name	Event Type
EKE11123	Watching brief at Upper Bridge Street undercroft, Wye	Intrusive Event

External Reference:

Dates: 18/11/1996 - 18/11/1996, on (1996)

Project Details:

Event/Activity Types

Watching Brief

Thesaurus Event Types

WATCHING BRIEF

Event/Activity References - None recorded

Organisation: Canterbury Archaeological Trust

Associated Individuals

Croxford, Ben - Kent County Council Compiler

Associated Organisations

Location

Grid Reference

TR 0535 4666 (point) TR04NE Point

Administrative Areas

Civil Parish WYE WITH HINXHILL, ASHFORD, KENT
District ASHFORD, KENT
County KENT

Address - None recorded

Description and Sources

Description

A watching brief of a test pit against the west side of the 13th century undercroft at Upper Bridge Street, Wye. No features were observed.

Sources

Unpublished document: Canterbury Archaeological Trust. 1996. Upper Bridge Street undercroft, Wye, Kent. Archaeological watching brief.

Associated Monuments

TR 04 NE 213 UNDERCROFT AT ENTRANCE TO STONEGATE EGG PACKING STATION (Listed Building TR 04 NE 213)

Event ID: EKE11406 **Name:** Watching brief at 4 Upper Bridge Street, Wye

Event ID	Event Name	Event Type
EKE11406	Watching brief at 4 Upper Bridge Street, Wye	Intrusive Event

External Reference:

Dates: 11/02/2011 - 16/02/2011, between (2011)

Project Details:

Event/Activity Types

Watching Brief

Thesaurus Event Types

WATCHING BRIEF

Event/Activity References - None recorded

Organisation: Trust for Thanet Archaeology

Associated Individuals

Butler, Matt - Kent County Council Compiler

Associated Organisations

Location

Grid Reference

Centred TR 0535 4666 (8m by 25m) TR04NE Area

Administrative Areas

Civil Parish WYE WITH HINXHILL, ASHFORD, KENT

District ASHFORD, KENT

County KENT

Address - None recorded

Description and Sources

Description

Watching brief at 4 Upper Bridge Street, Wye, during the installation of services. A drain and a wall of possible medieval date were found.

Sources

Unpublished document: Trust for Thanet Archaeology. 2011. Land to the rear of Wife of Bath Restaurant, 4 Upper Bridge Street, Wye, Ashford, Kent: Archaeological Watching Brief Report.

Associated Monuments

TR 04 NE 243 Drain, of possible medieval date (Monument TR 04 NE 243)

TR 04 NE 244 Wall, of possible medieval date (Monument TR 04 NE 244)

Event ID: EKE11408 **Name:** Evaluation at 4 Upper Bridge Street, Wye

Event ID	Event Name	Event Type
EKE11408	Evaluation at 4 Upper Bridge Street, Wye	Intrusive Event

External Reference:

Dates: 10/06/2010 - 11/06/2010, between (2010)

Project Details:

Event/Activity Types

Evaluation

Thesaurus Event Types

EVALUATION

Event/Activity References - None recorded

Organisation: Trust for Thanet Archaeology

Associated Individuals

Butler, Matt - Kent County Council Compiler

Associated Organisations

Location

Grid Reference

Centred TR 0535 4661 (12m by 7m) TR04NE Area

Administrative Areas

Civil Parish WYE WITH HINXHILL, ASHFORD, KENT
District ASHFORD, KENT
County KENT

Address - None recorded

Description and Sources

Description

Evaluation at 4 Upper Bridge Street, Wye, prior to development works. Nothing of interest found.

Sources

Unpublished document: Trust for Thanet Archaeology. 2010. Land to the Rear of Wife of Bath Restaurant, 4 Upper Bridge Street, Wye, Ashford, Kent: Archaeological Evaluation Report.

Associated Monuments - None recorded

Event ID: EKE11948 **Name:** Evaluation at Wye Waste Water Treatment Works

Event ID	Event Name	Event Type
EKE11948	Evaluation at Wye Waste Water Treatment Works	Intrusive Event

External Reference:

Dates: 26/03/2012 - 27/03/2012, between (2012)

Project Details:

Event/Activity Types

Evaluation

Thesaurus Event Types

EVALUATION

Event/Activity References - None recorded

Organisation: Archaeology South-East

Associated Individuals

Croxford, Ben - Kent County Council Compiler

Associated Organisations

Location

Grid Reference

Centred TR 0493 4661 (40m by 43m) TR04NW Area

Administrative Areas

Civil Parish WYE WITH HINXHILL, ASHFORD, KENT

District ASHFORD, KENT

County KENT

Address - None recorded

Description and Sources

Description

Evaluation by means of three trenches. No archaeological finds or features were observed.

Sources

Unpublished document: Archaeology South-East. 2012. Archaeological and Geoarchaeological Evaluation Report at Wye Waste Water Treatment Works (WWTW), Bridge Street, Kent.

Associated Monuments - None recorded

Event ID: EKE11949 **Name:** Evaluation at Wye Waste Water Treatment Works

Event ID	Event Name	Event Type
EKE11949	Evaluation at Wye Waste Water Treatment Works	Intrusive Event

External Reference:

Dates: 26/03/2012 - 27/03/2012, between (2012)

Project Details:

Event/Activity Types

Geoarchaeological Survey

Thesaurus Event Types

EVALUATION

Event/Activity References - None recorded

Organisation: Archaeology South-East

Associated Individuals

Croxford, Ben - Kent County Council Compiler

Associated Organisations

Location

Grid Reference

Centred TR 0492 4659 (37m by 13m) TR04NW Dispersed

Administrative Areas

Civil Parish WYE WITH HINXHILL, ASHFORD, KENT

District ASHFORD, KENT

County KENT

Address - None recorded

Description and Sources

Description

Geoarchaeological survey by means of two test pits. No archaeological finds were observed but the site was thought to have some potential, particularly for Pleistocene palaeoenvironmental evidence.

Sources

Unpublished document: Archaeology South-East. 2012. Archaeological and Geoarchaeological Evaluation Report at Wye Waste Water Treatment Works (WWTW), Bridge Street, Kent.

Associated Monuments - None recorded

Event ID: EKE13298 **Name:** Desk based assessment at Wye Court Farm, near Ashford

Event ID	Event Name	Event Type
EKE13298	Desk based assessment at Wye Court Farm, near Ashford	Non-Intrusive Event

External Reference:

Dates: 01/12/2012 - 31/12/2012, at some time (2012)

Project Details:

Event/Activity Types - None recorded

Thesaurus Event Types

DESK BASED ASSESSMENT

Event/Activity References - None recorded

Organisation: CgMs Consulting

Associated Individuals

Croxford, Ben - Kent County Council Compiler

Associated Organisations

Location

Grid Reference

TR 0511 4705 (point) TR04NE Point

Administrative Areas

Civil Parish WYE WITH HINXHILL, ASHFORD, KENT

District ASHFORD, KENT

County KENT

Address - None recorded

Description and Sources

Description

A desk based assessment at Wye Court Farm, near Ashford

Sources

Unpublished document: CgMs Consulting. 2012. Archaeological Desk Based Assessment: Wye Court Farm, Wye, near Ashford, Kent.

Associated Monuments - None recorded

Event ID: EKE14738 **Name:** Archaeological and Historical Assessment of The Stour Valley, Kent

Event ID	Event Name	Event Type
EKE14738	Archaeological and Historical Assessment of The Stour Valley, Kent	Non-Intrusive Event

External Reference:

No dates recorded

Project Details:

Event/Activity Types - None recorded

Thesaurus Event Types

HISTORIC LANDSCAPE CHARACTERISATION

Event/Activity References - None recorded

Organisation: English Heritage

Associated Individuals

Ward, A. - Kent County Council

Associated Organisations

Location

Grid Reference

Centred TR 1314 5311 (46222m by 22169m) TR15SW Line

Administrative Areas

- Civil Parish ASH, DOVER, KENT
- Civil Parish ASHFORD, ASHFORD, KENT
- Civil Parish BOUGHTON ALUPH, ASHFORD, KENT
- Civil Parish BOUGHTON MALHERBE, MAIDSTONE, KENT
- Civil Parish CANTERBURY, CANTERBURY, KENT
- Civil Parish CHARING, ASHFORD, KENT
- Civil Parish CHARTHAM, CANTERBURY, KENT
- Civil Parish CHILHAM, ASHFORD, KENT
- Civil Parish CHISLET, CANTERBURY, KENT
- Civil Parish CLIFFSEND, THANET, KENT
- Civil Parish CRUNDALE, ASHFORD, KENT
- Civil Parish EGERTON, ASHFORD, KENT
- Civil Parish FORDWICH, CANTERBURY, KENT
- Civil Parish GODMERSHAM, ASHFORD, KENT
- Civil Parish GREAT CHART WITH SINGLETON, ASHFORD, KENT
- Civil Parish HOTHFIELD, ASHFORD, KENT
- Civil Parish LENHAM, MAIDSTONE, KENT
- Civil Parish LITTLE CHART, ASHFORD, KENT
- Civil Parish LITTLEBOURNE, CANTERBURY, KENT
- Civil Parish MINSTER, THANET, KENT
- Civil Parish MONKTON, THANET, KENT
- Civil Parish PLUCKLEY, ASHFORD, KENT
- Civil Parish SANDWICH, DOVER, KENT
- Civil Parish SARRE, THANET, KENT
- Civil Parish STOURMOUTH, DOVER, KENT
- Civil Parish STURRY, CANTERBURY, KENT
- Civil Parish THANINGTON WITHOUT, CANTERBURY, KENT
- Civil Parish WESTBERE, CANTERBURY, KENT
- Civil Parish WICKHAMBREAUX, CANTERBURY, KENT
- Civil Parish WORTH, DOVER, KENT

Event ID: EKE14738

Name: Archaeological and Historical Assessment of The Stour Valley, Kent

Civil Parish	WYE WITH HINXHILL, ASHFORD, KENT
District	ASHFORD, KENT
District	CANTERBURY, KENT
District	DOVER, KENT
District	MAIDSTONE, KENT
District	THANET, KENT
County	KENT

Address - None recorded

Description and Sources

Description

An archaeological and historical assessment of the Stour Valley, Kent.

Sources

Bibliographic reference: Nicola Bannister. 1999. The Stour Valley, Kent (Vols 1 and 2).

Associated Monuments

MKE86237 Debden Court (Farmstead MKE86237)

MKE87382 Harville Farm (Farmstead MKE87382)

TR 04 NW 218 Browning Bridge, said to be of possible early medieval origins (Monument TR 04 NW 218)

TR 05 SE 334 Neolithic axe (Findspot TR 05 SE 334)

TR 05 SW 334 Former 18th century workhouse, Old Wives Lees (Building TR 05 SW 334)

Event ID: EKE5594 **Name:** Watching Brief on First Time Sewerage Scheme, Wye

Event ID	Event Name	Event Type
EKE5594	Watching Brief on First Time Sewerage Scheme, Wye	Intrusive Event

External Reference:

Dates: 12/05/2000 - 06/10/2000, occasionally (2000)

Project Details:

Event/Activity Types

Watching Brief

Thesaurus Event Types

WATCHING BRIEF

Event/Activity References - None recorded

Organisation: Canterbury Archaeological Trust

Associated Individuals

Sparey-Green, Christopher - Canterbury Archaeological Trust Excavator

Associated Organisations

Location

Bramber Lane

Grid Reference

Centred TR 0474 4701 (181m by 311m) TR04NW Dispersed

Administrative Areas

Civil Parish WYE WITH HINXHILL, ASHFORD, KENT
District ASHFORD, KENT
County KENT

Address

Bramber Lane, Wye, Kent

Description and Sources

Description

Watching brief on trenching for sewerage scheme. The trenches revealed no identifiable archaeological deposits. Borehole evidence did confirm that the top of the natural as coarse gravel and sands but suggest that in the area of the present river channel at levels of 27.3 to 28.4m OD there was a major deposit of alluvium, perhaps derived from an earlier and wider channel subsequently sealed by up to 2 metres of clay and silts.

Sources

Unpublished document: Canterbury Archaeological Trust. 2001. Archaeological Watching Brief on First Time Sewerage Scheme, Bramble Lane, Wye.

Associated Monuments - None recorded

Event ID: EKE5969 **Name:** Observation of Transco Trenching, Wye

Event ID	Event Name	Event Type
EKE5969	Observation of Transco Trenching, Wye	Intrusive Event

External Reference:

Dates: 01/07/1999 - 31/07/1999, at some time (1999)

Project Details:

Event/Activity Types

Evaluation

Thesaurus Event Types

EVALUATION

Event/Activity References - None recorded

Organisation: Canterbury Archaeological Trust

Associated Individuals

Sparey-Green, Christopher - Canterbury Archaeological Trust Recorder

Associated Organisations

Location

Grid Reference

TR 0514 4687 (point) TR04NE Point

Administrative Areas

Civil Parish WYE WITH HINXHILL, ASHFORD, KENT
District ASHFORD, KENT
County KENT

Address - None recorded

Description and Sources

Description

Report on observation of a Transco service trench cut in July 1999 at Wye which produced nearly 3kg of Roman brick and tile.

Sources

Article in serial: Sparey-Green. 1999. Research and Discoveries: 12 Roman Building Material: Wye. Vol CXIX Pages 392-93.

Associated Monuments

TR 04 NE 84 Romano-British building material, 70-72 Churchfields Way, Wye (Findspot TR 04 NE 84)

Event ID: EKE9191 **Name:** Watching brief of foundations at Lady Joanna, Thornhill Primary School, Wye

Event ID	Event Name	Event Type
EKE9191	Watching brief of foundations at Lady Joanna, Thornhill Primary School, Wye	Intrusive Event

External Reference:

Dates: 06/05/2003 - 21/05/2006, occasionally (2005)

Project Details:

Event/Activity Types

Watching Brief

Thesaurus Event Types

WATCHING BRIEF

Event/Activity References - None recorded

Organisation: Canterbury Archaeological Trust

Associated Individuals

Linklater, Andrew - Canterbury Archaeological Trust Project Manager
McCaig, Lisa - Kent County Council Compiler

Associated Organisations

Canterbury Archaeological Trust Excavator

Location

Grid Reference

Centred TR 05039 46709 (52m by 30m) TR04NE Area

Administrative Areas

Civil Parish WYE WITH HINXHILL, ASHFORD, KENT
District ASHFORD, KENT
County KENT

Address - None recorded

Description and Sources

Description

Foundation trenches were dug for an extension of 6 classrooms at Lady Joanna School in Wye, no features of archaeological interest were identified and no finds. The area was found to have been heavily disturbed by construction debris.

Sources

(1) Unpublished document: Canterbury Archaeological Trust. 2003. An archaeological watching brief during the excavation of foundation trenches for a new 6 classroom extension at Lady Joanna Thornhill Primary School, Bridge Street, Ashford, Wye.

Associated Monuments - None recorded

Event ID: EKE9198 **Name:** Watching brief at Lady Joanna Thornhill Primary School, Bridge Street, Wye,

Event ID	Event Name	Event Type
EKE9198	Watching brief at Lady Joanna Thornhill Primary School, Bridge Street, Wye, Ashford. (phase I & II)	Intrusive Event

External Reference:

Dates: 06/05/2003 - 01/08/2003, occasionally (August 2003)

Project Details:

Event/Activity Types

Watching Brief

Thesaurus Event Types

WATCHING BRIEF

Event/Activity References - None recorded

Organisation: Canterbury Archaeological Trust

Associated Individuals

Blackburn, Donald - Kent County Council	Compiler
Linklater, Andrew - Canterbury Archaeological Trust	Supervisor
McCaig, Lisa - Kent County Council	Compiler

Associated Organisations

Canterbury Archaeological Trust	Excavator
---------------------------------	-----------

Location

Grid Reference

TR 05031 46710 (point)	TR04NE	Point
------------------------	--------	-------

Administrative Areas

Civil Parish	WYE WITH HINXHILL, ASHFORD, KENT
District	ASHFORD, KENT
County	KENT

Address - None recorded

Description and Sources

Description

between the 6th and 21st may 2003. several visits were made to the school. 330m of trenching over 3 areas. The area excavated sits upon a slight hillock, Bolts Hill. It is suspected that ploughing has reduced the height of the hill and removed any archaeological evidence. Further visits to the site were made during Phase II in July 2003.

Sources

Unpublished document: Canterbury Archaeological trust. 2003. An archaeological watching brief during the excavation of foundation trenches for a classroom extension at Lady Joanna Thornhillm Primary School, Bridge Street, Ashford (phase I and II).

Associated Monuments - None recorded

Event ID: EKE10002 **Name:** Evaluation at Taylor's Garage, Bridge Street, Wye

Event ID	Event Name	Event Type
EKE10002	Evaluation at Taylor's Garage, Bridge Street, Wye	Intrusive Event

External Reference: 1570

Dates: 14/11/2002 - 18/11/2002, between (2002)

Project Details:

Event/Activity Types

Evaluation

Thesaurus Event Types

EVALUATION

Event/Activity References - None recorded

Organisation: Archaeology South-East

Associated Individuals

Tuck, James - Kent County Council

Associated Organisations

Location

Grid Reference

Centred TR 05283 46665 (41m by 53m) TR04NE Area

Administrative Areas

Civil Parish WYE WITH HINXHILL, ASHFORD, KENT

District ASHFORD, KENT

County KENT

Address - None recorded

Description and Sources

Description

Medieval ditch and gully and building material were found. Large number of post-Medieval features (ditches, gullies, cess/rubbish pits etc.). Silver spoon dated to 1591.

Sources

- (1) Unpublished document: Archaeology South-East. 2004. Post excavation assessment and project design, Taylor's Garage, Bridge Street, Wye..
 - (2) Unpublished document: Archaeology South-East. 2002. An Archaeological Evaluation at Taylor's Garage, Bridge Street, Wye, Kent.
-

Associated Monuments

TR 04 NE 269 Medieval and post-Medieval features and associated finds, Taylor's Garage, Bridge Street, Wye (Monument TR 04 NE 269)

Event ID: EKE13042 **Name:** Excavation of the former Taylor's Garage, Bridge Street, Wye

Event ID	Event Name	Event Type
EKE13042	Excavation of the former Taylor's Garage, Bridge Street, Wye	Intrusive Event

External Reference: 1646

Dates: 01/01/2003 - 31/01/2003, at some time (2003)

Project Details:

Event/Activity Types - None recorded

Thesaurus Event Types

EXCAVATION

Event/Activity References - None recorded

Organisation: Archaeology South-East

Associated Individuals

Croxford, Ben - Kent County Council Compiler

Associated Organisations

Location

Grid Reference

Centred TR 0527 4667 (45m by 37m) TR04NE Area

Administrative Areas

Civil Parish WYE WITH HINXHILL, ASHFORD, KENT

District ASHFORD, KENT

County KENT

Address - None recorded

Description and Sources

Description

Excavation following evaluation.

Sources

Article in serial: Swift, D.. 2013. Archaeological excavation at the site of the former Taylor's Garage, Bridge Street, Wye. Arch Cant CXXXIII 2013: 311-314.

Unpublished document: Archaeology South-East. 2004. Post excavation assessment and project design, Taylor's Garage, Bridge Street, Wye..

Associated Monuments

TR 04 NE 269 Medieval and post-Medieval features and associated finds, Taylor's Garage, Bridge Street, Wye (Monument TR 04 NE 269)

Event ID: EKE11412 **Name:** Excavation at the former oil depot site, Bramble Lane, Wye

Event ID	Event Name	Event Type
EKE11412	Excavation at the former oil depot site, Bramble Lane, Wye	Intrusive Event
External Reference:	2558	
Dates:	01/09/2006 - 31/01/2007, between (2006)	

Project Details:

Event/Activity Types

Excavation

Thesaurus Event Types

EXCAVATION

Event/Activity References - None recorded

Organisation: Archaeology South-East

Associated Individuals

Butler, Matt - Kent County Council Compiler

Associated Organisations

Location

Grid Reference

Centred TR 0481 4718 (124m by 137m) TR04NW Area

Administrative Areas

Civil Parish WYE WITH HINXHILL, ASHFORD, KENT
District ASHFORD, KENT
County KENT

Address - None recorded

Description and Sources

Description

Excavation at the former oil depot site, Bramble Lane, Wye. A Roman industrial site was found. A single medieval pit and some post-medieval and modern features were also found, including WWII PLUTO activity.

Sources

Unpublished document: Archaeology South-East. 2009. Archaeological Investigations at the Former Oil Depot Site, Bramble Lane, Wye, Ashford, Kent. Post-Excavation Assessment and Project Design for Publication.

Associated Monuments

TR 04 NW 197 Single medieval pit (Monument TR 04 NW 197)
TR 04 NW 198 C1 - early C3 Roman industrial site (Monument TR 04 NW 198)

Event ID: EKE11415 **Name:** Watching brief at the former oil depot site, Bramble Lane, Wye

Event ID	Event Name	Event Type
EKE11415	Watching brief at the former oil depot site, Bramble Lane, Wye	Intrusive Event

External Reference: 2558

Dates: 13/09/2006 - 31/12/2006, at some time (2006)

Project Details:

Event/Activity Types

Watching Brief

Thesaurus Event Types

WATCHING BRIEF

Event/Activity References - None recorded

Organisation: Archaeology South-East

Associated Individuals

Butler, Matt - Kent County Council Compiler

Associated Organisations

Location

Grid Reference

Centred TR 0481 4711 (106m by 148m) TR04NW Area

Administrative Areas

Civil Parish WYE WITH HINXHILL, ASHFORD, KENT

District ASHFORD, KENT

County KENT

Address - None recorded

Description and Sources

Description

Watching brief at the former oil depot site, Bramble Lane, Wye. Disturbed deposits with much coal and ash were found, relating to the C19/C20 coal depot. Part of a ditch of unknown date was found. It is likely that most deposits, if they existed, would have been truncated by post-medieval disturbance.

Sources

Unpublished document: Archaeology South-East. 2009. Archaeological Investigations at the Former Oil Depot Site, Bramble Lane, Wye, Ashford, Kent. Post-Excavation Assessment and Project Design for Publication.

Associated Monuments - None recorded

Event ID: EKE13384 **Name:** Archaeological Evaluation, Luckley Field, Wye, Kent.

Event ID	Event Name	Event Type
EKE13384	Archaeological Evaluation, Luckley Field, Wye, Kent.	Intrusive Event

External Reference: ASE Project No: 5902
Dates: 15/01/2013 - 22/01/2013, between (2013)

Project Details:

Event/Activity Types - None recorded

Thesaurus Event Types

EVALUATION

Event/Activity References - None recorded

Organisation: Archaeology South-East

Associated Individuals - None recorded

Associated Organisations - None recorded

Location

Grid Reference

Centred TR 0507 4645 (134m by 127m) TR04NE Area

Administrative Areas

Civil Parish	WYE WITH HINXHILL, ASHFORD, KENT
District	ASHFORD, KENT
County	KENT

Address - None recorded

Description and Sources

Description

Archaeological Evaluation Report, Luckley Field, Wye, Kent. The evaluation identified a series of ditches, and occasional pits, exclusively in the south-western half of the site. Although some datable finds were recovered, these were limited to no more than a single piece from any feature, and the dating of all the features is at best tentative.

Sources

Unpublished document: Archaeology South-East. 2013. Archaeological Evaluation Report, Luckley Field, Wye, Kent..

Associated Monuments

TR 04 NW 212 Mostly undated ditches and pits, Luckley Field, Wye (Monument TR 04 NW 212)

Event ID: EKE11409 **Name:** Building survey of Wye Bridge

Event ID	Event Name	Event Type
EKE11409	Building survey of Wye Bridge	Non-Intrusive Event

External Reference: BRYBR/03

Dates: 01/11/2003 - 31/12/2003, at some time (2003)

Project Details:

Event/Activity Types

Building Survey

Thesaurus Event Types

BUILDING SURVEY

Event/Activity References - None recorded

Organisation: Canterbury Archaeological Trust

Associated Individuals

Butler, Matt - Kent County Council Compiler

Associated Organisations

Location

Grid Reference

TR 0486 4691 (point) TR04NW Point

Administrative Areas

Civil Parish WYE WITH HINXHILL, ASHFORD, KENT

District ASHFORD, KENT

County KENT

Address - None recorded

Description and Sources

Description

Building survey of Wye Bridge.

Sources

Unpublished document: Canterbury Archaeological Trust. 2005. Wye Bridge, Wye, Kent. Building Recording, Archaeological Evaluation, and an Archaeological Watching Brief Made Ahead of, and During, the Repair and Widening of Wye Bridge in 2003.

Associated Monuments

TR 04 NW 112 WYE BRIDGE (Listed Building TR 04 NW 112)

Event ID: EKE11410 **Name:** Evaluation at Wye Bridge

Event ID	Event Name	Event Type
EKE11410	Evaluation at Wye Bridge	Intrusive Event

External Reference: BRYBR/03

Dates: 21/03/2003 - 21/03/2006, on (2003)

Project Details:

Event/Activity Types

Trial Pits

Thesaurus Event Types

TEST PIT

Event/Activity References - None recorded

Organisation: Canterbury Archaeological Trust

Associated Individuals

Butler, Matt - Kent County Council Compiler

Associated Organisations

Location

Grid Reference

Centred TR 0484 4690 (73m by 12m) TR04NW Dispersed

Administrative Areas

Civil Parish WYE WITH HINXHILL, ASHFORD, KENT

District ASHFORD, KENT

County KENT

Address - None recorded

Description and Sources

Description

Evaluation at Wye Bridge, during bridge widening. 3 test pits. The western bank of the river has not seen any substantial modification, while the eastern bank had been built up to make the garden of the watermill. Other evidence is conspicuous by its absence.

Sources

Unpublished document: Canterbury Archaeological Trust. 2005. Wye Bridge, Wye, Kent. Building Recording, Archaeological Evaluation, and an Archaeological Watching Brief Made Ahead of, and During, the Repair and Widening of Wye Bridge in 2003.

Associated Monuments - None recorded

Event ID: EKE11411 **Name:** Watching brief at Wye Bridge

Event ID	Event Name	Event Type
EKE11411	Watching brief at Wye Bridge	Intrusive Event
External Reference:	BRYBR/03	
Dates:	01/01/2003 - 31/12/2003, occasionally (2003)	

Project Details:

Event/Activity Types

Watching Brief

Thesaurus Event Types

WATCHING BRIEF

Event/Activity References - None recorded

Organisation: Canterbury Archaeological Trust

Associated Individuals

Butler, Matt - Kent County Council Compiler

Associated Organisations

Location

Grid Reference

Centred TR 0486 4691 (45m by 15m) TR04NW Area

Administrative Areas

Civil Parish WYE WITH HINXHILL, ASHFORD, KENT
District ASHFORD, KENT
County KENT

Address - None recorded

Description and Sources

Description

Watching brief at Wye Bridge during bridge widening. Elements of C19 and C20 bridge alterations were observed.

Sources

Unpublished document: Canterbury Archaeological Trust. 2005. Wye Bridge, Wye, Kent. Building Recording, Archaeological Evaluation, and an Archaeological Watching Brief Made Ahead of, and During, the Repair and Widening of Wye Bridge in 2003.

Associated Monuments

TR 04 NW 112 WYE BRIDGE (Listed Building TR 04 NW 112)

Event ID: EKE5493 **Name:** Watching Brief at Bramble Lane, Wye

Event ID	Event Name	Event Type
EKE5493	Watching Brief at Bramble Lane, Wye	Intrusive Event
External Reference:	C.A.T. Ref No.: 1413	
Dates:	24/02/2000 - 24/02/2000, on (2000)	

Project Details:

Event/Activity Types

Watching Brief

Thesaurus Event Types

WATCHING BRIEF

Event/Activity References - None recorded

Organisation: Canterbury Archaeological Trust

Associated Individuals

Cass, S - Kent County Council Compiler

Associated Organisations

Location

Bramble Lane, Wye, Ashford, Kent

Grid Reference

Centred TR 04806 47169 (86m by 70m) TR04NW Dispersed

Administrative Areas

Civil Parish WYE WITH HINXHILL, ASHFORD, KENT

Address

Bramble Lane, Wye, Ashford, Kent

Description and Sources

Description

Watching brief at site of former 'Pluto' WWII fuel storage depot on Bramble Lane. Upper stratigraphy was very disturbed and lower stratigraphy was seriously contaminated with fuel/oil seepage.

Sources

Unpublished document: Canterbury Archaeological Trust. 2000. An Archaeological Watching Brief, Bramble Lane, Wye, Kent.

Associated Monuments - None recorded

Event ID: EKE3724 **Name:** BRAMBLE LANE

Event ID	Event Name	Event Type
EKE3724	BRAMBLE LANE	Event - Intervention

External Reference: EI 14572

Dates: 01/01/1970 - 31/12/1970

Project Details:

Event/Activity Types

Excavation

Thesaurus Event Types

EXCAVATION

Event/Activity References - None recorded

Organisation: Ashford Archaeology Society

Associated Individuals

BRADSHAW, J. - Unassigned	Finds Holder
BRADSHAW, J. - Unassigned	Director of fieldwork

Associated Organisations

Location

Grid Reference

TR 0477 4730 (point)	TR04NW	Point
----------------------	--------	-------

Administrative Areas

Civil Parish	WYE WITH HINXHILL, ASHFORD, KENT
--------------	----------------------------------

Address - None recorded

Description and Sources

Description

NO ARCHIVE RETAINED

Sources - None recorded

Associated Monuments

TR 04 NW 16 Roman iron works and possible occupation site, Wye (Monument TR 04 NW 16)

Event ID: EKE3725 Name: NEAR RACE COURSE

Event ID	Event Name	Event Type
EKE3725	NEAR RACE COURSE	Event - Intervention
External Reference:	EI 14573	
Dates:	01/01/1972 - 31/12/1972	

Project Details:

Event/Activity Types

Excavation

Thesaurus Event Types

EXCAVATION

Event/Activity References - None recorded

Organisation - None Recorded

Associated Individuals

BRADSHAW, J. - Unassigned	Director of fieldwork
DETSICAS, A. - Unassigned	Archive Holder

Associated Organisations

Location

Grid Reference

TR 0478 4653 (point)	TR04NW	Point
----------------------	--------	-------

Administrative Areas

Civil Parish	WYE WITH HINXHILL, ASHFORD, KENT
--------------	----------------------------------

Address - None recorded

Description and Sources

Description - None recorded

Sources - None recorded

Associated Monuments

TR 04 NW 19 Romano-British building, Wye (Monument TR 04 NW 19)
TR 04 NW 199 Romano-British building, Wye (Monument TR 04 NW 199)

Event ID: EKE4787 **Name:** UPPER BRIDGE STREET,WYE

Event ID	Event Name	Event Type
EKE4787	UPPER BRIDGE STREET,WYE	Event - Intervention

External Reference: EI 36056

Dates: 01/01/1988 - 31/12/1988

Project Details:

Event/Activity Types

Excavation

Thesaurus Event Types

EXCAVATION

Event/Activity References - None recorded

Organisation: Developer

Associated Individuals

WARD, Andrew - Unassigned Director of fieldwork

Associated Organisations

Location

Grid Reference

TR 053 466 (point) TR04NE Point

Administrative Areas

Civil Parish WYE WITH HINXHILL, ASHFORD, KENT

Address - None recorded

Description and Sources

Description

**MR & MRS.P.KEEGAN

Sources - None recorded

Associated Monuments

TR 04 NE 213 UNDERCROFT AT ENTRANCE TO STONEGATE EGG PACKING STATION (Listed Building
TR 04 NE 213)

Event ID: EKE11405 **Name:** Desk based assessment of land at Luckley House Wye

Event ID	Event Name	Event Type
EKE11405	Desk based assessment of land at Luckley House Wye	Non-Intrusive Event

External Reference: LM/131471

Dates: 19/08/2011, at some time (2011)

Project Details:

Event/Activity Types

Desk based assessment

Thesaurus Event Types

DESK BASED ASSESSMENT

Event/Activity References - None recorded

Organisation: CgMs Consulting

Associated Individuals

Butler, Matt - Kent County Council Compiler

Associated Organisations

Location

Grid Reference

Centred TR 0510 4663 (72m by 92m) TR04NE Area

Administrative Areas

Civil Parish WYE WITH HINXHILL, ASHFORD, KENT

District ASHFORD, KENT

County KENT

Address - None recorded

Description and Sources

Description

Desk based assessment of land at Luckley House, Wye. The was deemed to have a low to moderate potential for prehistoric and Roman remains, and a low potential for all other periods.

Sources

Unpublished document: CgMs Consulting. 2011. Archaeological Desk Based Assessment: Land at Luckley House, Wye, Kent.

Associated Monuments - None recorded

Event ID: EKE11401 **Name:** Desk-based assessment at Luckley Field, Wye

Event ID	Event Name	Event Type
EKE11401	Desk-based assessment at Luckley Field, Wye	Non-Intrusive Event

External Reference: SD/RB/11912

Dates: 01/06/2010 - 30/06/2010, at some time (2010)

Project Details:

Event/Activity Types

Building Survey

Thesaurus Event Types

BUILDING SURVEY

Event/Activity References - None recorded

Organisation: CgMs Consulting

Associated Individuals

Butler, Matt - Kent County Council Compiler

Associated Organisations

Location

Grid Reference

Centred TR 0507 4645 (134m by 127m) TR04NE Area

Administrative Areas

Civil Parish WYE WITH HINXHILL, ASHFORD, KENT

District ASHFORD, KENT

County KENT

Address - None recorded

Description and Sources

Description

Desk-based assessment at Luckley Field, Wye. The site was deemed to have a moderate potential for Roman remains and a low potential for all other periods.

Sources

Unpublished document: CgMs Consulting. 2010. Archaeological Desk Based Assessment: Land at Luckley Field Wye Kent.

Associated Monuments - None recorded

Event ID: EKE12537 **Name:** Geoarchaeological watching brief at Wye Waste Water Treatment Works

Event ID	Event Name	Event Type
EKE12537	Geoarchaeological watching brief at Wye Waste Water Treatment Works	Intrusive Event

External Reference: WWT 12

Dates: 01/10/2012 - 01/11/2012, between (2012)

Project Details:

Event/Activity Types - None recorded

Thesaurus Event Types

WATCHING BRIEF

Event/Activity References - None recorded

Organisation: Archaeology South-East

Associated Individuals

Croxford, Ben - Kent County Council Compiler

Associated Organisations

Location

Grid Reference

TR 0491 4659 (point) TR04NW Point

Administrative Areas

Civil Parish WYE WITH HINXHILL, ASHFORD, KENT

District ASHFORD, KENT

County KENT

Address - None recorded

Description and Sources

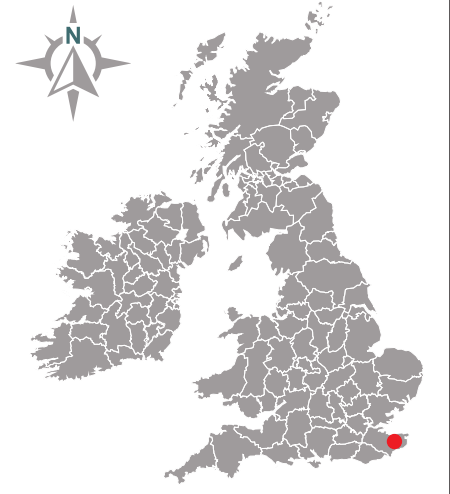
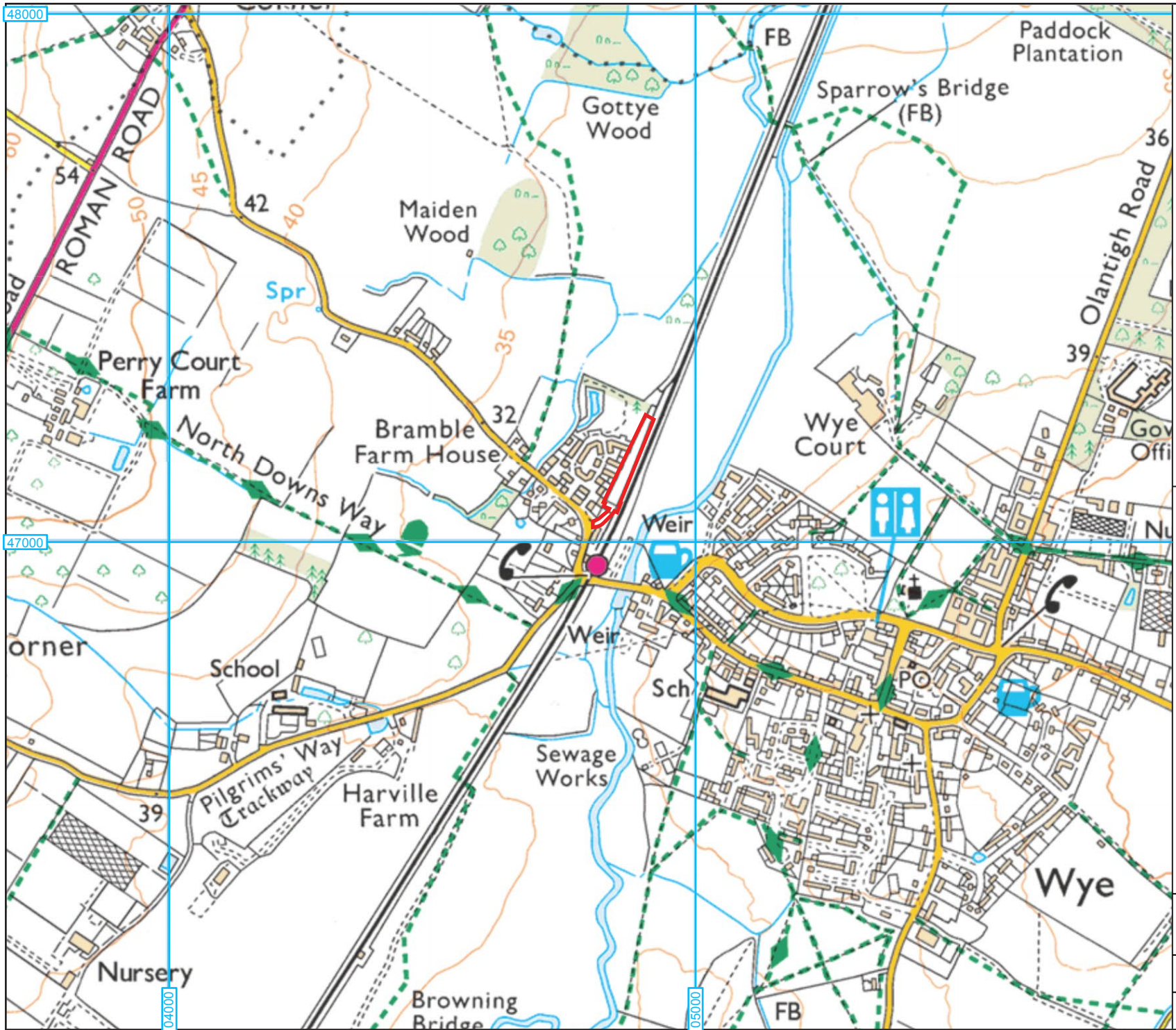
Description

Monitoring of two 10mx10mx8m deep shafts. The sides of the shafts were shuttered preventing observation of the complete section. No archaeological finds or features were observed.

Sources

Unpublished document: Archaeology South-East. 2012. Geoarchaeological Watching Brief at Wye Waste Water Treatment Works (WWTW), Bridge Street, Kent.

Associated Monuments - None recorded



KEY
 Site Boundary

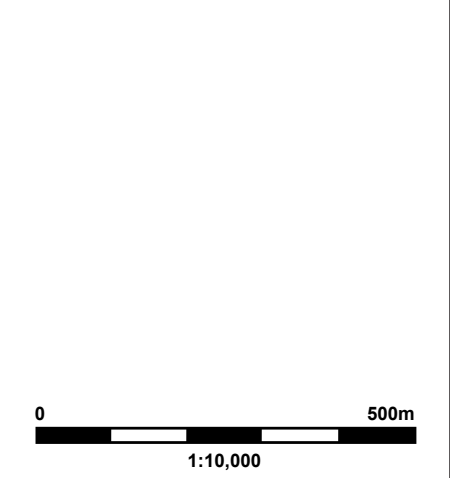
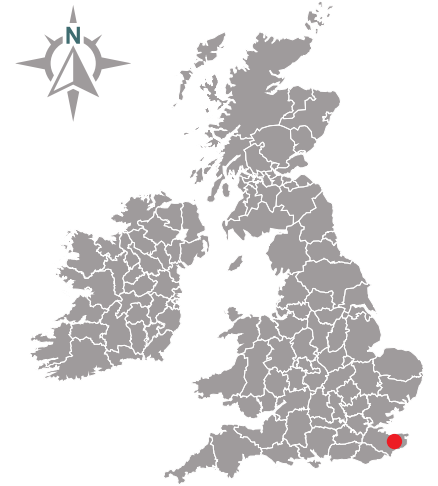
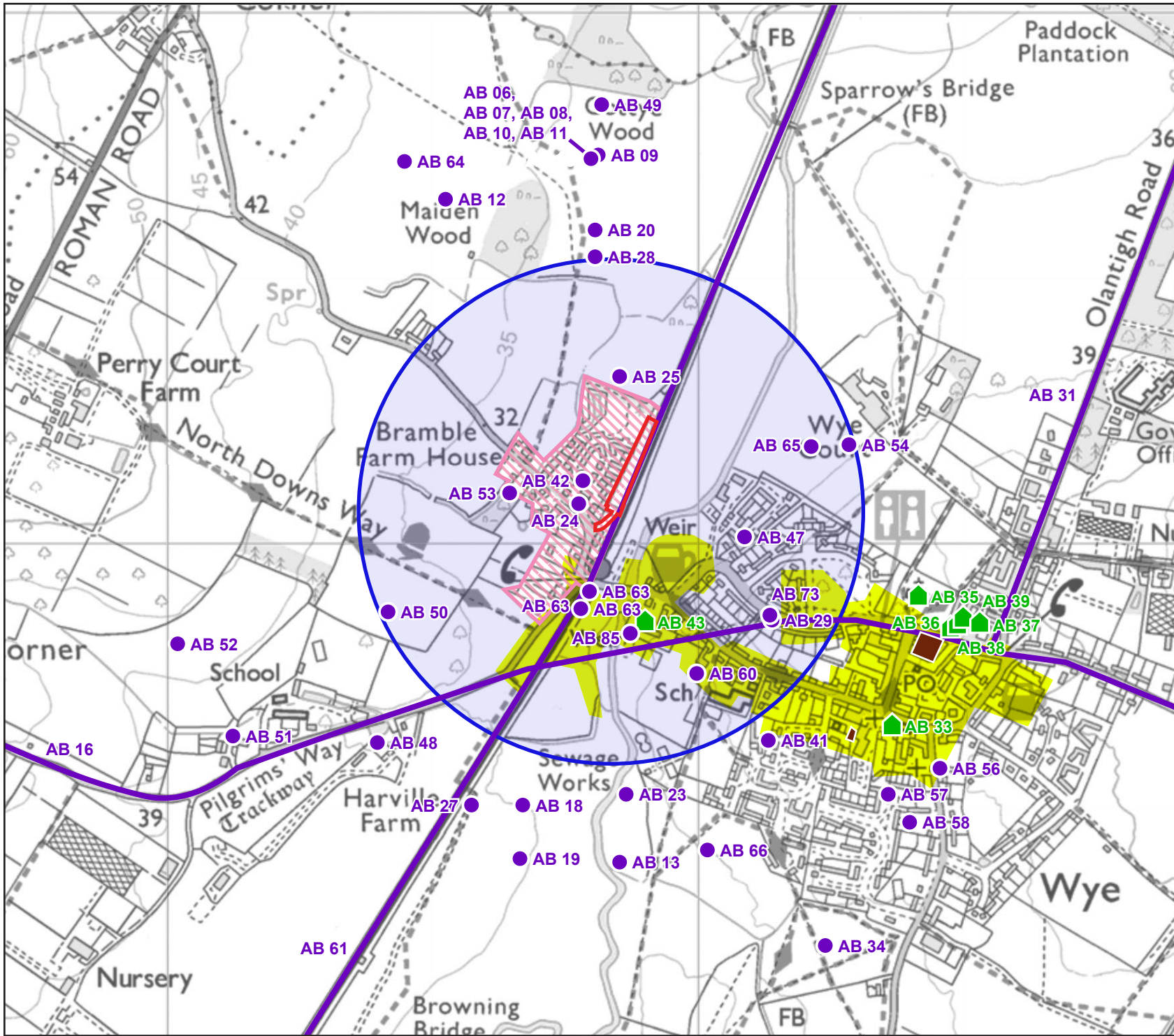


Figure 1: Site Location

Project: Bramble Lane, Wye

Date: 08/02/18 Job No: 60268



KEY

- Site Boundary
- Search Area (500m)
- Monument
- ▲ Historic Building
- Scheduled Monument
- HLC (AB 01)
- Wye Conservation Area (AB 02)

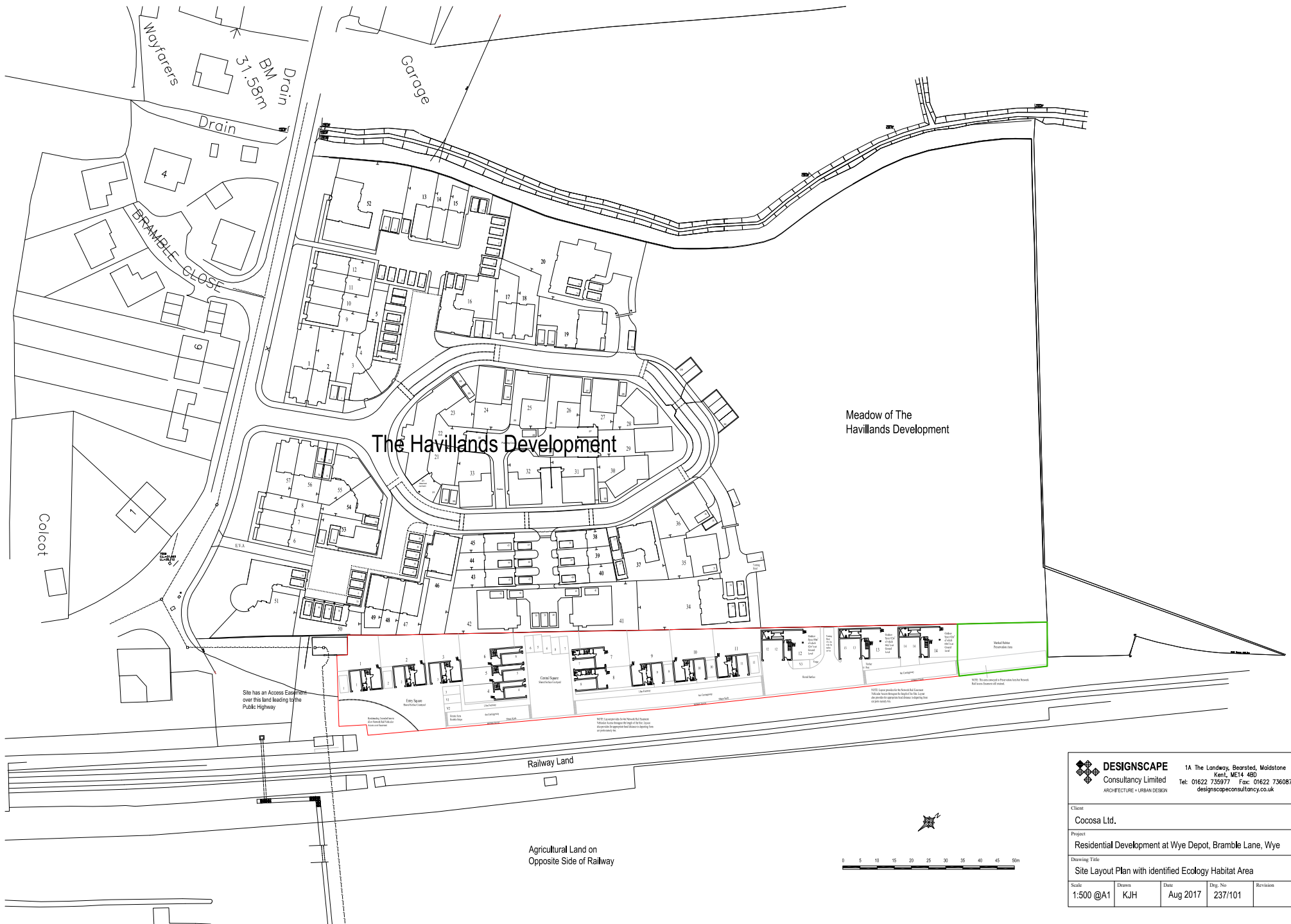
0 500m

1:10,000

Figure 2: Cultural Heritage Features Map

Project: Bramble Lane, Wye

Date: 08/02/18 Job No: 60268



The Havillands Development

Meadow of The Havillands Development

Site has an Access Easement over this land leading to the Public Highway

Boundary Condition: Proposed Plot 1/2/3/4/5/6/7/8/9/10/11/12/13/14/15

Plot 1: 111sqm

Plot 2: 111sqm

Plot 3: 111sqm

Plot 4: 111sqm

Plot 5: 111sqm

Plot 6: 111sqm

Plot 7: 111sqm

Plot 8: 111sqm

Plot 9: 111sqm

Plot 10: 111sqm

Plot 11: 111sqm

Plot 12: 111sqm

Plot 13: 111sqm

Plot 14: 111sqm

Plot 15: 111sqm

NOT TO BE USED FOR THE PURPOSES OF THE DEVELOPMENT WITHOUT THE WRITTEN APPROVAL OF THE DESIGNER. ANY UNAUTHORIZED USE OF THIS DRAWING IS PROHIBITED.

NOT TO BE USED FOR THE PURPOSES OF THE DEVELOPMENT WITHOUT THE WRITTEN APPROVAL OF THE DESIGNER. ANY UNAUTHORIZED USE OF THIS DRAWING IS PROHIBITED.

NOT TO BE USED FOR THE PURPOSES OF THE DEVELOPMENT WITHOUT THE WRITTEN APPROVAL OF THE DESIGNER. ANY UNAUTHORIZED USE OF THIS DRAWING IS PROHIBITED.

DESIGNSCAPE 1A The Landway, Bearsted, Maidstone
 Consultancy Limited Kent, ME14 4BD
 ARCHITECTURE + URBAN DESIGN Tel: 01622 735977 Fax: 01622 736087
 designscapeconsultancy.co.uk

Client
 Cocosa Ltd.

Project
 Residential Development at Wye Depot, Bramble Lane, Wye

Drawing Title
 Site Layout Plan with identified Ecology Habitat Area

Scale	Drawn	Date	Dep. No	Revision
1:500 @A1	KJH	Aug 2017	237/101	





AB Heritage Limited (Head Office)
Jarrow Business Centre, Rolling Mill
Road, Jarrow, South Tyneside, NE32 3DT
Tel: 03333 440 206
e-mail: info@abheritage.co.uk