

Historical Mapping Legends

Ordnance Survey County Series and Ordnance Survey Plan 1:2,500



Ordnance Survey Plan, Additional SIMs and Supply of Unpublished Survey Information 1:2,500 and 1:1,250



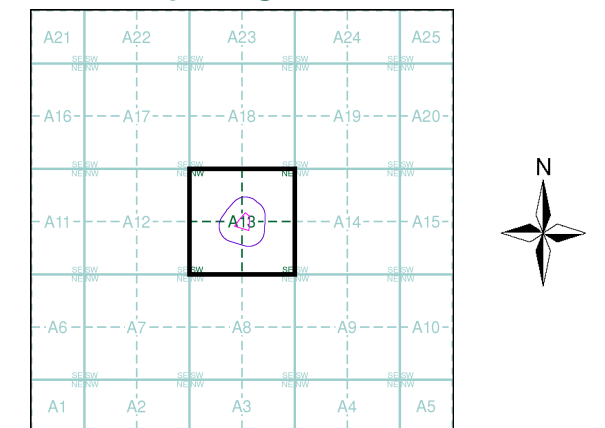
Large-Scale National Grid Data 1:2,500 and 1:1,250



Historical Mapping & Photography included:

Mapping Type	Scale	Date	Pg
Derbyshire	1:2,500	1875 - 1877	2
Derbyshire	1:2,500	1898 - 1899	3
Derbyshire	1:2,500	1916 - 1917	4
Derbyshire	1:2,500	1938	5
Ordnance Survey Plan	1:2,500	1961	6
Ordnance Survey Plan	1:2,500	1969 - 1970	7
Additional SIMs	1:2,500	1969	8
Supply of Unpublished Survey Information	1:2,500	1974	9
Additional SIMs	1:2,500	1991 - 1992	10
Large-Scale National Grid Data	1:2,500	1993 - 1995	11

Historical Map - Segment A13



Order Details

Order Number: 34795132_1_1
Customer Ref: 3240
National Grid Reference: 445100, 365110
Slice: A
Site Area (Ha): 0.65
Search Buffer (m): 100

Site Details

Stainsby Wetland - Site B, Stainsby, Heath, Chesterfield



Tel: 0844 844 9952
Fax: 0844 844 9951
Web: www.envirocheck.co.uk

Derbyshire

Published 1875 - 1877

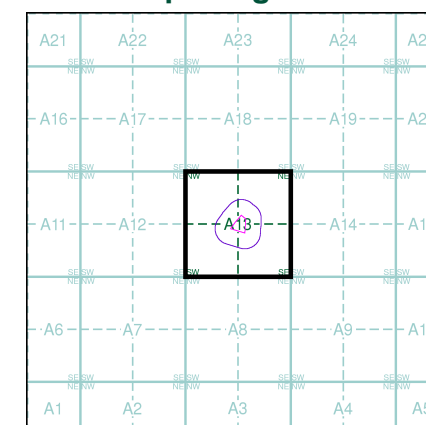
Source map scale - 1:2,500

The historical maps shown were reproduced from maps predominantly held at the scale adopted for England, Wales and Scotland in the 1840's. In 1854 the 1:2,500 scale was adopted for mapping urban areas and by 1896 it covered the whole of what were considered to be the cultivated parts of Great Britain. The published date given below is often some years later than the surveyed date. Before 1938, all OS maps were based on the Cassini Projection, with independent surveys of a single county or group of counties, giving rise to significant inaccuracies in outlying areas.

Map Name(s) and Date(s)

031_01	1875	1:2,500
031_05	1877	1:2,500

Historical Map - Segment A13

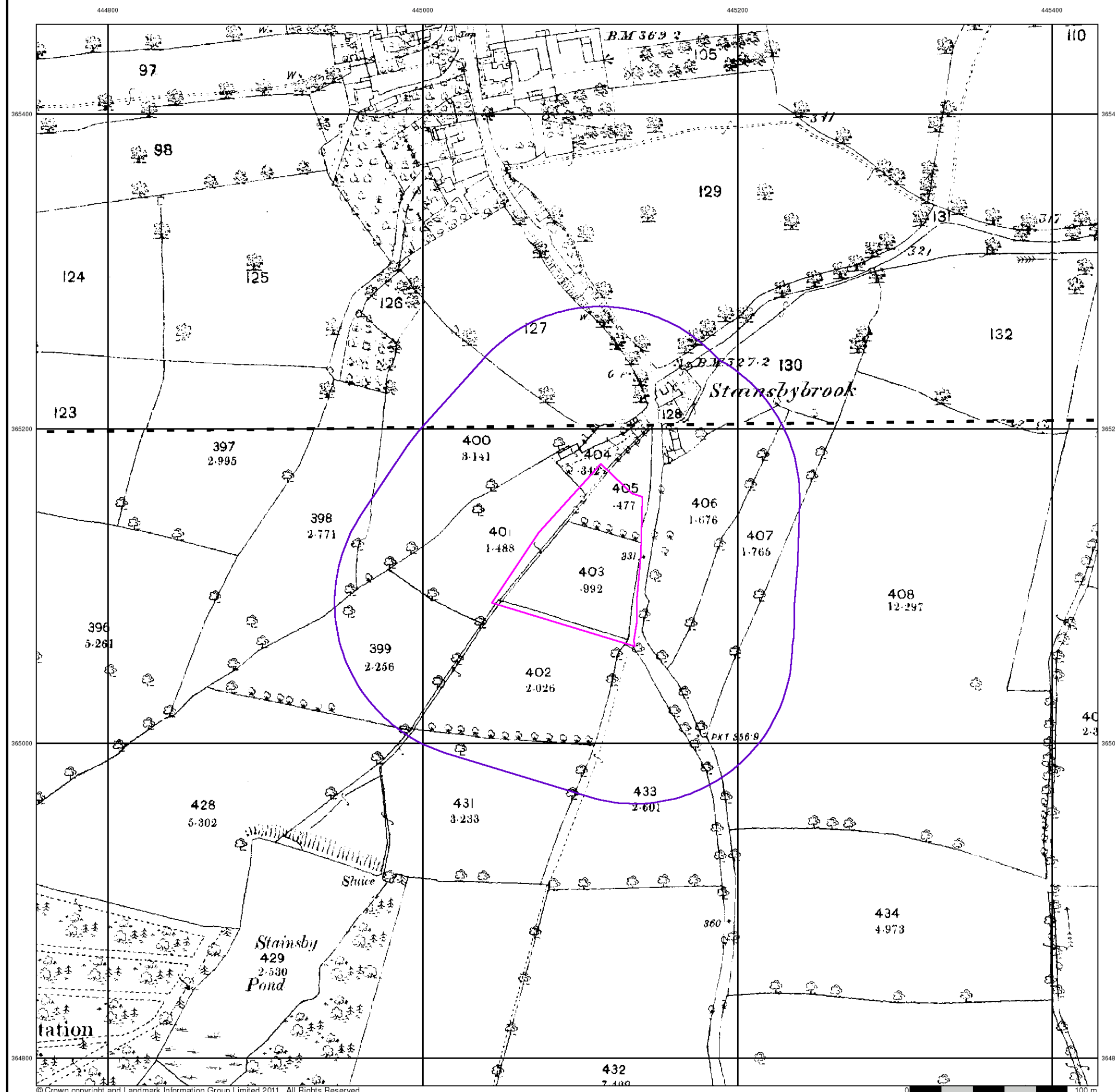


Order Details

Order Number: 34795132_1_1
 Customer Ref: 3240
 National Grid Reference: 445100, 365110
 Slice: A
 Site Area (Ha): 0.65
 Search Buffer (m): 100

Site Details

Stainsby Wetland - Site B, Stainsby, Heath, Chesterfield



Derbyshire

Published 1898 - 1899

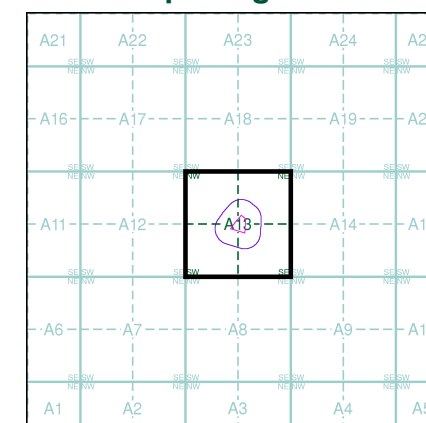
Source map scale - 1:2,500

The historical maps shown were reproduced from maps predominantly held at the scale adopted for England, Wales and Scotland in the 1840's. In 1854 the 1:2,500 scale was adopted for mapping urban areas and by 1896 it covered the whole of what were considered to be the cultivated parts of Great Britain. The published date given below is often some years later than the surveyed date. Before 1938, all OS maps were based on the Cassini Projection, with independent surveys of a single county or group of counties, giving rise to significant inaccuracies in outlying areas.

Map Name(s) and Date(s)

031_01	1898	1:2,500
031_05	1899	1:2,500

Historical Map - Segment A13

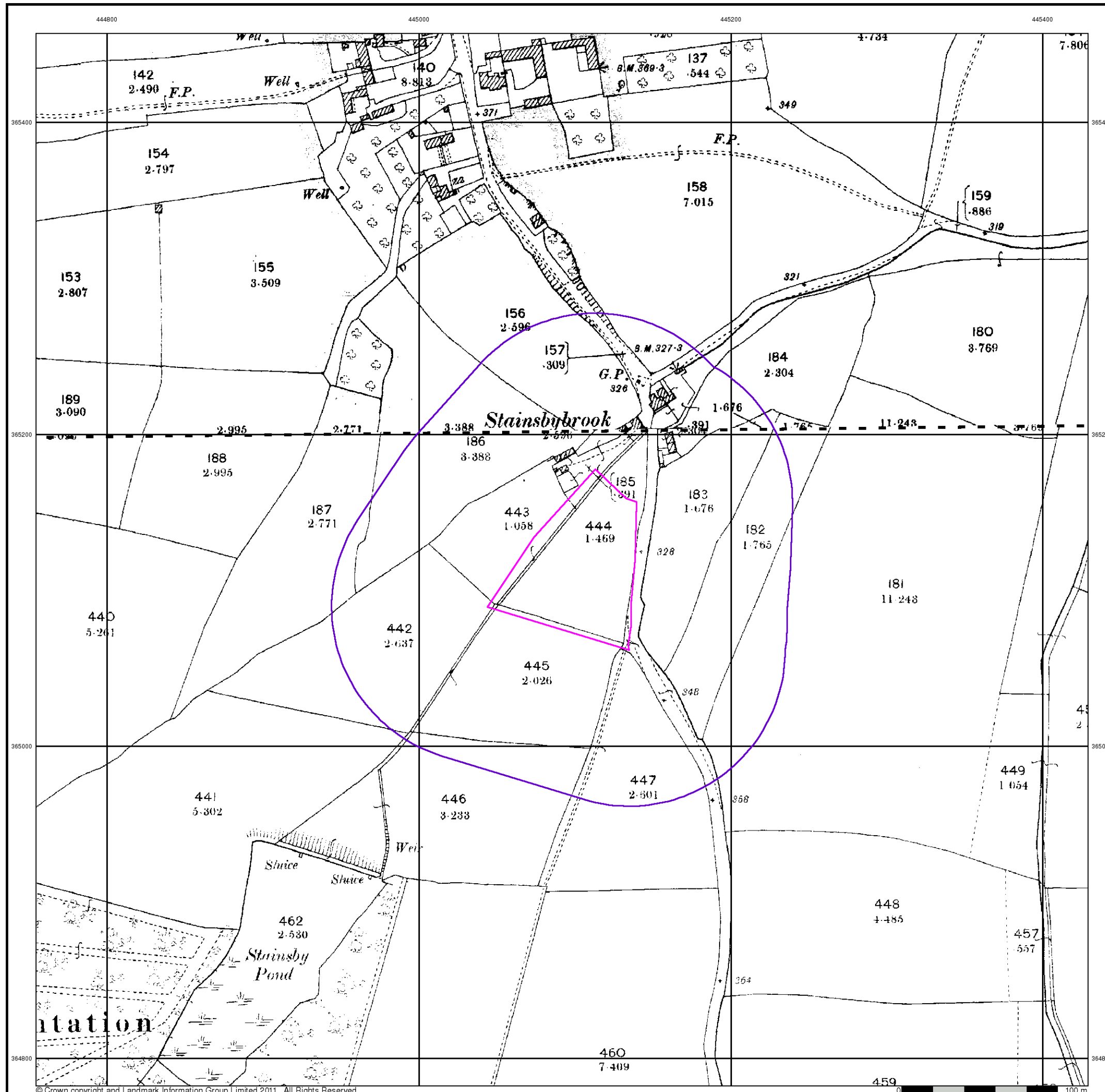


Order Details

Order Number: 34795132_1_1
 Customer Ref: 3240
 National Grid Reference: 445100, 365110
 Slice: A
 Site Area (Ha): 0.65
 Search Buffer (m): 100

Site Details

Stainsby Wetland - Site B, Stainsby, Heath, Chesterfield



Derbyshire

Published 1916 - 1917

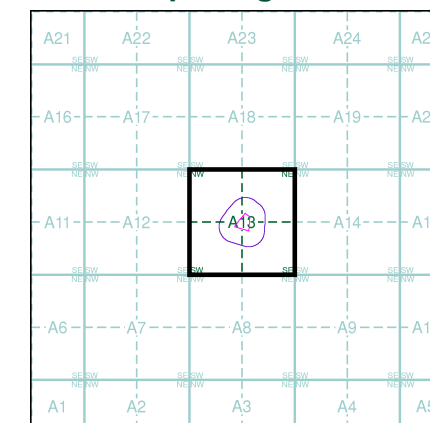
Source map scale - 1:2,500

The historical maps shown were reproduced from maps predominantly held at the scale adopted for England, Wales and Scotland in the 1840's. In 1854 the 1:2,500 scale was adopted for mapping urban areas and by 1896 it covered the whole of what were considered to be the cultivated parts of Great Britain. The published date given below is often some years later than the surveyed date. Before 1938, all OS maps were based on the Cassini Projection, with independent surveys of a single county or group of counties, giving rise to significant inaccuracies in outlying areas.

Map Name(s) and Date(s)

031_01
1916
1:2,500
031_05
1917
1:2,500

Historical Map - Segment A13

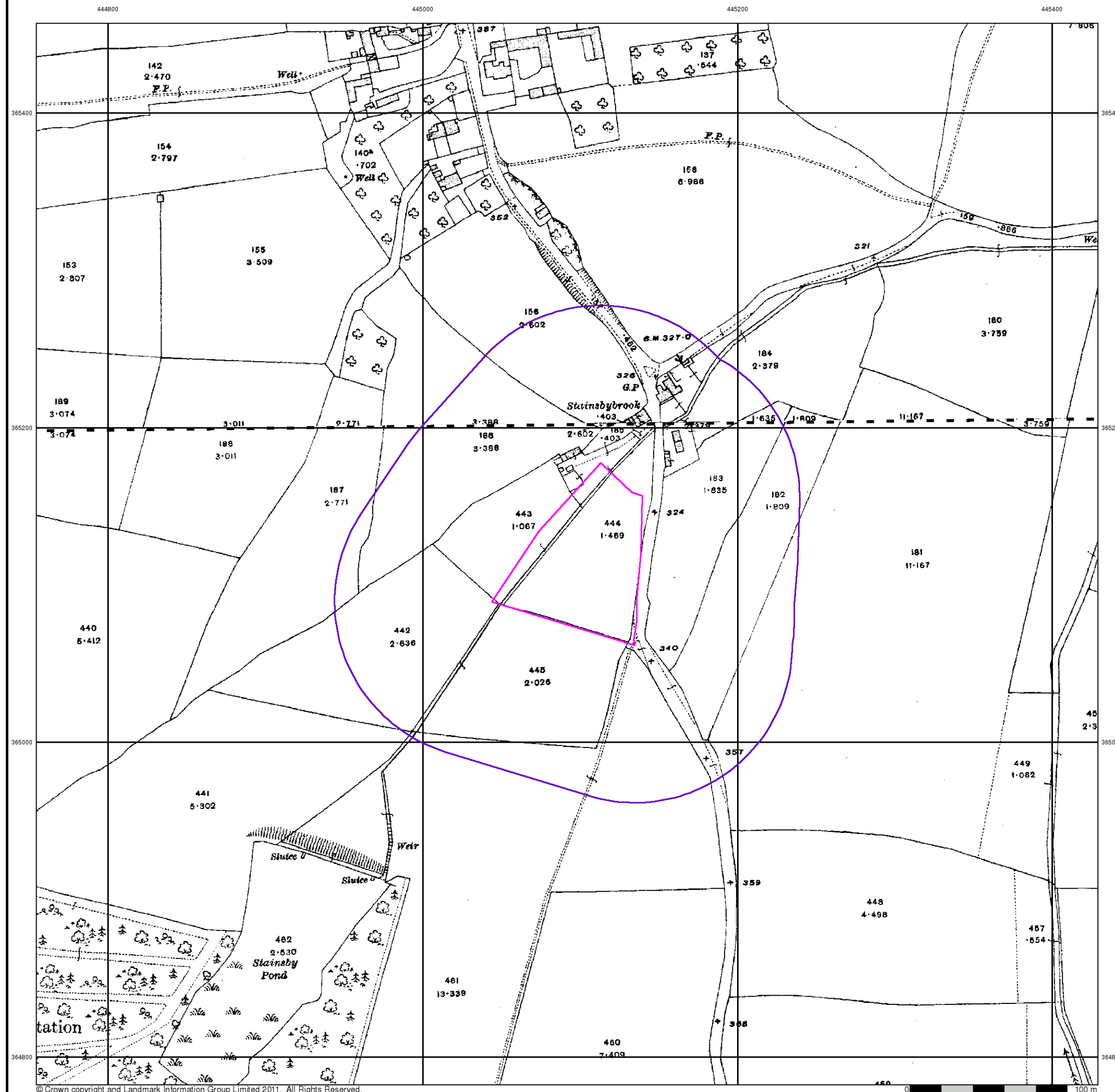


Order Details

Order Number: 34795132_1_1
 Customer Ref: 3240
 National Grid Reference: 445100, 365110
 Slice: A
 Site Area (Ha): 0.65
 Search Buffer (m): 100

Site Details

Stainsby Wetland - Site B, Stainsby, Heath, Chesterfield



Derbyshire

Published 1938

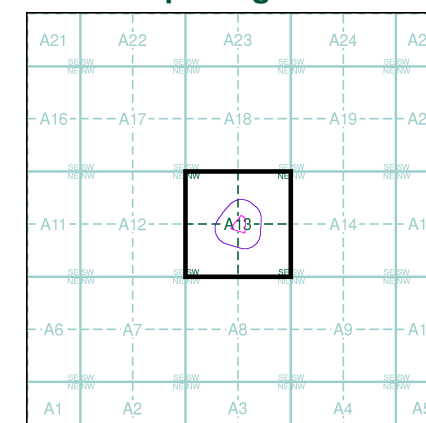
Source map scale - 1:2,500

The historical maps shown were reproduced from maps predominantly held at the scale adopted for England, Wales and Scotland in the 1840's. In 1854 the 1:2,500 scale was adopted for mapping urban areas and by 1896 it covered the whole of what were considered to be the cultivated parts of Great Britain. The published date given below is often some years later than the surveyed date. Before 1938, all OS maps were based on the Cassini Projection, with independent surveys of a single county or group of counties, giving rise to significant inaccuracies in outlying areas.

Map Name(s) and Date(s)

031_01
1938
1:2,500
031_05
1938
1:2,500

Historical Map - Segment A13

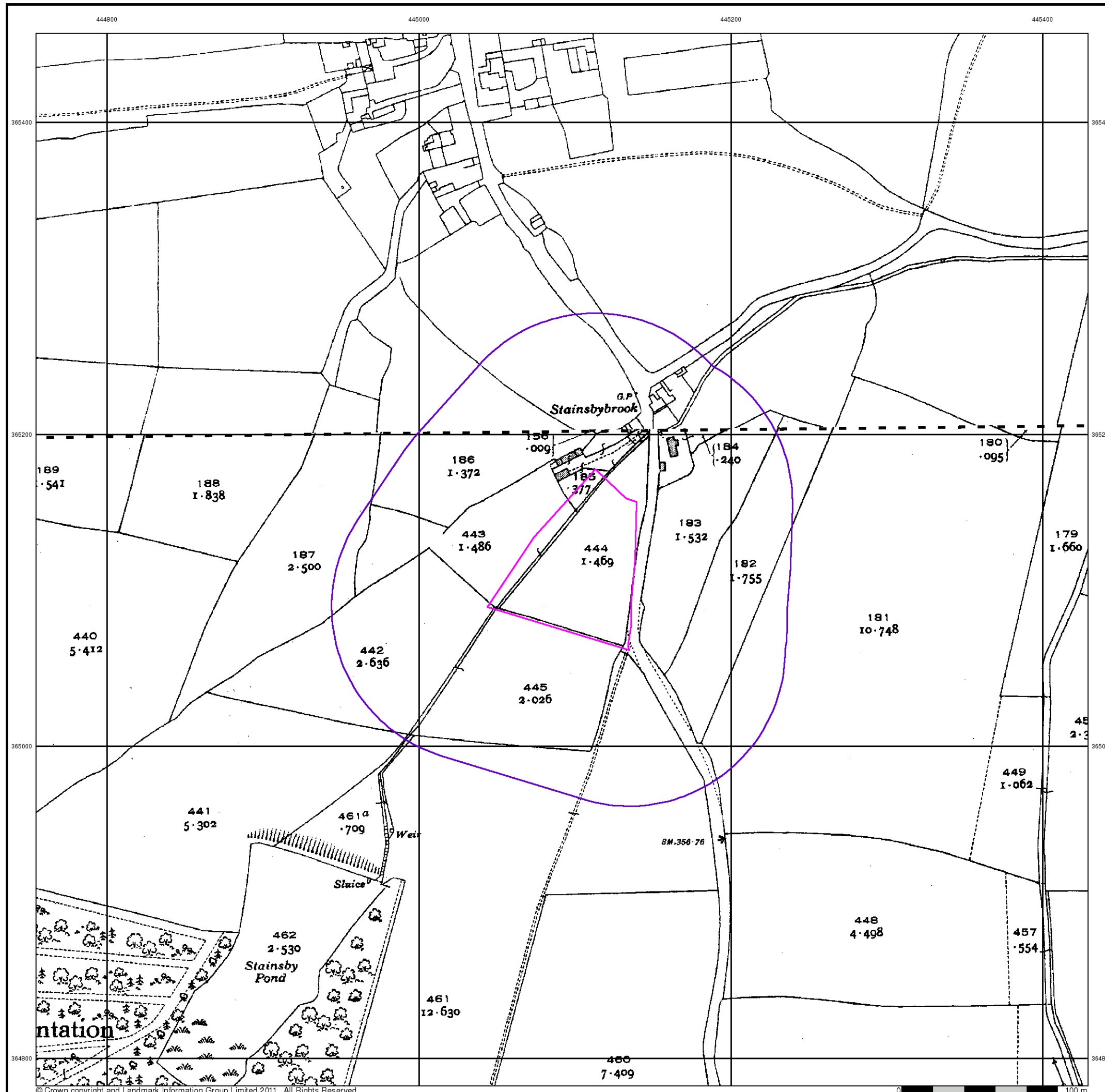


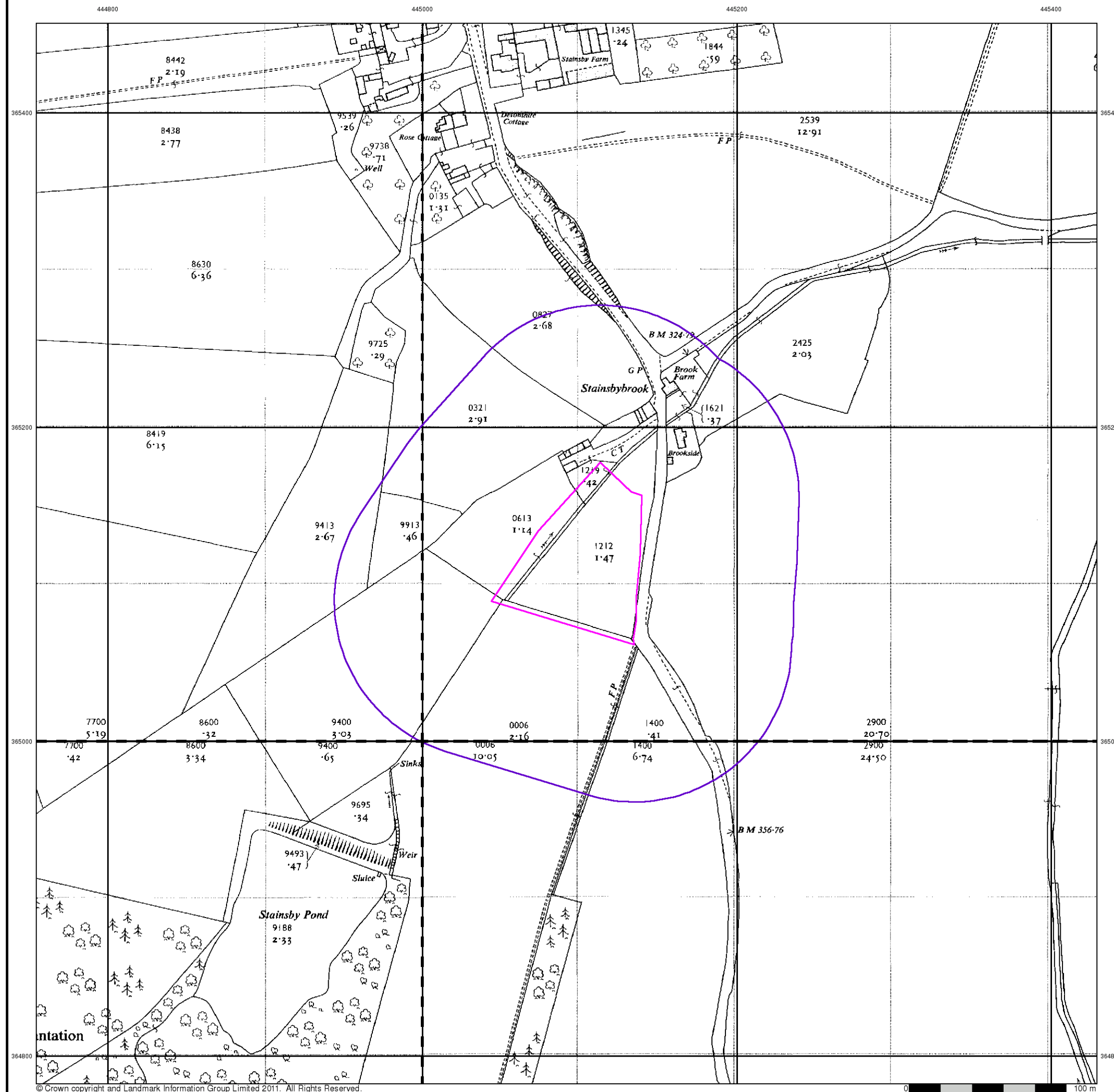
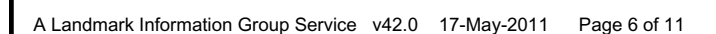
Order Details

Order Number: 34795132_1_1
 Customer Ref: 3240
 National Grid Reference: 445100, 365110
 Slice: A
 Site Area (Ha): 0.65
 Search Buffer (m): 100

Site Details

Stainsby Wetland - Site B, Stainsby, Heath, Chesterfield





Ordnance Survey Plan

Published 1969 - 1970

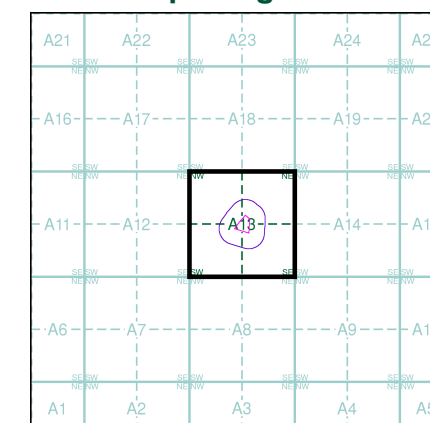
Source map scale - 1:2,500

The historical maps shown were reproduced from maps predominantly held at the scale adopted for England, Wales and Scotland in the 1840's. In 1854 the 1:2,500 scale was adopted for mapping urban areas and by 1896 it covered the whole of what were considered to be the cultivated parts of Great Britain. The published date given below is often some years later than the surveyed date. Before 1938, all OS maps were based on the Cassini Projection, with independent surveys of a single county or group of counties, giving rise to significant inaccuracies in outlying areas.

Map Name(s) and Date(s)

SK4465 1969 1:2,500	SK4565 1969 1:2,500
SK4464 1970 1:2,500	SK4564 1970 1:2,500

Historical Map - Segment A13

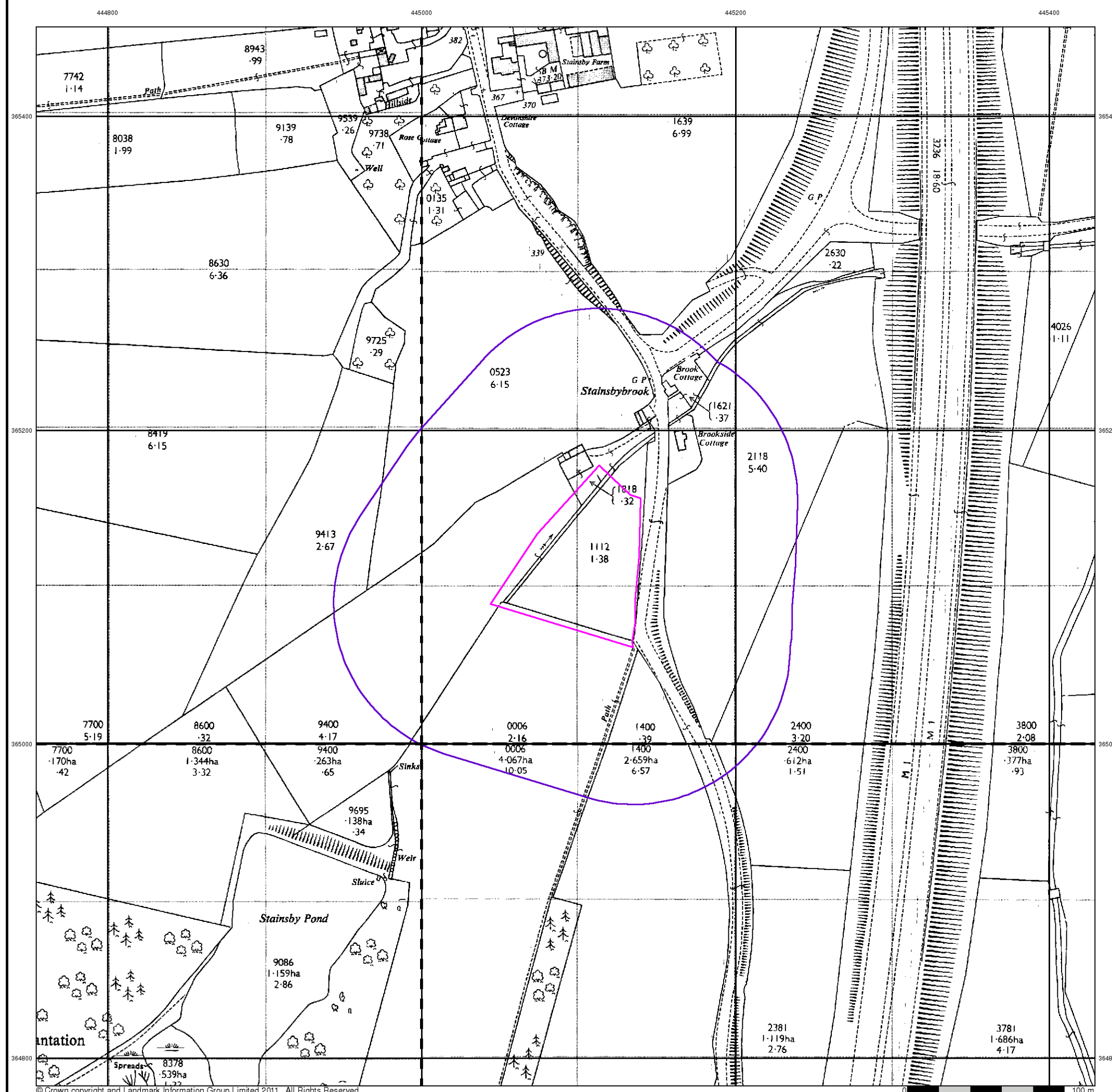


Order Details

Order Number: 34795132_1_1
 Customer Ref: 3240
 National Grid Reference: 445100, 365110
 Slice: A
 Site Area (Ha): 0.65
 Search Buffer (m): 100

Site Details

Stainsby Wetland - Site B, Stainsby, Heath, Chesterfield



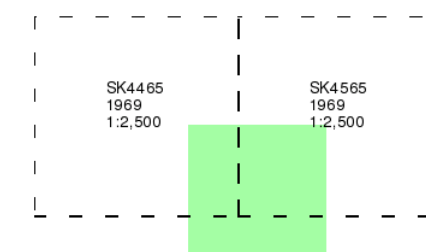
Additional SIMs

Published 1969

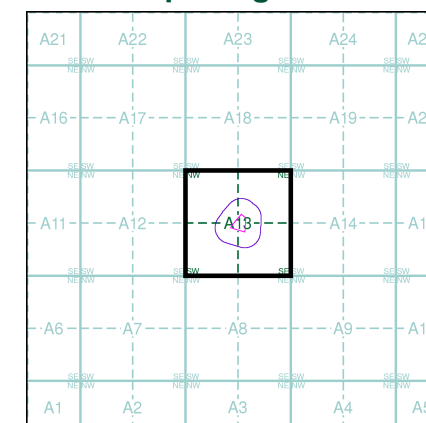
Source map scale - 1:2,500

The SIM cards (Ordnance Survey's 'Survey of Information on Microfilm') are further, minor editions of mapping which were produced and published in between the main editions as an area was updated. They date from 1947 to 1994, and contain detailed information on buildings, roads and land-use. These maps were produced at both 1:2,500 and 1:1,250 scales.

Map Name(s) and Date(s)



Historical Map - Segment A13



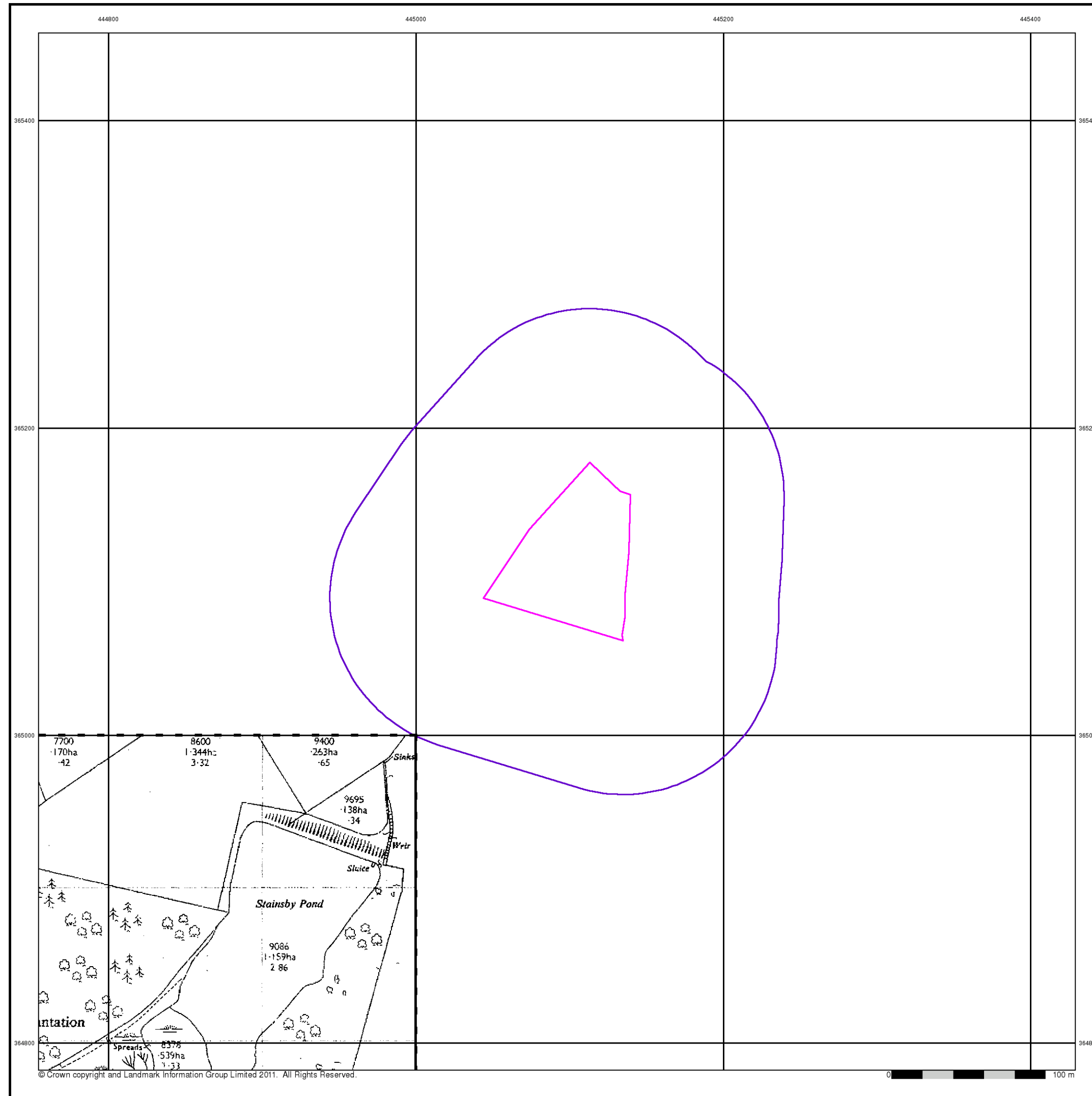
Order Details

Order Number: 34795132_1_1
 Customer Ref: 3240
 National Grid Reference: 445100, 365110
 Slice: A
 Site Area (Ha): 0.65
 Search Buffer (m): 100

Site Details

Stainsby Wetland - Site B, Stainsby, Heath, Chesterfield





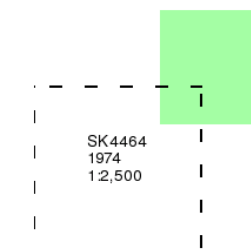
Supply of Unpublished Survey Information

Published 1974

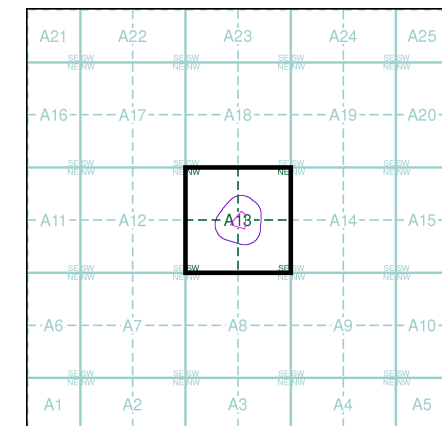
Source map scale - 1:2,500

SUSI maps (Supply of Unpublished Survey Information) were produced between 1972 and 1977, mainly for internal use at Ordnance Survey. These were more of a 'work-in-progress' plan as they showed updates of individual areas on a map. These maps were unpublished, and they do not represent a single moment in time. They were produced at both 1:2,500 and 1:1,250 scales.

Map Name(s) and Date(s)



Historical Map - Segment A13



Order Details

Order Number: 34795132_1_1
Customer Ref: 3240
National Grid Reference: 445100, 365110
Slice: A
Site Area (Ha): 0.65
Search Buffer (m): 100

Site Details

Stainsby Wetland - Site B, Stainsby, Heath, Chesterfield



Tel: 0844 844 9952
Fax: 0844 844 9951
Web: www.envirocheck.co.uk

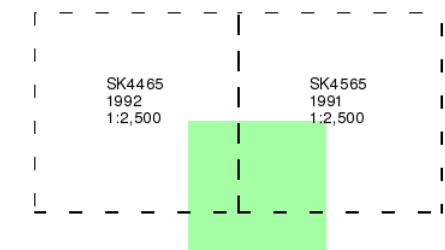
Additional SIMs

Published 1991 - 1992

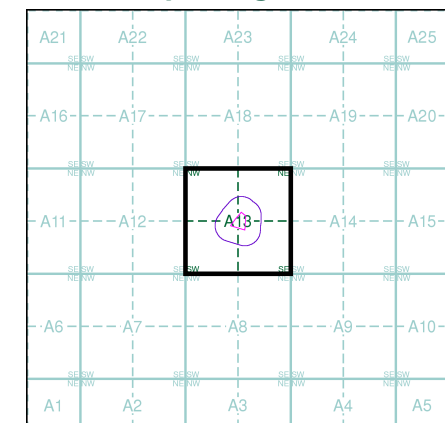
Source map scale - 1:2,500

The SIM cards (Ordnance Survey's 'Survey of Information on Microfilm') are further, minor editions of mapping which were produced and published in between the main editions as an area was updated. They date from 1947 to 1994, and contain detailed information on buildings, roads and land-use. These maps were produced at both 1:2,500 and 1:1,250 scales.

Map Name(s) and Date(s)



Historical Map - Segment A13

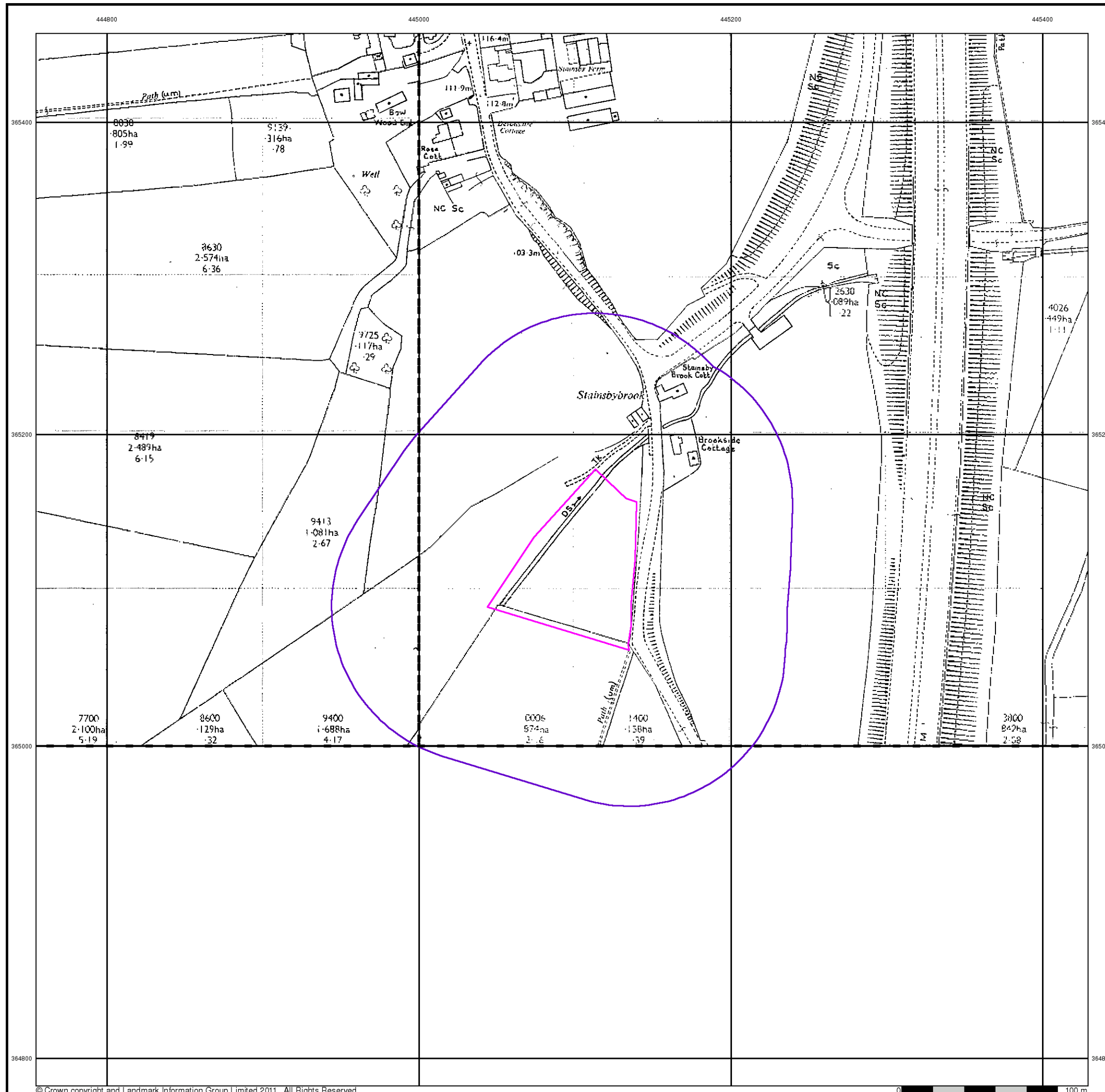


Order Details

Order Number: 34795132_1_1
 Customer Ref: 3240
 National Grid Reference: 445100, 365110
 Slice: A
 Site Area (Ha): 0.65
 Search Buffer (m): 100

Site Details

Stainsby Wetland - Site B, Stainsby, Heath, Chesterfield



Large-Scale National Grid Data

Published 1993 - 1995

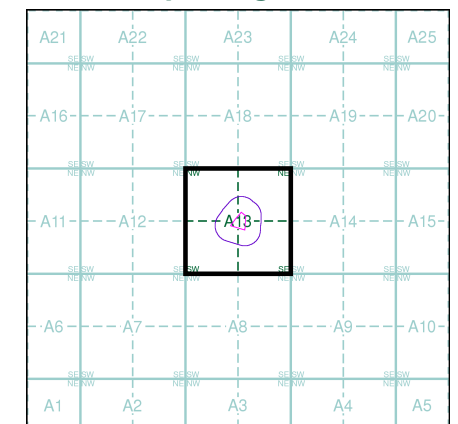
Source map scale - 1:2,500

'Large Scale National Grid Data' superseded SIM cards (Ordnance Survey's 'Survey of Information on Microfilm') in 1992, and continued to be produced until 1999. These maps were the fore-runners of digital mapping and so provide detailed information on houses and roads, but tend to show less topographic features such as vegetation. These maps were produced at both 1:2,500 and 1:1,250 scales.

Map Name(s) and Date(s)

SK4465	SK4565
1995	1993
1:2,500	1:2,500
SK4464	SK4564
1993	1993
1:2,500	1:2,500

Historical Map - Segment A13



Order Details

Order Number: 34795132_1_1
 Customer Ref: 3240
 National Grid Reference: 445100, 365110
 Slice: A
 Site Area (Ha): 0.65
 Search Buffer (m): 100

Site Details

Stainsby Wetland - Site B, Stainsby, Heath, Chesterfield

