

# Historical Mapping Legends

## Ordnance Survey County Series and Ordnance Survey Plan 1:2,500



## Ordnance Survey Plan, Additional SIMs and Supply of Unpublished Survey Information 1:2,500 and 1:1,250



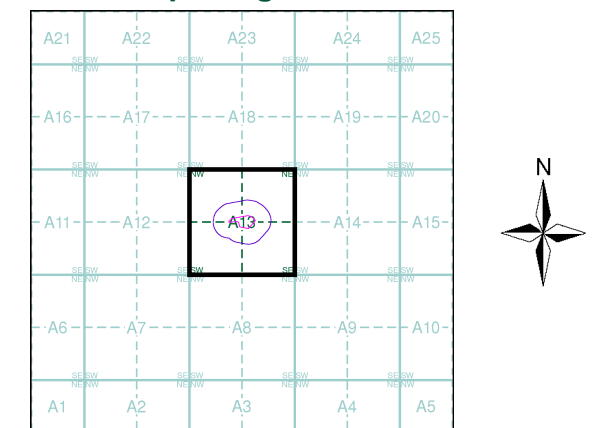
## Large-Scale National Grid Data 1:2,500 and 1:1,250



## Historical Mapping & Photography included:

Mapping Type	Scale	Date	Pg
Derbyshire	1:2,500	1875 - 1877	2
Derbyshire	1:2,500	1898 - 1899	3
Derbyshire	1:2,500	1916 - 1917	4
Derbyshire	1:2,500	1938	5
Ordnance Survey Plan	1:2,500	1961	6
Ordnance Survey Plan	1:2,500	1969 - 1970	7
Additional SIMs	1:2,500	1969	8
Additional SIMs	1:2,500	1991	9
Large-Scale National Grid Data	1:2,500	1993	10

## Historical Map - Segment A13



## Order Details

Order Number: 35239339\_1\_1  
Customer Ref: 3240  
National Grid Reference: 445470, 365300  
Slice: A  
Site Area (Ha): 0.8  
Search Buffer (m): 100

## Site Details

Stainsby Wetland - Site C, Stainsby, Heath, Chesterfield



Tel: 0844 844 9952  
Fax: 0844 844 9951  
Web: www.envirocheck.co.uk

## Derbyshire

Published 1875 - 1877

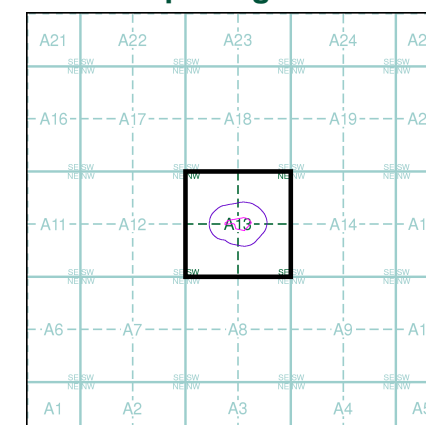
Source map scale - 1:2,500

The historical maps shown were reproduced from maps predominantly held at the scale adopted for England, Wales and Scotland in the 1840's. In 1854 the 1:2,500 scale was adopted for mapping urban areas and by 1896 it covered the whole of what were considered to be the cultivated parts of Great Britain. The published date given below is often some years later than the surveyed date. Before 1938, all OS maps were based on the Cassini Projection, with independent surveys of a single county or group of counties, giving rise to significant inaccuracies in outlying areas.

### Map Name(s) and Date(s)

031_01	1875	1:2,500
031_05	1877	1:2,500

### Historical Map - Segment A13

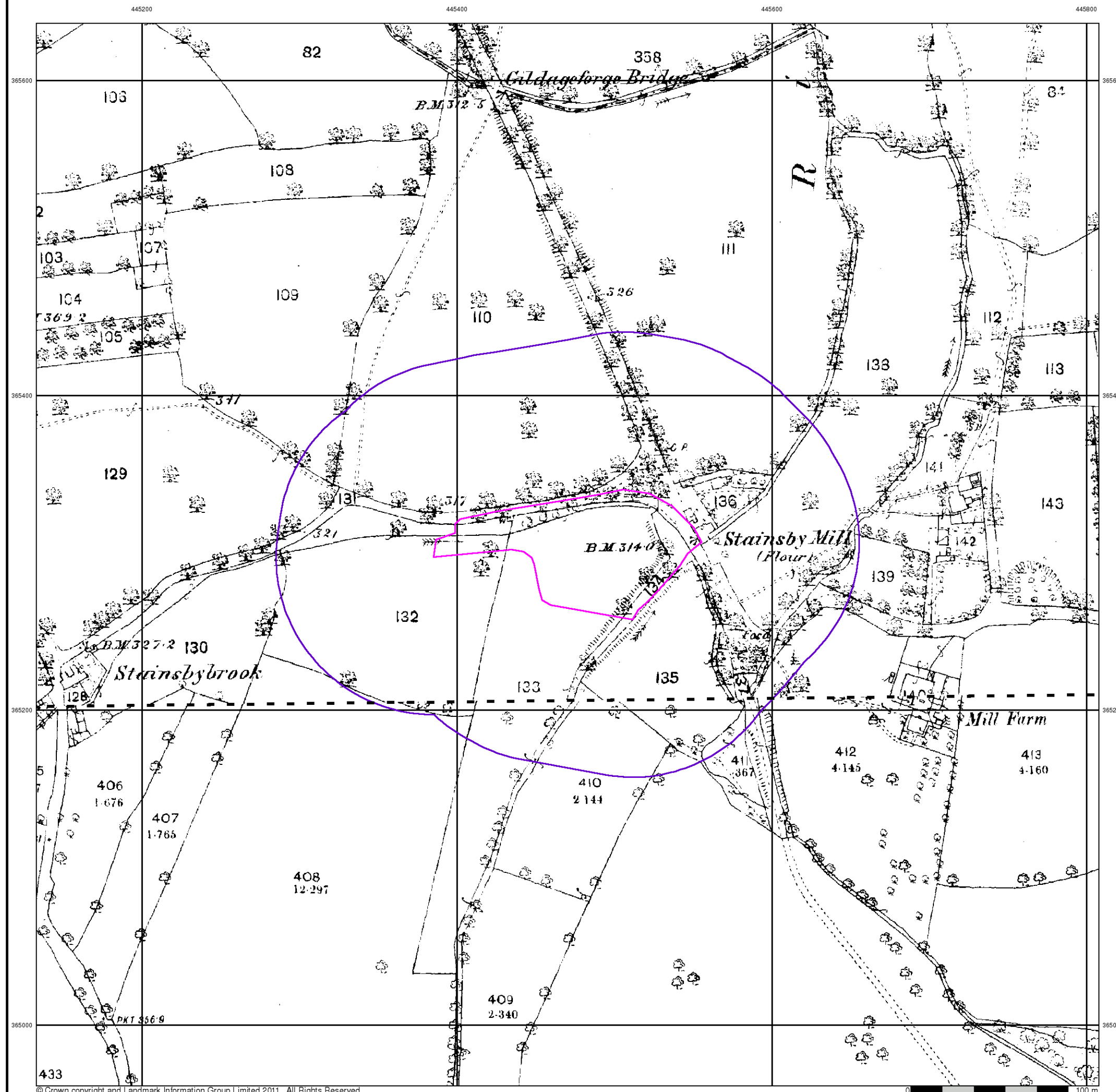


### Order Details

Order Number: 35239339\_1\_1  
 Customer Ref: 3240  
 National Grid Reference: 445470, 365300  
 Slice: A  
 Site Area (Ha): 0.8  
 Search Buffer (m): 100

### Site Details

Stainsby Wetland - Site C, Stainsby, Heath, Chesterfield



## Derbyshire

Published 1898 - 1899

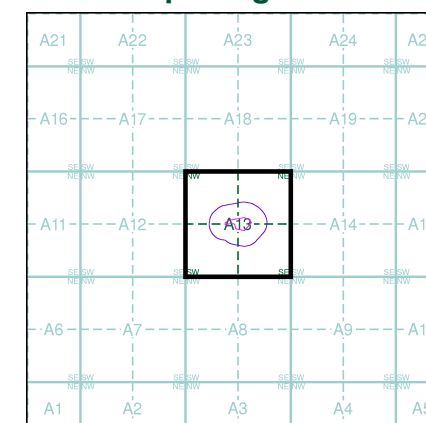
Source map scale - 1:2,500

The historical maps shown were reproduced from maps predominantly held at the scale adopted for England, Wales and Scotland in the 1840's. In 1854 the 1:2,500 scale was adopted for mapping urban areas and by 1896 it covered the whole of what were considered to be the cultivated parts of Great Britain. The published date given below is often some years later than the surveyed date. Before 1938, all OS maps were based on the Cassini Projection, with independent surveys of a single county or group of counties, giving rise to significant inaccuracies in outlying areas.

### Map Name(s) and Date(s)

031_01	1898	1:2,500
031_05	1899	1:2,500

### Historical Map - Segment A13

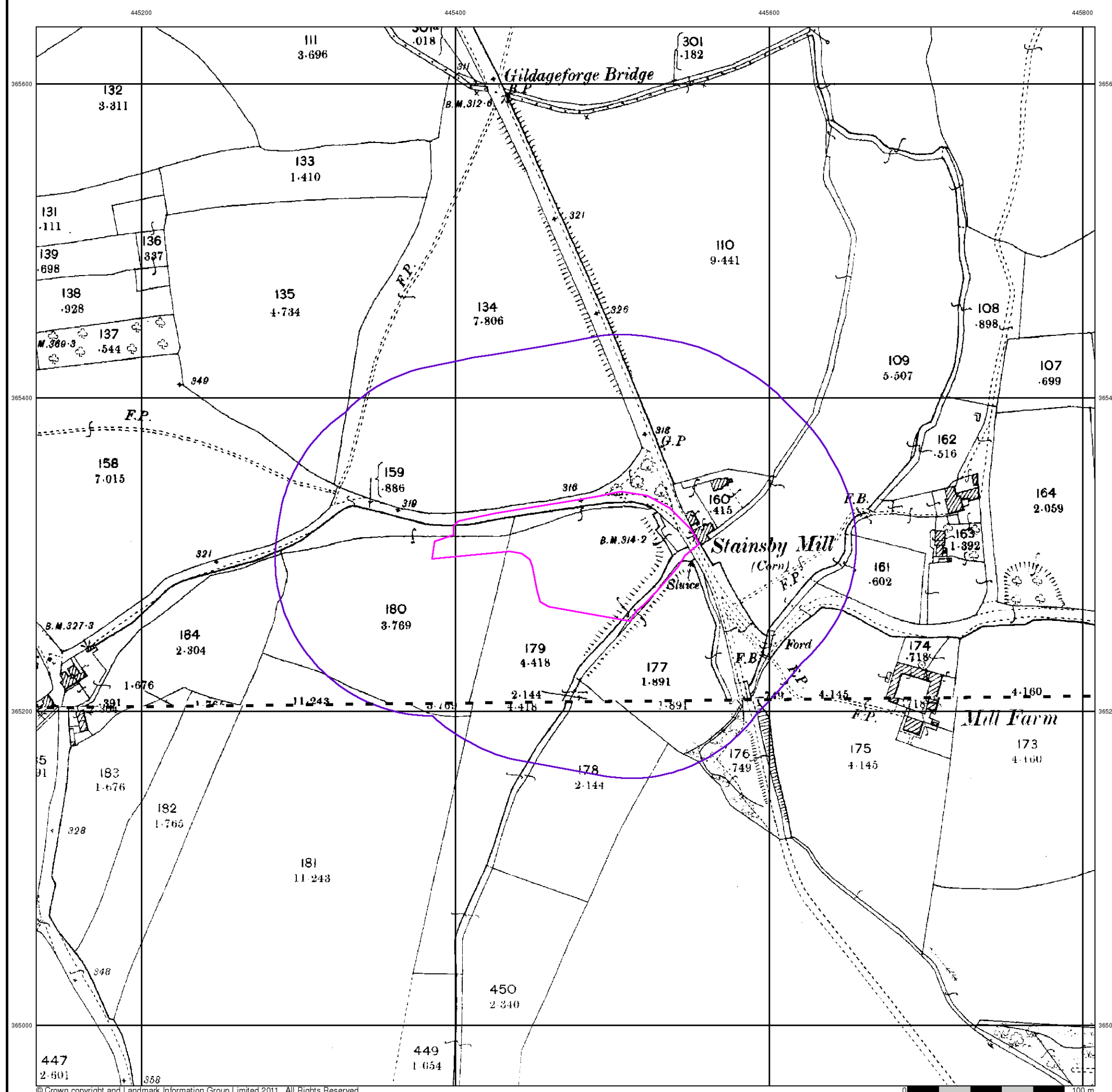


### Order Details

Order Number: 35239339\_1\_1  
 Customer Ref: 3240  
 National Grid Reference: 445470, 365300  
 Slice: A  
 Site Area (Ha): 0.8  
 Search Buffer (m): 100

### Site Details

Stainsby Wetland - Site C, Stainsby, Heath, Chesterfield





## Derbyshire

Published 1916 - 1917

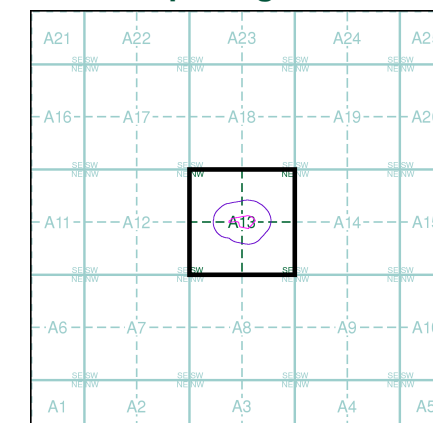
Source map scale - 1:2,500

The historical maps shown were reproduced from maps predominantly held at the scale adopted for England, Wales and Scotland in the 1840's. In 1854 the 1:2,500 scale was adopted for mapping urban areas and by 1896 it covered the whole of what were considered to be the cultivated parts of Great Britain. The published date given below is often some years later than the surveyed date. Before 1938, all OS maps were based on the Cassini Projection, with independent surveys of a single county or group of counties, giving rise to significant inaccuracies in outlying areas.

### Map Name(s) and Date(s)

031_01	1916	1:2,500
031_05	1917	1:2,500

### Historical Map - Segment A13

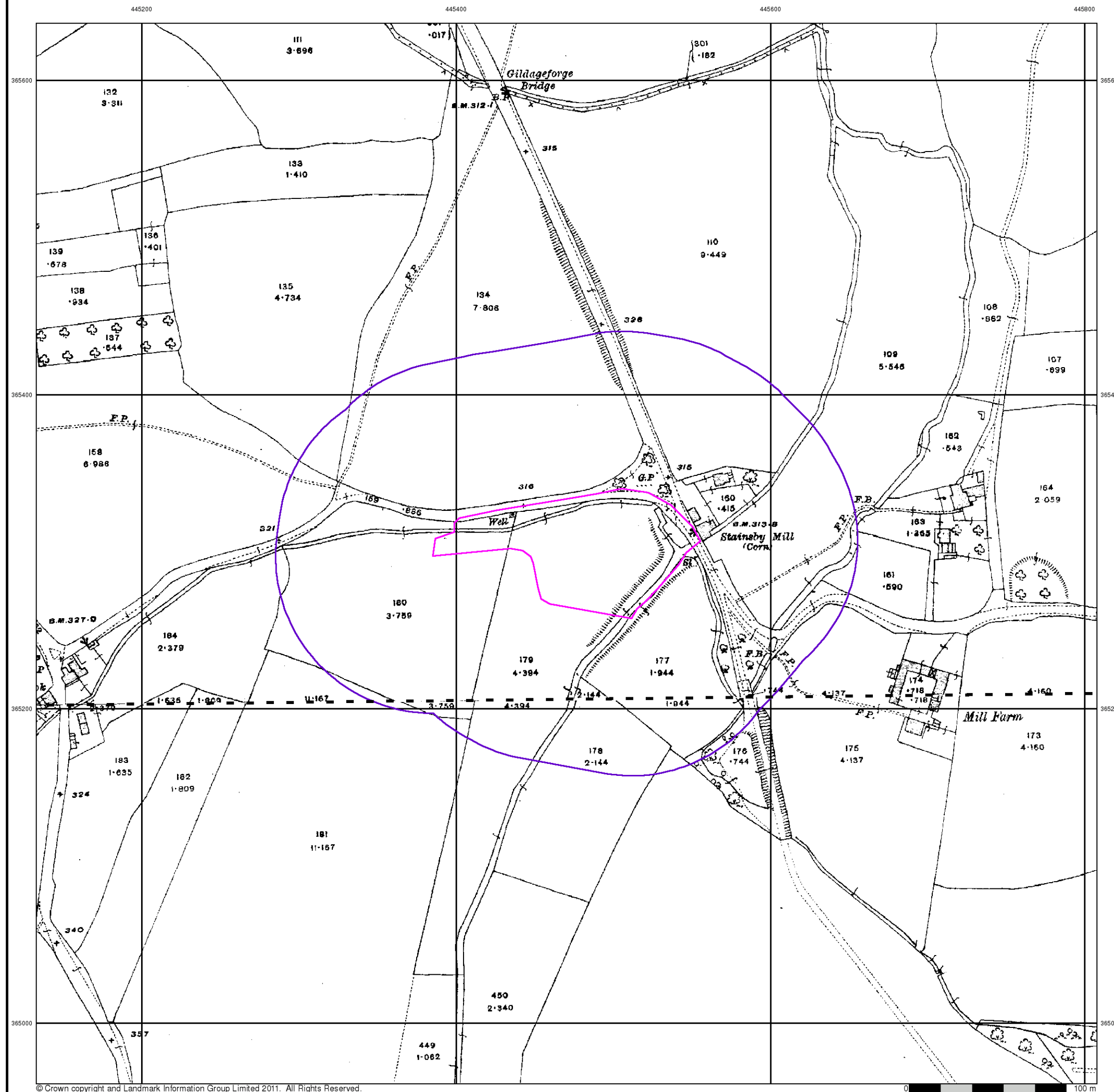


### Order Details

Order Number: 35239339\_1\_1  
 Customer Ref: 3240  
 National Grid Reference: 445470, 365300  
 Slice: A  
 Site Area (Ha): 0.8  
 Search Buffer (m): 100

### Site Details

Stainsby Wetland - Site C, Stainsby, Heath, Chesterfield



## Derbyshire

Published 1938

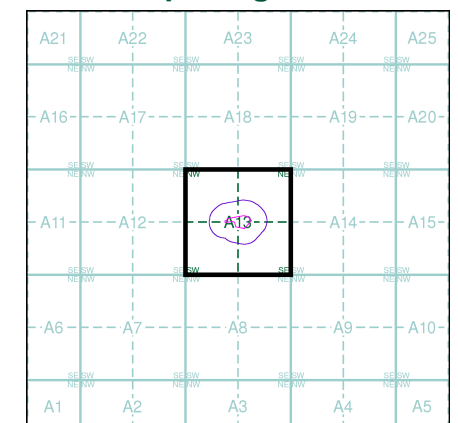
Source map scale - 1:2,500

The historical maps shown were reproduced from maps predominantly held at the scale adopted for England, Wales and Scotland in the 1840's. In 1854 the 1:2,500 scale was adopted for mapping urban areas and by 1896 it covered the whole of what were considered to be the cultivated parts of Great Britain. The published date given below is often some years later than the surveyed date. Before 1938, all OS maps were based on the Cassini Projection, with independent surveys of a single county or group of counties, giving rise to significant inaccuracies in outlying areas.

### Map Name(s) and Date(s)

031_01
1938
1:2,500
031_05
1938
1:2,500

### Historical Map - Segment A13

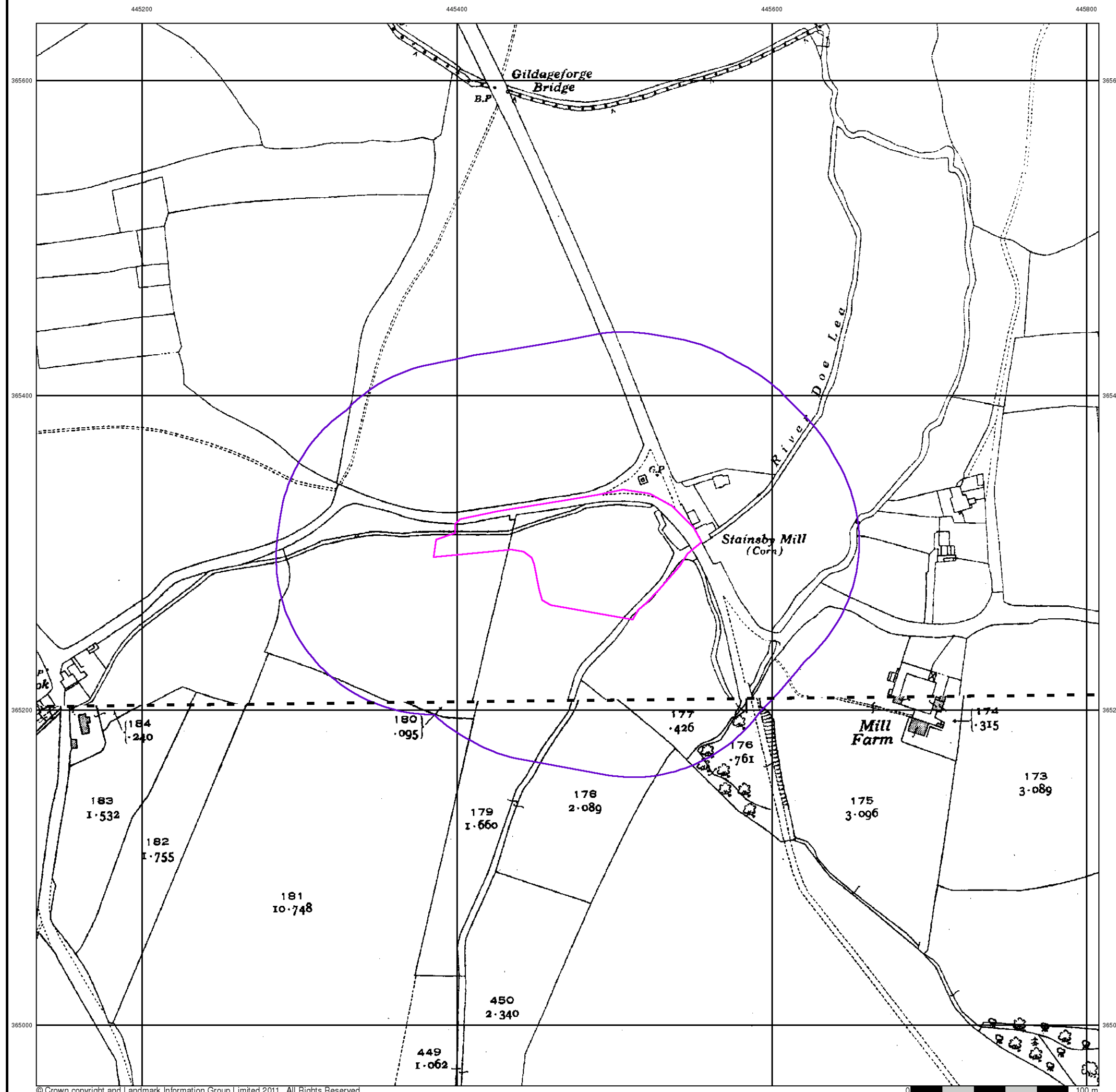


### Order Details

Order Number: 35239339\_1\_1  
 Customer Ref: 3240  
 National Grid Reference: 445470, 365300  
 Slice: A  
 Site Area (Ha): 0.8  
 Search Buffer (m): 100

### Site Details

Stainsby Wetland - Site C, Stainsby, Heath, Chesterfield



## Ordnance Survey Plan

Published 1961

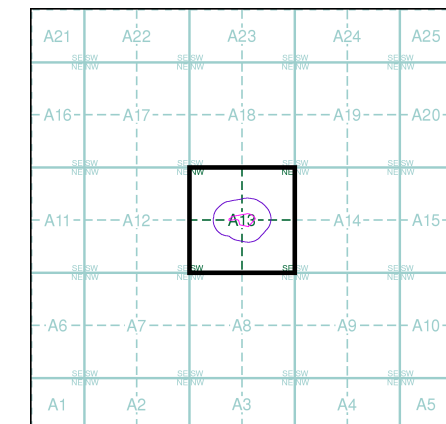
Source map scale - 1:2,500

The historical maps shown were reproduced from maps predominantly held at the scale adopted for England, Wales and Scotland in the 1840's. In 1854 the 1:2,500 scale was adopted for mapping urban areas and by 1896 it covered the whole of what were considered to be the cultivated parts of Great Britain. The published date given below is often some years later than the surveyed date. Before 1938, all OS maps were based on the Cassini Projection, with independent surveys of a single county or group of counties, giving rise to significant inaccuracies in outlying areas.

### Map Name(s) and Date(s)

SK4565
1961
1:2,500
SK4564
1961
1:2,500

### Historical Map - Segment A13

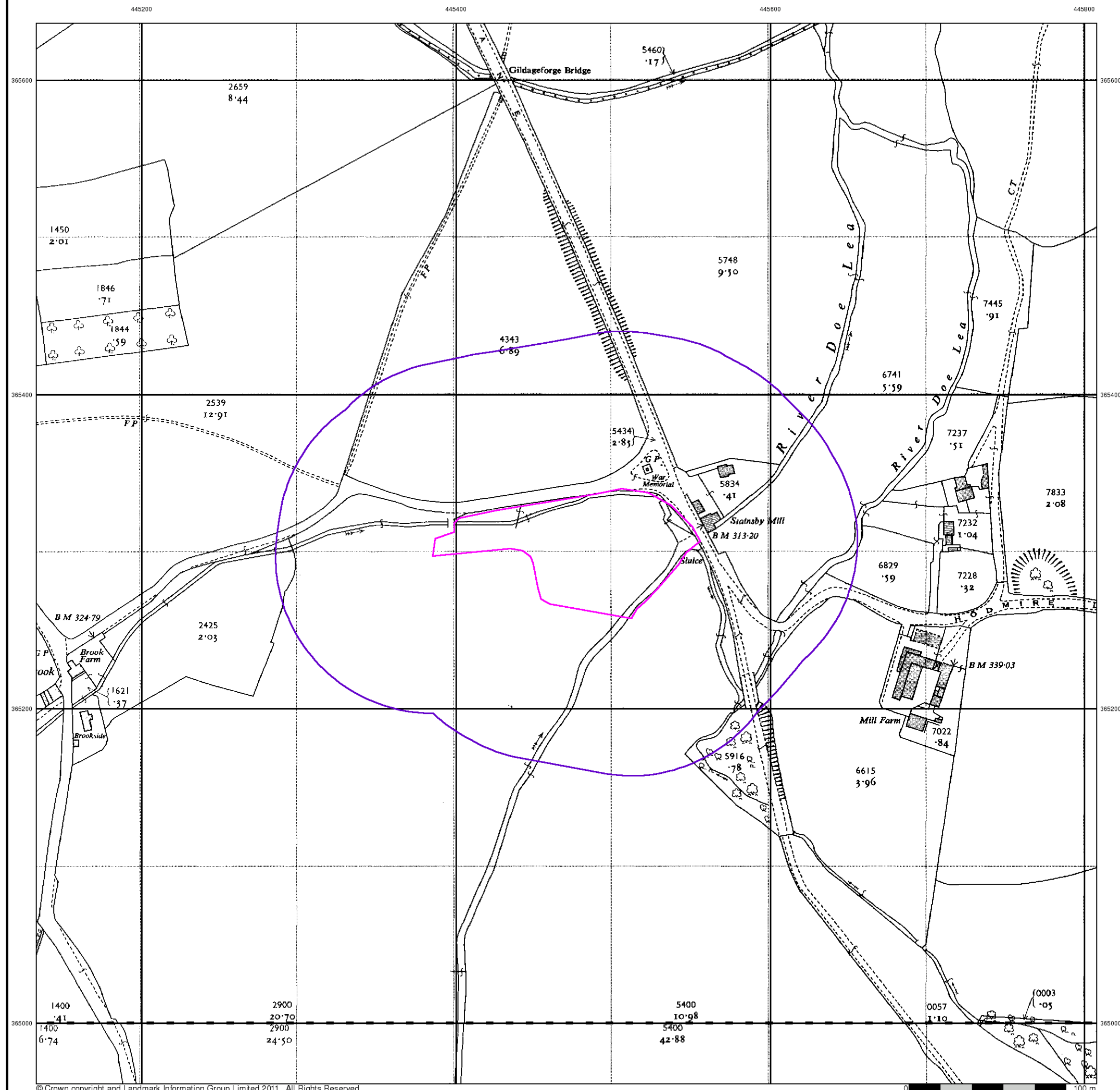


### Order Details

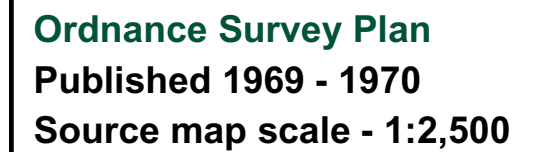
Order Number: 35239339\_1\_1  
 Customer Ref: 3240  
 National Grid Reference: 445470, 365300  
 Slice: A  
 Site Area (Ha): 0.8  
 Search Buffer (m): 100

### Site Details


Stainsby Wetland - Site C, Stainsby, Heath, Chesterfield



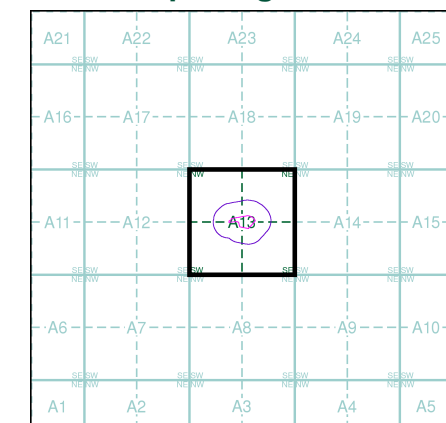




Map Name(s) and Date(s)



## Historical Map - Segment A13



## Order Details

Order Number: 35239339\_1\_1  
Customer Ref: 3240  
National Grid Reference: 445470, 365300  
Slice: A  
Site Area (Ha): 0.8  
Search Buffer (m): 100

## Site Details

Stainsby Wetland - Site C, Stainsby, Heath, Chesterfield



Tel: 0844 844 9952  
Fax: 0844 844 9951  
Web: [www.envirocheck.co.uk](http://www.envirocheck.co.uk)

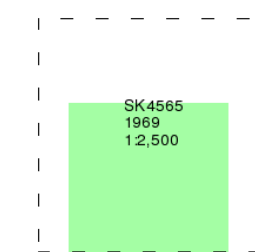
## Additional SIMs

Published 1969

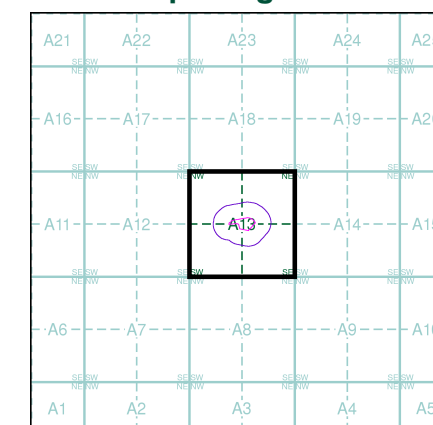
Source map scale - 1:2,500

The SIM cards (Ordnance Survey's 'Survey of Information on Microfilm') are further, minor editions of mapping which were produced and published in between the main editions as an area was updated. They date from 1947 to 1994, and contain detailed information on buildings, roads and land-use. These maps were produced at both 1:2,500 and 1:1,250 scales.

## Map Name(s) and Date(s)



## Historical Map - Segment A13

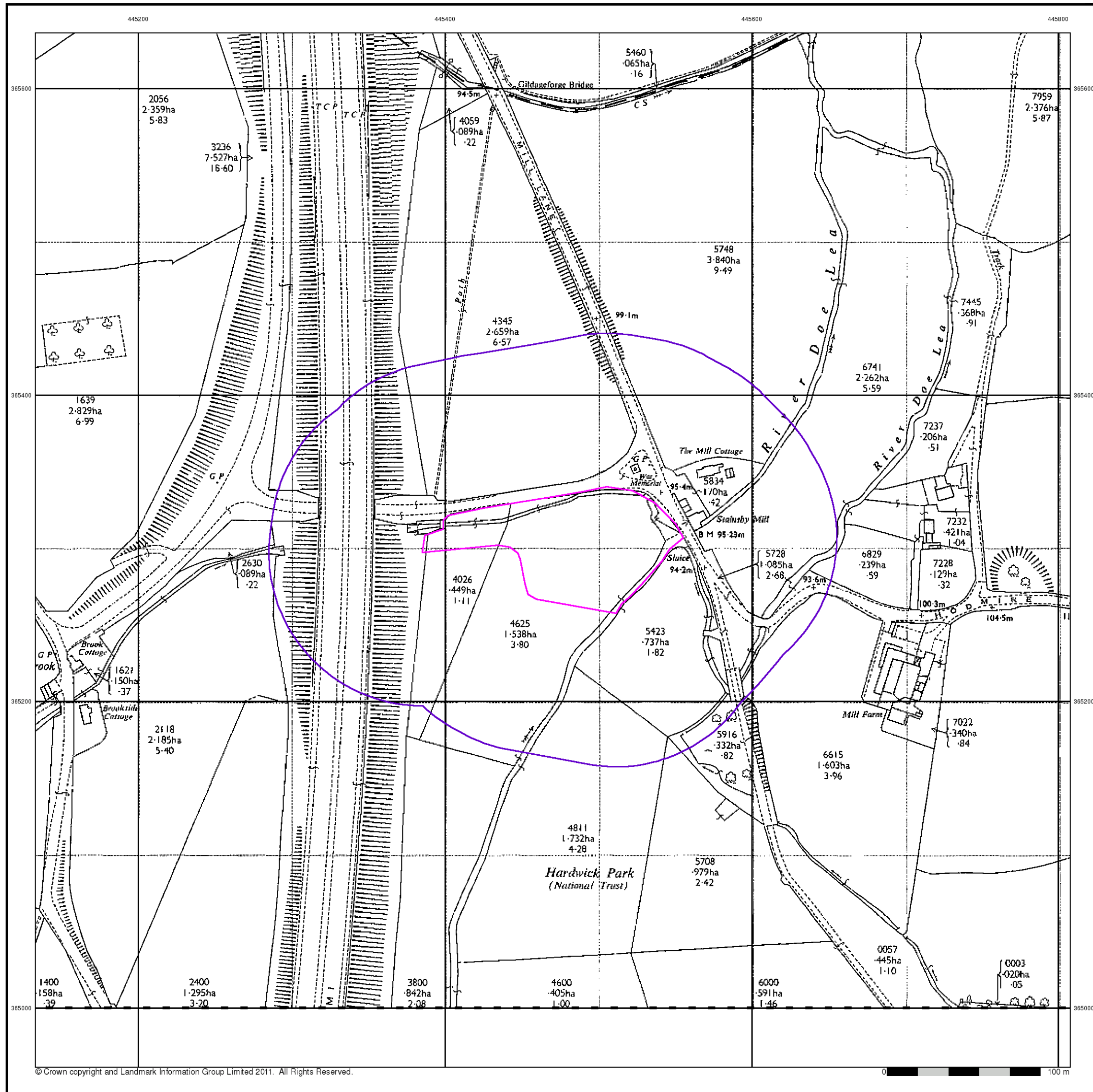


## Order Details

Order Number: 35239339\_1\_1  
 Customer Ref: 3240  
 National Grid Reference: 445470, 365300  
 Slice: A  
 Site Area (Ha): 0.8  
 Search Buffer (m): 100

## Site Details

Stainsby Wetland - Site C, Stainsby, Heath, Chesterfield





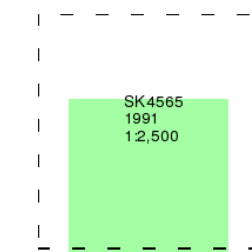
## Additional SIMs

Published 1991

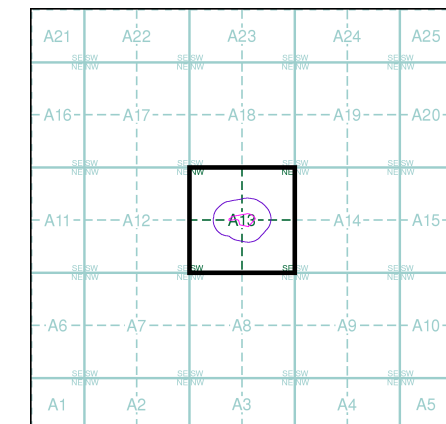
Source map scale - 1:2,500

The SIM cards (Ordnance Survey's 'Survey of Information on Microfilm') are further, minor editions of mapping which were produced and published in between the main editions as an area was updated. They date from 1947 to 1994, and contain detailed information on buildings, roads and land-use. These maps were produced at both 1:2,500 and 1:1,250 scales.

## Map Name(s) and Date(s)



## Historical Map - Segment A13

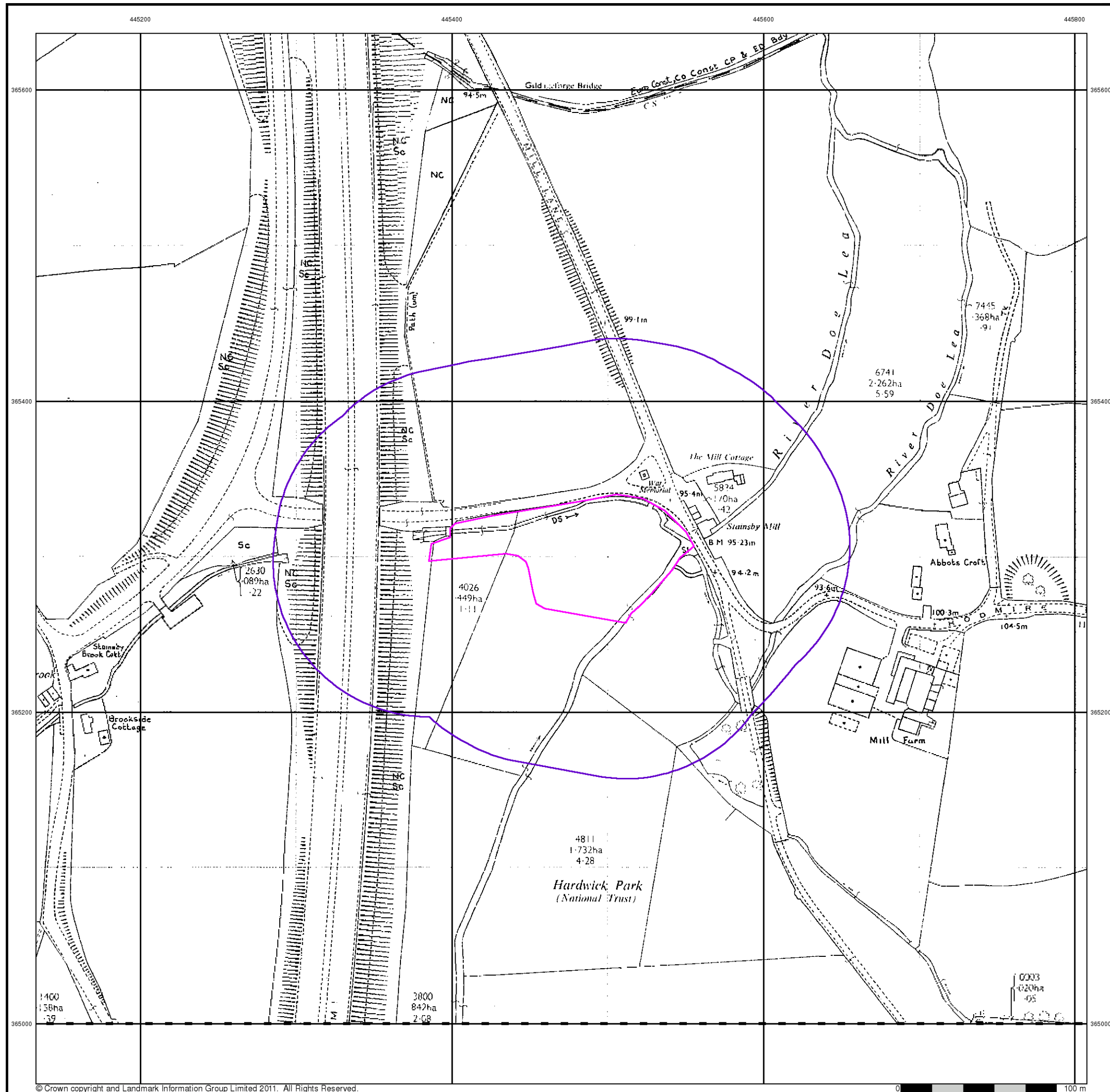


## Order Details

Order Number: 35239339\_1\_1  
 Customer Ref: 3240  
 National Grid Reference: 445470, 365300  
 Slice: A  
 Site Area (Ha): 0.8  
 Search Buffer (m): 100

## Site Details

Stainsby Wetland - Site C, Stainsby, Heath, Chesterfield



## Large-Scale National Grid Data

Published 1993

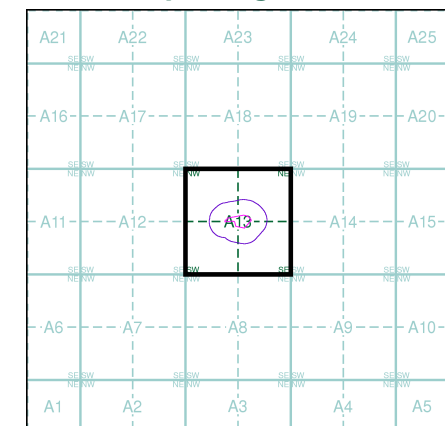
Source map scale - 1:2,500

'Large Scale National Grid Data' superseded SIM cards (Ordnance Survey's 'Survey of Information on Microfilm') in 1992, and continued to be produced until 1999. These maps were the fore-runners of digital mapping and so provide detailed information on houses and roads, but tend to show less topographic features such as vegetation. These maps were produced at both 1:2,500 and 1:1,250 scales.

### Map Name(s) and Date(s)

SK4565	1993	1:2,500
SK4564	1993	1:2,500

### Historical Map - Segment A13



### Order Details

Order Number: 35239339\_1\_1  
 Customer Ref: 3240  
 National Grid Reference: 445470, 365300  
 Slice: A  
 Site Area (Ha): 0.8  
 Search Buffer (m): 100

### Site Details

Stainsby Wetland - Site C, Stainsby, Heath, Chesterfield

