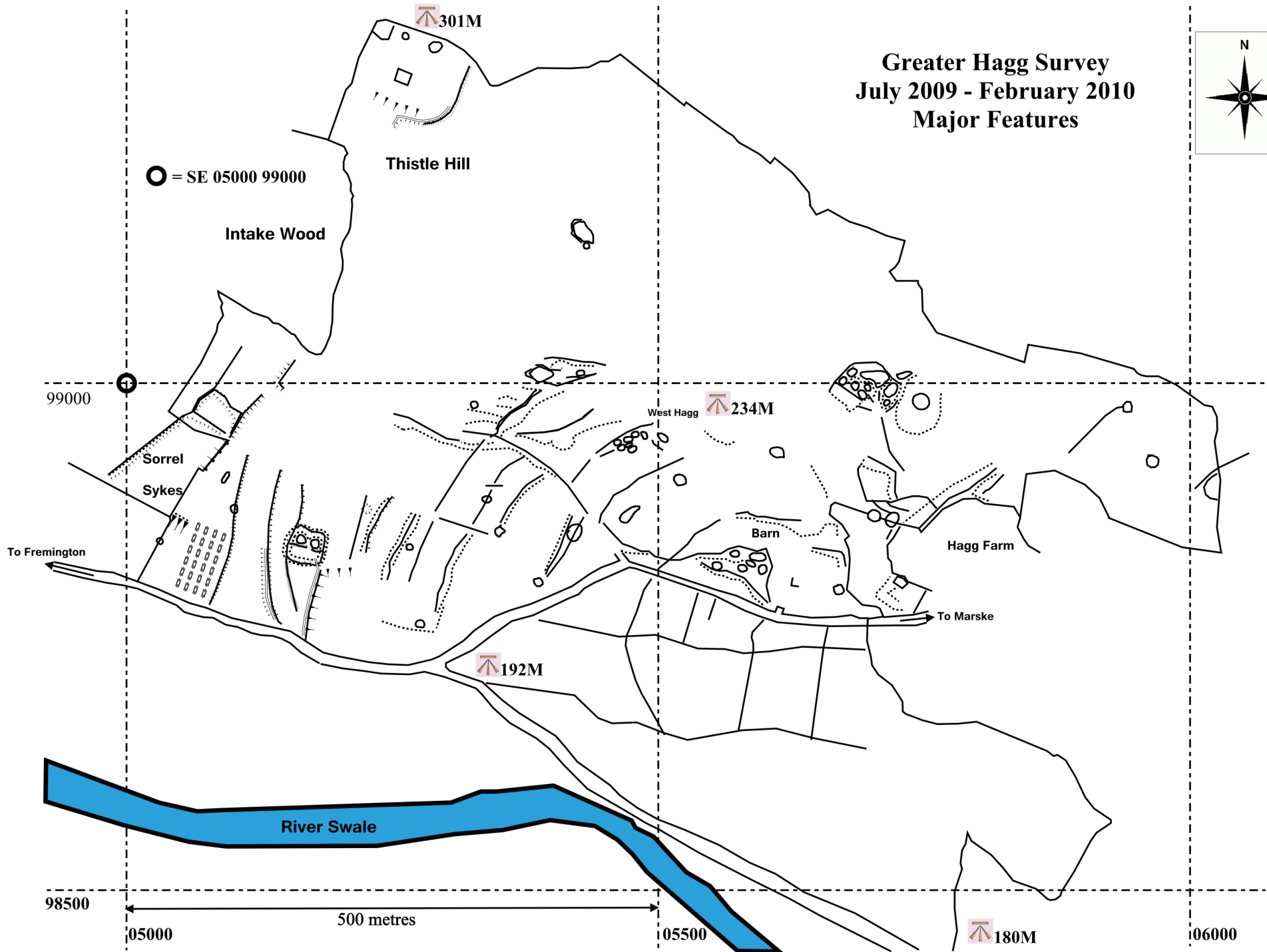
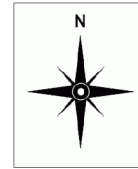


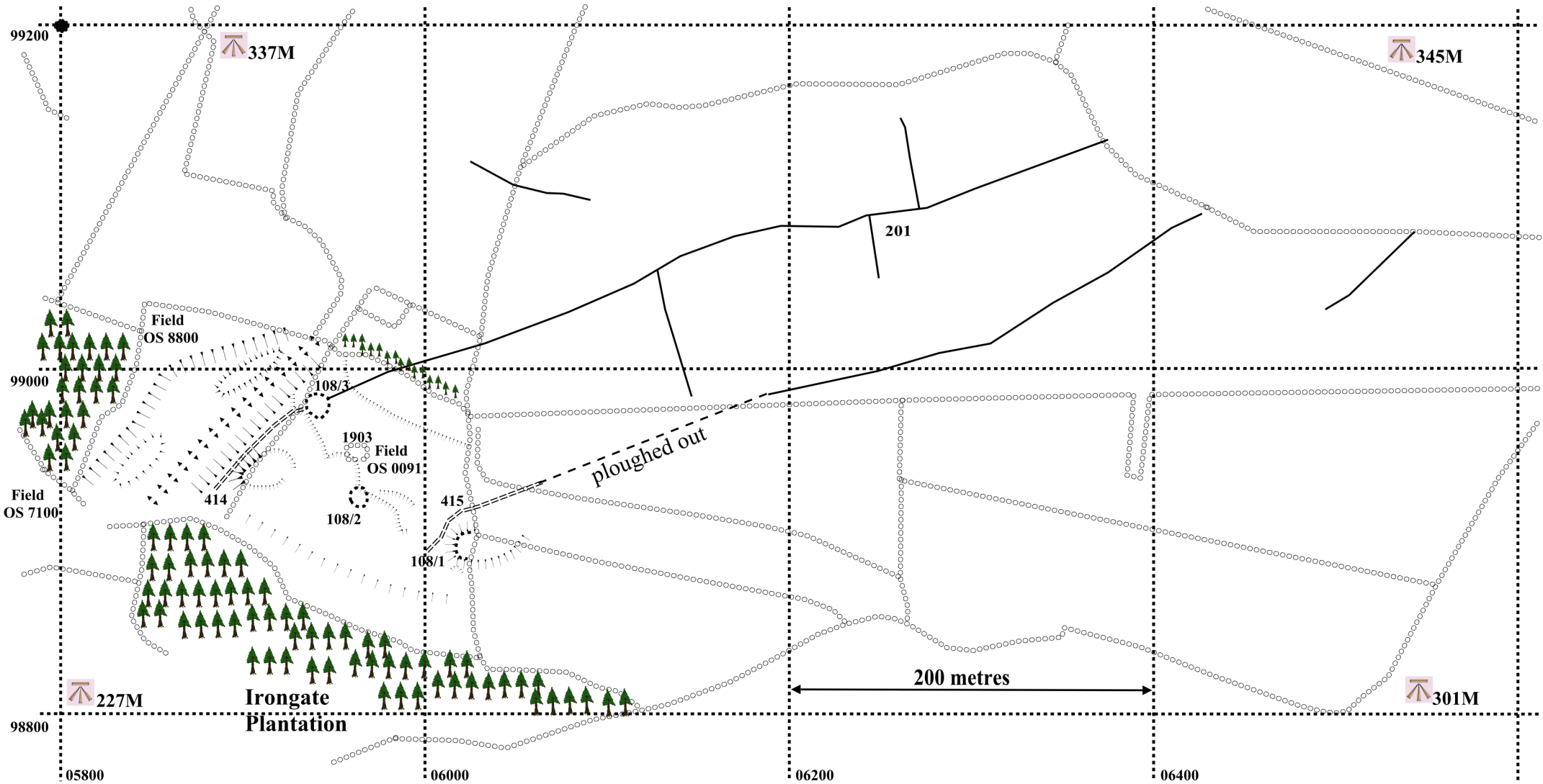
# Greater Hagg Survey July 2009 - February 2010 Major Features



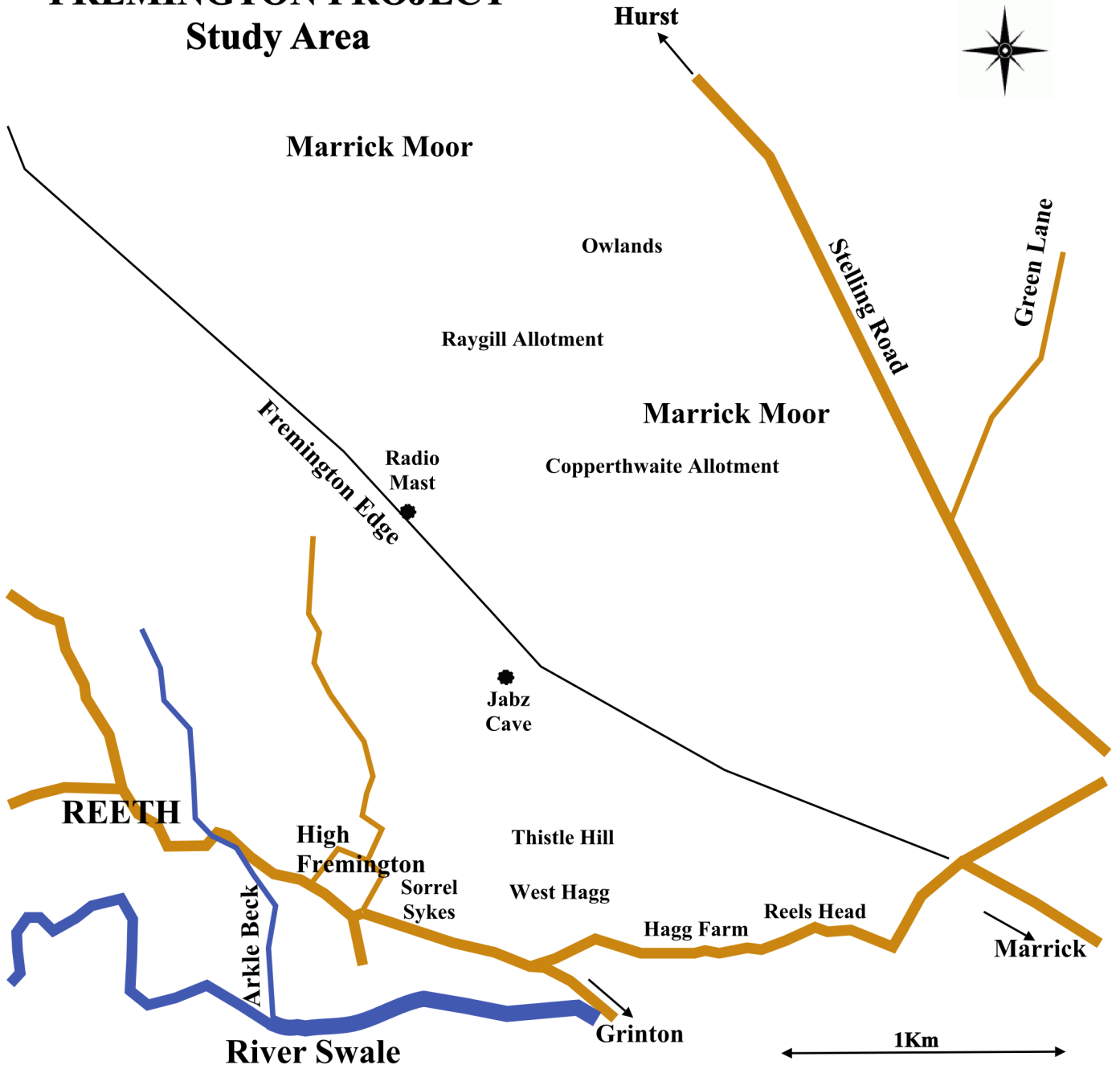
# Greater Hagg Farm Survey Reels Head 2009/2010



● = SE 05800 99200



# SWAAG FREMINGTON PROJECT Study Area



Hagg Farm Survey  
OS Field No. 4792  
SWAAG Site 100

West Hagg



● = SE 05450 98900

98950

231M

200/09

100/06

100/07

100/08

100/01

100/05

405

100/02

100/04

100/03

404

200/10

98900

217M

05450

05500

05550

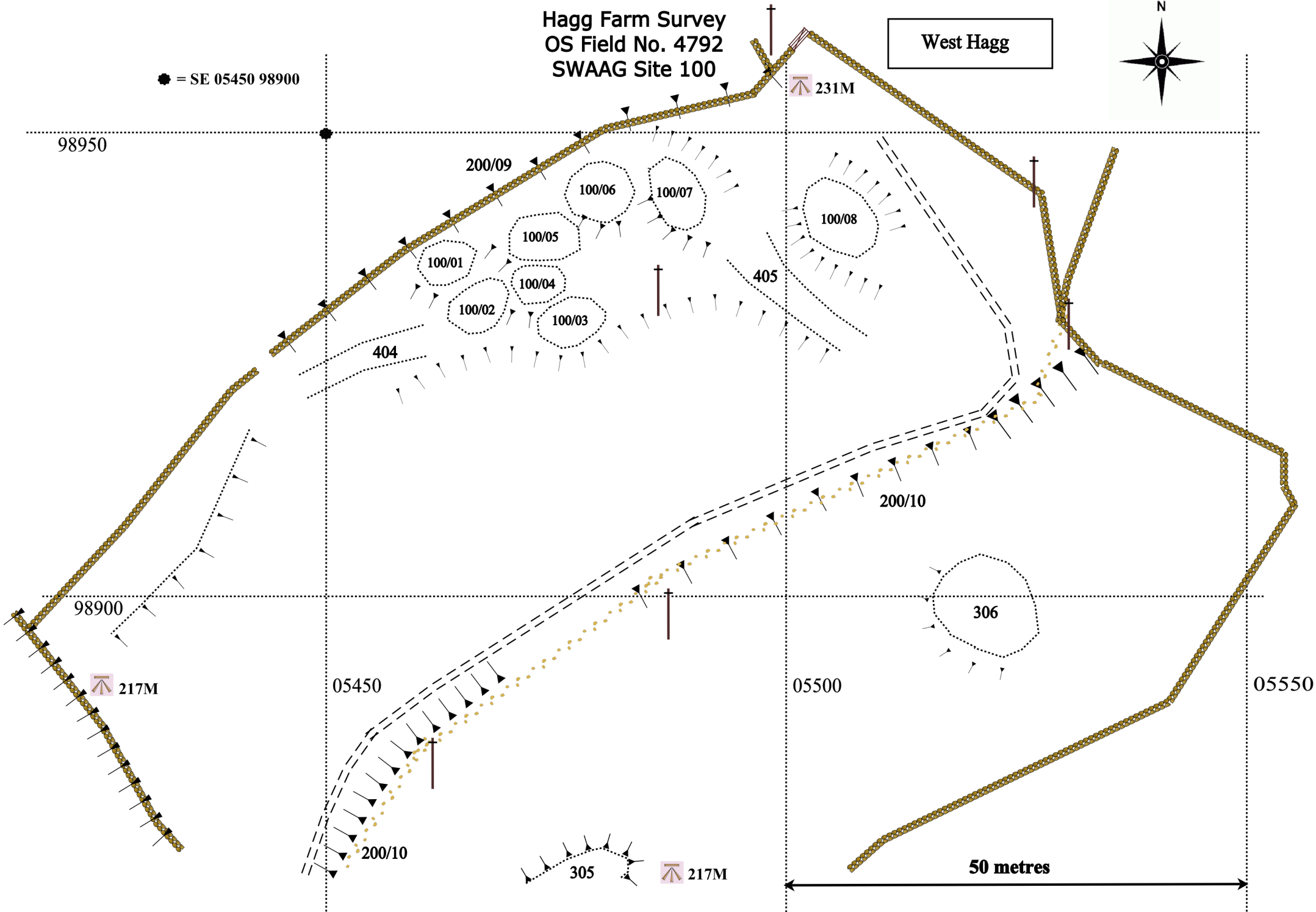
306

200/10

305

217M

50 metres

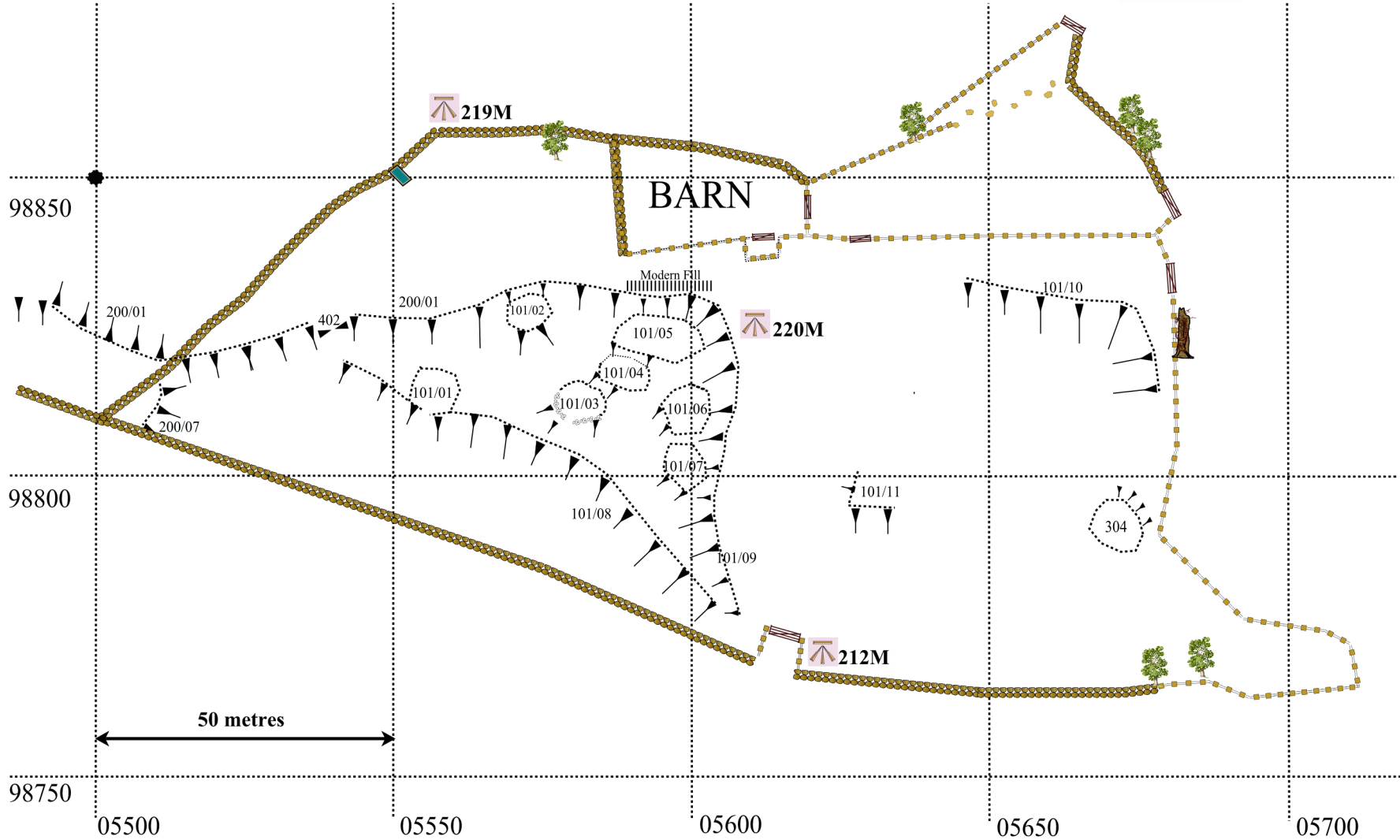




**Hagg Farm Survey**  
**OS Field No. 6181**  
**SWAAG Site 101**



● = SE 05500 98850



Hagg farm Survey  
OS Field No. 7100  
SWAAG Site 102  
October 2009



OS Field 6090

● = SE 05650:98900

98900

98850

05650

05700

05750

50 metres

246M

248M

230M

238M

406

1904

1901

102/04

411

411

102/01

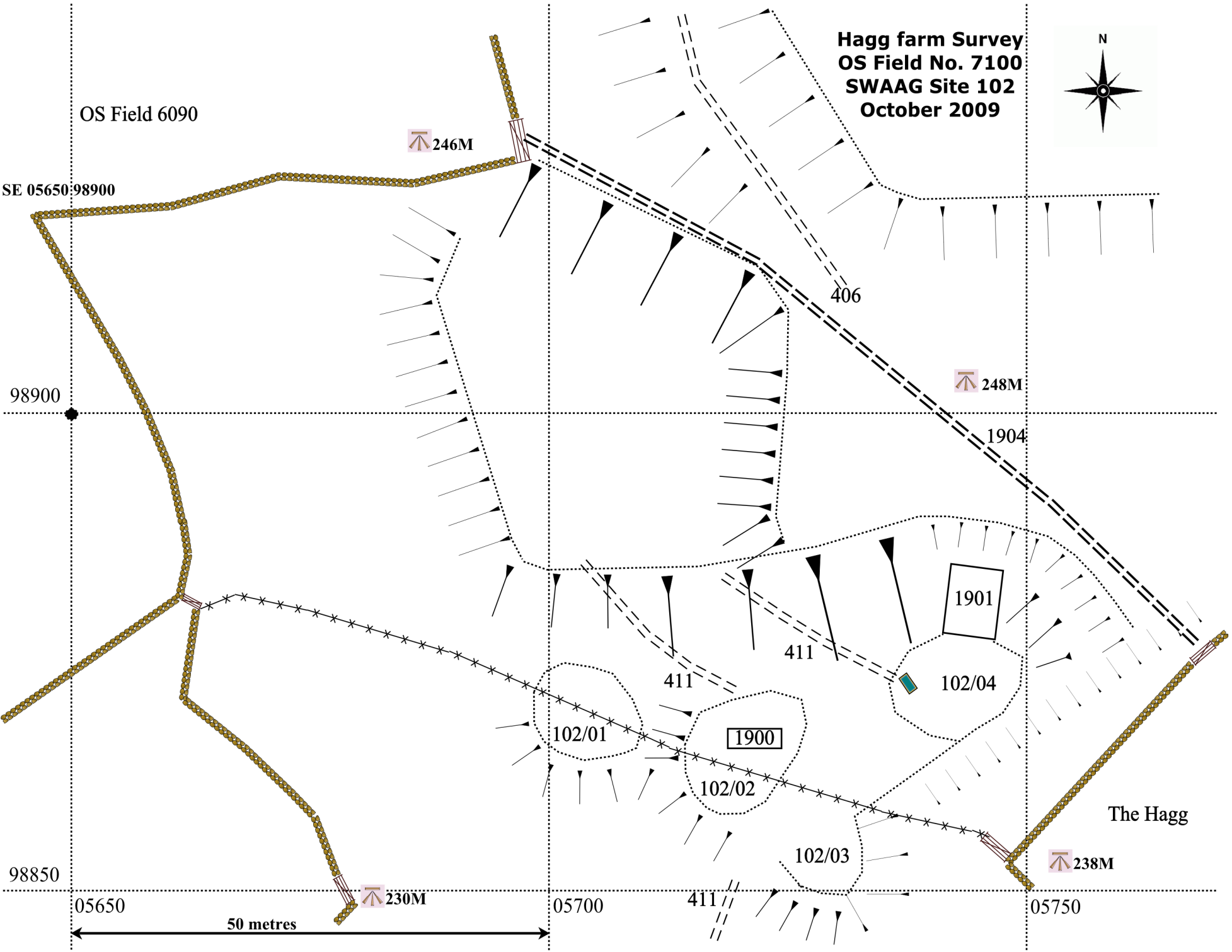
1900


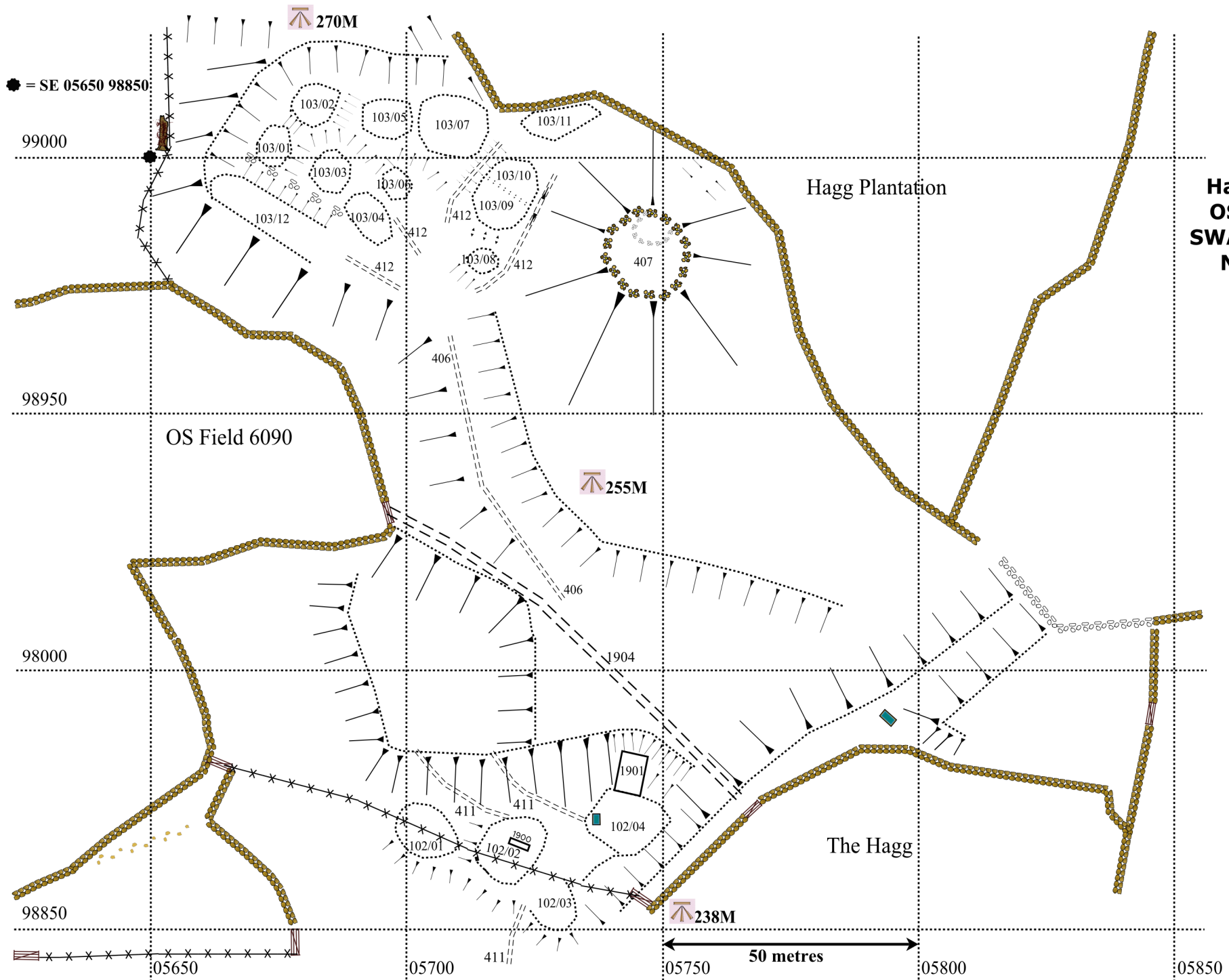
102/02

102/03

411

The Hagg



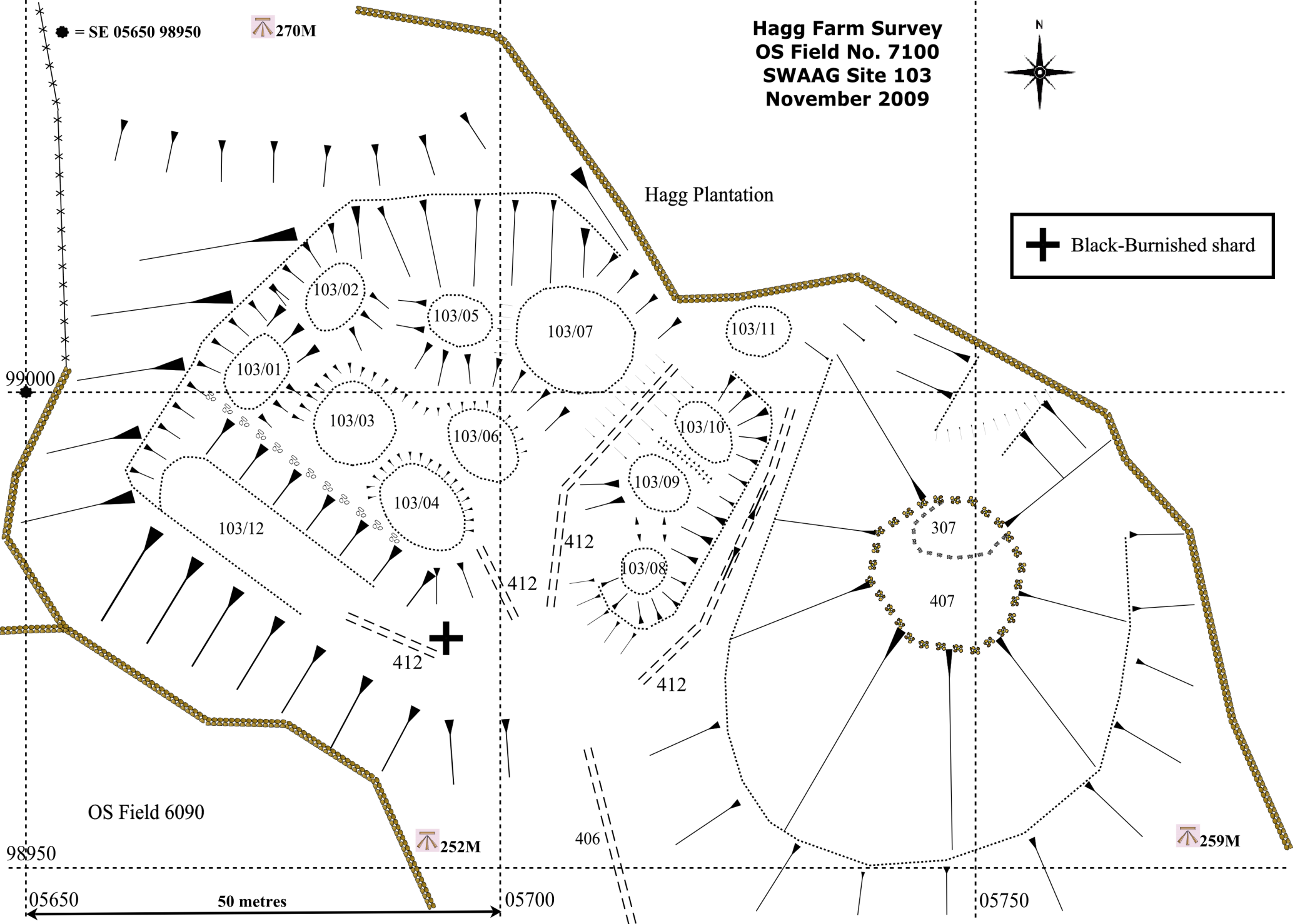


**Hagg Farm Survey**  
**OS Field No. 7100**  
**SWAAG Site 102/103**  
**November 2009**

**Hagg Farm Survey**  
**OS Field No. 7100**  
**SWAAG Site 103**  
**November 2009**



**+** Black-Burnished shard



● = SE 05650 98950

↗ 270M

99000

98950

05650

50 metres

05700

05750

OS Field 6090

Hagg Plantation

412

412

412

412

406

252M

259M

103/02

103/05

103/07

103/11

103/01

103/03

103/06

103/10

103/12

103/04

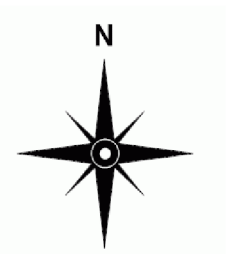
103/09

103/08

307

407

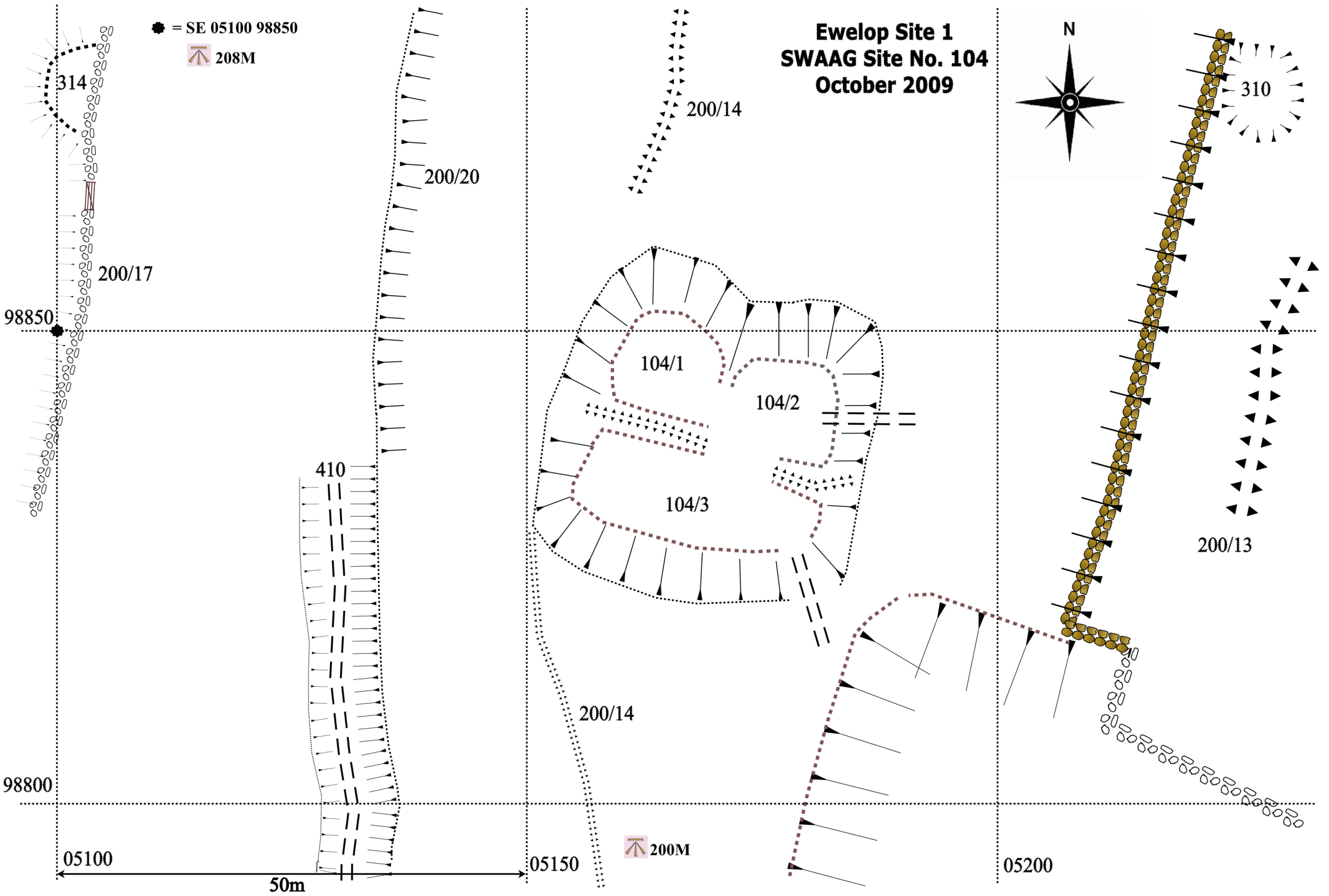
**Ewelop Site 1  
SWAAG Site No. 104  
October 2009**



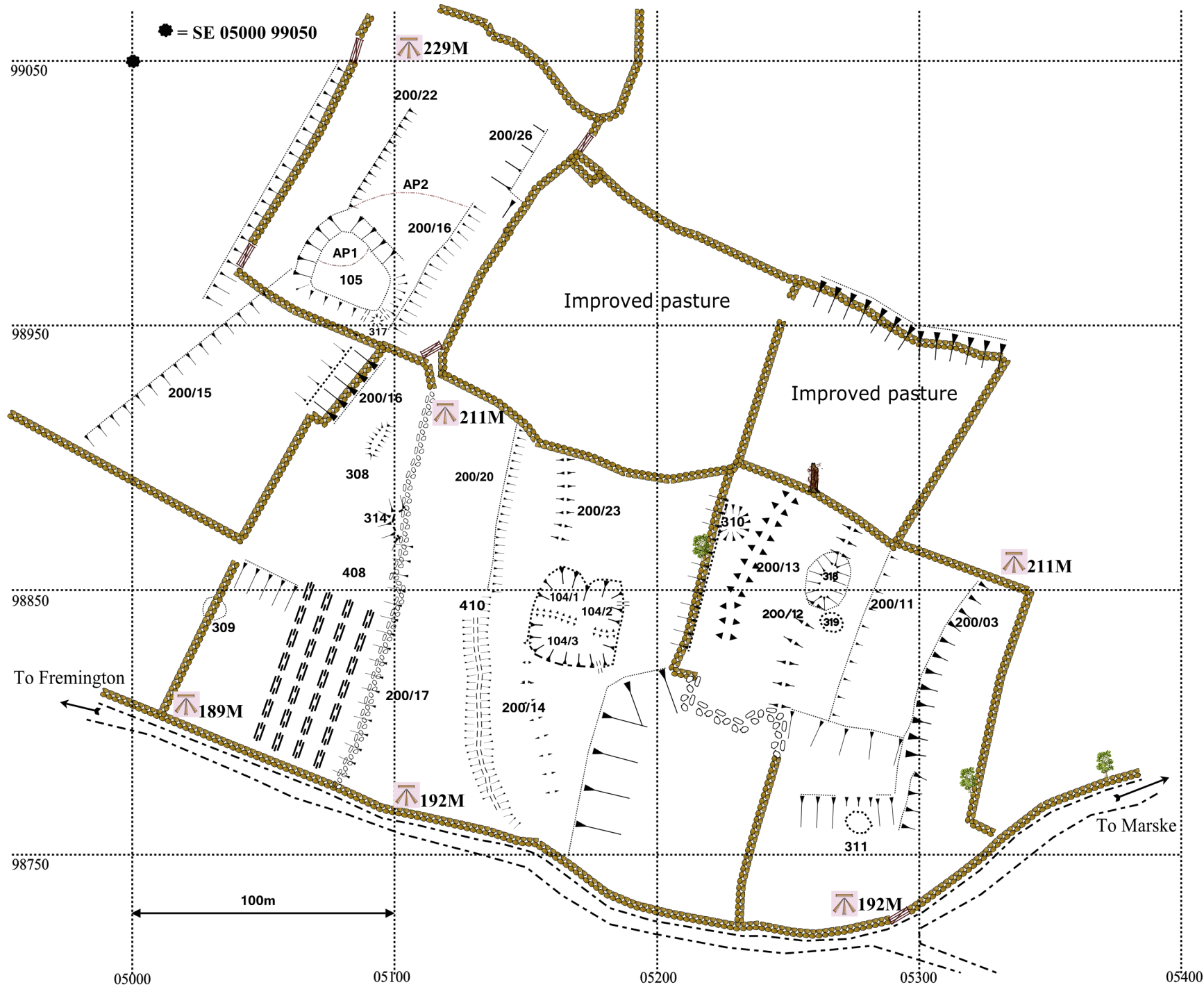
● = SE 05100 98850

↗ 208M

↗ 200M

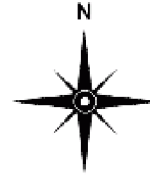


**Ewelop Sites 1 & 2**  
**SWAAG Site No:**  
**104 & 105**  
**October 2009**

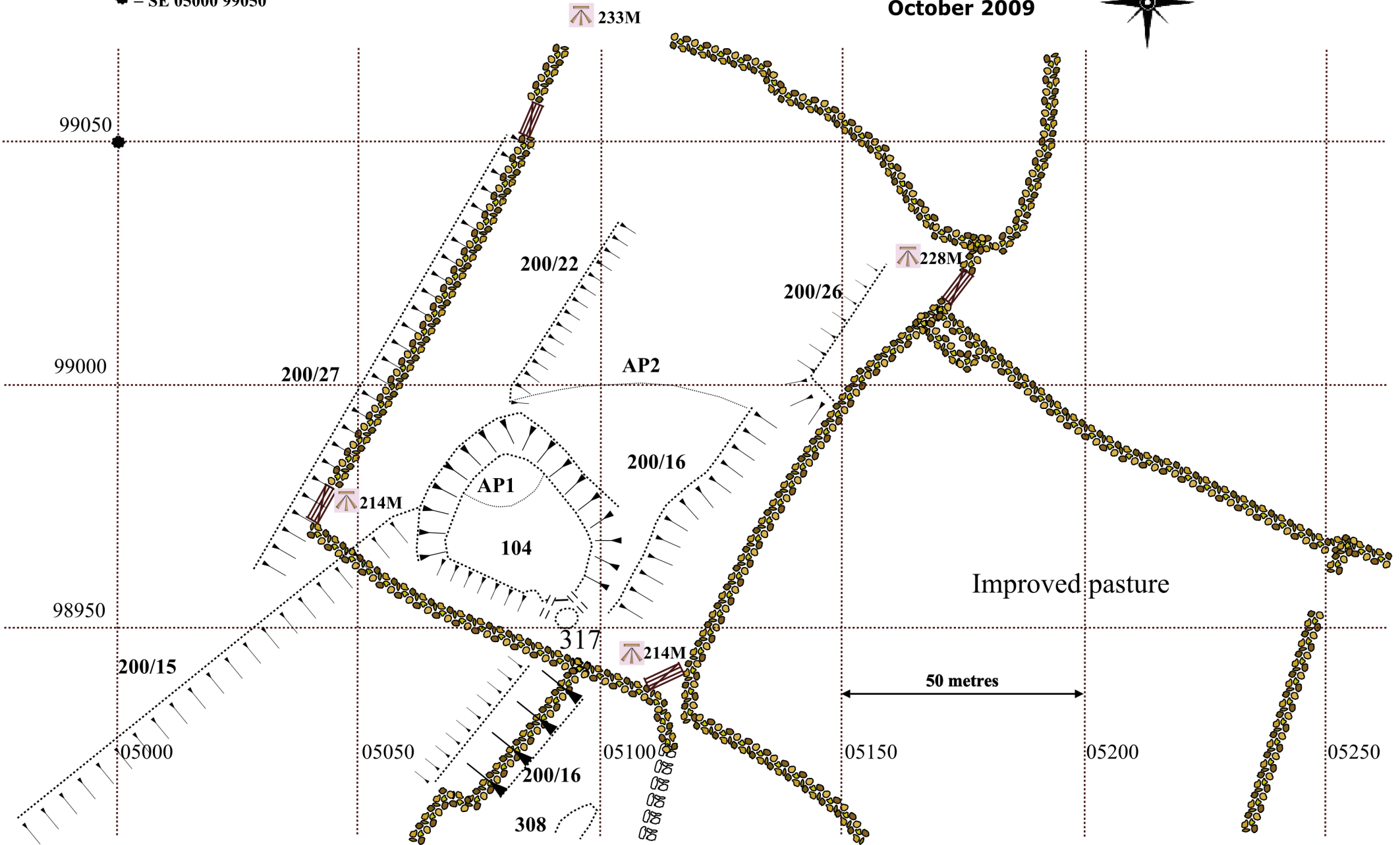




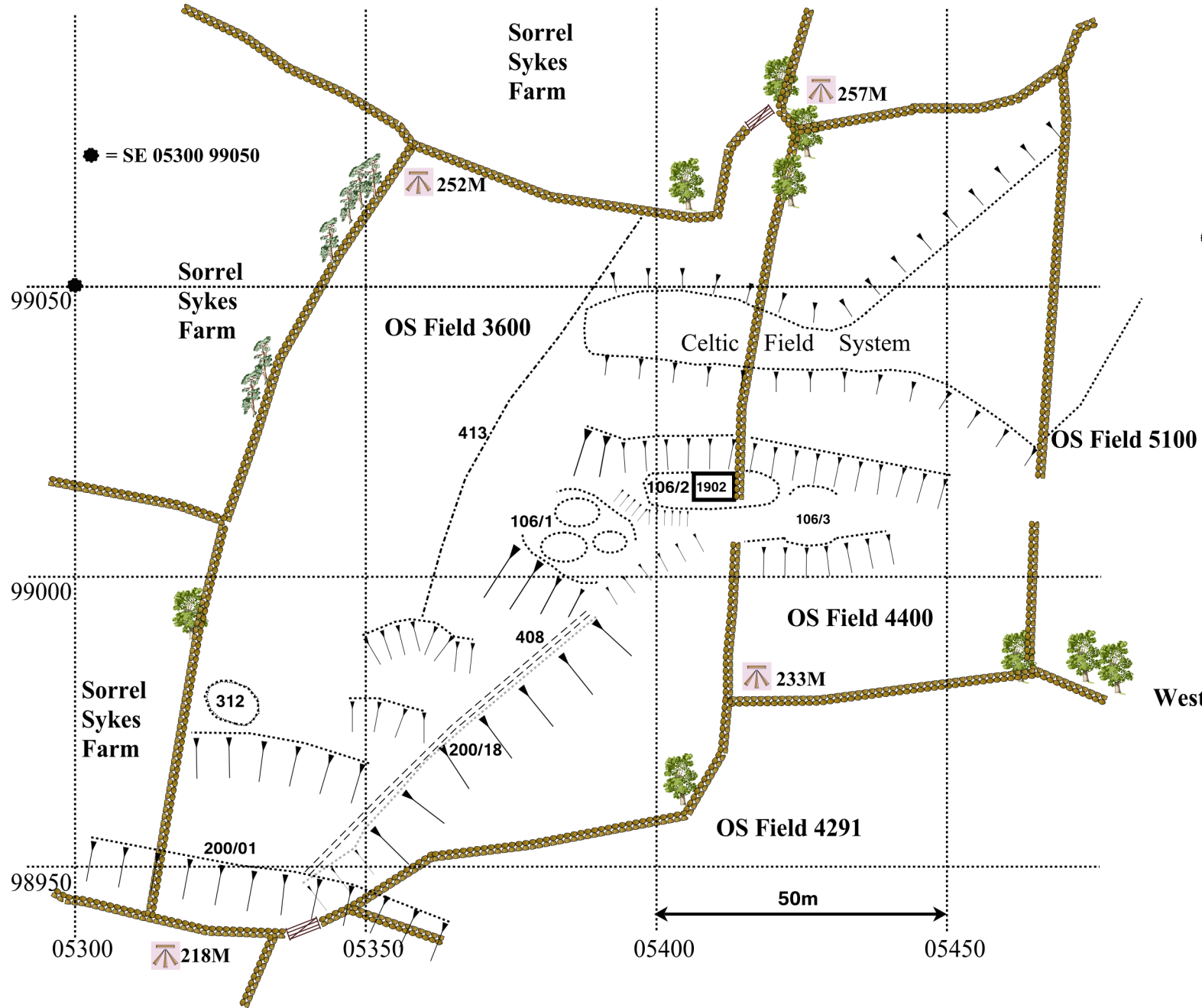
**Greater Ewelop Site  
SWAAG Site No:104  
October 2009**



● = SE 05000 99050







**Hagg Farm Survey**  
**OS Fields 3600/4400**  
**SWAAG Site 106**  
**September 2009**

50m

● = SE 05300 99050

Sorrel Sykes Farm

Sorrel Sykes Farm

OS Field 3600

Celtic Field System

OS Field 5100

OS Field 4400

West Hagg

Sorrel Sykes Farm

OS Field 4291

99050

99000

98950

05300

05350

05400

05450

218M

252M

257M

233M

312

106/1

106/2 1902

106/3

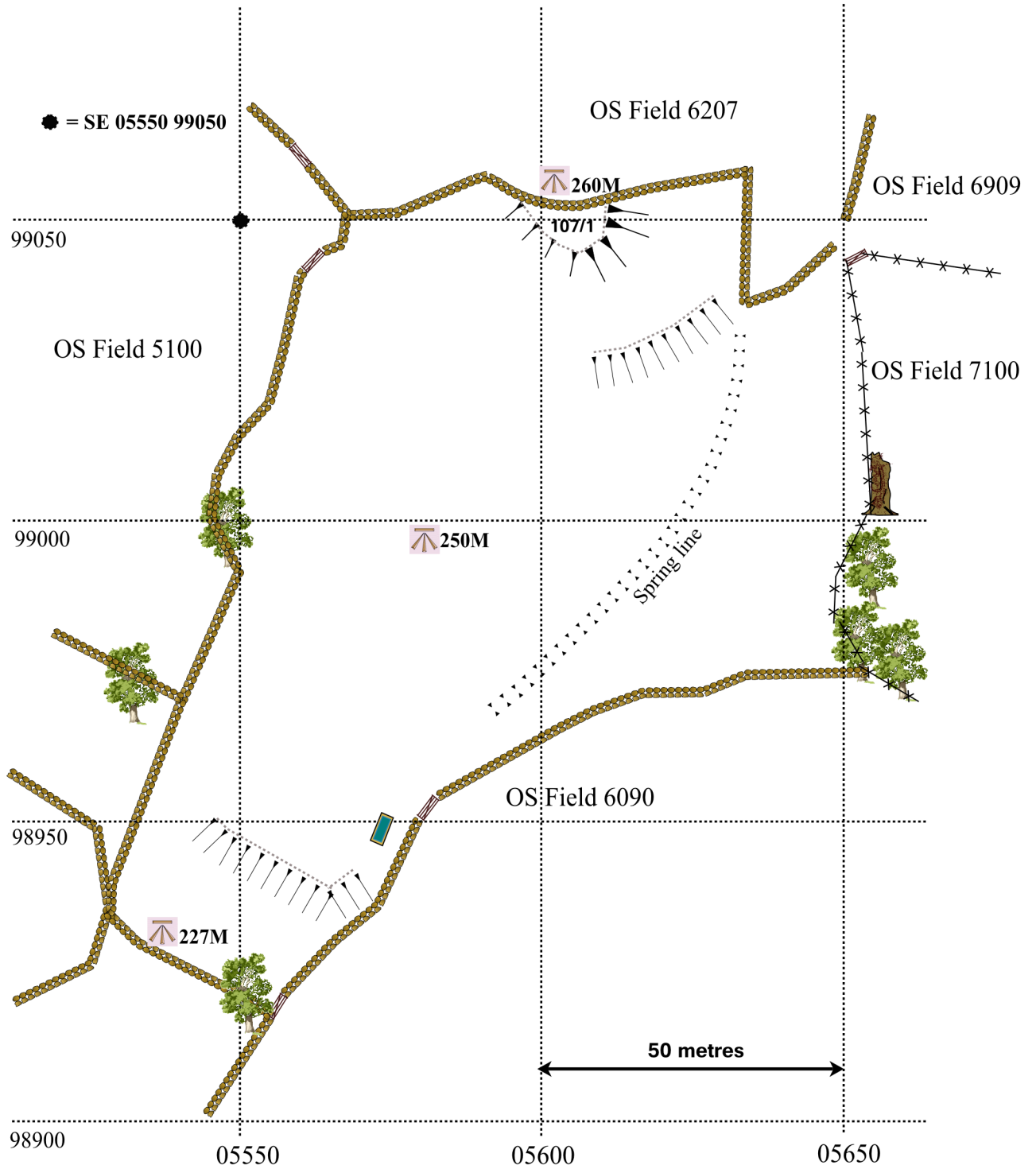
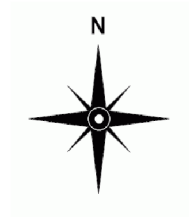
200/01

200/18

408

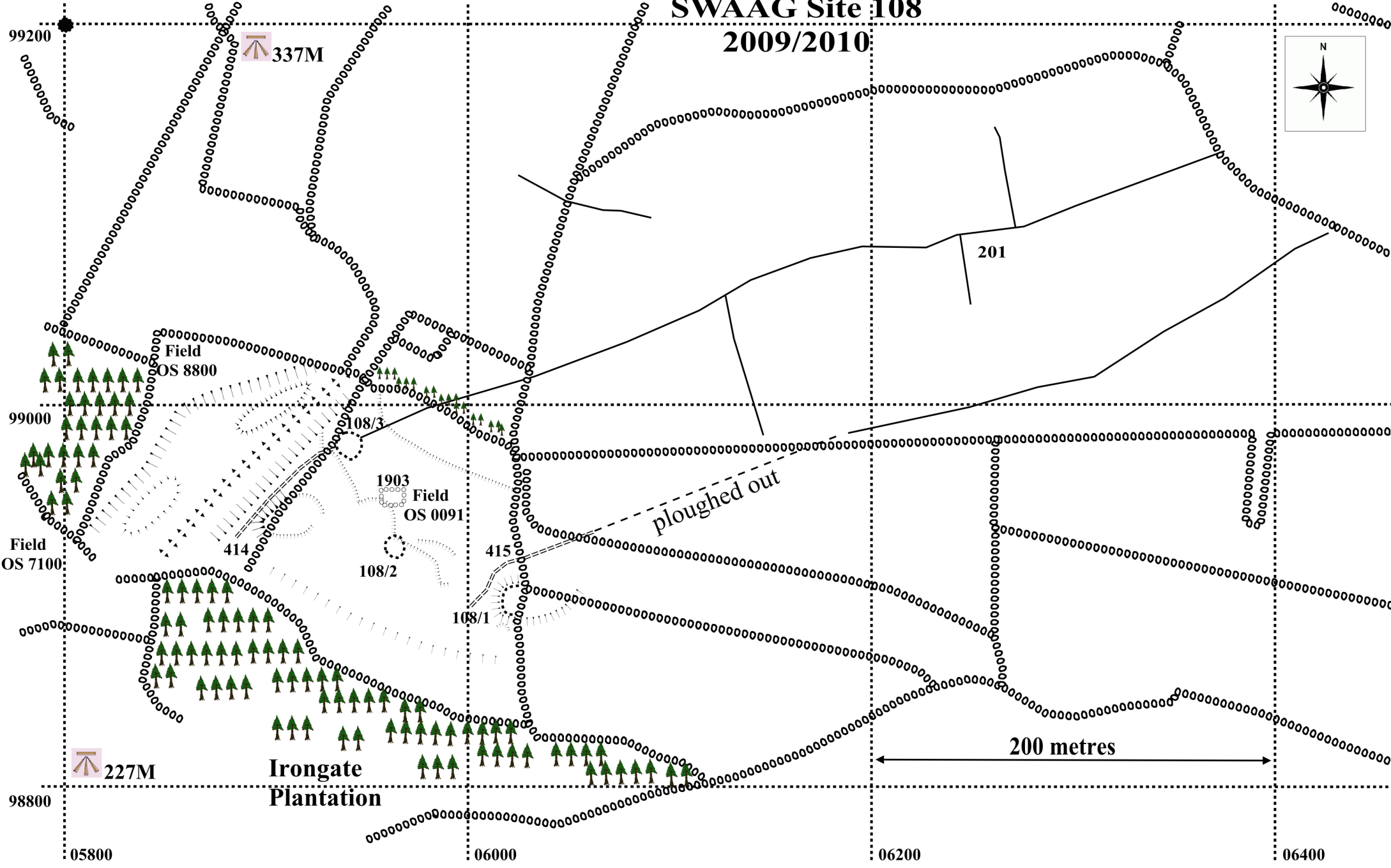

413

**Hagg Farm Survey  
OS Field 6000  
SWAAG Site 107  
November 2009**



# Hagg Farm Survey SWAAG Site 108 2009/2010

● = SE 05800 99200



99200

99000

98800

05800

06000

06200

06400

201

Field  
OS 8800

Field  
OS 7100

1903  
Field  
OS 0991

**Irongate  
Plantation**

*ploughed out*

200 metres

108/2


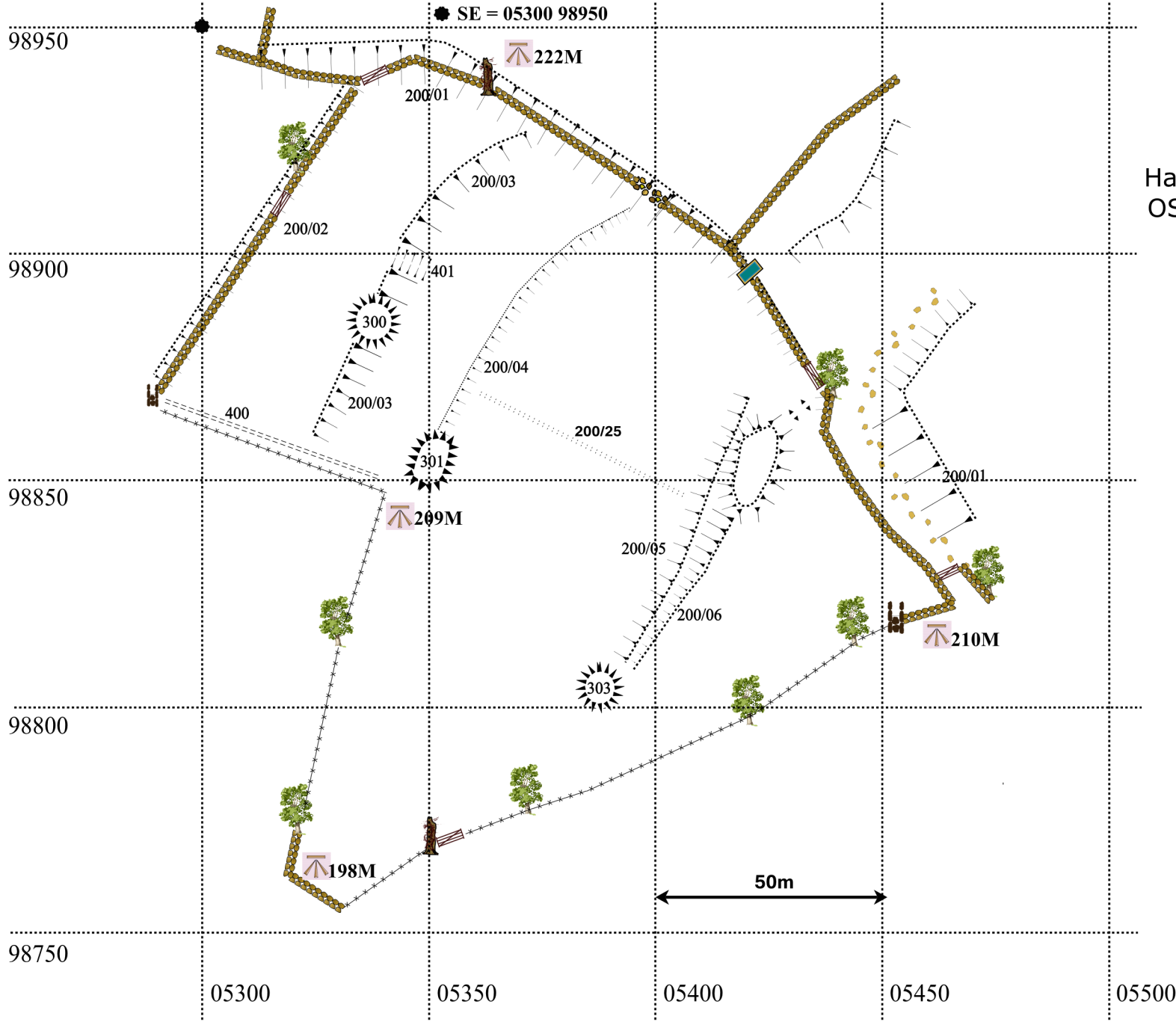
108/1

414

415

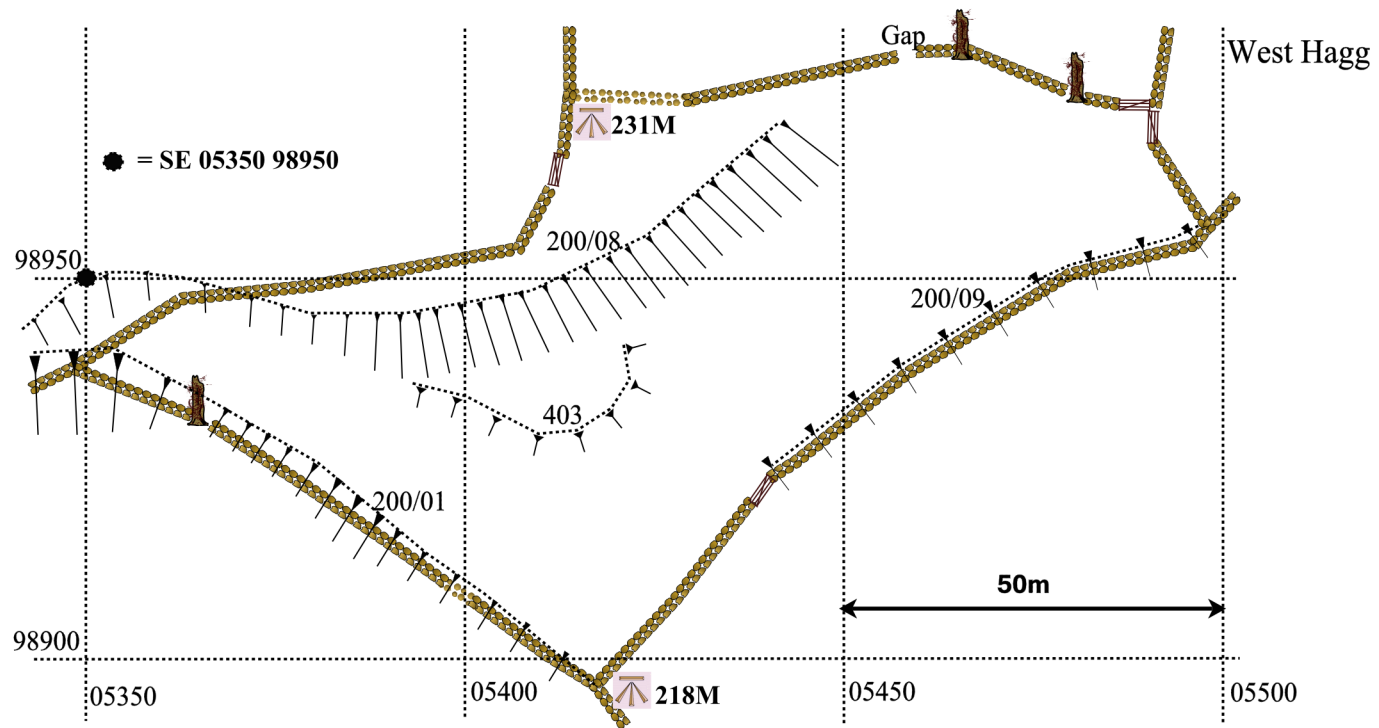
227M

337M



Hagg Farm Survey  
OS Field No. 3884

Hagg Farm Survey  
OS Field No. 4291



**Greater Ewelop Site  
Thistle Hill Settlement  
October 2009**

