

SWAAG Site Diary

Site Code: SBDDIS

AM
GS
FS
MJ
P
MW
SG
AD
RF
SN
RN
JE
JR

Date	Initials	Description
28 Sept Monday	PW.	<p>TR1 - North TR2 south 13 people</p> <p>South section identified as preferred as post in North Bank - Excavation area Matched back spoil series ^{made out with} like travelled clean / vertical - very Stony Stony</p> <hr/> <p>Trench 2 excavated c 7m x 0.5 Stony very compacted centrally more soft. Evidence of stony lenses in section? Similar level to adjacent field? ^{grit consistency} ^{changed in base of trench} Samples</p> <p>Stones edging bank on both edges</p> <p>2 SPTS on North Bank TR1 & TR3 to look for continuation</p> <p>Trench 2 planned. PB/SG level taken Sides & Trench edges.</p> <p>① ② ③ Trench 3 planned PB</p>

Sheet Number one

No more work
after Monday

SWAAG Site Diary

Site Code: SBD15

- +L
- TC
- AM
- ES
- GS
- JL
- MK
- SK
- JS
- AD
- RF
- SG
- RN
- MW
- MJ
- LP

Date	Initials	Description
29 Aug	↙	<p>TR2 continues</p> <p>TR1 extended EAST 1 Metre</p> <p>Augur inappropriate</p> <p>2^o Bench set up for BANK profiling.</p> <p>Trench ^{creations} are continued</p> <p>Reinforcement stakes EAST end</p> <p>Trench 2 lifted & sampled</p> <p>(10) labelled</p> <p>Trench 2 down to 40 → cleared & recorded.</p> <p>Miles,</p> <p>Trench 103 not showing</p> <p>Significant feature - photographed</p> <p>→ back filled.</p>

SWAAG Site Diary

Site Code:

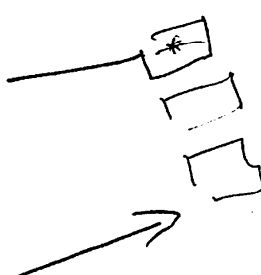
Date	Initials	Description
<p>Tuesday 29th cont.</p>	<p>Dr</p>	<p>TR 2 East end resection - extends beyond limits of track 0.5 x 0.4 lifted a part recorded on section</p> <p>TR 1 cleared photographed find dimension 2M x 0.5M only original extent visible.</p> <p>2nd profile completed.</p> <p>TR 2 resection East Rubble Bank western original ground level below resection Stones to 0.40m deep AFT reached bottom of bank.</p> <p>MK/SK drawing profiles. Profile A Northern B South</p>

TR 1 & 3 back filled
9 photographs

Date	Initials	Description
Wed 30		Mils continuing section drawing TR2 Photographic Notes / Montage TR2 images RNI_6312 to 6326 Wang does litter sample to #1 Wang does litter sample to #12 context sheets completed
Monday 14th March	h	T4 markers west 2m x 85cm TRACKNOTS to EAST JOB Moves Back BREAK Respecting fence post. Mike R, Graham help Mike W. Participants over leave course continue to recontact @ East edge of BREAK 1° objective interface not structure continued down to search for interface Section similar construction

SWAAG Site Diary

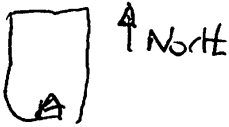

Site Code: SB7115

Date	Initials	Description
14/3/16 14	R	<p>Chowal @ 3.2m vs. profile by Back Sight not alerted / observed small pieces s/4 ? not large enough for C14</p> <p>East end levelment again 3 stores - levelled & photographed. top of 3 stores - North West</p> <p>3.08</p> <p>* BACK SIGHT 0.52</p>  <p>Expanded to five stores stones to west of "3" stores lifted west end of trench looks like... flat disturbance found</p>
15/3	RV	<p>Photo's About 7539 Miles Montage? lifted east end store after more photos</p> <p>w. end of trench not progressing easily need to look at East end</p>

Sheet Number ...five.....

SWAAG Site Diary

Site Code: 581115

Date	Initials	Description
15/3/16	L	<p>Packing stones under top 3 levels on larger stone beneath - into section</p> <p>overlying Another</p> <p>3 stones - 7545 1 stone photo 7546 1 stone 7547-8 1 stone 7549 -7551</p> <p>Trench 4 2.2 x 80</p> <p>photo 7551 levels</p> <p> ↑ North</p> <p> B - on same level as 3 stones</p> <p>7552 (replaced 7551 for better clarity)</p> <p>At east edge of kerement some tumble? or straightening on the front of kerement in the core?</p> <p>went on → 2nd layers being evident.</p> <p>13. (circled) charcoal recovered</p>



Vertical
Stones?

Participated
over

Sheet Number ...Six.....

SWAAG Site Diary

Site Code: SBD15

Date	Initials	Description
15/3	AN	<p>(Remover) 7551  </p> <hr/> <p>755-798 colorclays in west of trench. Sample taken</p> <p>ETA cut site too severely set. Revert to west & look further down Nothing residual topsoil bits thru onto boulder clay</p> <p>? Just stopped or removed to provide stable platform for re-entrment</p> <p>Charcoal samples Sample at top of Boulder clay level</p> <hr/> <p>? No interface found? suggests construction removed it?</p>