

Figure 7. Phase 03: Late Bronze Age to Early/Middle Iron Age - scattered occupation evidence.

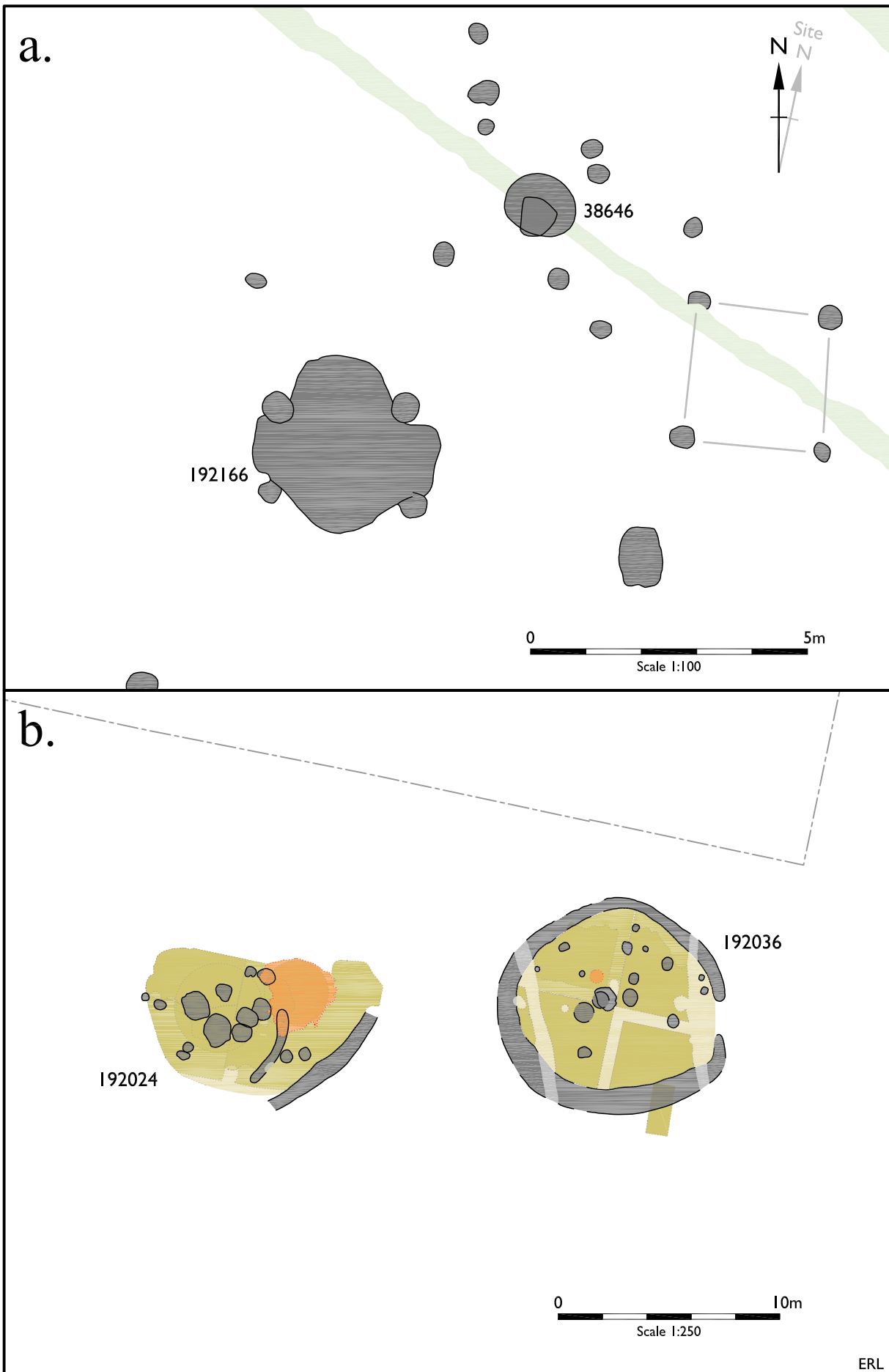


Figure 8. Phase 03: a. Late Bronze Age to Early Iron Age transition - pit 38646 in relationship to the MLBA field system; b. Buildings 192024 and 192036.

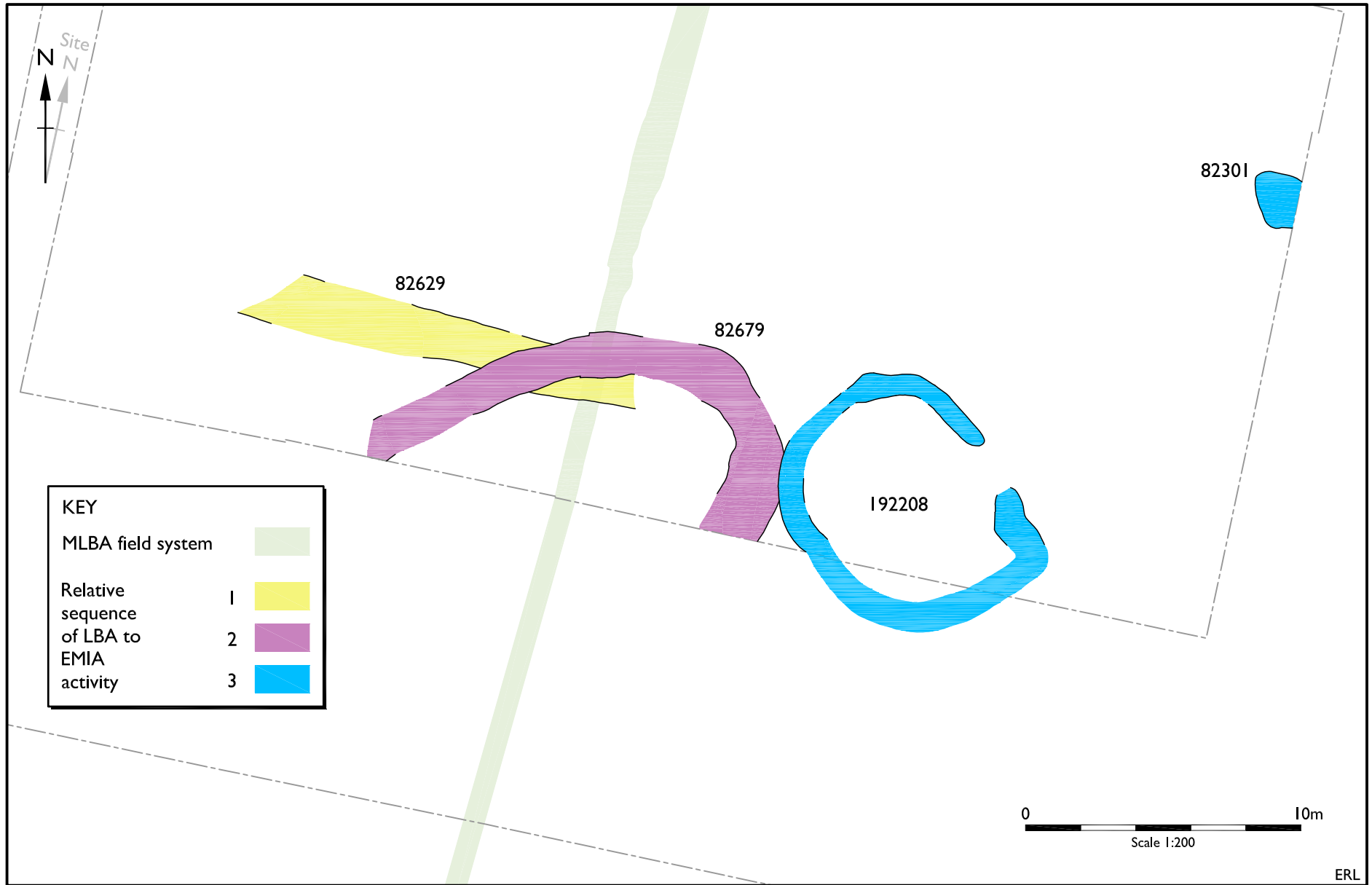


Figure 9. Phase 03: Sequence of activity post-dating the MLBA field system.





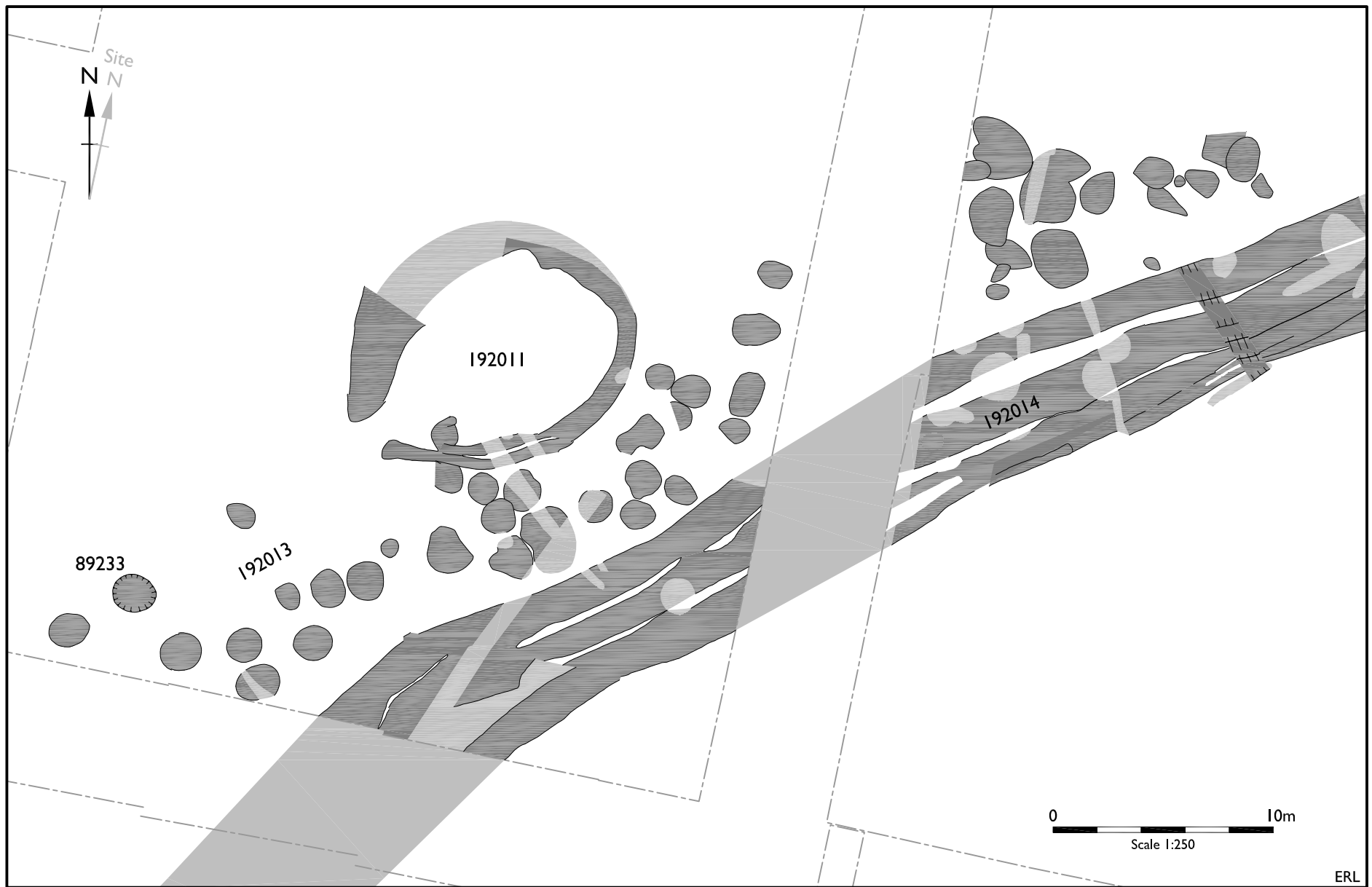


Figure 11. Phase 04: Building 192011, pit cluster 192013 and boundary 192014.

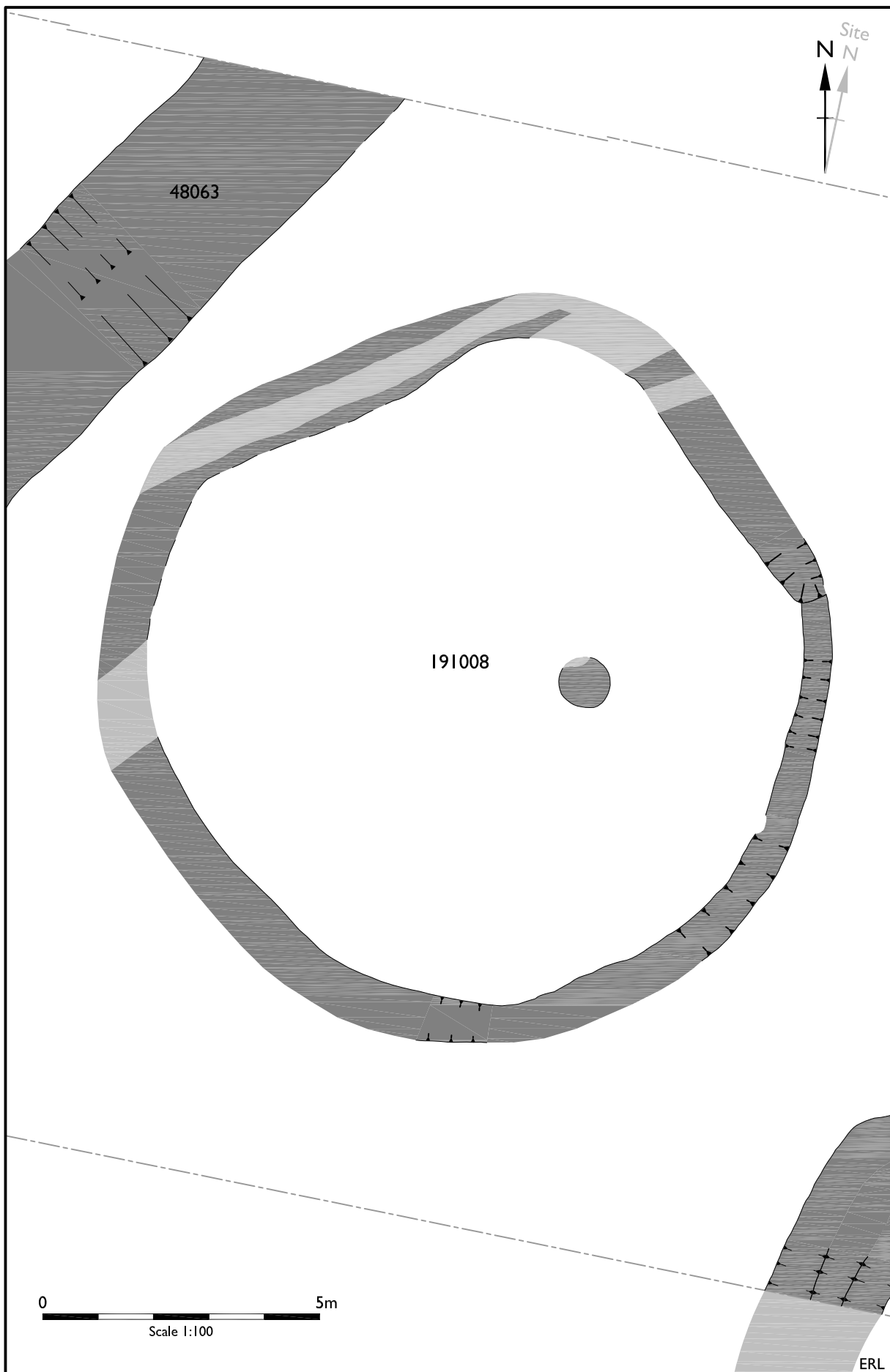


Figure 12. Phase 04: Building 191008, phase I.

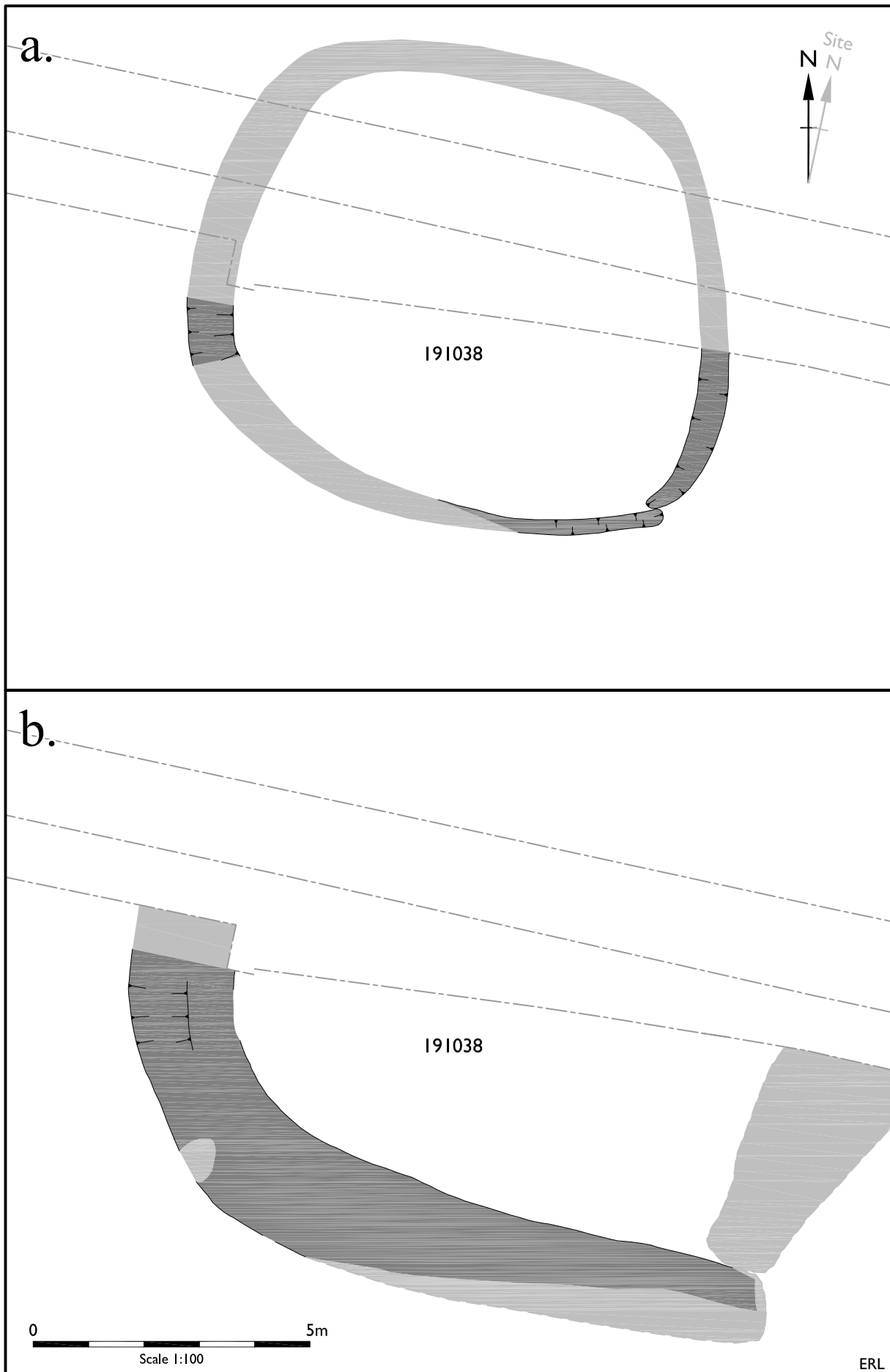


Figure 13. Phase 04: Building 191038, a. phase I; b. phase II.



Figure 14. Phase 04: Enclosure 191029 (phase I), roundhouse 191030 and four post structure 192209.

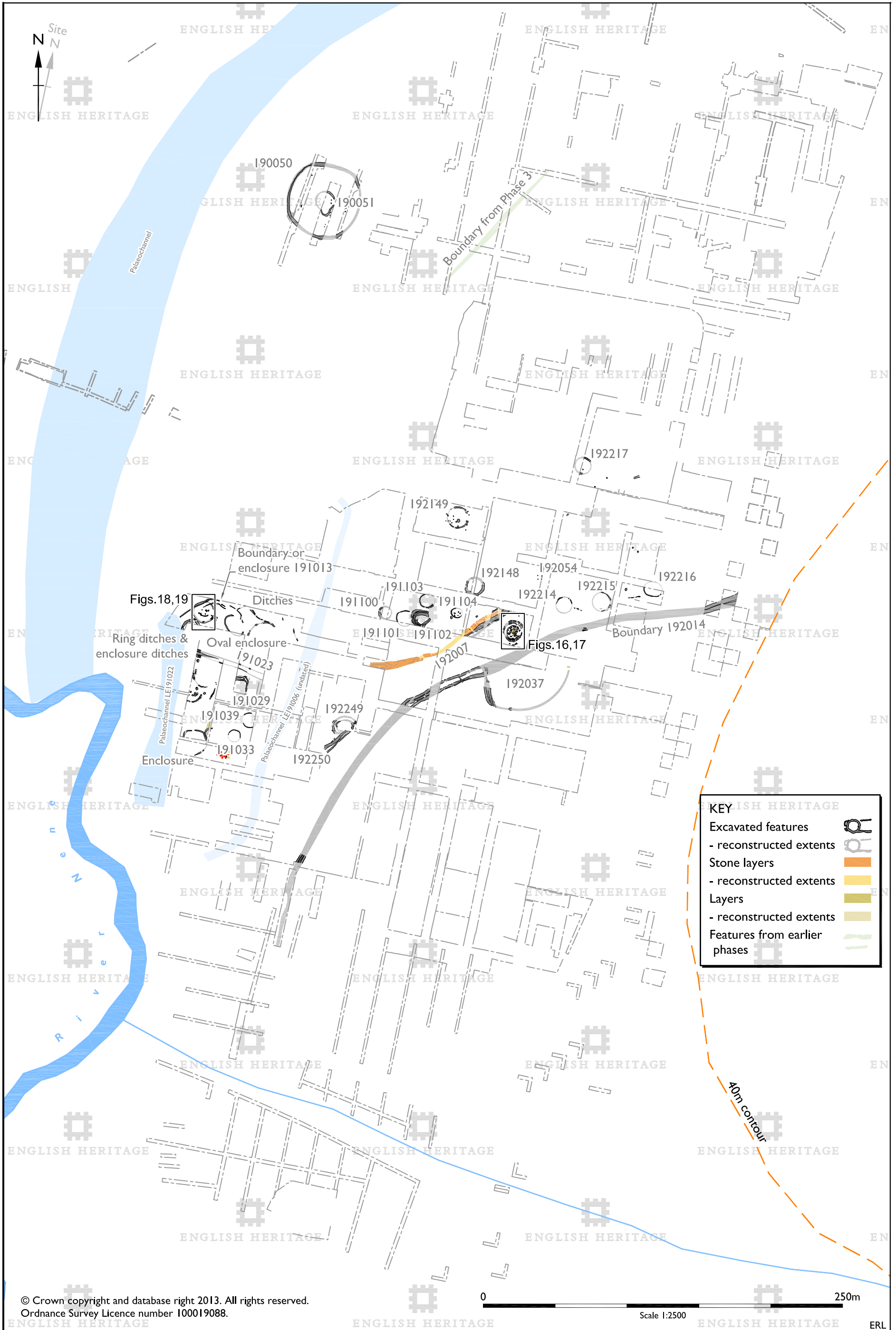


Figure 15. Phase 05: Late Iron Age - development of the unenclosed settlement.



Figure 16. Phase 05: Building 192051, phase I.



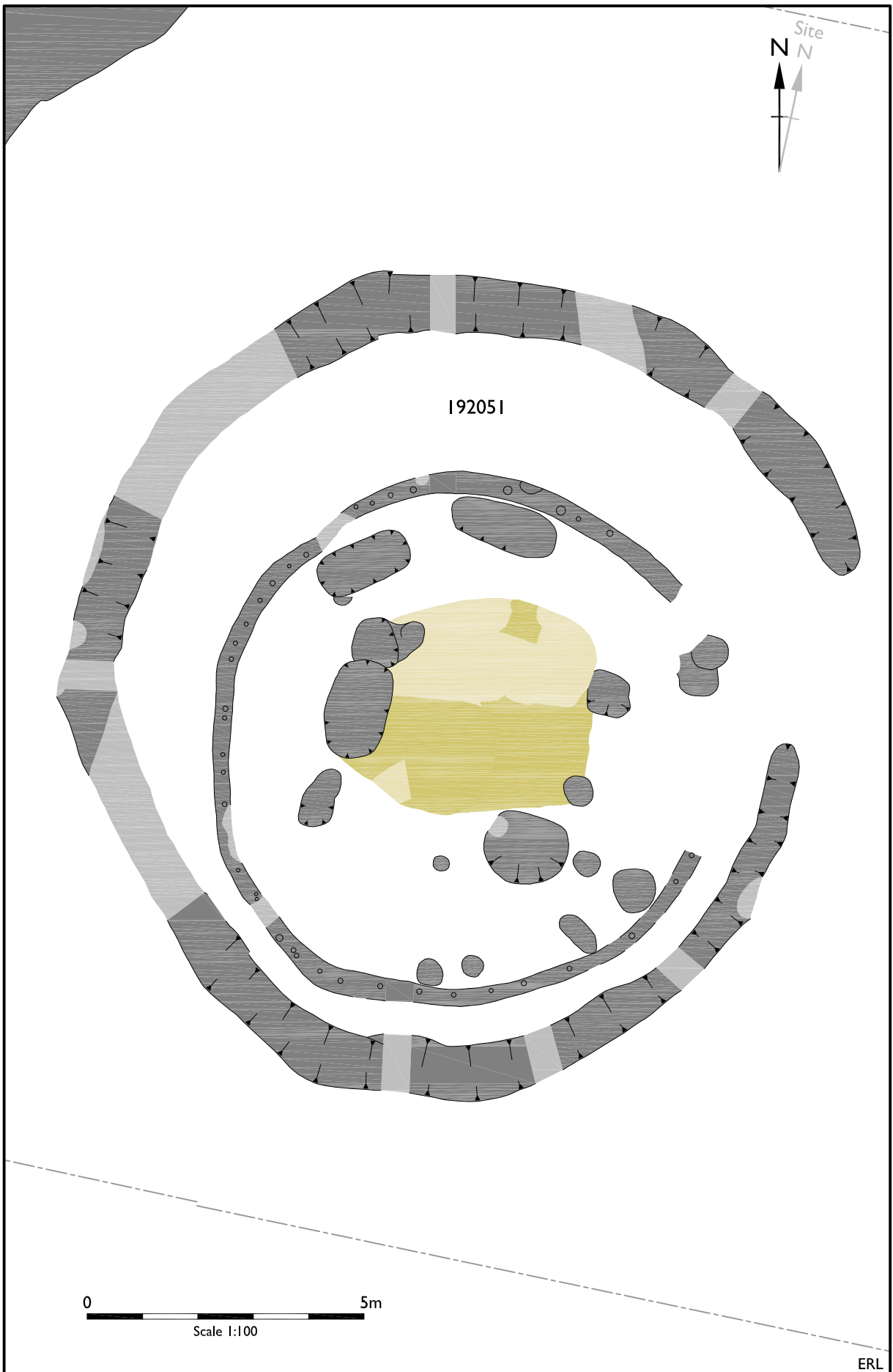


Figure 17. Phase 05: Building 192051, phase II.




Figure 18. Phase 05: Building 191008, phase II.



Figure 19. Phase 05: Building 191008, phase III.





Figure 21. Phase 06: Relationship between enclosure ditches and earlier Building 192149.

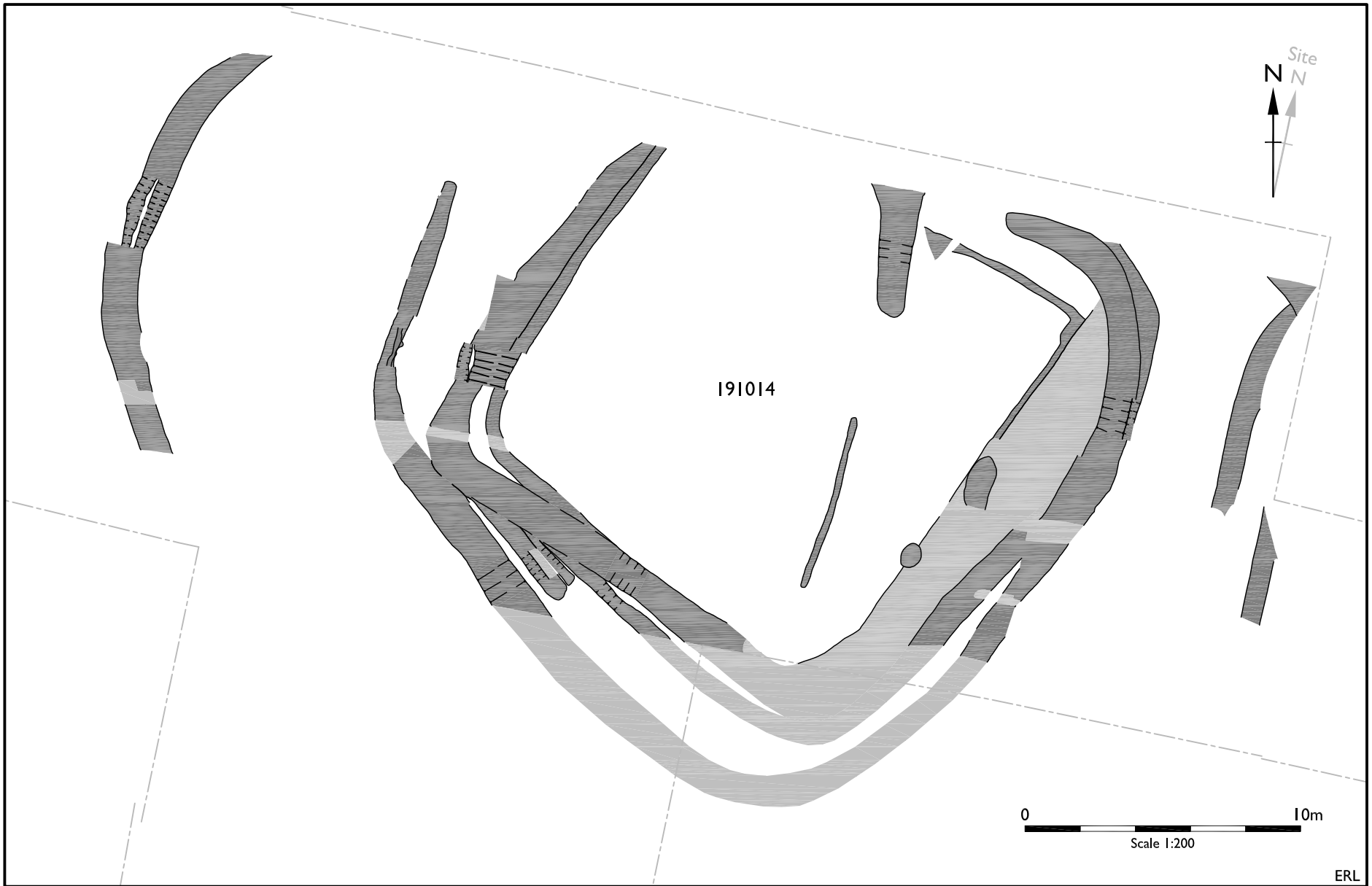


Figure 22. Phase 06: Enclosure 191014 with rectilinear ?structure.







Figure 24. Phase 07: Enclosure 192150, a. phase II; b. phase III.



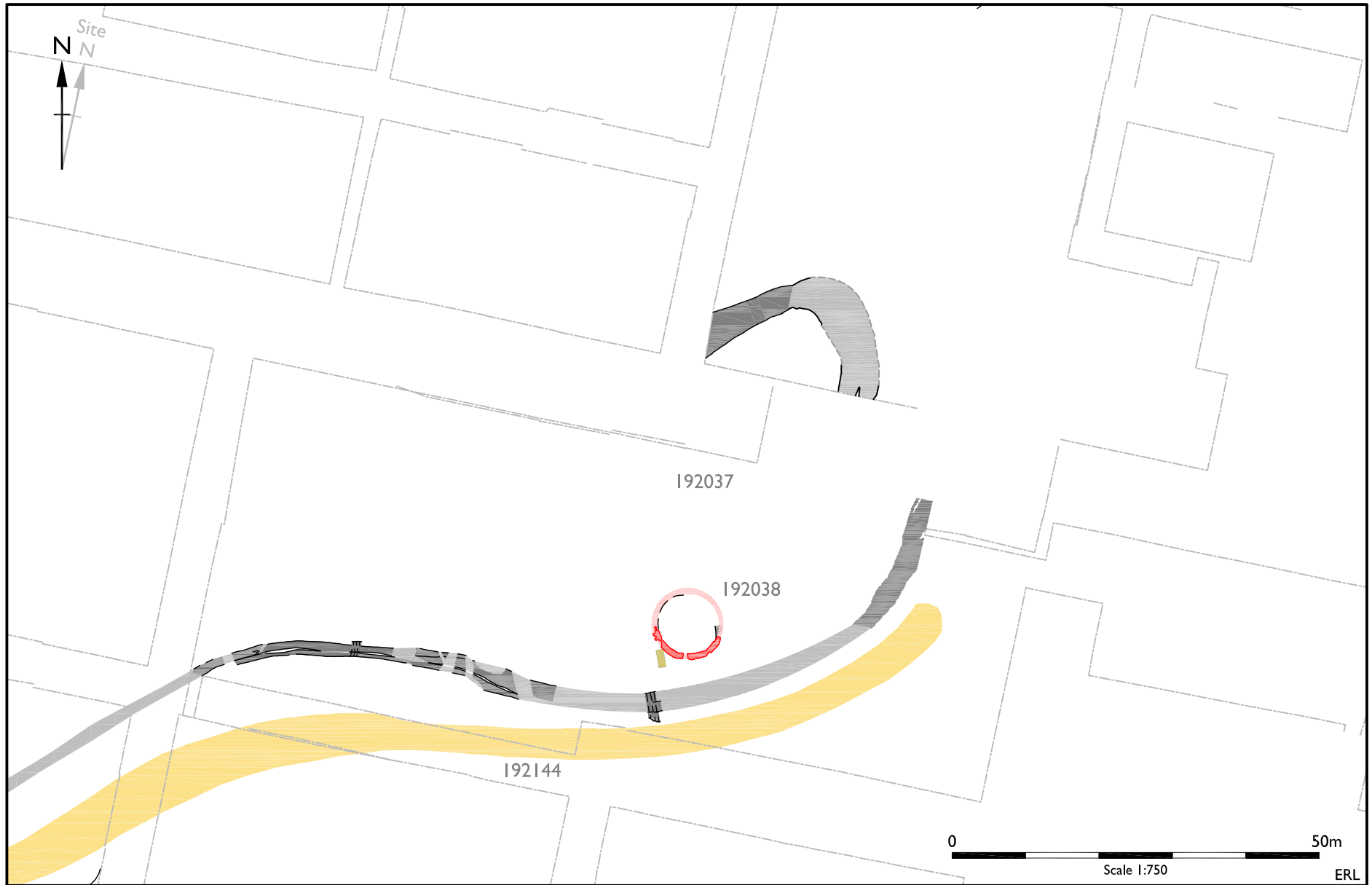


Figure 26. Phase 08: Enclosure 192037, phase IV.

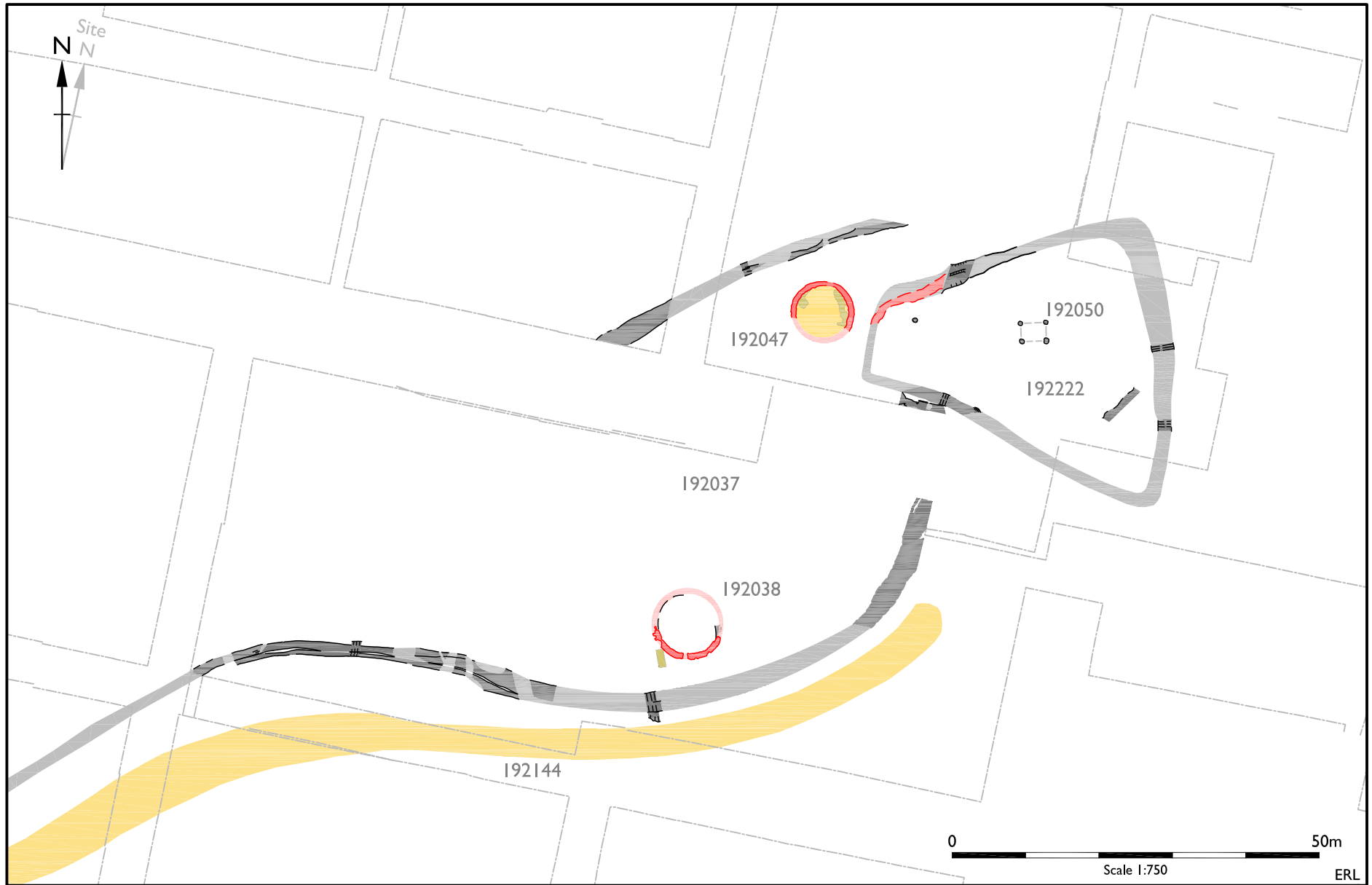


Figure 27. Phase 08: Enclosure 192037, phase V.