

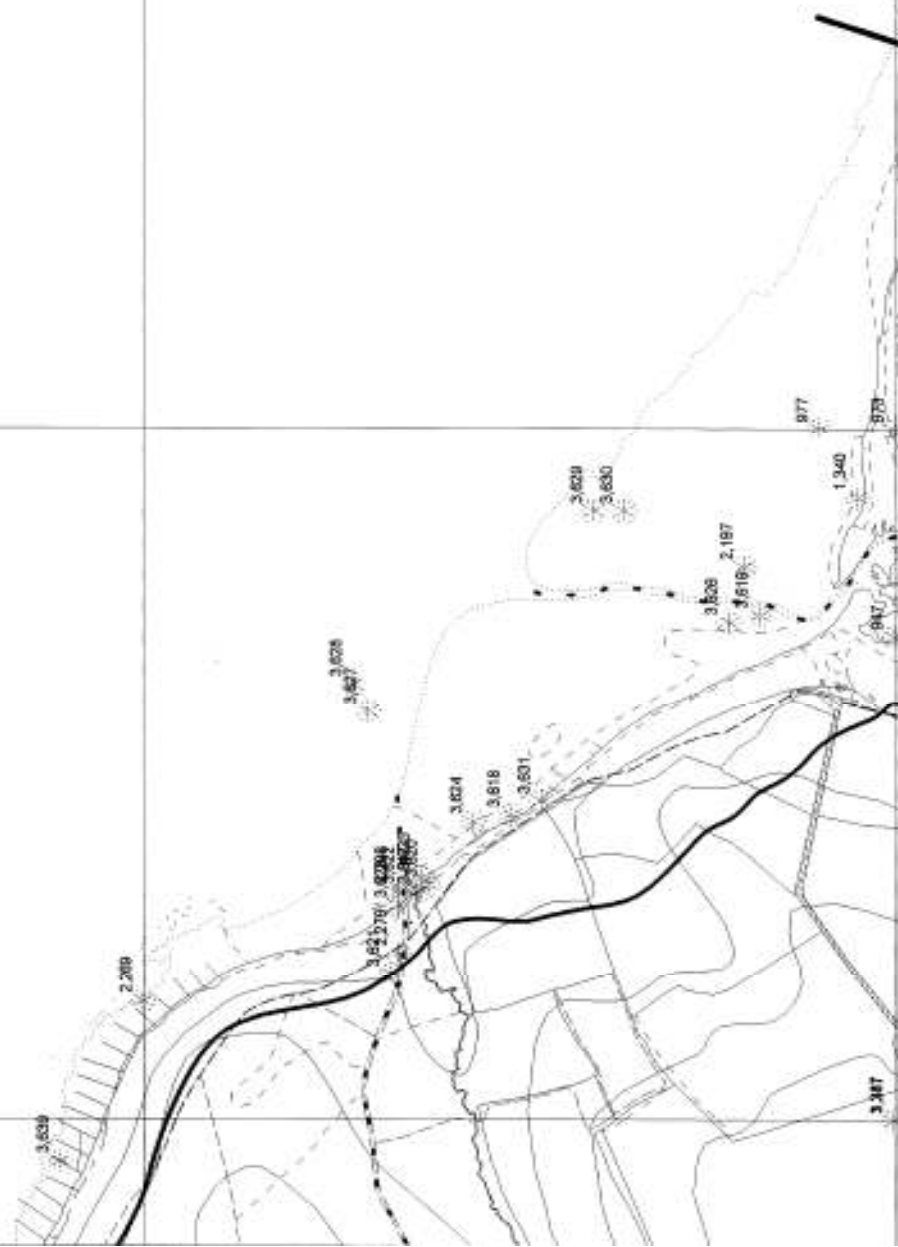
Isle of Wight Coastal Audit

Volume 2

Maps and Inventories

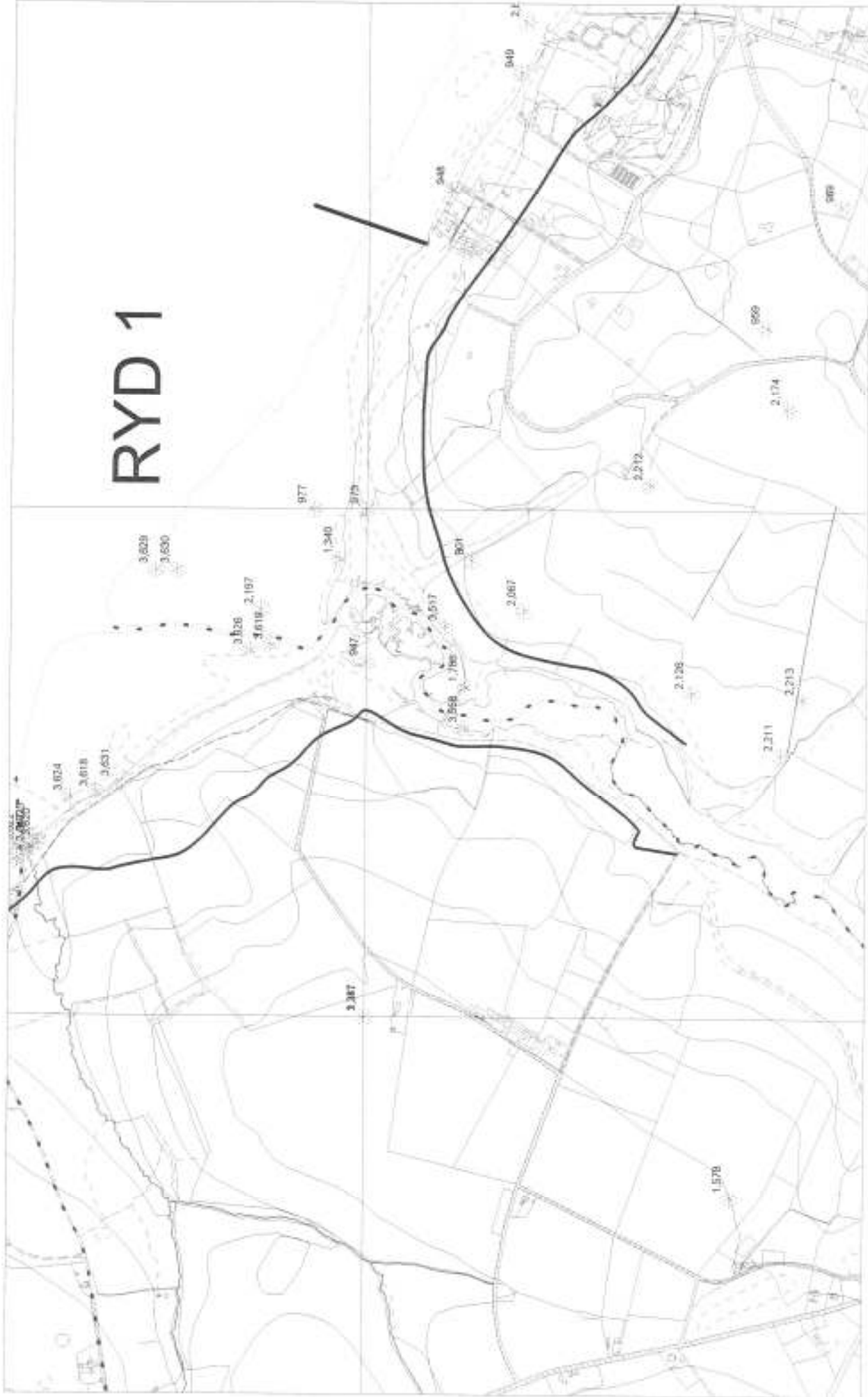
**Report prepared for English Heritage by the Isle of Wight
County Archaeology and Historic Environment Service
Second draft September 2000**

RYD 1



Management Unit RYD 1. Map 2 (Scale 1:10,000)

Reproduced by the Isle of Wight Council from Ordnance Survey digital mapping with the permission of the Controller of Her Majesty's Stationery Office. Licence Number LA078894. (c) Crown Copyright. Unauthorised reproduction infringes Crown copyright and may lead to prosecution or civil proceedings.



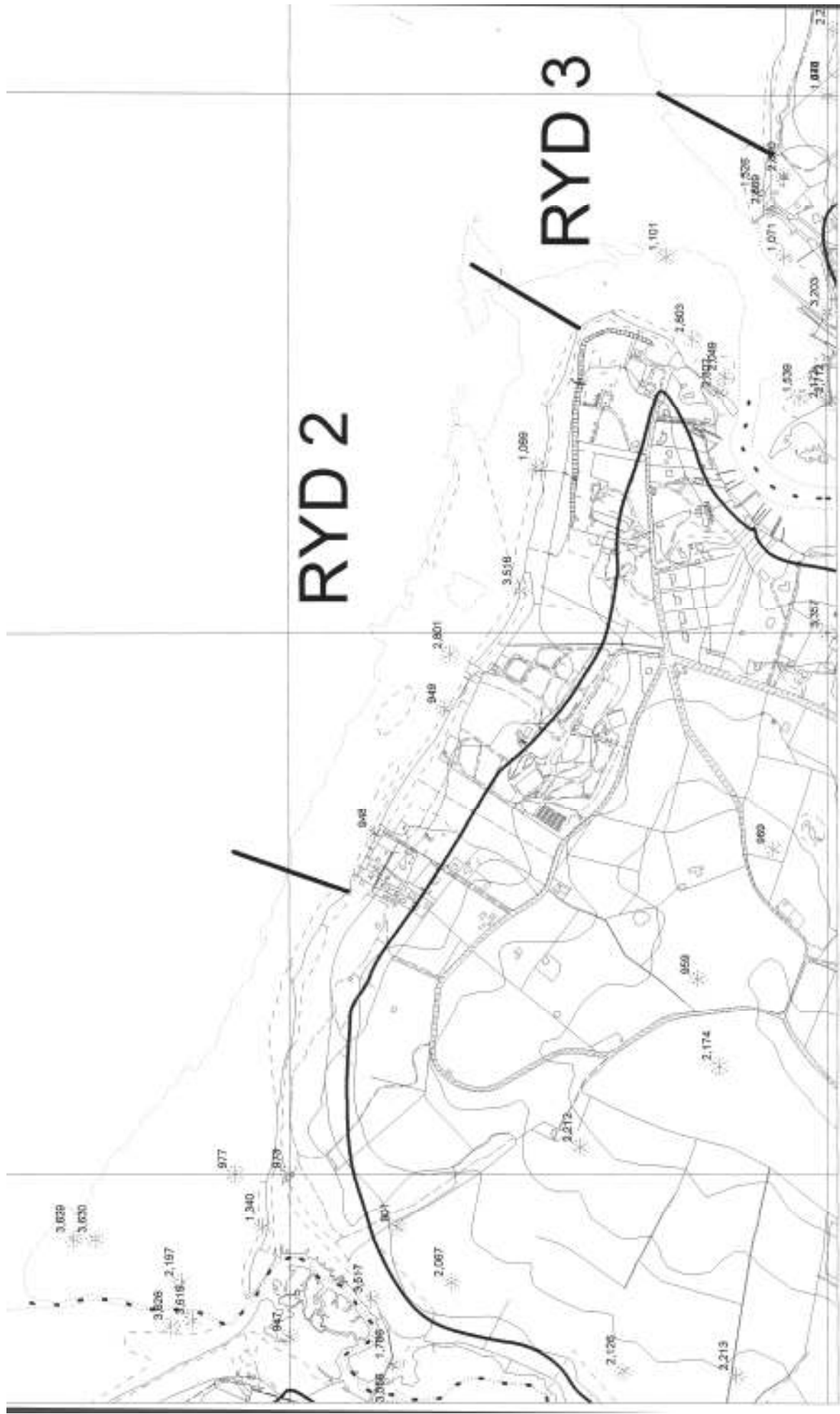
Management Unit RYD 1. Map 3 (Scale 1:10,000)

Reproduced by the Isle of Wight Council from Ordnance Survey digital mapping with the permission of the Controller of Her Majesty's Stationery Office. Licence Number LA078894. (c) Crown Copyright. Unauthorised reproduction infringes Crown copyright and may lead to prosecution or civil proceedings.

RYD 1

PRN	SITE NAME	SITE TYPE	PERIOD	CONDITION	LAND USE	STATUS
947	King's Quay	Find spot	Mesolithic	Coastal erosion	Intertidal	
977	East side of King's Quay Estuary	Find spot	Unknown	Coastal erosion	Intertidal	
1340	King's Quay	Find spot	Mesolithic	Coastal erosion	Intertidal	
1381	King's Quay	Find spot	Prehistoric	Coastal erosion	Intertidal	
1786	Steps Copse	Bank - earthen	Unknown	Extant	Saltmarsh	
2067	Shoflet	Village - deserted	Medieval	Ploughed	Cultivated	
		Domesday place-name				
2197	King's Quay	Stake alignment	Medieval	Coastal erosion	Intertidal	
2269	Osborne Beach	Wreck	Post medieval	Coastal erosion	Intertidal	
2279	Barton Wood	Mound	Unknown	Tree planted	Mixed woodland	
2451	Norris Castle, Landscape Park	Park - Landscape	Post medieval	Extant	Woodland	EHPG II
				Extant	Grassland	
				Extant	Parkland	
2453	Osborne	Park - Landscape; Park - Royal	Post medieval	Extant	Garden	EHPG II*
				Extant	Parkland	
				Extant	Coniferous woodland	
				Extant	Recreational use	
				Extant	Woodland	
				Extant	Deciduous woodland	
				Extant	Cultivated	
2774	Osborne Bay, bathing pier	Pier	Post medieval	Coastal erosion	Intertidal	
				Damaged - severe	Scrub	
2798	Barton Hard	Landing Point	Post medieval	No evidence on ground	Intertidal	
2799	Brocks Copse Road	Bridge	Post medieval			
2925	Norris Wood	Quarry	Post medieval	Not known	Not known	
2933	Osborne Bay	Pier	Post medieval	Coastal erosion	Intertidal	
2936	Norris	Summer house	Post medieval	Not known	Not known	
2937	Norris Wood, Osborne	Summer house	Post medieval	Not known	Not known	
2938	Norris Wood, Osborne	Summer house	Post medieval	Not known	Not known	
3006	Mead Hole	Anchorage	Post medieval	Not known	Marine	

3517	King's Quay				Coastal erosion	Intertidal	
3556	King's Quay	Stake alignment	Unknown		Coastal erosion	Intertidal	
	Barton Beach	Bridge; sea defence	Post medieval		Coastal erosion	Above high tide	
3618	Barton Beach	Find spot	Mesolithic		Coastal erosion	Intertidal	
3619	King's Quay	Stake alignment	Unknown		Coastal erosion	Intertidal	
3620	Barton Beach	Structure	Unknown		Coastal erosion	Above high tide	
3621	Barton Wood	Mound	Unknown		Extant	Mixed woodland	
3622	Barton Beach	Stake alignment	Unknown		Coastal erosion	Intertidal	
3623	Barton Beach	Stake alignment; sea defence	Unknown		Coastal erosion	Intertidal	
3624	Barton Beach	Stake alignment; sea defence	Unknown		Coastal erosion	Intertidal	
3625	Barton Beach	Find spot	Modern		Coastal erosion	Intertidal	
3626	West of King's Quay		3617 Unknown		Coastal erosion	Intertidal	
3627	Barton Beach	Palaeoenvironmental site	Unknown		Coastal erosion	Intertidal	
3628	Barton Beach	Structure	Unknown		Coastal erosion	Intertidal	
3629	King's Quay	Stake alignment	Unknown		Coastal erosion	Intertidal	
3630	King's Quay	Stake alignment	Unknown		Coastal erosion	Intertidal	
3631	Barton Beach	Culvert	Post medieval		Extant	Boundary	
3632	Osborne Bay, the Queen's tea house	Boat house	Post medieval		Extant	Building	LB II
3633	Osborne Bay, the Queen's alcove	Shelter	Post medieval		Damaged	Building	LB II
3634	Osborne Bay	Pier	Unknown		Not known	Intertidal	
3635	Osborne Bay	Structure	Unknown		Coastal erosion	Intertidal	
3636	Osborne Bay	Floating harbour	Modern		Coastal erosion	Intertidal	
3639	Osborne Bay	Hulk	Unknown		Coastal erosion	Intertidal	
3640	Osborne Bay	Find spot	Prehistoric		Coastal erosion	Intertidal	

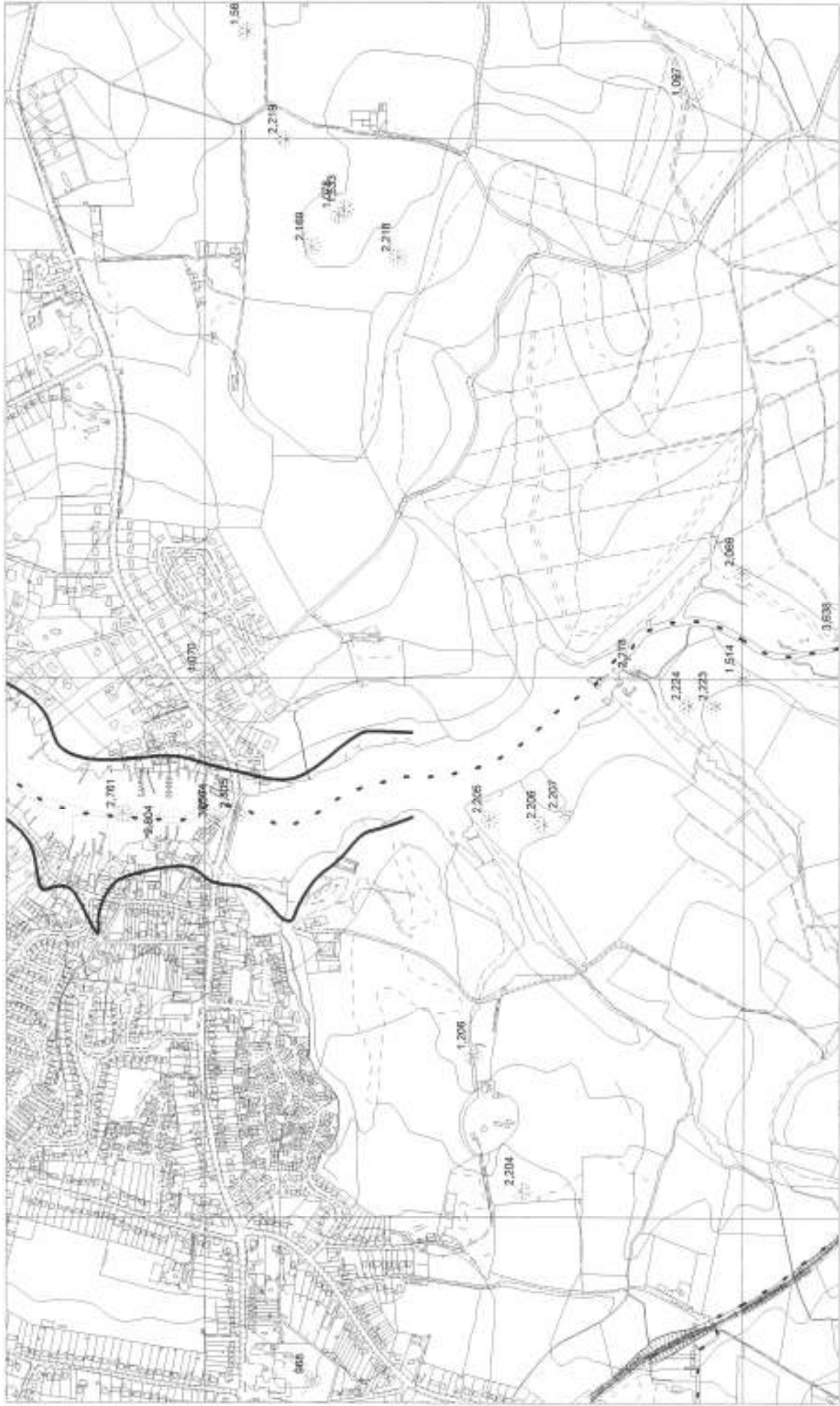


Management Unit RYD 2 (Scale 1:10,000)

Reproduced by the list of Wight Council from Ordnance Survey digital mapping with the permission of the Controller of Her Majesty's Stationery Office. Licence Number LA016894. (c) Crown Copyright. Unauthorised reproduction infringes Crown copyright and may lead to prosecution or civil proceedings.

RYD 2

PRN	SITE NAME	SITE TYPE	PERIOD	CONDITION	LAND USE	STATUS
948	Woodside Bay	Find spot	Mesolithic	Coastal erosion	Intertidal	
949	Woodside Bay	Find spot	Mesolithic	Coastal erosion	Intertidal	
1069	Chapelcorner Copse, Wootton	Find spot	Mesolithic	Coastal erosion	Intertidal	
2801	Woodside House	Landing Point	Post medieval	Not known	Intertidal	
3516	Woodside	Anti-invasion defence	Modern	Coastal erosion	Intertidal	



Management Unit RYD 3. Map 2 (Scale 1:10,000)

Reproduced by the Isle of Wight Council from Ordnance Survey digital mapping with the permission of the Controller of Her Majesty's Stationery Office. Licence Number LA6378804. (c) Crown Copyright. Unauthorised reproduction infringes Crown copyright and may lead to prosecution or civil proceedings

RYD 3

PRN	SITE NAME	SITE TYPE	PERIOD	CONDITION	LAND USE	STATUS
1071	Wootton Creek	Find spot	Mesolithic	Coastal erosion	Intertidal	
1101	Wootton Hard	Find spot	Mesolithic	Coastal erosion	Intertidal	
1526	Fishbourne	Occupation debris Stake alignment Industrial site Flint scatter Palaeoenvironmental site Hulk	Roman; Medieval; Prehistoric	Coastal erosion	Intertidal	
1564	Wootton Tide Mill	Mill - tide	Post medieval	No evidence on ground	Built over	
2049	Woodside	Find spot	Prehistoric; Roman	Coastal erosion	Intertidal	
2066	Firestone Copse	Find spot	Roman	Not known	Mixed woodland	
2172	Ranelagh Spit	Palaeoenvironmental site	Prehistoric	Coastal erosion Coastal erosion Coastal erosion	Intertidal Above high tide Saltmarsh	
2278	Firestone Valley	Palaeoenvironmental site	Prehistoric	extant	Wetland	
2712	Fishbourne	Coastguard station	Post medieval	Destroyed	Not known	
2761	Wootton Bridge	Brickworks	Post medieval	No evidence on ground	Built over	
2762	Wootton	Brickworks	Post medieval	No evidence on ground	Built over	
2763	Ashlake	Brickworks	Post medieval	Not known	Not known	
2802	Wootton Hard	Landing point	Post medieval	Not known	Intertidal	
2803	Wootton Hard	Oyster beds	Post medieval	Coastal erosion	Intertidal	
2804	Wootton Bridge	Oyster beds	Modern	No evidence on ground	Intertidal	
2805	Wootton Bridge	Bridge	Post medieval	Extant	Thoroughfare	
2820	Fishbourne Sailors Home	Almshouse	Post medieval	Not known	Built over	
2821	Fishbourne/Ranelagh	Boat yard	Modern	Not known	Other	
2869	Fishbourne	Coastguard station	Post medieval	Extant	Building	
3344	Wootton Creek	Oyster bed	Post medieval	Not known	Marine	
3357	Fishbourne	Shipyard	Post medieval	Not known	Not known	
3638	Firestone Copse	Burnt flint scatter	Prehistoric	Extant	Mixed woodland	
3817	Wootton Bridge	Quay	Post medieval	Extant	Coastal, unclass.	



RYD 4

PRN	SITE NAME	SITE TYPE	PERIOD	CONDITION	LAND USE	STATUS
1074	Fishbourne. Fortified warehouses of Quarr	Warehouse	Medieval	Not known	Not known	
1082	Binstead. Medieval and later stone quarries.	Quarry	Medieval; Post medieval	Damaged	Scrub	
				Damaged	Built over	
1083	Binstead Point	Find spot	Mesolithic	Coastal erosion	Intertidal	
1095	Binstead. Holy Cross Church.	Church	Medieval	Extant	Building	LB II
1096	Binstead churchyard wall	Gateway	Medieval	Extant	Boundary	LB II
1102	Binstead Beach	Find spot	Roman	Coastal erosion	Intertidal	
1355	Quarr Abbey	Find spot	Neolithic	Coastal erosion	Intertidal	
1445	Quarr Abbey	Find spot	Medieval	Coastal erosion	Intertidal	
1458	Quarr	Enclosure; tile kiln	Medieval	Damaged - severe	Grassland	
				Coastal erosion	Cliffs	
1459	Quarr Beach	Find spot	Post medieval	Coastal erosion	Intertidal	
1539	Fishbourne (Royal Victoria Yacht Club)	Find spot	Roman	Coastal erosion	Intertidal	
2018	Quarr Beach	Find Spot	Post medieval	Coastal erosion	Intertidal	
2019	Player's Beach	Find Spot	Mesolithic	Coastal erosion	Intertidal	
2027	Quarr Beach	Inundated site	Roman; Palaeolithic; Prehistoric	Coastal erosion	Intertidal	
2229	Quarr Abbey Mound	Mound; Beacon	Unknown	Overgrown	Deciduous woodland	
2230	Quarr	Bank - earthen	Unknown	Tree planted	Deciduous woodland	
2257	Quarr, O.S. Parcel 8300	Burnt Flint scatter	Prehistoric	Ploughed	Cultivated	
2260	Fishbourne Copse	Earthwork - unclassified	Unknown	Tree planted	Deciduous woodland	
2261	Fishbourne Copse; O.S. parcel 3400	Earthwork - unclassified	Unknown	Tree planted	Deciduous woodland	
2266	Fishbourne Copse; O.S. parcel 3400	Earthwork - unclassified	Unknown	Tree planted	Deciduous woodland	
2640	The Keys, Binstead	Garden	Post medieval	Extant	Garden	
2822	Binstead Boat Harbour	Landing point	Post medieval	Coastal erosion	Intertidal	
2823	Binstead Hard	Landing point	Post medieval	Coastal erosion	Intertidal	
2824	The Keys, Binstead	Bathing pond	Post medieval	Extant	Boundary	
2924	Binstead	Quarry	Post medieval	Overgrown	Scrub	
2927	The Keys, Binstead	Quarry	Post medieval	Not known	Garden	
2928	The Keys, Binstead	Quarry	Post medieval	Not known	Garden	
3198	The Keys, Binstead	Lodge	Post medieval	No evidence on ground	Above high tide	
3263	The Keys, Binstead	Tunnel	Unknown	Not known	Garden	



Management Unit RYD 5. Map 1 (Scale 1:10,000)

Reproduced by the Isle of Wight Council from Ordnance Survey digital mapping with the permission of the Controller of Her Majesty's Stationery Office. Licence Number L4076094. (c) Crown Copyright. Unauthorised reproduction infringes Crown copyright and may lead to prosecution or civil proceedings



RYD 5

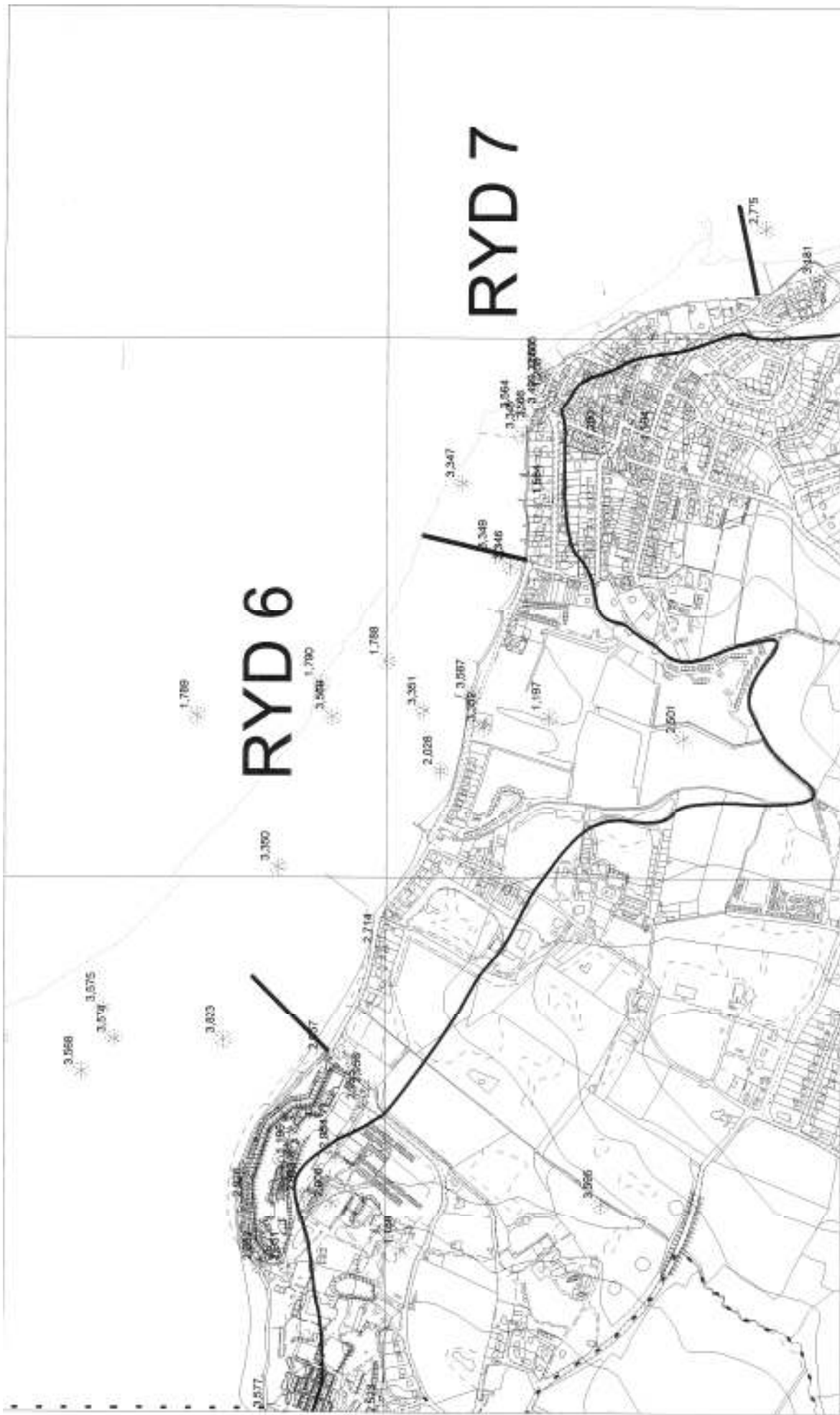
Management Unit RYD 5. Map 3 (Scale 1:10,000)

Reproduced by the title of Rights Council from Ordnance Survey digital mapping with the permission of the Controller of Her Majesty's Stationery Office. License Number LA076694. (c) Crown Copyright. Unauthorized reproduction infringes Crown copyright and may lead to prosecution or civil proceedings.

RYD 5

PRN	SITE NAME	SITE TYPE	PERIOD	CONDITION	LAND USE	STATUS
1067	Ryde Pier	Pier	Post medieval	Extant Extant	Marine Intertidal	LB II
1089	Near Ryde Pier	Find spot	Roman	Not known	Not known	
1090	Ryde Duver	Find spot	Roman	Not known	Above high tide	
1093	Ryde. Site of beacon and bulwark	Beacon	Medieval; Post medieval	No evidence on ground	Built over	
1196	Puckpool Battery.	Battery	Post medieval	Damaged	Recreational use	SAM
1468	Appley	Find spot	Medieval	No evidence on ground	Intertidal	
1548	Ryde Sands Wreck 1	Wreck	Unknown	Coastal erosion	Intertidal	
1549	Ryde Sands Wreck 2	Wreck	Unknown	Coastal erosion	Intertidal	
1550	Ryde Sands Wreck 3	Wreck	Unknown	Coastal erosion	Intertidal	
2283	Ice House at Buckingham Villa, Ryde	Ice House	Post medieval	Not known	Garden	
2299	St.Cecilia's Abbey	Find spot	Prehistoric	Not known	Scrub	
2523	Ryde East Sands	Find spot		Coastal erosion	Intertidal	
2679	The Pavilion, Ryde	Pavilion	Modern	Extant	Building	LB II
2680	Appley Tower	Folly	Post medieval	Extant	Building	LB II
2698	Victoria Pier, Ryde	Pier	Post medieval	No evidence on ground	Intertidal	
2699	Appley Pier, Ryde	Pier	Post medieval	No evidence on ground	Intertidal	
2713	Ryde	Coastguard station	Post medieval	Extant	Building	
2764	Appley	Brickworks	Post medieval	No evidence on ground	Recreational use	
2812	Ryde	Hard	Post medieval	No evidence on ground	Intertidal	
2826	Ryde	Marine baths	Post medieval	No evidence on ground	Built over	
2828	Ryde	Boating lake	Post medieval	Extant	Other	
2906	Puckpool	Holiday Camp	Modern	Extant	Recreational use	
2926	Puckpool	Quarry	Post medieval	No evidence on ground	Recreational use	
2940	Ryde	Tunnel	Post medieval	Extant	Built over	
2941	Ryde Pier Tramway	Tramway	Post medieval	Damaged	Coastal, unclass.	
2946	Ryde, Appley Rise	Boundary stone	Post medieval	Extant	Thoroughfare	
2947	Ryde, West Hill Road	Boundary stone	Post medieval	No evidence on ground	Thoroughfare	
2950	Ryde Pier	Lifeboat station	Post medieval	No evidence on ground	Coastal, unclass.	
2951	Puckpool Park	Boundary stone	Post medieval	No evidence on ground	Boundary	
2952	Puckpool Park	Boundary stone	Post medieval	No evidence on ground	Boundary	

2953	Puckpool Park	Boundary stone	Post medieval	No evidence on ground	Boundary
2954	Puckpool Park	Boundary stone	Post medieval	No evidence on ground	Boundary
2955	Puckpool Park	Boundary stone	Post medieval	No evidence on ground	Boundary
2956	Puckpool Park	Boundary stone	Post medieval	No evidence on ground	Boundary
2957	Puckpool Park	Boundary stone	Post medieval	Extant	Thoroughfare
2999	Ryde Sand	Fort	Post medieval	No evidence on ground	Intertidal
3210	Ryde Esplanade	Hovercraft terminal	Modern	Extant	Coastal, unclass.
3262	Ashley Gardens, Ryde	Monument	Modern	Extant	Garden
3306	Ryde	Quay	Post medieval	No evidence on ground	Built over
3307	Ryde	Slipway	Post medieval	Not known	Built over
3314	Ryde Esplanade, Eastern Gardens	Fountain	Post medieval	Extant	Garden
3568	Ryde East Sands	Hulk	Unknown	Coastal erosion	Intertidal
3569	Ryde East Sands	Curvilinear feature	Unknown	Coastal erosion	Intertidal
3571	Ryde East Sands	Stake alignment	Unknown	Coastal erosion	Intertidal
3572	Ryde East Sands	Hulk	Unknown	Coastal erosion	Intertidal
3576	Ryde East Sands	Fish weir	Unknown	Coastal erosion	Intertidal
3577	Appley	Plaque	Post medieval	Extant	Boundary
3578	Appley	Boat house	Post medieval	Extant	Building
3579	Ryde	Quay	Post medieval	Extant	Other
3581	Ryde, Eastern Gardens	Wall	Post medieval	Extant	Boundary



Management Unit RYD 6 (Scale 1:10,000)

Reproduced by the Isle of Wight Council from Ordnance Survey digital mapping with the permission of the Controller of Her Majesty's Stationery Office. Licence Number L4076694. (c) Crown Copyright. Unauthorised reproduction infringes Crown copyright and may lead to prosecution or civil proceedings.

RYD 6

PRN	SITE NAME	SITE TYPE	PERIOD	CONDITION	LAND USE	STATUS
1197	Seaview	Saltern	Post medieval	Not known	Built over	
				Not known	Grassland	
1788	Ryde East Sands	Rectilinear feature	Unknown	Coastal erosion	Intertidal	
1789	Ryde East Sands	Linear feature	Unknown	Coastal erosion	Intertidal	
1790	Ryde East Sands	Rectilinear feature	Unknown	Coastal erosion	Intertidal	
2028	Spring Vale	Find spot	Roman	Coastal erosion	Intertidal	
2714	Springvale	Coastguard station	Post medieval	Extant	Building	
3346	Seaview	Slipway	Post medieval	Coastal erosion	Intertidal	
3349	Springvale	Palaeoenvironmental site	Unknown	Coastal erosion	Intertidal	
3350	Springvale	Curvilinear feature	Unknown	Coastal erosion	Intertidal	
3351	Springvale	Stake alignment	Unknown	Coastal erosion	Intertidal	
3352	Springvale, Duver Road	Railway carriage	Post medieval	Extant	Building	
3567	Springvale, Duver Road	Embankment	Post medieval	Extant	Thoroughfare	
3574	Springvale	Structure	Unknown	Coastal erosion	Intertidal	
3575	Springvale	Hulk	Unknown	Coastal erosion	Intertidal	
3823	Springvale (north of Battery Hotel)	Findspot	Prehistoric; Roman; Unknown	Coastal erosion	Intertidal	
3860	Ryde East Sands	Degaussing cables	Modern?	Extant	Marine	
				Coastal erosion	Intertidal	



RYD 7

RYD 8

Management Units RYD 7 & RYD 8 (Scale 1:10,000)

Reproduced by the Isle of Wight Council from Ordnance Survey digital mapping with the permission of the Controller of Her Majesty's Stationery Office. Licence Number LA076694. (c) Crown Copyright. Unauthorised reproduction infringes Crown copyright and may lead to prosecution or civil proceedings

RYD 7

PRN	SITE NAME	SITE TYPE	PERIOD	CONDITION	LAND USE	STATUS
1200	Seaview Ropewalk	Industrial site	Post medieval	No evidence on ground	Built over	
1208	Seaview, Nettlestone Point	Fort	Post medieval	Not known	Not known	
1584	Bluett Avenue, Seaview	Find spot	Prehistoric	Not known	Garden	
2071	Seagrove Bay	Find spot	Mesolithic	No evidence on ground	Intertidal	
2715	Seagrove Bay	Coastguard station	Post medieval	Extant	Building	
3347	Seaview	Submarine barrier	Modern	Damaged - severe	Intertidal	
				Damaged - severe	Above high tide	
3348	Seaview	Jetty	Modern	Damaged - severe	Intertidal	
3499	Seafield Road, Seaview	Chapel	Post medieval	Extant	Building	
3563	Nettlestone Point, Seaview	Anti-invasion defence	Modern	Extant	Above high tide	
3564	Nettlestone Point, Seaview	Findspot	Post medieval	Coastal erosion	Intertidal	
3565	Nettlestone Point, Seaview	Telecommunications structure	Modern	Extant	Above high tide	
				Extant	Intertidal	
				Not known	Marine	
3566	Crown Slip, Seaview	Slipway	Post medieval	Extant	Above high tide	
				Extant	Intertidal	

RYD 8

PRN	SITE NAME	SITE TYPE	PERIOD	CONDITION	LAND USE	STATUS
1186	Seaview Bay	Find spot	Palaeolithic	Not known No evidence on ground	Above high tide Intertidal	
1937	Seagrove Bay	Find spot	Palaeolithic	Coastal erosion	Intertidal	
2775	Seaview	Pier	Post medieval	Damaged - severe	Intertidal	
3181	Old Boathouse, Pier Road, Seaview	Boat house	Post medieval	Extant	Building	LB II
3182	Seagrove Bay	Boundary stone	Post medieval	Extant	Boundary	
3183	Seagrove Bay	Boundary stone	Post medieval	Extant	Boundary	
3184	Seagrove Bay	Boundary stone	Post medieval	Extant	Boundary	
3185	Seagrove Bay	Boundary stone	Post medieval	Extant	Boundary	
3186	Seagrove Bay	Boundary stone	Post medieval	No evidence on ground	Verge	
3187	Seagrove Bay	Boundary stone	Post medieval	No evidence on ground	Verge	
3188	Seagrove Bay	Boundary stone	Post medieval	Not known	Garden	
3189	Seagrove Bay	Boundary stone	Post medieval	No evidence on ground	Garden	
3190	Seagrove Bay	Boundary stone	Post medieval	No evidence on ground	Garden	
3191	Seagrove Bay	Boundary stone	Post medieval	No evidence on ground	Garden	
3192	Seagrove Bay	Boundary stone	Post medieval	No evidence on ground	Garden	
3193	Seagrove Bay	Boundary stone	Post medieval	No evidence on ground	Garden	
3194	Seagrove Bay	Boundary stone	Post medieval	No evidence on ground	Garden	
3195	Seagrove Bay	Boundary stone	Post medieval	Not known	Garden	
3196	Seagrove Bay	Boundary stone	Post medieval	Not known	Garden	
3562	Seagrove Bay	Bridge	Modern	Extant	Thoroughfare	

RYD 9

PRN	SITE NAME	SITE TYPE	PERIOD	CONDITION	LAND USE	STATUS
1159	St.Helens Priory	Priory	Medieval	No evidence on ground	Grassland	
1166	Nodes Point Battery	Battery	Post medieval	Damaged	Recreational use	
1184	Priory Bay	Find spot	Neolithic	Coastal erosion	Intertidal	
1185	Priory Bay	Find spot	Prehistoric	Coastal erosion	Cliffs	
1192	Priory Bay	Flint assemblage	Palaeolithic	Coastal erosion	Cliffs	
				Coastal erosion	Intertidal	
1944	St. Helens Beach	Find spot	Prehistoric	No evidence on ground	Intertidal	
				No evidence on ground	Above high tide	
2827	Nodes Point	Watch house	Post medieval	No evidence on ground	Deciduous woodland	
3095	Nodes Point	Boundary stone	Post medieval	No evidence on ground	Above high tide	
3096	Nodes Point	Boundary stone	Post medieval	No evidence on ground	Verge	
3097	Nodes Point	Boundary stone	Post medieval	No evidence on ground	Verge	
3098	Nodes Point	Boundary stone	Post medieval	No evidence on ground	Recreational use	
3099	Nodes Point	Boundary stone	Post medieval	No evidence on ground	Recreational use	
3100	Nodes Point	Boundary stone	Post medieval	No evidence on ground	Recreational use	
3101	Nodes Point	Boundary stone	Post medieval	No evidence on ground	Recreational use	
3102	Nodes Point	Boundary stone	Post medieval	No evidence on ground	Above high tide	
3105	Nodes Point	Anti-aircraft battery	Modern	Not known	Not known	
3110	Nodes	Anti-aircraft battery	Modern	Damaged	Recreational use	
3320	Priory Bay	Sea defence	Post medieval	Coastal erosion	Intertidal	
3559	Priory Bay	Find spot	Mesolithic	Coastal erosion	Intertidal	
3560	Priory Bay	Pump house	Post medieval	Damaged	Scrub	
3561	Priory Bay	Waterfall	Unknown	Extant	Scrub	

RYD 10

PRN	SITE NAME	SITE TYPE	PERIOD	CONDITION	LAND USE	STATUS
1160	St Helens Church	Church; sea mark	Medieval	Damaged	Dedicated to monument	LB II
1171	St Helens	Fishpond	Medieval	Not known	Improved grassland	
2753	Duver, St Helens	Golf Course	Post medieval	Damaged - severe	Coastal, unclass.	
2810	St Helens Church	Pill-box	Modern	Extant	Building	
2811	St Helens Duver	Pill-box	Modern	Extant	Other	
3415	St Helens Duver	Battery	Post medieval	Extant	Coastal, unclass.	
3515	St Helens Duver	Anti-invasion defence	Modern	Extant	Building	
3520	St Helens Duver	Railway carriage	Unknown	Extant	Coastal, unclass.	
3521	St Helens Duver	Railway carriage	Unknown	Extant	Coastal, unclass.	
3522	St Helens Duver	Railway carriage	Unknown	Extant	Coastal, unclass.	
3523	St Helens Duver	Railway carriage	Unknown	Extant	Coastal, unclass.	
3524	St Helens Duver	Railway carriage	Unknown	Extant	Coastal, unclass.	
3525	St Helens Duver	Railway carriage	Unknown	Extant	Coastal, unclass.	
3526	St Helens Duver	Railway carriage	Unknown	Extant	Coastal, unclass.	
3527	St Helens Duver	Railway carriage	Unknown	Extant	Coastal, unclass.	
3531	St Helens Duver	Railway carriage	Unknown	Extant	Coastal, unclass.	
3532	St Helens Duver	Railway carriage	Unknown	Extant	Coastal, unclass.	
3533	St Helens Duver	Railway carriage	Unknown	No evidence on ground	Coastal, unclass.	
3554	St Helens Duver	Bank - earthen	Unknown	Extant	Coastal, unclass.	
3555	St Helens Duver	Groyne	Modern	Coastal erosion	Intertidal	
3573	St Helens Duver	Club House	Modern	Extant	Recreational use	

RYD 11


PRN	SITE NAME	SITE TYPE	PERIOD	CONDITION	LAND USE	STATUS
1170	Bembridge Harbour.	Find spot	Early medieval	No evidence on ground	Above high tide	
1179	Bembridge - Brading branch railway	Railway	Post medieval	Damaged - severe	Grassland	
2324	South Quay, St Helens	Crane	Modern	Damaged - severe	Other	
2596	Brading Haven / Bembridge Harbour	Bank - earthen		Extant	Thoroughfare	
2675	The Embankment, Bembridge	Drinking Fountain	Modern	Extant	Verge	LB II
2717	Bembridge	Coastguard station	Post medieval	Destroyed	Recreational use	
2752	Bembridge/St Helens	Ferry	Post medieval	Not known	Coastal, unclass.	
2754	Brading Harbour	Golf Course	Post medieval	Not known	Other	
2780	St Helens	Mill	Post medieval	Destroyed	Built over	
2915	St Helens	Gas works	Post medieval	No evidence on ground	Built over	
2932	St Helen's Quay	Railway	Post medieval	No evidence on ground	Thoroughfare	
				No evidence on ground	Built over	
2943	Bembridge Harbour	Harbour	Post medieval	Extant	Not known	
3246	Bembridge Harbour Pier	Pier	Post medieval	Destroyed	Coastal, unclass.	
				No evidence on ground	Coastal, unclass.	
3264	Bembridge	Sailing club	Post medieval	Extant	Building	
3280	Bembridge Sailing Club	Timeball tower	Modern	No evidence on ground	Recreational use	
3308	St Helens	Mill dam/causeway	Post medieval	Coastal erosion	Intertidal	
3309	St Helens	Mill dam	Post medieval	Coastal erosion - severe	Intertidal	
3318	St Helens Duver	Hulk	Unknown	Coastal erosion	Intertidal	
3319	St Helens Duver	Hulk	Unknown	Coastal erosion	Intertidal	
3341	Bembridge Harbour	Leading light	Post medieval	No evidence on ground	Not known	
3385	St Helen's	Mill - tide	Post medieval	No evidence on ground	Intertidal	
3528	St Helens North Quay	Quay/Bridge	Post medieval	Extant	Thoroughfare	
3529	St Helens millpond	Stake alignment	Unknown	Coastal erosion	Intertidal	
3530	Bembridge harbour	Stake alignment	Unknown	Coastal erosion	Intertidal	
3534	Bembridge Harbour	Houseboat	Modern	Extant	Intertidal	
3535	Bembridge Harbour - Petrenda	Houseboat	Modern	Extant	Intertidal	
3536	Bembridge Harbour - Heyvon	Houseboat	Modern	Extant	Intertidal	
3537	Bembridge Harbour - Harbour Lights	Houseboat	Modern	Extant	Intertidal	
3538	Bembridge Harbour - Phaedra	Houseboat	Modern	Extant	Intertidal	
3539	Bembridge Harbour - Emily	Houseboat	Modern	Extant	Intertidal	
3540	Bembridge Harbour - Fortune	Houseboat	Modern	Extant	Intertidal	
3541	Bembridge Harbour - Harmony	Houseboat	Modern	Extant	Intertidal	

3542	Bembridge Harbour - Merlin	Houseboat	Modern	Extant	Intertidal
3543	Bembridge Harbour - Zambezi	Houseboat	Modern	Extant	Intertidal
3544	Bembridge Harbour	Houseboat	Modern	Damaged	Intertidal
3545	Bembridge Harbour - Vanessa	Houseboat	Modern	Extant	Intertidal
3546	Bembridge Harbour	Houseboat	Modern	Extant	Intertidal
3547	Bembridge Harbour - Little Broom	Houseboat	Modern	Extant	Intertidal
3548	Bembridge Harbour - Xoron	Houseboat	Modern	Extant	Intertidal
3549	Bembridge Harbour - Watershed	Houseboat	Modern	Extant	Intertidal
3550	Bembridge Harbour - Ee-Dee Arr	Houseboat	Modern	Extant	Intertidal
3551	Bembridge Harbour	Hulk	Unknown	Coastal erosion	Intertidal
3552	Bembridge Harbour	Hulk	Unknown	Coastal erosion	Intertidal
3553	Bembridge Harbour	Hulk	Unknown	Coastal erosion	Intertidal

RYD 12

PRN	SITE NAME	SITE TYPE	PERIOD	CONDITION	LAND USE	STATUS
1140	Bembridge Foreland	Find spot	Palaeolithic	Not known	Not known	
1141	Bembridge Foreland	Find spot	Palaeolithic	Coastal erosion	Intertidal	
				Coastal erosion	Cliffs	
1142	Bembridge	Find spot	Palaeolithic	Coastal erosion	Intertidal	
				Coastal erosion	Above high tide	
1181	Bembridge	Find spot	Iron Age	Not known	Intertidal	
1502	Bembridge Point	Find spot	Roman	Not known	Intertidal	
1807	Bembridge	Find spot	Palaeolithic	Not known	Not known	
1808	Bembridge, Forelands	Find spot	Unknown	Not known	Not known	
1943	Forelands, Bembridge	Find spot	Palaeolithic	Not known	Not known	
1992	Bembridge	Find spot	Medieval	Not known	Intertidal	
2010	Tyne Ledge, Bembridge	Find spot	Early medieval	Not known	Intertidal	
2020	Warner Chalet Hotel, Bembridge	Find spot	Palaeolithic	No evidence on ground	Garden	
2164	Bembridge Point	Find spot	Roman; Post medieval	No evidence on ground	Above high tide	
2395	Opposite Black Rock Ledge, Bembridge	Find spot	Roman	Coastal erosion	Intertidal	
2716	Bembridge Point	Coastguard station	Post medieval	Extant	Building	
2718	Bembridge Foreland	Coastguard station	Post medieval	Extant	Building	
2769	Bembridge	Lifeboat station	Post medieval	Extant	Building	
2770	Bembridge	Lifeboat station	Modern	Extant	Intertidal	
2771	Bembridge - Colonel's Hard	Landing point	Post medieval	Not known	Intertidal	
2800	Bembridge Point	Gun emplacement	Modern	Extant	Building	
2809	Bembridge	Pill-box	Modern	Extant	Above high tide	
				Extant	Scrub	
2870	Bembridge Point	Watch house	Post medieval	No evidence on ground	Built over	
2904	Chalet Hotel, Bembridge	Holiday Camp	Modern	Damaged - severe	Recreational use	
3055	Bembridge Foreland	Coastguard lookout	Modern	Extant	Building	
3114	Bembridge	Tank trap	Modern	Not known	Intertidal	
3156	Lane End	Boundary stone	Post medieval	No evidence on ground	Boundary	
3157	Lane End	Boundary stone	Post medieval	No evidence on ground	Boundary	
3158	Lane End	Boundary stone	Post medieval	No evidence on ground	Boundary	
3159	Lane End	Boundary stone	Post medieval	No evidence on ground	Boundary	
3160	Lane End	Boundary stone	Post medieval	No evidence on ground	Boundary	
3161	Lane End	Boundary stone	Post medieval	Not known	Garden	
3162	Lane End	Boundary stone	Post medieval	No evidence on ground	Recreational use	

3163	Lane End	Boundary stone	Post medieval	No evidence on ground	Recreational use
3164	Lane End	Boundary stone	Post medieval	Not known	Garden
3165	Lane End	Boundary stone	Post medieval	Not known	Garden
3166	Lane End	Boundary stone	Post medieval	Not known	Garden
3167	Lane End	Boundary stone	Post medieval	No evidence on ground	Boundary
3265	Bembridge	Bath house	Post medieval	Damaged	Above high tide
3488	Bembridge Foreland	Palaeoenvironmental site	Prehistoric	Coastal erosion	Cliffs
3489	Bembridge Lane End	Palaeoenvironmental site	Prehistoric	Coastal erosion	Cliffs
3506	Foreland, Bembridge	Anti aircraft battery	Modern	Damaged - severe	Garden
3512	Bembridge Forelands	Anti aircraft battery	Modern	Coastal erosion	Intertidal
3513	Bembridge Forelands	Anti-invasion defence	Modern	Extant	Other



RYD 13

Management Unit RYD 13. Map 1 (Scale 1:10,000)

Reproduced by the Isle of Wight Council from Ordnance Survey digital mapping with the permission of the Controller of Her Majesty's Stationery Office. Licence Number LA076594. (c) Crown Copyright. Unauthorised reproduction infringes Crown copyright and may lead to prosecution or civil proceedings.

RYD 13

PRN	SITE NAME	SITE TYPE	PERIOD	CONDITION	LAND USE	STATUS
1138	Whitecliff Bay Caravan Site	Find spot	Bronze Age	Not known	Recreational use	
1139	Bembridge, Howgate Farm	Find spot	Palaeolithic	Coastal erosion	Cliffs	
1143	Bembridge School	Find spot	Palaeolithic	Coastal erosion	Cliffs	
1174	Whitecliff Bay	Find spot	Roman	Coastal erosion	Intertidal	
2413	Whitecliff Bay	Find spot	Palaeolithic	No evidence on ground	Intertidal	
2942	Whitecliff Bay	Coal workings	Post medieval	Coastal erosion	Intertidal	
2965	Whitecliff Bay	Boundary stone	Post medieval	No evidence on ground	Cliffs	
2966	Whitecliff Bay	Boundary stone	Post medieval	No evidence on ground	Cliffs	
3514	Bembridge, Black Rock Ledge	Anti-invasion defence	Modern	Coastal erosion - severe	Intertidal	



Management Unit SAN 1 (Scale 1:10,000)

Reproduced by the Isle of Wight Council from Ordnance Survey digital mapping with the permission of the Controller of Her Majesty's Stationery Office. Licence Number LA078284. (c) Crown Copyright. Unauthorised reproduction infringes Crown copyright and may lead to prosecution or civil proceedings.

SAN 1

PRN	SITE NAME	SITE TYPE	PERIOD	CONDITION	LAND USE	STATUS
1128	Limpet Run	Find spot	Bronze Age	No evidence on ground	Undisturbed grassland	
1130	Culver Down	Find spot	Neolithic	No evidence on ground	Undisturbed grassland	
1131	Culver	Barrow - bowl	Bronze Age	Damaged	Grassland	
1132	Culver Down	Barrow - round	Bronze Age	No evidence on ground	Built over	
1133	Culver Down	Barrow - round	Bronze Age	No evidence on ground	Built over	
1134	Culver Down	Barrow - round	Bronze Age	Extant	Grassland	SAM
1135	Culver Down	Barrow - round	Bronze Age	No evidence on ground	Verge	
1136	Culver Down	Mound	Post medieval	Extant	Grassland	
1137	Culver Down	Mound	Post medieval	Extant	Grassland	
1163	Bembridge Fort	Fort	Post medieval	Extant	Building	SAM
1165	Culver Battery	Battery	Post medieval	Damaged - moderate	Dedicated to monument	
1173	Culver	Find spot	Roman	Not known	Not known	
1175	Bembridge Down.	Barrow - round	Bronze Age	Not known	Not known	
1327	Limpet Run	Find spot	Neolithic	Not known	Not known	
1353	Culver	Find spot	Roman	Coastal erosion	Cliffs	
2665	Yarborough Monument	Monument	Post medieval	Extant	Disturbed grassland	LB II
2719	Culver Down	Coastguard station	Post medieval	Extant	Building	
2829	Culver Cliff	Watch House	Post medieval	No evidence on ground	Undisturbed grassland	
2958	Culver Down	Boundary stone	Post medieval	Extant	Boundary	
2959	Culver Down	Boundary stone	Post medieval	Extant	Boundary	
2960	Culver Down	Boundary stone	Post medieval	Extant	Verge	
2961	Culver Down	Boundary stone	Post medieval	No evidence on ground	Verge	
2962	Culver Down	Boundary stone	Post medieval	No evidence on ground	Verge	
2963	Culver Down	Boundary stone	Post medieval	Extant	Verge	
2964	Culver Down	Boundary stone	Post medieval	Extant	Boundary	
2967	Culver Down	Boundary stone	Post medieval	No evidence on ground	Cliffs	
2968	Culver Down	Boundary stone	Post medieval	Extant	Boundary	
2969	Culver Down	Boundary stone	Post medieval	Extant	Verge	
2970	Culver Coastguard Station	Boundary stone	Post medieval	No evidence on ground	Verge	
2971	Culver Down	Boundary stone	Post medieval	Extant	Undisturbed grassland	
2972	Culver Down	Boundary stone	Post medieval	Extant	Verge	
2973	Culver Down	Boundary stone	Post medieval	Extant	Verge	
2974	Culver Down	Boundary stone	Post medieval	Extant	Verge	
2975	Culver Cliff	Boundary stone	Post medieval	Extant	Undisturbed grassland	

2976	Culver Down	Boundary stone	Post medieval	No evidence on ground	Verge
2977	Culver Down	Boundary stone	Post medieval	No evidence on ground	Verge
3103	Culver	Anti-aircraft battery	Modern	Not known	Undisturbed grassland
3109	Culver Down	Anti-aircraft battery	Modern	Damaged - severe	Undisturbed grassland
3175	Bembridge Fort	Radar station	Modern	Not known	Dedicated to monument
3178	Culver Battery	Radar station	Modern	No evidence on ground	Not known
3239	Bembridge Fort	Turret	Modern	Not known	Dedicated to monument
3240	Bembridge Fort	Turret	Modern	Extant	Dedicated to monument
3241	Culver	Gun emplacement	Modern	Extant	Undisturbed grassland
3471	Culver Down	Mound	Unknown	Extant	Undisturbed grassland
3472	Culver Cliff	Earthwork	Unknown	Extant	Undisturbed grassland
3473	Culver Cliff	Earthwork	Modern	Damaged - severe	Undisturbed grassland
3474	Culver Cliff	Earthwork	Modern	Damaged - severe	Undisturbed grassland
3475	Culver Down	Mound	Unknown	Extant	Undisturbed grassland
3476	Culver Cliff	Pillar	Modern	Damaged - moderate	Undisturbed grassland
3477	Culver Cliff	Earthwork	Unknown	Extant	Undisturbed grassland
3478	Culver Cliff	Earthwork	Modern	Damaged - severe	Undisturbed grassland
3479	Culver Down	Bank - earthen	Unknown	Extant	Undisturbed grassland
3480	Culver Down	Boundary stone	Modern	Extant	Verge
3481	Culver Down	Boundary stone	Modern	Extant	Verge
3482	Culver Down	Boundary stone	Modern	Extant	Boundary
3483	Culver Down	Boundary stone	Modern	Extant	Boundary
3484	Culver Down	Signal station	Modern	Destroyed	Other
3485	Culver Down	Signalling structure	Unknown	Damaged - severe	Undisturbed grassland
3487	Limpet Run	Palaeoenvironmental site	Unknown	Coastal erosion	Cliffs
3490	Culver Cliff	Earthwork	Unknown	Extant	Undisturbed grassland
3491	Culver Cliff	Earthwork	Unknown	Damaged - severe	Undisturbed grassland
3492	Culver Down	Platform	Unknown	Extant	Undisturbed grassland
3493	Culver Down	Platform	Unknown	Not known	Not known
3494	Culver Down	Earthwork	Unknown	Extant	Undisturbed grassland
3495	Culver Down	Bank - earthen	Unknown	Extant	Grassland

SAN 2

PRN	SITE NAME	SITE TYPE	PERIOD	CONDITION	LAND USE	STATUS
779	Sandown	Find spot	Iron Age	Coastal erosion	Cliffs	
1110	Yaverland	Find spot	Mesolithic	Coastal erosion	Cliffs	
1125	Redcliff	Flint working site	Bronze Age; Mesolithic; Neolithic	Not known	Grassland	
				Coastal erosion	Cliffs	
1126	Redcliff	Occupation debris	Iron Age; Roman	Coastal erosion	Cliffs	
				Not known	Grassland	
1127	Redcliff	Find spot	Medieval	Coastal erosion	Cliffs	
				Not known	Grassland	
1164	Yaverland Fort	Fort	Post medieval	Damaged	Recreational use	
1538	Redcliff	Battery	Post medieval	Coastal erosion	Grassland	
2320	Redcliff Beach	Find spot	Iron Age	Not known	Intertidal	
2503	Yaverland Beach	Find spot	Medieval	No evidence on ground	Intertidal	
2989	Yaverland	Boundary stone	Post medieval	No evidence on ground	Verge	
2990	Yaverland	Boundary stone	Post medieval	Not known	Not known	
2991	Yaverland	Boundary stone	Post medieval	Not known	Recreational use	
2992	Redcliff	Boundary stone	Post medieval	Overgrown	Boundary	
2993	Redcliff	Boundary stone	Post medieval	Not known	Boundary	
2994	Redcliff	Boundary stone	Post medieval	No evidence on ground	Boundary	
2995	Redcliff	Boundary stone	Post medieval	Extant	Undisturbed grassland	
2996	Redcliff	Boundary stone	Post medieval	Extant	Undisturbed grassland	
2997	Redcliff	Boundary stone	Post medieval	No evidence on ground	Cliffs	
3217	Redcliff	Coastwatcher's pole	Modern	Damaged	Undisturbed grassland	
3238	Yaverland	Pill-box	Modern	Destroyed	Built over	
3289	Sandown Bay Holiday Centre	Pill-box	Modern	Damaged	Undisturbed grassland	
3466	Yaverland	Hearth	Unknown	Coastal erosion	Cliffs	
3467	Yaverland	Hearth	Unknown	Coastal erosion	Cliffs	
3468	Yaverland	Gun emplacement	Modern	Extant	Heathland	
3469	Redcliff	Ridge and furrow	Unknown	Extant	Undisturbed grassland	
3470	Redcliff	Earthwork	Unknown	Extant	Undisturbed grassland	
3723	Yaverland	Hearth	Unknown	Coastal erosion	Cliffs	
3724	Yaverland Beach	Stake alignment	Unknown	Coastal erosion	Intertidal	

SAN 3

PRN	SITE NAME	SITE TYPE	PERIOD	CONDITION	LAND USE	STATUS
849	Sandown Battery	Fort	Post medieval	Damaged - moderate	Other	
2808	Sandown	Pill-box	Modern	Extant	Other	
2983	Yaverland	Boundary stone	Post medieval	Not known	Not known	
2984	Yaverland	Boundary stone	Post medieval	Not known	Not known	
2985	Yaverland	Boundary stone	Post medieval	Not known	Not known	
2986	Yaverland	Boundary stone	Post medieval	Not known	Not known	
2987	Yaverland	Boundary stone	Post medieval	Not known	Not known	
2988	Yaverland	Boundary stone	Post medieval	No evidence on ground	Thoroughfare	

SAN 4

PRN	SITE NAME	SITE TYPE	PERIOD	CONDITION	LAND USE	STATUS
851	Sandown (17th century Fort)	Fort	Post medieval	Damaged - severe	Verge	
2978	Yaverland	Boundary stone	Post medieval	No evidence on ground	Recreational use	
2979	Yaverland	Boundary stone	Post medieval	No evidence on ground	Recreational use	
2980	Yaverland	Boundary stone	Post medieval	No evidence on ground	Recreational use	
2981	Yaverland	Boundary stone	Post medieval	Not known	Wetland	
2982	Yaverland	Boundary stone	Post medieval	Not known	Not known	

SAN 5

PRN	SITE NAME	SITE TYPE	PERIOD	CONDITION	LAND USE	STATUS
812	Sandown Pier	Pier	Post medieval	Extant Extant Extant	Intertidal Marine Above high tide	
850	Sandown Castle (16th century Fort)	Fort	Post medieval	Not known Not known	Marine Intertidal	
2720	Sandown	Coastguard station	Post medieval	Extant	Building	
2945	Sandown Esplanade	Monument	Modern	Extant	Dedicated to monument	
3465	Sandown, Culver Parade	Collecting box	Modern	Extant	Thoroughfare	

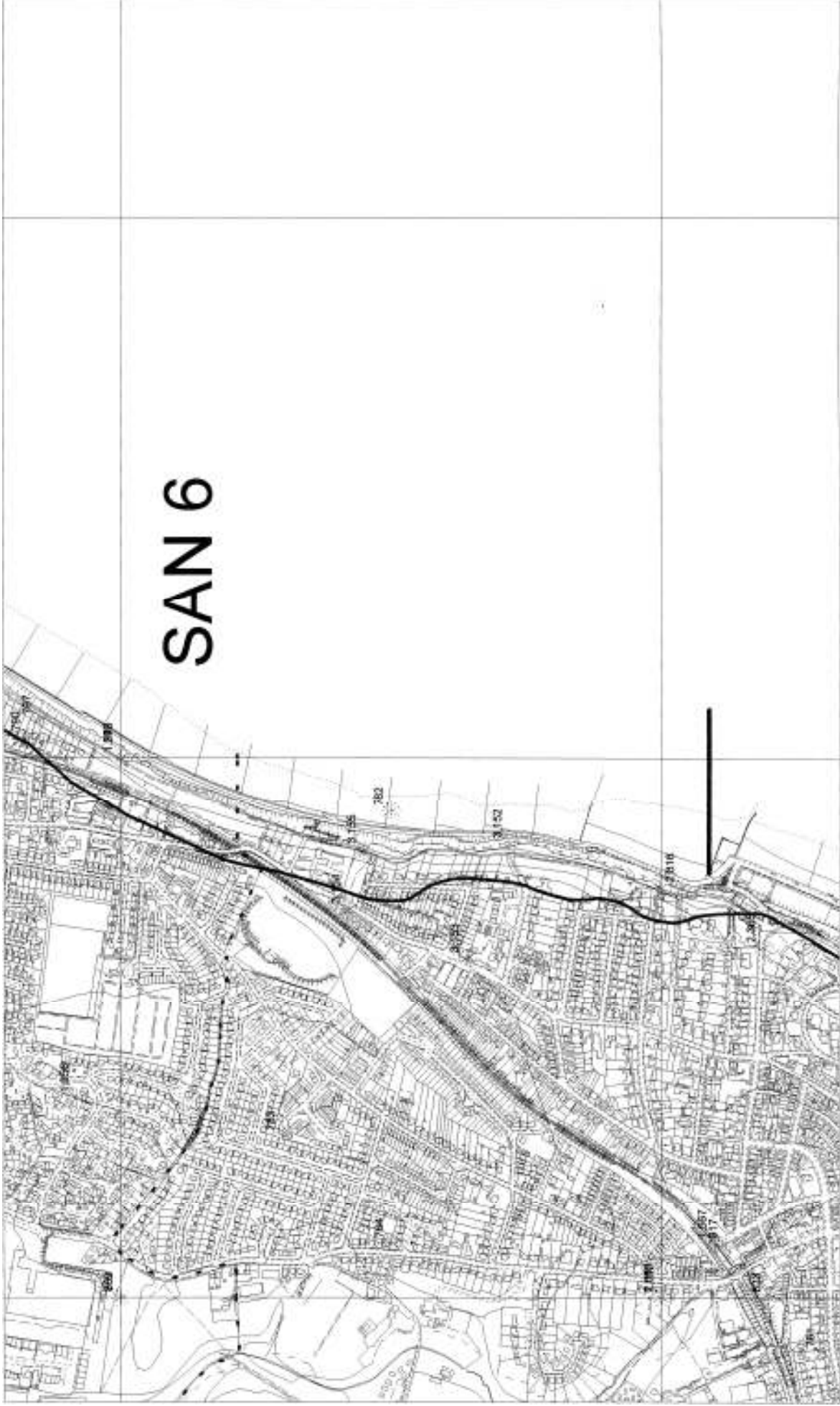


SAN 5

SAN 6

Management Unit SAN 6. Map 1 (Scale 1:10,000)

Reproduced by the Isle of Wight Council from Ordnance Survey digital mapping with the permission of the Controller of Her Majesty's Stationery Office. Licence Number LA076694. (c) Crown Copyright. Unauthorised reproduction infringes Crown copyright and may lead to prosecution or civil proceedings



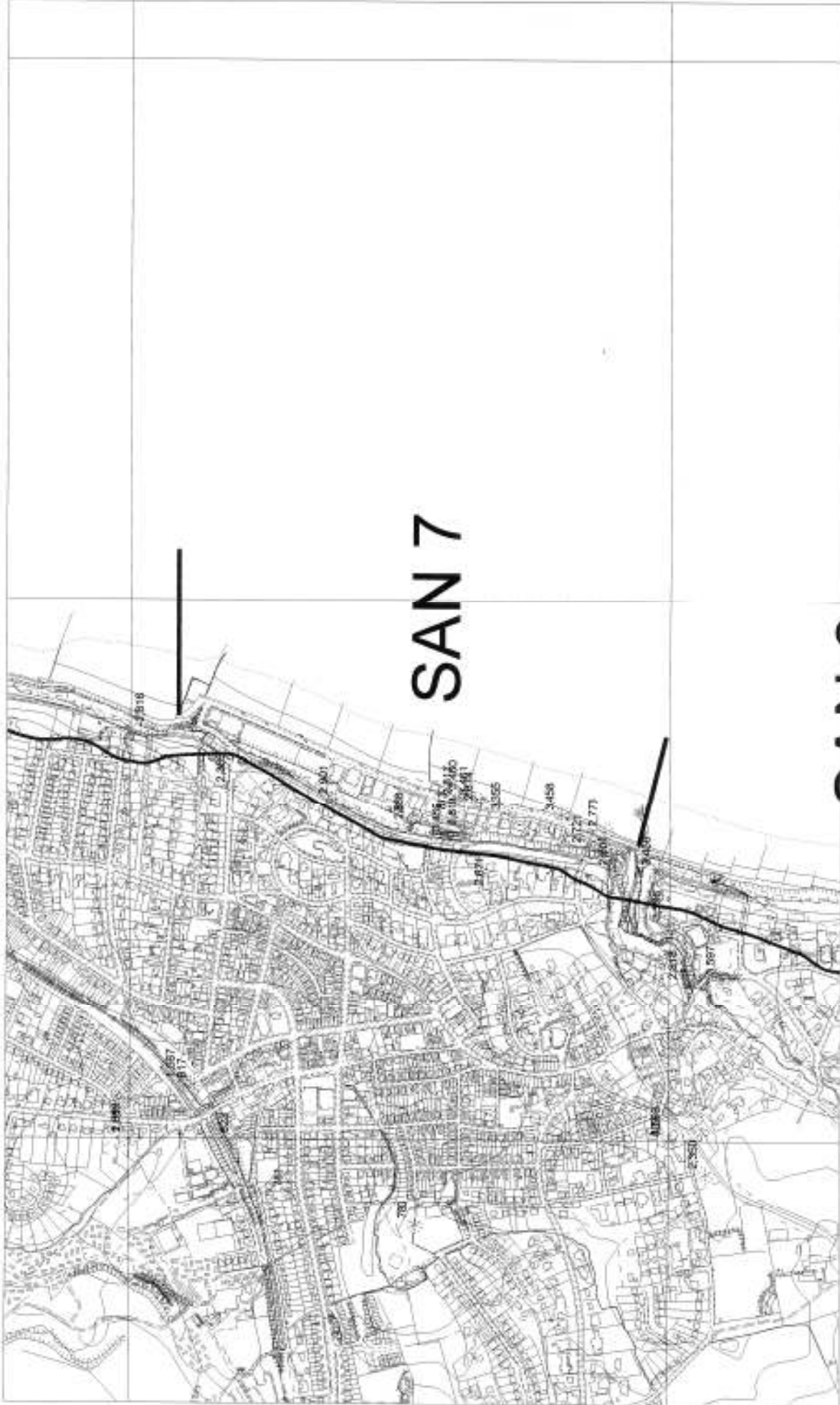
SAN 6

Management Unit SAN 6, Map 2 (Scale 1:10,000)

Reproduced by the Isle of Wight Council from Ordnance Survey digital mapping with its permission of the Controller of Her Majesty's Stationery Office, Licence Number LA076684. (c) Crown Copyright. Unauthorised reproduction infringes Crown copyright and may lead to prosecution or civil proceedings.

SAN 6

PRN	SITE NAME	SITE TYPE	PERIOD	CONDITION	LAND USE	STATUS
782	Shanklin Beach	Find spot	Palaeolithic	Coastal erosion	Cliffs	
797	Lake	Find spot	Iron Age	Coastal erosion	Cliffs	
814	Sandown Barrack Battery	Battery	Post medieval	Damaged - moderate	Garden	
1573	Sandown Cliff	Find spot	Roman; Post medieval	Coastal erosion	Cliffs	
2816	Hope Beach, Shanklin	Spring	Post medieval	Extant	Cliffs	
3054	Lake, Battery Gardens	Coastguard lookout	Modern	No evidence on ground	Garden	
3063	Lake, Battery Gardens	Boundary stone	Post medieval	No evidence on ground	Above high tide	
3064	Lake, Battery Gardens	Boundary stone	Post medieval	No evidence on ground	Above high tide	
3065	Lake, Battery Gardens	Boundary stone	Post medieval	No evidence on ground	Garden	
3066	Lake, Battery Gardens	Boundary stone	Post medieval	No evidence on ground	Garden	
3067	Lake, Battery Gardens	Boundary stone	Post medieval	No evidence on ground	Garden	
3068	Lake, Battery Gardens	Boundary stone	Post medieval	No evidence on ground	Garden	
3069	Lake, Battery Gardens	Boundary stone	Post medieval	No evidence on ground	Verge	
3070	Lake, Battery Gardens	Boundary stone	Post medieval	No evidence on ground	Boundary	
3071	Lake, Battery Gardens	Boundary stone	Post medieval	No evidence on ground	Garden	
3072	Lake, Battery Gardens	Boundary stone	Post medieval	Extant	Garden	
3073	Lake, Battery Gardens	Boundary stone	Post medieval	Extant	Garden	
3074	Sandown	Boundary stone	Post medieval	No evidence on ground	Cliffs	
3075	Sandown	Boundary stone	Post medieval	No evidence on ground	Cliffs	
3076	Sandown	Boundary stone	Post medieval	No evidence on ground	Cliffs	
3077	Sandown	Boundary stone	Post medieval	No evidence on ground	Cliffs	
3078	Sandown	Boundary stone	Post medieval	No evidence on ground	Above high tide	
3079	Sandown	Boundary stone	Post medieval	No evidence on ground	Above high tide	
3152	Little Stairs Point	Boundary stone	Post medieval	No evidence on ground	Cliffs	
3153	Little Stairs Point	Boundary stone	Post medieval	No evidence on ground	Boundary	
3154	Little Stairs Point	Boundary stone	Post medieval	No evidence on ground	Other	
3155	Little Stairs Point	Boundary stone	Post medieval	No evidence on ground	Cliffs	



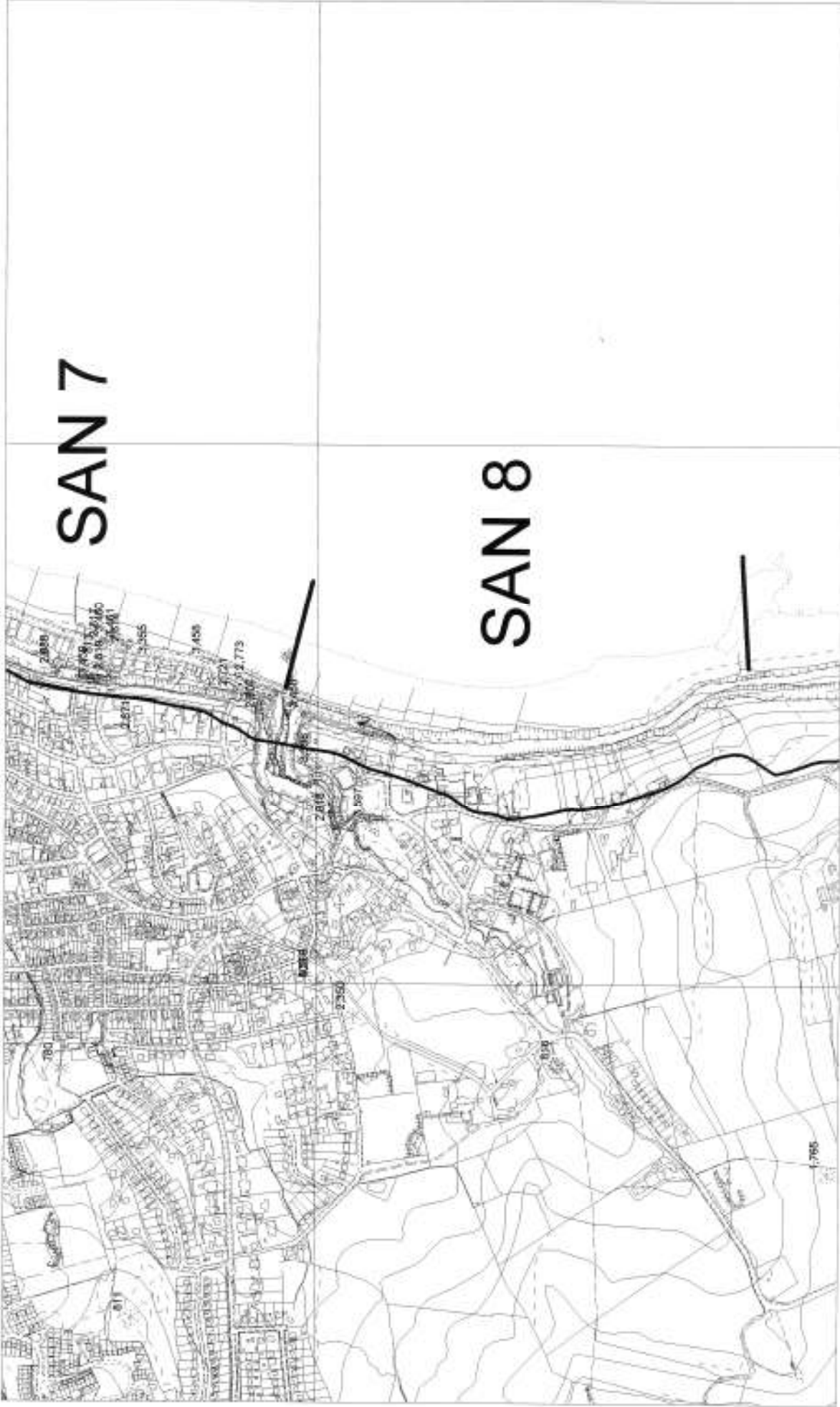
SAN 7

Management Unit SAN 7 (Scale 1:10,000)

Reproduced by the Isle of Wight Council from Ordnance Survey digital mapping with the permission of the Controller of Her Majesty's Stationery Office. Licence Number LA076694. (c) Crown Copyright. Unauthorised reproduction infringes Crown copyright and may lead to prosecution or civil proceedings.

SAN 7

PRN	SITE NAME	SITE TYPE	PERIOD	CONDITION	LAND USE	STATUS
813	Shanklin Pier	Pier	Post medieval	No evidence on ground	Intertidal	LB II
2671	St Saviours on the Cliff	Church	Post medieval	Extant	Building	LB II
2674	Shanklin Esplanade	Clock Tower	Post medieval	Extant	Thoroughfare	LB II
2721	Shanklin	Coastguard station	Post medieval	Destroyed	Built over	
2773	Shanklin	Lifeboat station	Post medieval	Destroyed	Above high tide	
2807	Shanklin Chine	Pill-box	Modern	Excavated	Other	
2817	Shanklin	Spring	Post medieval	Coastal erosion	Cliffs	
2818	Shanklin Chine	Spring	Post medieval	Extant	Recreational use	
2819	Royal Spa Hotel, Shanklin	Spa Hotel	Post medieval	Destroyed	Other	
2888	Shanklin	Lift	Post medieval	Extant	Building	
2901	Shanklin Esplanade	Hangar	Modern	Extant	Building	
3355	Shanklin Esplanade	Promenade	Post medieval	Damaged	Thoroughfare	
3458	Shanklin Esplanade	Shelter	Post medieval	Extant	Thoroughfare	
3459	Osborne Steps, Shanklin Esplanade	Pillbox	Modern	Extant	Other	
3460	Shanklin Esplanade	Slipway	Post medieval	Extant	Above high tide	
3461	Shanklin Esplanade	Collecting box	Modern	Extant	Thoroughfare	
3596	Chine Cottage	Garden	Post medieval	Extant	Cliffs	UDP
				Extant	Boundary	
3598	Shanklin Chine	Wild garden	Post medieval	Extant	Recreational use	UDP



SAN 7

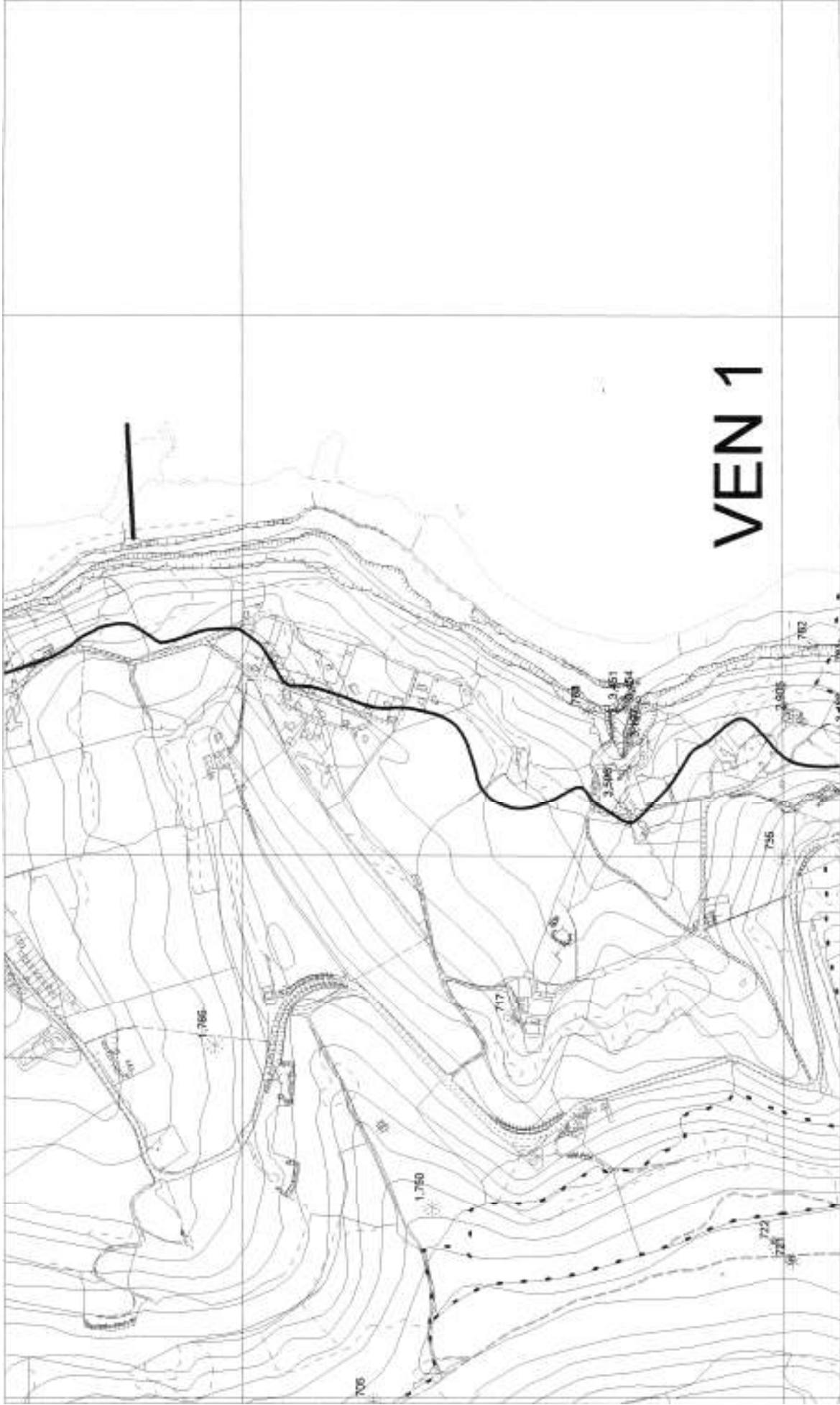
SAN 8

Management Unit SAN 8 (Scale 1:10,000)

Reproduced by the Isle of Wight Council from Ordnance Survey digital mapping with the permission of the Controller of Her Majesty's Stationery Office. Licence Number LA076594. (c) Crown Copyright. Unauthorised reproduction infringes Crown copyright and may lead to prosecution or civil proceedings.

SAN 8

PRN	SITE NAME	SITE TYPE	PERIOD	CONDITION	LAND USE	STATUS
3456	Rylstone Gardens, Shanklin	Commemorative monument	Modern	Extant	Garden	
3597	Rylstone Gardens	Public park	Post medieval	Extant	Garden	UDP

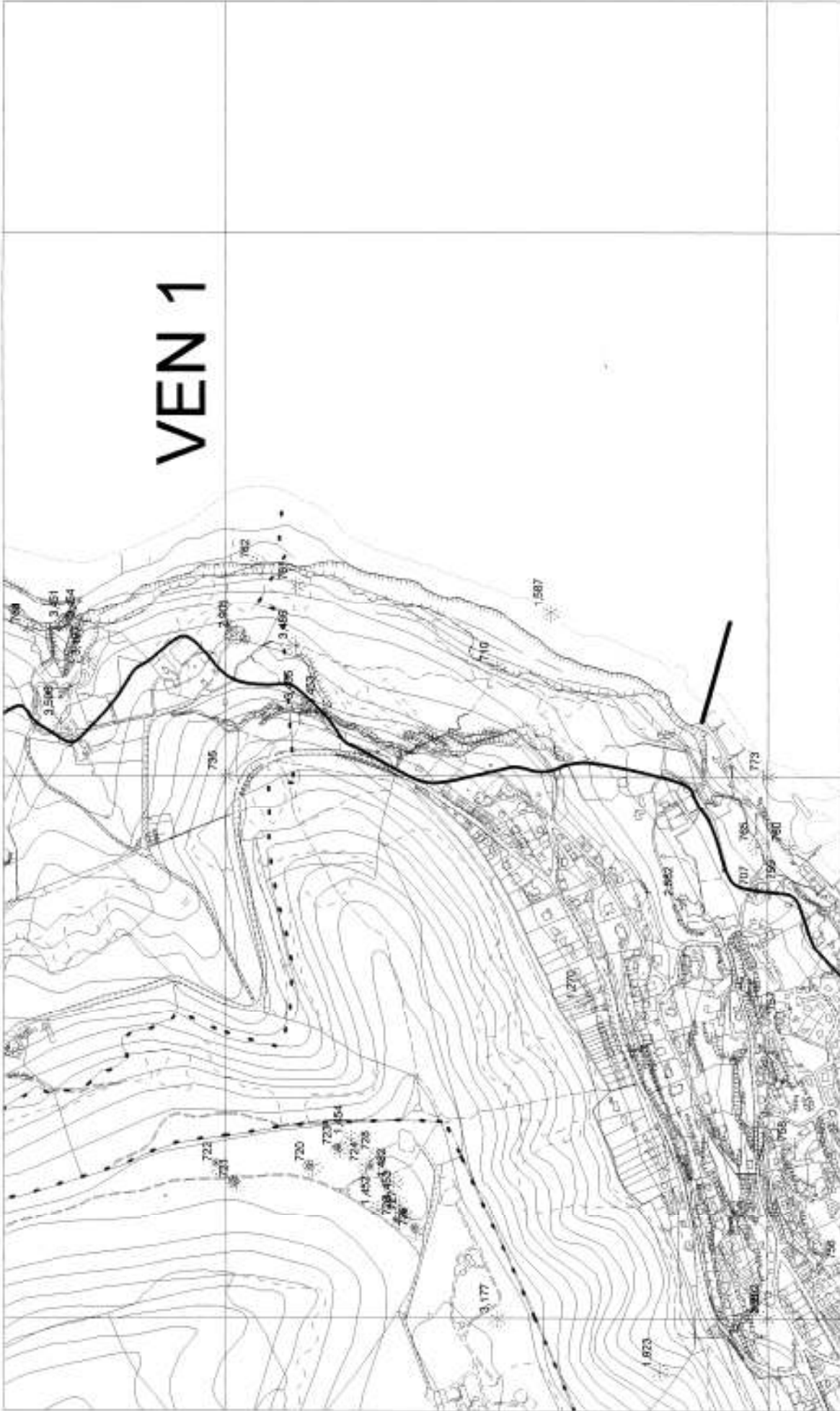


VEN 1

Management Unit VEN 1. Map 1 (Scale 1:10,000)

Reproduced by the Isle of Wight Council from Ordnance Survey digital mapping with the permission of the Controller of Her Majesty's Stationery Office. Licence Number LA0716264. (c) Crown Copyright. Unauthorised reproduction infringes Crown copyright and may lead to prosecution or civil proceedings

VEN 1

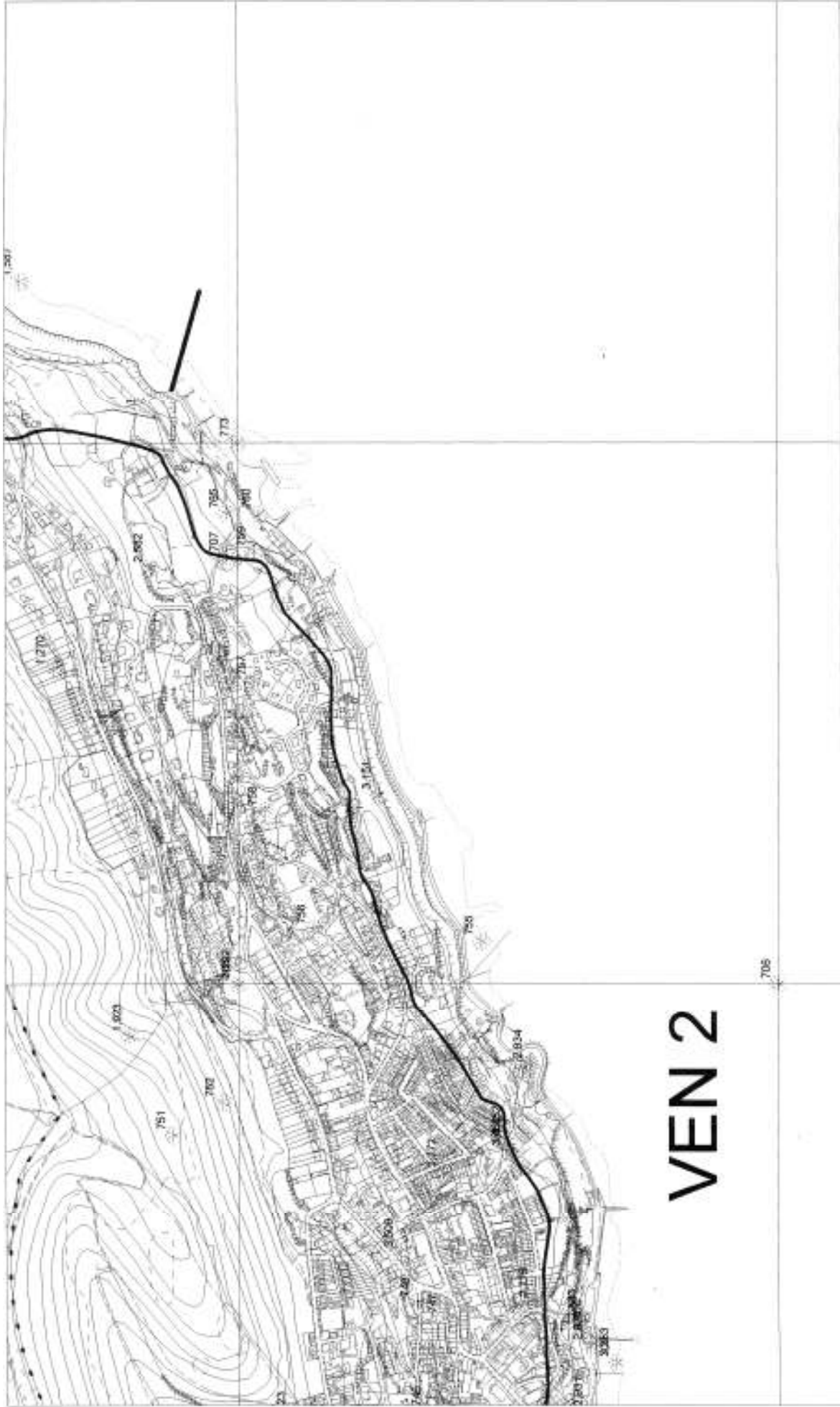


Management Unit VEN 1. Map 2 (Scale 1:10,000)

Reproduced by the Isle of Wight Council from Ordnance Survey digital mapping with the permission of the Controller of Her Majesty's Stationery Office. Licence Number LA078804. (c) Crown Copyright. Unauthorised reproduction infringes Crown copyright and may lead to prosecution or civil proceedings

VEN 1

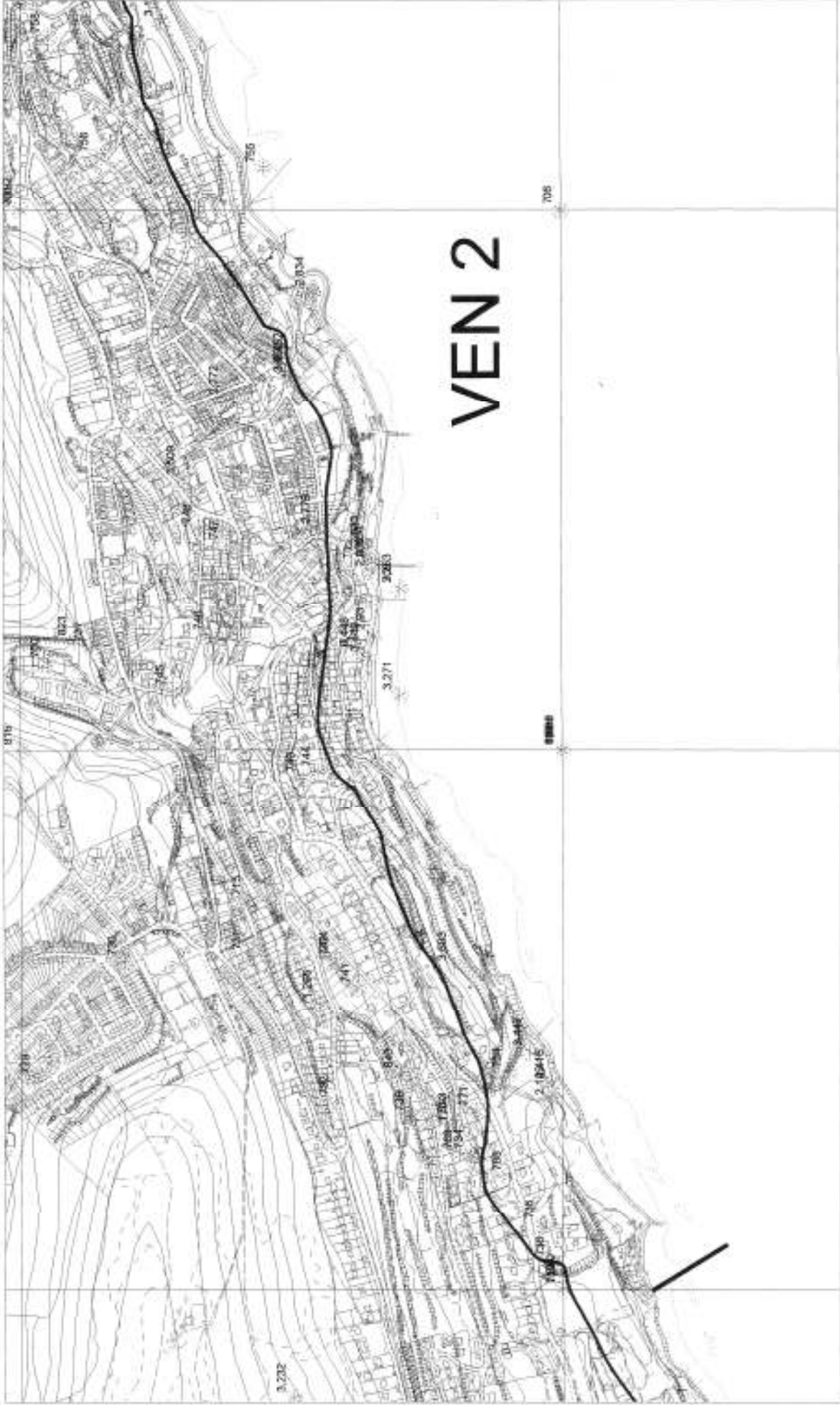
PRN	SITE NAME	SITE TYPE	PERIOD	CONDITION	LAND USE	STATUS
710	The Landslip	Midden	Unknown	Coastal erosion	Cliffs	
735	Luccombe	Find spot	Roman	No evidence on ground	Above high tide	
761	Bonchurch Landslip	Find spot	Neolithic	No evidence on ground	Deciduous woodland	
762	Rosecliff Court, Landslip	Midden	Medieval	No evidence on ground	Cliffs	
				No evidence on ground	Deciduous woodland	
763	Luccombe	Midden	Medieval	No evidence on ground	Cliffs	
764	Luccombe Common	Find spot	Roman	No evidence on ground	Cliffs	
1587	Bonchurch beach	Find spot	Unknown	Coastal erosion	Intertidal	
				Coastal erosion	Above high tide	
2905	Rosecliff Court, Luccombe	Holiday Camp	Modern	Damaged	Scrub	
3048	The Devil's Chimney	Natural feature/steps	Unknown	Extant	Natural formation	
3197	Luccombe Chine	Tower	Post medieval	Extant	Building	
3292	Dunnose	Signal station	Post medieval	Not known	Not known	
3451	Luccombe Chine	Waterfall	Unknown	Extant	Running water	
3453	The Landslip	Prospect tower	Post medieval	Extant	Building	
3454	Luccombe Chine	Cave	Unknown	Coastal erosion - moderate	Natural formation	
3455	The Landslip	Natural feature/steps	Unknown	Extant	Natural formation	
3486	The Landslip	Bench	Unknown	Extant	Scrub	



VEN 2

Management Unit VEN 2. Map 1 (Scale 1:10,000)

Reproduced by the Isle of Wight Council from Ordnance Survey digital mapping with the permission of the Controller of Her Majesty's Stationery Office. Licence Number LA076684. (c) Crown Copyright. Unauthorised reproduction infringes Crown copyright and may lead to prosecution or civil proceedings.

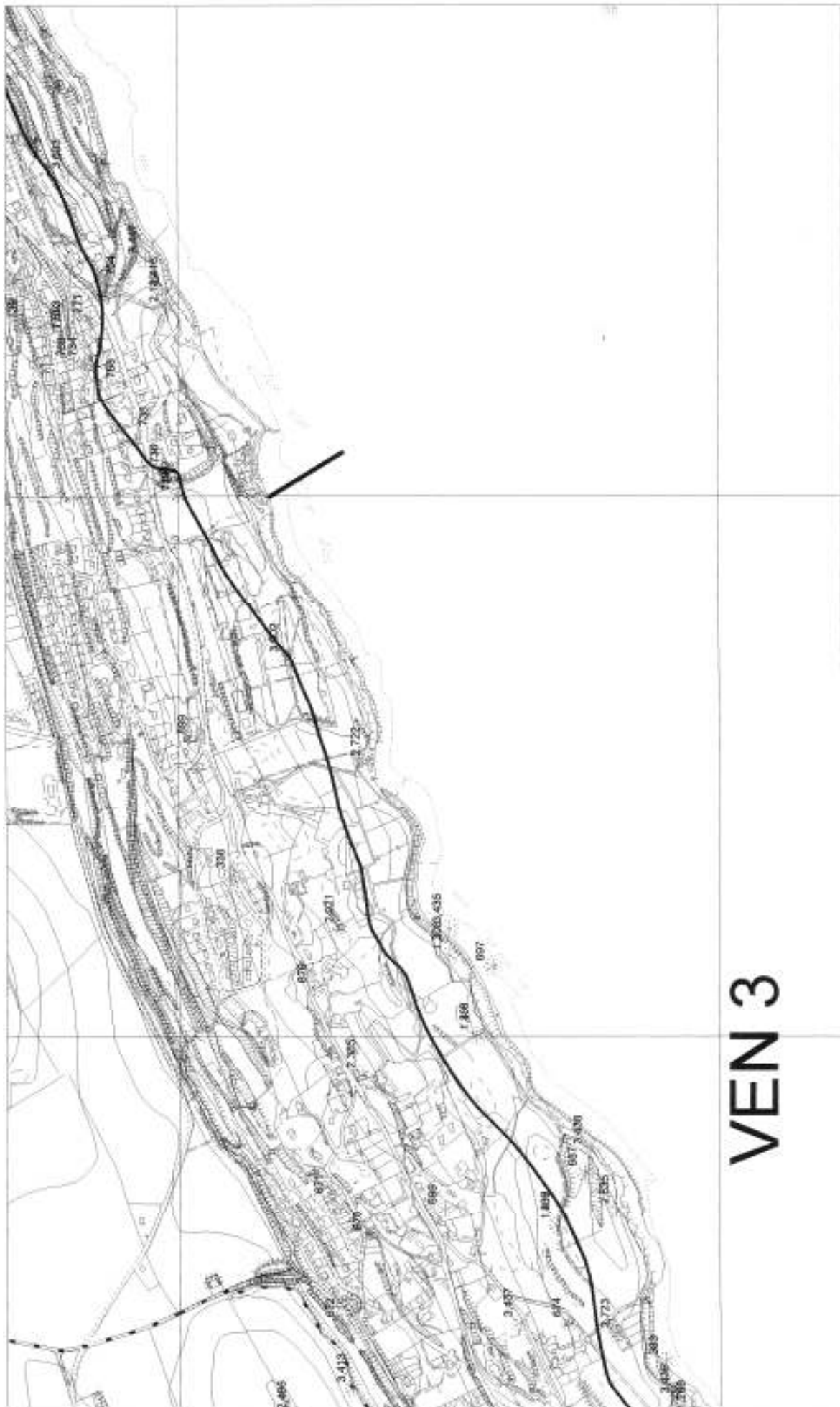


Management Unit VEN 2. Map 2 (Scale 1:10,000)

Reproduced by the Isle of Wight Council from Ordnance Survey digital mapping with the permission of the Controller of Her Majesty's Stationery Office. Licence Number LA075858. (c) Crown Copyright. Unauthorised reproduction infringes Crown copyright and may lead to prosecution or civil proceedings

VEN 2

PRN	SITE NAME	SITE TYPE	PERIOD	CONDITION	LAND USE	STATUS
704	Ventnor	Find spot	Neolithic	Coastal erosion	Intertidal	
706	High Port, Ventnor	Find spot	Palaeolithic	No evidence on ground	Cliffs	
				No evidence on ground	Above high tide	
707	St. Boniface's Church, Bonchurch	Church	Medieval	Extant	Building	LB II
709	Royal Victoria Pier, Ventnor	Pier	Post medieval	No evidence on ground	Coastal, unclass.	
755	Ventnor	Find spot	Bronze Age	No evidence on ground	Intertidal	
759	Bonchurch	Midden	Unknown	No evidence on ground	Churchyard	
				No evidence on ground	Garden	
760	Bonchurch Cliff	Find spot	Bronze Age	No evidence on ground	Cliffs	
765	Bonchurch	Earthwork - unclassified	Unknown	Coastal erosion	Scrub	
773	Bonchurch	Midden	Medieval	Not known	Not known	
1590	Ventnor Park	Find spot	Prehistoric	Not known	Thoroughfare	
2149	Flowers Brook Burials	Barrow, inhumation	Unknown	No evidence on ground	Thoroughfare	
				No evidence on ground	Recreational use	
2416	Flowers Brook	Structure	Unknown	Coastal erosion	Cliffs	
2772	14-24 West Street, Ventnor	Coastguard station	Post medieval	Extant	Building	LB II
2779	Ventnor	Mill	Post medieval	Destroyed	Built over	
2833	Ventnor	Paddling pool	Modern	Extant	Recreational use	
2834	Ventnor	Gas works	Post medieval	No evidence on ground	Built over	
2930	Ventnor Esplanade	Drinking fountain	Post medieval	Extant	Thoroughfare	
2931	Ventnor Esplanade	Clock Tower	Post medieval	Extant	Thoroughfare	
3151	Westfield, Ventnor	Boundary stone	Post medieval	Not known	Not known	
3253	Ventnor Pier and Harbour	Pier	Post medieval	No evidence on ground	Marine & Intertidal	
3271	Ventnor Esplanade	Promenade	Post medieval	Damaged	Thoroughfare	
3446	Ventnor Esplanade	Monument	Post medieval	Extant	Thoroughfare	
3447	Flowers Brook	Ridge and furrow	Unknown	Damaged	Disturbed grassland	
3448	Ventnor Esplanade	Pavilion	Post medieval	Damaged	Building	
3450	Wheeler's Bay Road, Ventnor	Plaque	Modern	Extant	Building	
3452	Wheeler's Bay Road, Ventnor	Boundary Wall	Modern	Extant	Boundary	
3602	Ventnor Botanical Garden	Botanic garden	Post medieval	Extant	Garden	UDP
3603	Ventnor Park	Public park	Post medieval	Extant	Garden	UDP
3604	The Cascade, Ventnor	Garden	Post medieval	Extant	Garden	UDP



VEN 3

Management Unit VEN 3. Map 1 (Scale 1:10,000)

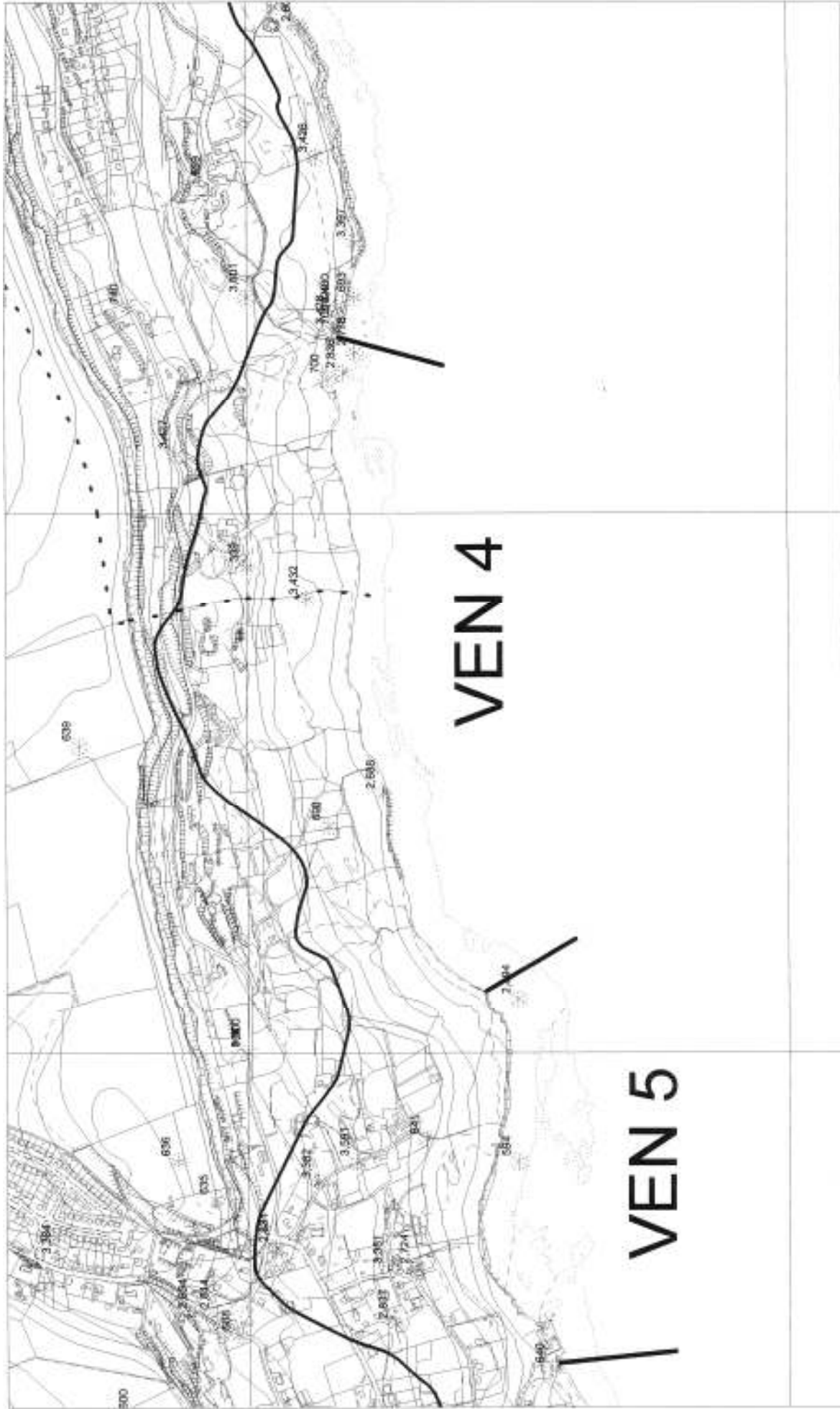
VEN 3

PRN	SITE NAME	SITE TYPE	PERIOD	CONDITION	LAND USE	STATUS
383	Woody Bay	Find spot	Prehistoric	No evidence on ground	Cliffs	
674	Wolverton Manor	Manor house	Medieval	Damaged	Garden	LB II
693	Binnel	Midden	Iron Age; Roman; Bronze Age	Coastal erosion	Cliffs	
694	West of Woody Bay	Midden	Medieval	Coastal erosion	Cliffs	
697	St. Lawrence	Find spot	Roman	Coastal erosion	Intertidal	
700	Old Park	Inhumation	Iron Age	Coastal erosion	Cliffs	
1266	Woody Bay	Find spot	Prehistoric; Medieval	Coastal erosion	Intertidal	
1308	The Battery, Mount Bay, St Lawrence	Battery	Post medieval	Coastal erosion	Cliffs	
1853	Field west of St Lawrence Masts	Find spot	Prehistoric	Ploughed	Cultivated	
2385	Rare Breeds Park, St Lawrence	Find spot	Medieval; Post medieval	Not known	Recreational use	
2386	Steephill Cove	Find spot	Roman	Coastal erosion	Intertidal	
2601	St. Lawrence Radar Station	Radar Station	Modern	Damaged	Grassland	
2722	Orchard Cove	Coastguard station	Post medieval	Damaged - severe	Building	
2723	Woody Bay	Coastguard station	Post medieval	Extant	Building	
2835	Woody Bay	Coastguard lookout	Modern	No evidence on ground	Disturbed grassland	
2921	Lisle Combe	Vineyard	Post medieval	Damaged	Garden	
3219	Woody Bay	Coastwatcher's pole	Modern	No evidence on ground	Disturbed grassland	
3396	West of Woody Bay	Narrow ridge and furrow	Unknown	Extant	Disturbed grassland	
3397	Old Park	Rectangular feature	Unknown	Extant	Disturbed grassland	
3413	West of St Lawrence Shute	Mound	Modern	Extant	Thoroughfare	
3426	Old Park	Ha ha	Unknown	Damaged - severe	Disturbed grassland	
3427	Old Park	Gate pier	Post medieval	Damaged - moderate	Verge	
3428	Binnel	Occupation debris	Unknown	Coastal erosion	Cliffs	
3429	Binnel	Occupation debris	Bronze Age	Coastal erosion	Cliffs	
3430	Binnel	Findspot	Prehistoric	Coastal erosion	Cliffs	
3431	St Lawrence	Boundary wall	Unknown	Extant	Not known	
3432	Old Park	Boundary	Unknown	Not known	Not known	
3435	Mount Bay	Coastguard station	Post medieval	No evidence on ground	Intertidal	
3436	Woody Bay	Hollow way	Unknown	Extant	Thoroughfare	
3437	Woolverton Road, St Lawrence	Pound	Unknown	Extant	Dedicated to monument	
3438	Sir Richard's Cove	Earthwork	Unknown	Extant	Disturbed grassland	
3601	Old Park	Garden; park	Post medieval	Extant	Garden	UDP
				Extant	Grassland	UDP

Extant
Extant

Above high tide
Woodland

UDP
UDP

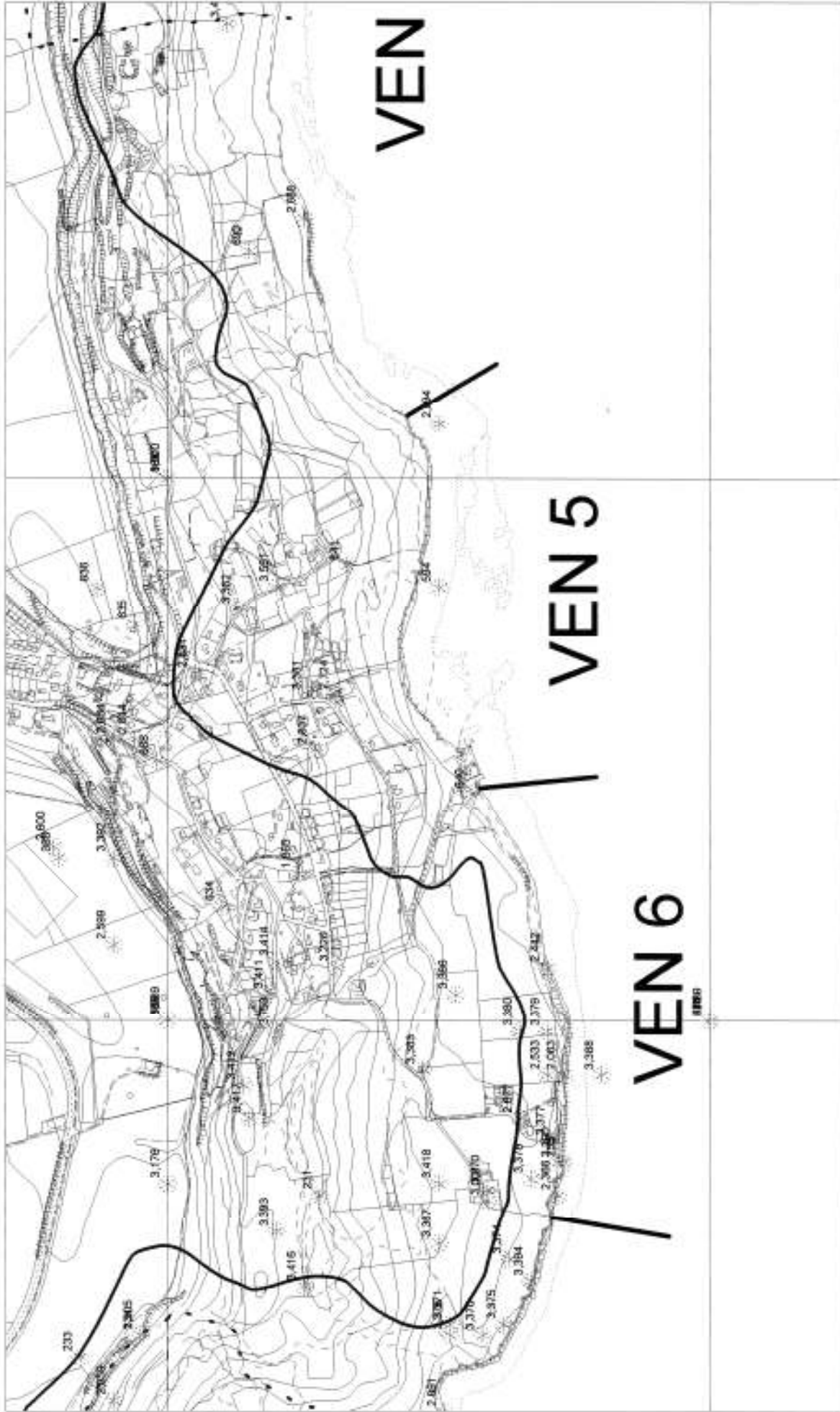


Management Unit VEN 4 (Scale 1:10,000)

Reproduced by the Isle of Wight Council from Ordnance Survey digital mapping with the permission of the Controller of Her Majesty's Stationery Office. Licence Number LA076694. (c) Crown Copyright. Unauthorised reproduction infringes Crown copyright and may lead to prosecution or civil proceedings

VEN 4

PRN	SITE NAME	SITE TYPE	PERIOD	CONDITION	LAND USE	STATUS
339	Mirables	Find spot	Roman	Not known	Not known	
690	South of The Orchards	Find spot	Palaeolithic	Not known	Not known	
2688	Binnel Bay	Bath house	Post medieval	No evidence on ground	Intertidal	
2778	Binnel	Mill	Post medieval	Coastal erosion - severe	Above high tide	
2836	Binnel	Harbour	Modern	Coastal erosion - severe	Intertidal	
2894	Puckaster Cove	Lifeboat station	Modern	No evidence on ground	Intertidal	
3591	Puckaster House	Garden	Post medieval	Extant	Garden	UDP



Management Unit VEN 5 (Scale 1:10,000)

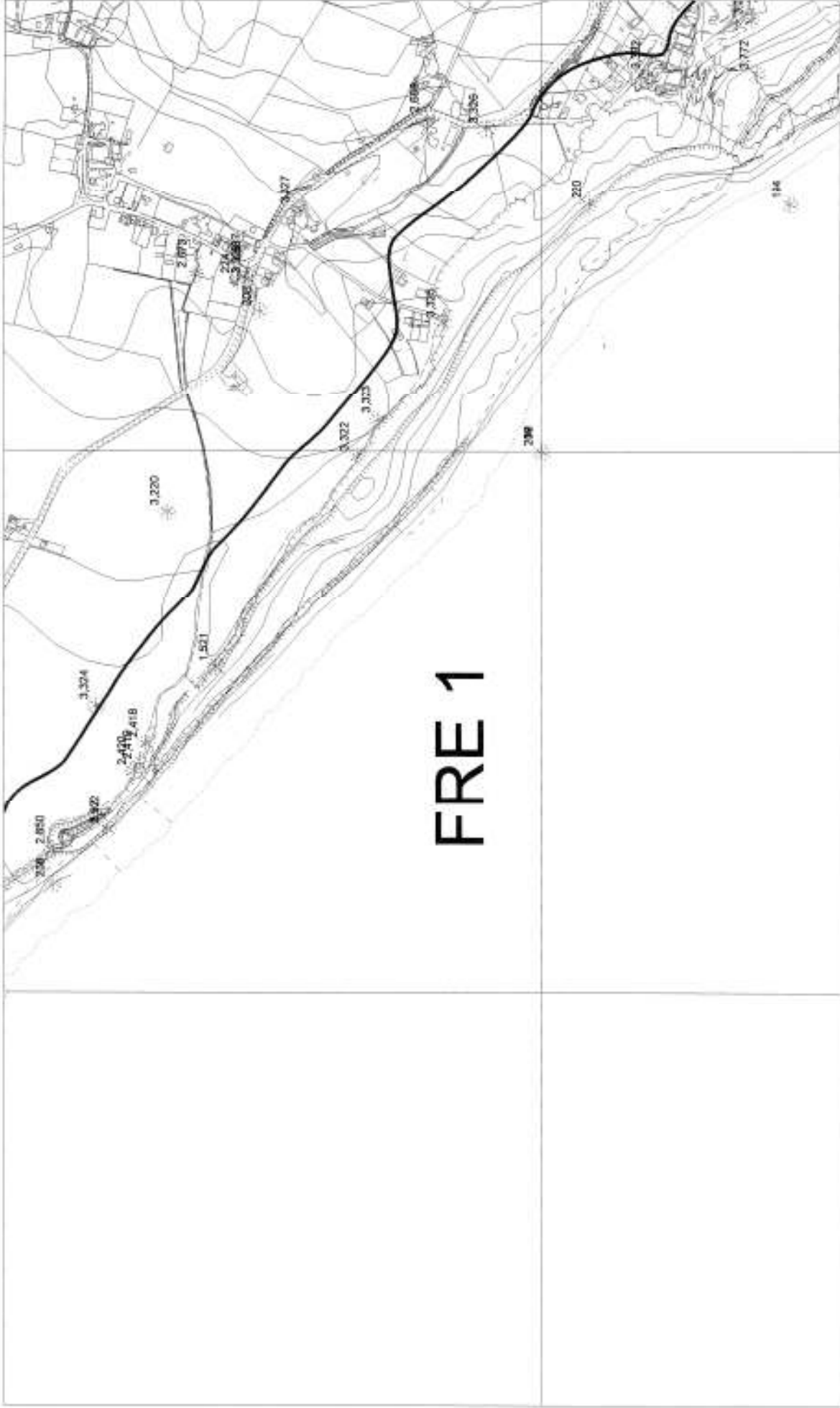
Reproduced by the law of Wight Council from Ordnance Survey digital mapping with the permission of the Controller of Her Majesty's Stationery Office. Licence Number LA7072006. (c) Crown Copyright. Unauthorised reproduction infringes Crown copyright and may lead to prosecution or civil proceedings

VEN 5

PRN	SITE NAME	SITE TYPE	PERIOD	CONDITION	LAND USE	STATUS
570	Castle Haven	Find spot	Palaeolithic	Coastal erosion Coastal erosion	Above high tide Intertidal	
594	Reeth Bay	Find spot	Palaeolithic	No evidence on ground	Intertidal	
618	Castle Haven	Find spot	Bronze Age	Coastal erosion	Intertidal	
640	Castle Haven	Landform	Unknown	Coastal erosion	Waste ground	
641	Puckaster Lane	Find spot	Neolithic	Not known	Not known	
644	Old Castle, Niton	Find spot	Roman	No evidence on ground	Cliffs	
3381	Castle Haven Lane	Gate pier	Post medieval	Extant	Verge	LB II
3382	Puckaster Lane	Gate pier	Post medieval	Extant	Verge	LB II

VEN 6

PRN	SITE NAME	SITE TYPE	PERIOD	CONDITION	LAND USE	STATUS
230	West of St. Catherine's Lighthouse	Midden	Medieval; Post medieval	Coastal erosion	Not known	
235	St. Catherine's Point	Midden	Iron Age	No evidence on ground	Cliffs	
2063	St Catherine's Point	Midden; ridge and furrow	Bronze Age; Iron Age; Roman; Medieval	Coastal erosion	Cliffs	
2442	St Catherine's Point	Midden	Prehistoric; Roman	Coastal erosion	Cliffs	
2533	St. Catherine's Lighthouse	Find spot	Unknown	Not known	Not known	
2677	St Catherine's Lighthouse	Lighthouse	Post medieval	Extant	Building	LB II
2724	Niton	Coastguard station	Post medieval	Extant	Building	
2814	Well House, Niton	Spring	Post medieval	Not known	Built over	
2831	Niton	Watch House	Post medieval	No evidence on ground	Built over	
2837	Niton	Signal station	Modern	Destroyed	Built over	
3001	Knowles Farm, Niton	Plaque	Post medieval			
3226	St Catherine's Terrace	Tank trap	Modern	Extant	Verge	
3270	Marconi Cottage, Knowles Farm, Niton	Radio station	Post medieval	Not known	Building	
3377	St Catherine's Point	Building	Post medieval	Damaged	Not known	
3379	St Catherine's Point	Earthwork	Unknown	Coastal erosion	Disturbed grassland	
3378	Knowles Farm	Narrow ridge and furrow	Unknown	Extant	Disturbed grassland	
3380	St Catherine's Point	Narrow ridge and furrow	Unknown	Extant	Disturbed grassland	
3383	St Catherine's Road	Gate pier	Post medieval	Extant	Not known	LB II
3386	Knowles Farm, OS parcel no. 0046	Narrow ridge and furrow	Unknown	Extant	Disturbed grassland	
3388	St Catherine's Point	Midden	Iron Age; Roman	Coastal erosion	Cliffs	
3390	St Catherine's Point	Midden	Medieval	Coastal erosion	Cliffs	
3411	Old Blackgang Road, Cleveland	Gate pier	Post medieval	Extant	Verge	
3412	Old Blackgang Road	Gate pier	Post medieval	Extant	Verge	
3414	West Windcliffe, Old Blackgang Road	Gate pier	Post medieval	Extant	Verge	
3417	South of Old Blackgang Road	Narrow ridge and furrow	Unknown	Extant	Undisturbed grassland	
3418	Knowles Farm	Narrow ridge and furrow	Unknown	Extant	Undisturbed grassland	
3420	Knowles Farm	Field boundary	Post medieval	Damaged	Scrub	
3753	Old Blackgang Road, Niton	Ornamental Pond	Post medieval	Extant	Scrub	



Management Unit FRE 1. Map 2 (Scale 1:10,000)

Reproduced by the Isle of Wight Council from Ordnance Survey digital mapping with the permission of the Controller of Her Majesty's Stationery Office. Licence Number LA076694. (c) Crown Copyright. Unauthorised reproduction infringes Crown copyright and may lead to prosecution or civil proceedings.



FRE 1

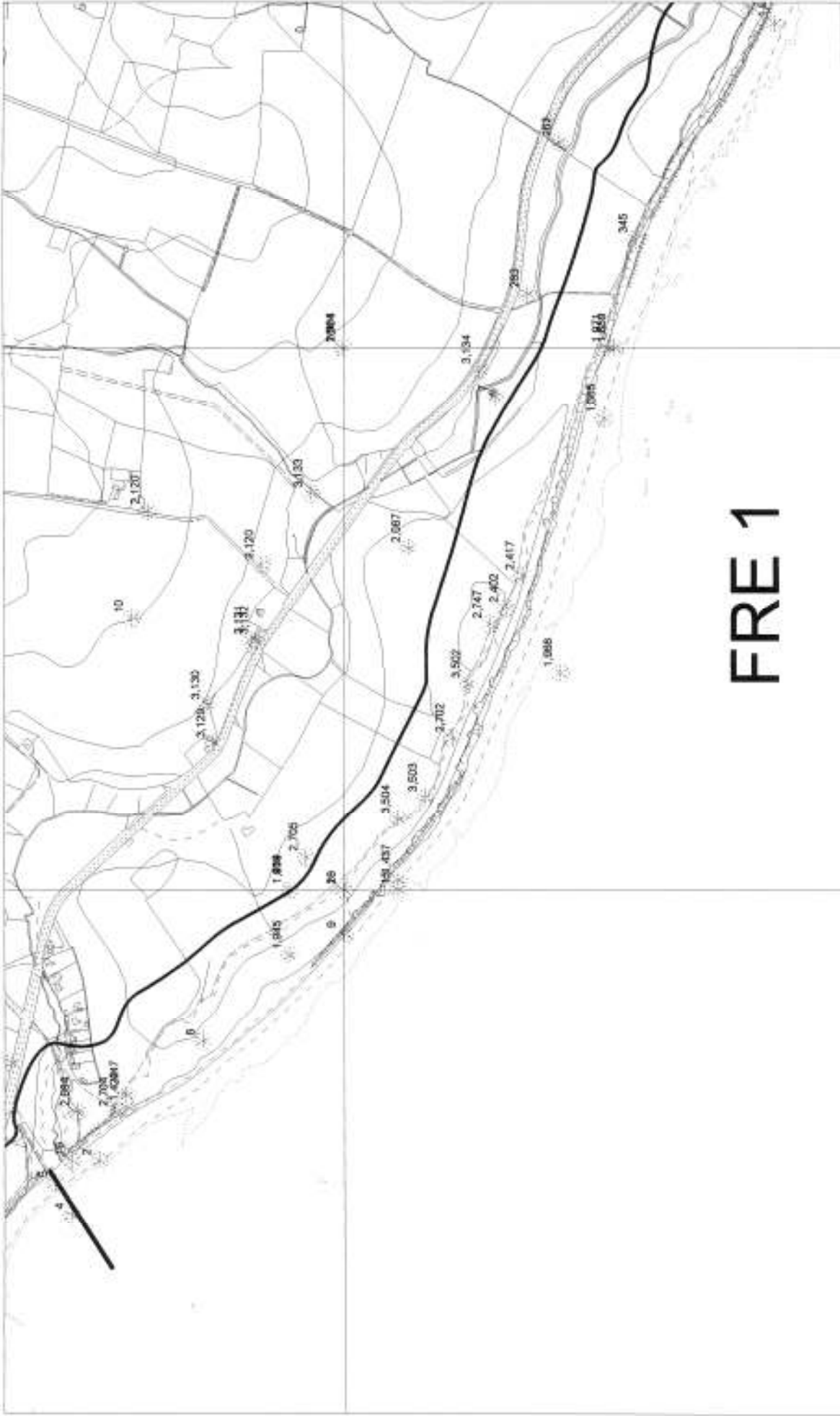
Management Unit FRE 1. Map 4 (Scale 1:10,000)

Reproduced by the Isle of Wight Council from Ordnance Survey digital mapping with the permission of the Controller of Her Majesty's Stationery Office. Licence Number LA076894. (c) Crown Copyright. Unauthorised reproduction infringes Crown copyright and may lead to prosecution or civil proceedings.



Management Unit FRE 1, Map 6 (Scale 1:10,000)

Reproduced by the Isle of Wight Council from Ordnance Survey digital mapping with the permission of the Controller of Her Majesty's Stationery Office. Licence Number LA076664. (c) Crown Copyright. Unauthorised reproduction infringes Crown copyright and may lead to prosecution or civil proceedings



FRE 1

Management Unit FRE 1. Map 7 (Scale 1:10,000)

Reproduced by the Isle of Wight Council from Ordnance Survey digital mapping with the permission of the Controller of Her Majesty's Stationery Office. Licence Number LA076594. (c) Crown Copyright. Unauthorised reproduction infringes Crown copyright and may lead to prosecution or civil proceedings.

FRE 1

PRN	SITE NAME	SITE TYPE	PERIOD	CONDITION	LAND USE	STATUS
2	Brook Beach	Find Spot	Medieval	No evidence on ground No evidence on ground	Above high tide Intertidal	
7	N.W of Sudmoor	Mound	Unknown		Grassland	SAM
8	S.E. of Brook Chine (Roughland Cliff)	Find spot	Palaeolithic	No evidence on ground	Cliffs	
9	Roughland Cliff (S.E. of Brook)	Find spot	Neolithic	No evidence on ground	Cliffs	
11	Sudmoor	Occupation debris	Iron Age; Roman	No evidence on ground	Cliffs	
15	Sudmoor Point	Find spot	Palaeolithic	Coastal erosion	Cliffs	
16	Brook	Find spot	Palaeolithic	Coastal erosion	Cliffs	
193	Shepherd's Chine	Find spot	Mesolithic	Coastal erosion	Cliffs	
194	South of Blackgang Chine	Find spot	Post medieval	Coastal erosion	Intertidal	
197	East of Atherfield Point	Find spot	Post medieval	Coastal erosion	Intertidal	
198	Atherfield	Find spot	Bronze Age	Not known	Grassland	
199	Atherfield Cliff	Find spot	Iron Age; Roman	Coastal erosion	Cliffs	
200	Atherfield Point	Find spot	Neolithic	No evidence on ground	Cliffs	
201	Whale Chine	Hearth	Unknown	Coastal erosion	Cliffs	
202	East of Whale Chine	Find spot	Roman	No evidence on ground	Cultivated	
205	Chale Cliffs	Find spot	Bronze Age	Coastal erosion	Cliffs	
206	Chale Cliffs	Find spot	Palaeolithic; Mesolithic; Bronze Age	Coastal erosion	Cliffs	
207	Chale Cliffs	Find spot	Mesolithic; Prehistoric	Coastal erosion	Cliffs	
218	Chale Bay	Find Spot	Roman	Coastal erosion	Intertidal	
219	Blackgang	Find spot	Bronze Age	Coastal erosion	Intertidal	
220	Blackgang	Find spot	Bronze Age	Destroyed	Cliffs	
222	Chale Common (SE of Blackgang Chine)	Find spot	Bronze Age	Destroyed	Cliffs	
224	St Andrews Church, Chale	Church (parish)	Medieval	Extant	Building	LB II*
226	Atherfield Point	Beacon	Medieval	No evidence on ground	Grassland	
227	Whale Chine	Find spot	Palaeolithic	Coastal erosion	Cliffs	
228	Atherfield Point	Find spot	Mesolithic	No evidence on ground	Cliffs	
231	North of Knowles Farm	Midden	Medieval	Not known	Undisturbed grassland	
233	Gore Cliff	Find spot	Iron Age	No evidence on ground	Natural formation	
234	Gore Cliff	Find spot	Neolithic	No evidence on ground	Natural formation	
238	Walpen	Find spot	Prehistoric	No evidence on ground	Not known	
239	Whale Chine	Find spot	Prehistoric	Ploughed	Cultivated	
240	Cliff off Atherfield Green	Find spot	Mesolithic; Neolithic	Coastal erosion	Undisturbed grassland	
242	East of Atherfield Point	Find spot	Mesolithic	Not known	Not known	

243	Ladder Chine	Find spot	Mesolithic	No evidence on ground	Cliffs
265	West of Chilton Chine	Hearth	Mesolithic	Coastal erosion	Cliffs
266	Chilton Chine	Find spot	Palaeolithic	Coastal erosion	Cliffs
267	West of Grange Chine	Find spot	Mesolithic	Coastal erosion	Cliffs
268	Near Grange Chine	Find spot	Palaeolithic	Coastal erosion	Intertidal
				Coastal erosion	Cliffs
269	West of Grange Chine	Find spot	Palaeolithic	Coastal erosion	Cliffs
270	Grange Chine	Find spot	Palaeolithic	Coastal erosion	Cliffs
271	Grange Chine	Settlement	Roman	Coastal erosion	Cliffs
272	East of Grange Chine	Cremation - burial	Bronze Age	No evidence on ground	Cliffs
309	Cliff edge east of Grange Chine	Flint scatter	Mesolithic	No evidence on ground	Cliffs
321	Field north of Barnes Chine	Find spot	Prehistoric	No evidence on ground	Grassland
322	Barnes High	Find spot	Bronze Age; Roman; Early medieval	Coastal erosion	Cliffs
323	Barnes High	Cemetery	Bronze Age	Coastal erosion	Cliffs
324	Barnes High	Find spot	Neolithic	Coastal erosion	Cliffs
337	Chilton Chine	Crop mark - unclassified	Unknown	No evidence on ground	Grassland
342	Chilton Chine	Find spot	Palaeolithic	Coastal erosion	Cliffs
343	Chilton	Find spot	Palaeolithic	Coastal erosion	Cliffs
345	Sudmoor	Find spot	Mesolithic	No evidence on ground	Cliffs
346	Chilton Chine	Find spot	Roman	Coastal erosion	Cliffs
712	Rocken End/Watershoot Bay	Midden	Medieval	Coastal erosion	Cliffs
1235	Chilton Chine - 400 yards west	Find spot	Mesolithic	Coastal erosion	Cliffs
1236	West of Chilton Chine	Find spot	Mesolithic	Coastal erosion	Cliffs
1238	Chilton Chine	Find spot	Mesolithic	Coastal erosion	Cliffs
1239	Chilton	Find spot	Mesolithic	Coastal erosion	Cliffs
1240	Chilton Chine	Find spot	Palaeolithic	Coastal erosion	Cliffs
1241	Chilton Chine	Find spot	Mesolithic	Coastal erosion	Cliffs
1243	Old Western Yar, Brighthstone	Find spot	Palaeolithic	Coastal erosion	Cliffs
1244	Barnes Chine	Find spot	Iron Age; Roman	Coastal erosion	Cliffs
1245	West of Barnes High	Find spot	Roman	Coastal erosion	Cliffs
1246	Barnes High	Find spot	Prehistoric; Roman; Medieval	Coastal erosion	Cliffs
1247	Barnes High	Find spot	Prehistoric; Roman; Post medieval	Coastal erosion	Cliffs
1248	Barnes High	Find spot	Iron Age	Coastal erosion	Cliffs
1250	Barnes High	Find spot	Iron Age	Coastal erosion	Cliffs
1251	Barnes High	Find spot	Mesolithic; Neolithic; Bronze Age	Coastal erosion	Cliffs
1252	Barnes Chine	Find spot	Mesolithic	Coastal erosion	Cliffs

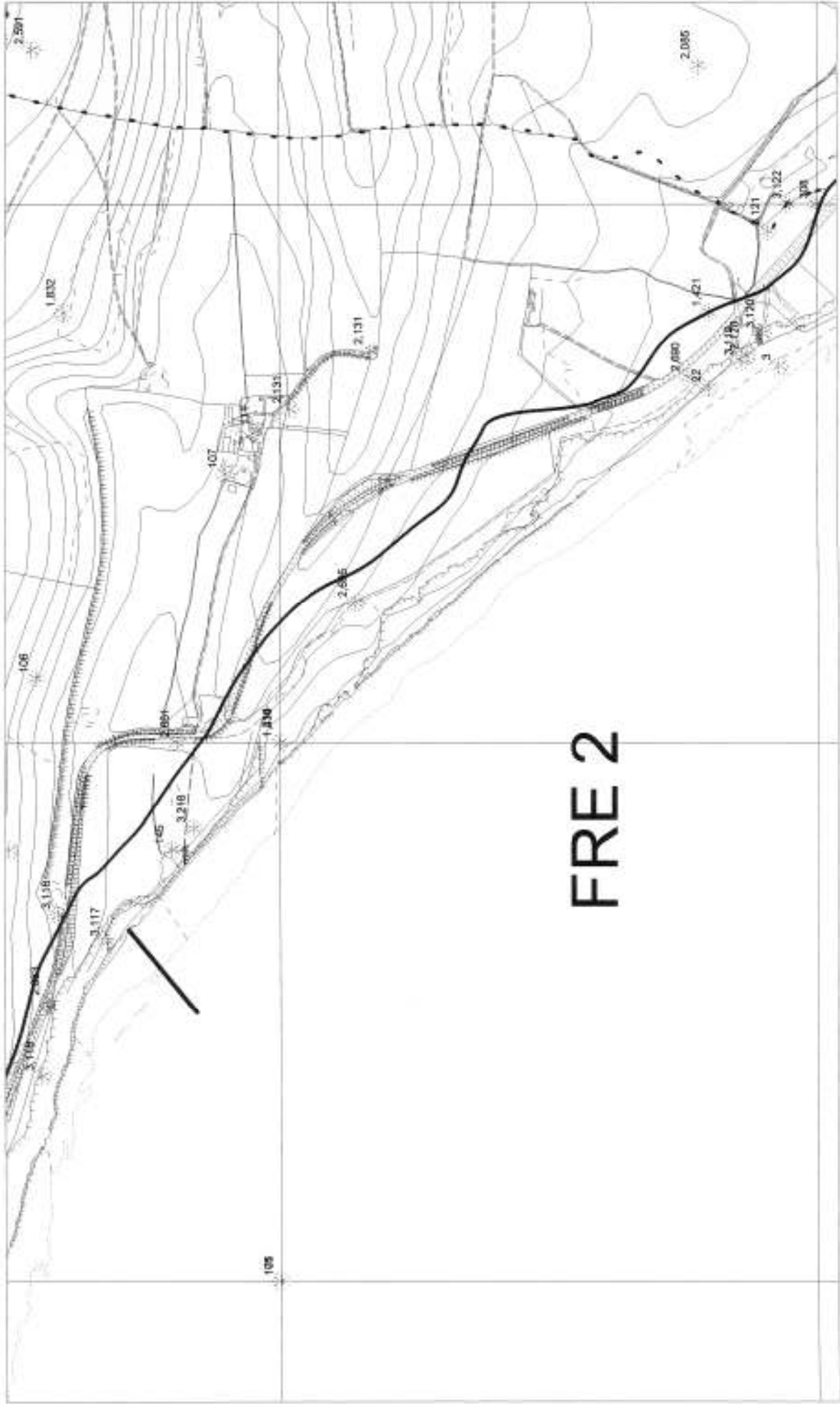
1253	Barnes. Flint scraper.	Find spot	Neolithic; Bronze Age	Coastal erosion	Cliffs
1254	Brighstone Bay	Find spot	Iron Age; Roman	Not known	Not known
1256	Chilton Chine	Find spot	Medieval	Coastal erosion	Intertidal
1305	Gore Cliff	Find spot	Roman	No evidence on ground	Natural formation
1332	Atherfield Point	Find spot	Roman	Coastal erosion	Cliffs
1344	Chilton Chine	Find spot	Iron Age	Coastal erosion	Above high tide
				Coastal erosion	Intertidal
1363	Chilton Chine	Find spot	Neolithic	Coastal erosion	Cliffs
1365	Sudmoor	Find spot	Roman	Coastal erosion	Cliffs
1366	Chilton Chine	Hearth	Mesolithic	Coastal erosion	Cliffs
1367	Chilton Chine	Find spot	Unknown	Coastal erosion	Cliffs
1375	Ship Ledge, Brighstone	Find spot	Prehistoric	Coastal erosion	Cliffs
1422	Brook	Find spot	Medieval	No evidence on ground	Cliffs
1423	Sudmoor	Find spot	Prehistoric	Coastal erosion	Cliffs
1436	Chilton Chine.	Find spot	Prehistoric	Coastal erosion	Cliffs
1437	Sudmoor Point	Find spot	Palaeolithic	Coastal erosion	Cliffs
1442	Atherfield.	Find spot	Iron Age	Coastal erosion	Intertidal
1446	Grange Chine.	Find spot	Roman	Coastal erosion	Cliffs
1447	Brook Chine. Plant bed.	Find spot	Mesolithic	Coastal erosion	Cliffs
1450	Grange Chine.	Find spot	Roman	Coastal erosion	Cliffs
1521	Chale	Find spot	Medieval	Not known	Not known
1530	Chilton Chine	Find spot	Prehistoric	Coastal erosion	Cliffs
1570	Whale Chine	Find spot	Prehistoric	Not known	Not known
1571	Gore Cliff.	Find spot	Medieval	Not known	Not known
1572	Cliff east of Atherfield Point	Find spot	Prehistoric	Coastal erosion	Cliffs
1574	Gore Cliff	Find spot	Prehistoric	No evidence on ground	Natural formation
1575	Atherfield cliff edge.	Find spot	Neolithic; Bronze Age	Coastal erosion	Cliffs
1577	Chale Terrace	Find spot	Prehistoric	Coastal erosion	Cliffs
1579	Rocken End	Find spot	Roman	No evidence on ground	Not known
1581	Ladder Chine	Flint scatter	Prehistoric	Coastal erosion	Cliffs
1582	Whale Chine	Find spot	Prehistoric	Coastal erosion	Cliffs
1646	Whale Chine	Rectilinear Feature	Unknown	Ploughed	Cultivated
1852	Barnes High	Find spot	Roman	Coastal erosion	Cliffs
1873	Grange Chine (East of).	Find spot; settlement	Roman	Coastal erosion	Cliffs
1887	Barnes High	Find spot	Prehistoric	Coastal erosion	Cliffs
1889	Near Sudmoor Point	Find spot	Prehistoric	Coastal erosion	Cliffs

1894	West of Chilton Chine	Find spot	Prehistoric	Coastal erosion	Cliffs
1895	Between Chilton Chine and Brook	Find spot	Mesolithic	Coastal erosion	Cliffs
1896	Between Shepherds and Cowleaze Chine	Find spot	Prehistoric	Not known	Grassland
1900	Near Sudmoor	Find spot	Prehistoric	Coastal erosion	Cliffs
1910	Grange Chine	Find spot	Prehistoric	Coastal erosion	Cliffs
1920	Atherfield	Find spot	Prehistoric	Coastal erosion	Cliffs
1945	Roughland Cliff	Find spot	Prehistoric; Post medieval	No evidence on ground	Above high tide
1967	West of Chilton Chine	Find spot	Prehistoric	No evidence on ground	Cliffs
1968	Chilton Chine	Find spot	Prehistoric; Roman	Coastal erosion	Cliffs
1969	East of Chilton Chine	Find spot	Prehistoric	Coastal erosion	Cliffs
1970	East of Whale Chine	Find spot	Prehistoric; Roman	No evidence on ground	Cliffs
1971	Sudmoor	Find spot	Roman	Coastal erosion	Cliffs
1972	Walpen Chine	Find spot	Prehistoric	No evidence on ground	Cliffs
1973	Barnes Chine	Find spot	Medieval; Post medieval	Coastal erosion	Cliffs
1979	West of Whale Chine	Find spot	Prehistoric; Medieval	Coastal erosion	Cliffs
2016	Chilton Chine	Find spot	Bronze Age	No evidence on ground	Above high tide
2064	East of Atherfield Point	Flint scatter	Mesolithic; Neolithic	Not known	Grassland
2263	Nodes, Brighstone	Enclosure - rectangular/beacon	Unknown	Not known	Cultivated
2287	Shepherd's Chine	Find spot	Unknown	No evidence on ground	Cliffs
2322	Chale Bay	Find spot	Post medieval	Coastal erosion	Intertidal
2354	The Nodes	Find spot	Prehistoric	Coastal erosion	Cliffs
2360	Blackgang Beach	Find spot	Roman	Coastal erosion	Intertidal
2366	St.Catherine's Point	Find spot	Bronze Age; Iron Age; Roman; Medieval	Coastal erosion	Cliffs
2402	Sudmoor, OS parcel 4478	Find spot	Unknown	Coastal erosion	Natural formation
2412	Grange Chine	Bridge	Post medieval	Extant	Thoroughfare
2414	Chilton Chine	Hearth	Prehistoric	Coastal erosion	Cliffs
2415	Chilton Chine	Hearth	Prehistoric	Coastal erosion	Cliffs
2417	Sudmoor	Find spot	Roman	Coastal erosion	Cliffs
2418	Walpen Chine	Hearth	Prehistoric	Coastal erosion	Cliffs
2419	Walpen Chine	Hearth	Prehistoric	Coastal erosion	Cliffs
2420	Walpen Chine	Find spot	Roman	Coastal erosion	Cliffs
2422	Chilton	Pill-box	Modern	Extant	Verge
2430	Chilton Chine	Hearth	Prehistoric	Coastal erosion	Cliffs
2566	Atherfield	Find spot	Unknown	No evidence on ground	Above high water
2650	Walpen Chine	Find spot	Bronze Age	Coastal erosion	Cliffs
2656	Barnes High	Occupation debris	Bronze Age	Coastal erosion	Cliffs

2685	Shakespeare Memorial	Monument	Post medieval	Damaged Destroyed	Boundary Scrub	LB II
2686	Chale, Military Road	Milestone	Post medieval	Extant	Verge	LB II
2687	Chale, Military Road	Milestone	Post medieval	Extant	Verge	LB II
2694	Brook Lifeboat House	Lifeboat station	Post medieval	Extant	Building	
2702	Sudmoor	Ridge and furrow	Unknown	Extant	Disturbed grassland	
2703	Chilton Chine	Palaeoenvironmental site	Unknown	Coastal erosion	Cliffs	
2704	Brook	Battery	Post medieval	Destroyed	Cliffs	
2705	Sudmoor	Bank-earthen	Unknown	Extant	Disturbed grassland	
2707	Atherfield	Coastguard station	Post medieval	Extant	Building	
2711	Grange Chine	Coastguard station	Post medieval	Extant	Building	
2725	Blackgang	Coastguard station	Post medieval	Extant	Building	
2731	Barnes High	Triangulation Point	Post medieval	Extant	Disturbed grassland	
2732	Barnes High	Burnt flint hearth	Prehistoric	Coastal erosion	Cliffs	
2733	Barnes High	Burnt flint hearth	Prehistoric	Coastal erosion	Cliffs	
2738	Grange Chine	Lifeboat station	Post medieval	Coastal erosion	Cliffs	
2739	Cliff Lane	Coastguard lookout	Modern	Coastal erosion	Cliffs	
2740	Grange Chine	Pill-box	Modern	Extant	Cliffs	
2741	Chilton Chine	Hearth	Prehistoric	Coastal erosion	Cliffs	
2742	Grange Chine	Ridge and furrow	Unknown	Extant	Disturbed grassland	
2743	Grange Chine	Earthwork-unclassified	Unknown	Extant	Disturbed grassland	
2744	Cliff Lane	Boundary stone	Post medieval	Extant	Disturbed grassland	
2745	Cliff Lane	Boundary stone	Post medieval	No evidence on ground	Verge	
2746	Cliff Lane	Boundary stone	Post medieval	Extant	Verge	
2747	Sudmoor	Coastguard lookout	Modern	No evidence on ground	Grassland	
2748	Grange Chine	Barracks	Post medieval	Destroyed	Cliffs	
2749	Cliff Lane	Boundary stone	Post medieval	No evidence on ground	Cliffs	
2751	Brighstone Holiday Camp	Holiday Camp	Modern	Extant	Building	
2768	Atherfield	Lifeboat station	Post medieval	Destroyed	Cliffs	
2813	Cliff Cottage	House Platform	Post medieval	Extant	Disturbed grassland	
2815	Spring Cottage, Blackgang	Spring	Post medieval	Destroyed	Cliffs	
2825	Atherfield	Coastguard station	Post medieval	Destroyed	Cliffs	
2832	Chilton	Viaduct	Post medieval	Extant	Thoroughfare	
2859	Gore Cliff	Palaeoenvironmental site	Prehistoric	Extant	Natural formation	
2860	Whale Chine	Boundary stone	Post medieval	Extant	Verge	
2861	Whale Chine	Boundary stone	Post medieval	No evidence on ground	Other	

2862	Whale Chine	Boundary stone	Post medieval	Extant	Thoroughfare	
2863	Atherfield Point	Boundary stone	Post medieval	Extant	Boundary	
2864	Atherfield Point	Boundary stone	Post medieval	Destroyed	Not known	
2865	Atherfield Coastguard station	Boundary stone	Post medieval	Not known	Boundary	
2866	Atherfield	Boundary stone	Post medieval	Not known	Boundary	
2867	Atherfield Point	Boundary stone	Post medieval	Destroyed	Not known	
2868	Atherfield Point	Boundary stone	Post medieval	Destroyed	Not known	
2891	Rocken End	Boat house	Post medieval	Destroyed	Intertidal	
2998	Blackgang	Dispensary	Post medieval	Destroyed	Cliffs	
3134	Sudmoor, Military Road	Milestone	Post medieval	Not known	Verge	
3135	Chilton, Military Road	Milestone	Post medieval	Not known	Verge	
3136	Grange Chine	Boundary stone	Post medieval	No evidence on ground	Cliffs	
3137	Grange Chine	Boundary stone	Post medieval	Coastal erosion	Cliffs	
3138	Grange Chine	Boundary stone	Post medieval	No evidence on ground	Scrub	
3139	Grange Chine	Boundary stone	Post medieval	No evidence on ground	Scrub	
3140	Grange Chine	Boundary stone	Post medieval	Not known	Not known	
3141	Grange Chine	Boundary stone	Post medieval	Not known	Not known	
3142	Brook, Military Road	Milestone	Post medieval	Not known	Verge	
3143	Marsh Green, Military Road	Milestone	Post medieval	Not known	Verge	
3144	Sutton, Military Road	Milestone	Post medieval	Not known	Verge	
3148	Atherfield Point, Military Road	Milestone	Post medieval	Not known	Verge	
3149	Whale Chine, Military Road	Milestone	Post medieval	Not known	Verge	
3150	Whale Chine	Boundary stone	Post medieval	Not known	Verge	
3176	Blackgang	Radar station	Modern	Not known	Not known	
3220	Chale	Coastwatcher's pole	Modern	No evidence on ground	Grassland	
3310	Blackgang	Coastguard lookout	Modern	Not known	Recreational use	
3322	Chale Cliffs	Hearth	Prehistoric	Coastal erosion	Cliffs	
3323	Chale Cliffs	Flint scatter	Prehistoric	Coastal erosion	Cliffs	
3324	Walpen	Structure	Modern	Extant	Cultivated	
3325	Cliff Terrace, Chale	Well	Unknown	Coastal erosion	Garden	
3326	Blythe Shute, Chale Blythe Shute, Chale. Blackgang Mission	Gate pier	Unknown	Extant	Verge	
3327	Hall	Mission Hall	Post medieval	Extant	Building	
3328	Military Road, Chale	Telephone box	Modern	Extant	Verge	LB II
3332	Blackgang Chine	Tourist attraction	Post medieval	Coastal erosion	Recreational use	
3369	Rocken End	Palaeoenvironmental site		Coastal erosion	Cliffs	

3370	Watershoot Bay	Narrow ridge and furrow	Unknown	Extant	Disturbed grassland
3371	Watershoot Bay	Narrow ridge and furrow	Unknown	Extant	Disturbed grassland
3374	Knowles Farm	Narrow ridge and furrow	Unknown	Extant	Disturbed grassland
3375	Knowles Farm	Narrow ridge and furrow	Unknown	Extant	Disturbed grassland
3376	Knowles Farm	Narrow ridge and furrow	Unknown	Extant	Disturbed grassland
3387	Knowles Farm	Narrow ridge and furrow	Unknown	Extant	Disturbed grassland
3393	Sandrook Road, Niton	Narrow ridge and furrow	Unknown	Extant	Undisturbed grassland
3394	St Catherine's Point	Palaeoenvironmental site	Prehistoric	Coastal erosion	Cliffs
3416	South of Old Blackgang Road, Niton	Linear feature	Unknown	Extant	Undisturbed grassland
3420	Knowles Farm	Field boundary	Post medieval	Damaged	Undisturbed grassland
3502	Sudmoor	Hearth	Unknown	Coastal erosion	Cliffs
3503	Sudmoor	Narrow ridge and furrow	Unknown	Excavated	Heathland
3504	Sudmoor	Narrow ridge and furrow	Unknown	Extant	Disturbed grassland
3505	West of Brighstone Holiday Camp	Anti aircraft battery	Modern	Coastal erosion	Intertidal
3772	Blackgang Chine	Anti aircraft battery	Modern	Coastal erosion	Recreational use



FRE 2

Management Unit FRE 2. Map 2 (Scale 1:10,000)

Reproduced by the permission of the Ordnance Survey with the permission of the Controller of Her Majesty's Stationery Office. Licence Number LA076694. (C) Crown Copyright. Unauthorised reproduction infringes Crown copyright and may lead to prosecution or civil proceedings.

FRE 2

PRN	SITE NAME	SITE TYPE	PERIOD	CONDITION	LAND USE	STATUS
3	Shippards Chine	Ditch	Iron Age	No evidence on ground	Cliffs	
4	Brook Mesolithic Hearth	Hearth	Mesolithic	No evidence on ground	Cliffs	
5	Between Brook Chine & Hanover Point	Find spot	Mesolithic	Coastal erosion	Cliffs	
6	Brook Point	Find spot	Neolithic	No evidence on ground	Above high tide	
12	Brook Bay	Find spot	Bronze Age	Coastal erosion	Cliffs	
14	Brook	Find spot	Palaeolithic	Coastal erosion	Cliffs	
				No evidence on ground	Intertidal	
21	Hanover Point	Find spot	Prehistoric	No evidence on ground	Intertidal	
22	West of Shippards Chine	Find spot	Roman	No evidence on ground	Intertidal	
				No evidence on ground	Above high tide	
145	Compton Barracks	Barracks	Post medieval	No evidence on ground	Undisturbed grassland	
171	Compton Bay	Find spot	Prehistoric	Coastal erosion	Cliffs	
308	N of Hanover Point, nr Military Road	Flint scatter	Mesolithic	Not known	Not known	
1352	Brook Chine	Find spot	Iron Age; Roman; Medieval	Not known	Thoroughfare	
1420	Old Western Yar, Brook	Find spot	Prehistoric; Roman	Not known	Not known	
1888	Brook Bay	Find spot	Mesolithic	Coastal erosion	Cliffs	
1897	Brook Bay	Find spot	Prehistoric; Medieval	Coastal erosion	Cliffs	
2128	West of Shippard's Chine	Palaeoenvironmental site	Prehistoric	Coastal erosion	Cliffs	
2200	Churchill Chine - O.S. Parcel 1379	Occupation Debris/hearth	Prehistoric	Coastal erosion	Cliffs	
2652	Churchill Chine	Palaeoenvironmental site	Prehistoric	Extant	Undisturbed grassland	
2653	Churchill Chine	Boundary stone	Post medieval	Extant	Undisturbed grassland	
2673	Freshwater Bay/Chale	Military Road	Post medieval	Coastal erosion	Grassland	
2681	Salter Memorial, Compton	Monument	Modern	Extant	Disturbed grassland	
2690	West of Shippards Chine	Boundary stone	Unknown	Extant	Undisturbed grassland	
2695	West of Shippards Chine	Milestone	Post medieval	Extant	Thoroughfare	
2708	Brook	Coastguard station	Post medieval	Extant	Building	
2914	Hanover Point	Sea mark	Post medieval	Coastal erosion	Intertidal	
3119	Hanover Point	Boundary stone	Post medieval	No evidence on ground	Cliffs	
3120	Hanover Point	Boundary stone	Post medieval	No evidence on ground	Cliffs	
3123	Hanover Point	Boundary stone	Post medieval	Not known	Thoroughfare	
3124	Hanover Point	Boundary stone	Post medieval	Not known	Verge	
3125	Hanover Point	Boundary stone	Post medieval	Coastal erosion	Cliffs	
3126	Hanover Point	Boundary stone	Post medieval	No evidence on ground	Cliffs	
3127	Hanover Point	Boundary stone	Post medieval	No evidence on ground	Intertidal	

3128	Hanover Point	Boundary stone	Post medieval	Not known	Verge
3218	Compton Chine	Coastwatcher's pole	Modern	No evidence on ground	Disturbed grassland

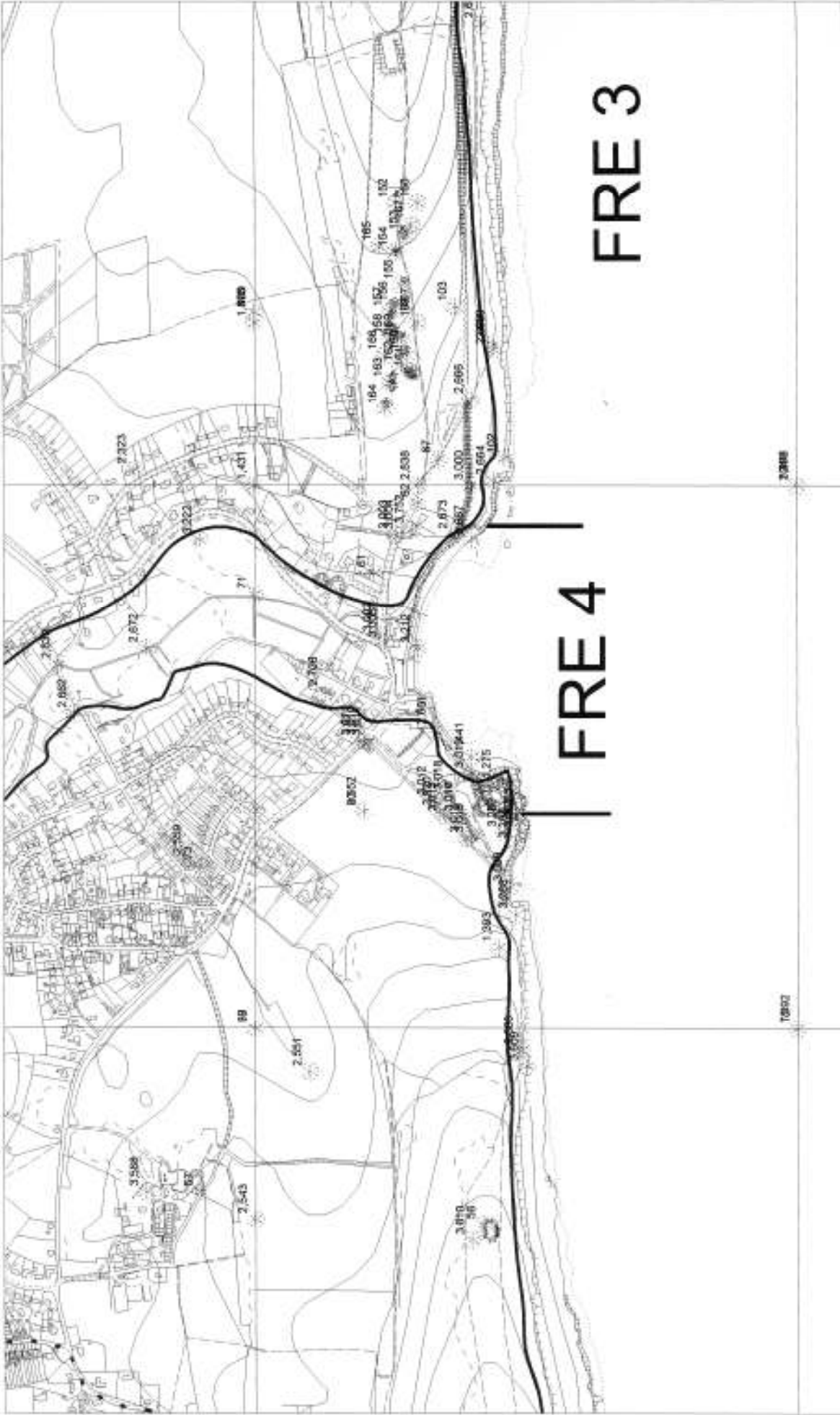


Management Unit FRE 3 (Scale 1:10,000)

Reproduced by the Isle of Wight Council from Ordnance Survey digital mapping with the permission of the Controller of Her Majesty's Stationery Office. Licence Number LA076694. (c) Crown Copyright. Unauthorised reproduction infringes Crown copyright and may lead to prosecution or civil proceedings

FRE 3

PRN	SITE NAME	SITE TYPE	PERIOD	CONDITION	LAND USE	STATUS
102	Afton Down	Linear earthwork	Unknown	Extant	Boundary	
105	West of Compton Chine	Find spot	Prehistoric	Coastal erosion	Cliffs	
2658	Freshwater Cliff	Monument	Post medieval	Damaged	Undisturbed grassland	LB II
2663	Afton Down/Freshwater Cliffs	Platform	Unknown	Extant	Undisturbed grassland	
2664	Afton Down/Freshwater Cliffs	Enclosure	Unknown	Extant	Undisturbed grassland	
2666	Afton Down/Freshwater Cliffs	Boundary stone	Post medieval	Extant	Undisturbed grassland	
2673	Freshwater Bay/Chale	Military Road	Post medieval	Coastal erosion	Cliffs	
2682	Compton Down	Trackway	Unknown	Extant	Undisturbed grassland	
2683	Compton Down	Trackway	Unknown	Extant	Undisturbed grassland	
2684	Compton Down	Bank-earthen	Unknown	Extant	Undisturbed grassland	
3000	Freshwater Cliffs	Signal station	Post medieval	No evidence on ground	Grassland	
3115	Freshwater Cliff	Boundary stone	Post medieval	Not known	Undisturbed grassland	
3116	Freshwater Cliff	Boundary stone	Post medieval	Not known	Undisturbed grassland	
3117	Freshwater Cliff	Boundary stone	Post medieval	No evidence on ground	Cliffs	
3118	Freshwater Cliff	Boundary stone	Post medieval	No evidence on ground	Intertidal	



Management Unit FRE 4 (Scale 1:10,000)

Reproduced by the Isle of Wight Council from Ordnance Survey digital mapping with the permission of the Controller of Her Majesty's Stationary Office. Licence Number LA076204. (c) Crown Copyright. Unauthorised reproduction infringes Crown copyright and may lead to prosecution or civil proceedings

FRE 4

PRN	SITE NAME	SITE TYPE	PERIOD	CONDITION	LAND USE	STATUS
62	Freshwater Bay	Find spot	Bronze Age	No evidence on ground	Thoroughfare	
71	Freshwater Marsh	Find spot	Palaeolithic	Not known	Wetland	
78	Freshwater Marsh	Find spot	Prehistoric	Not known	Wetland	
80	Freshwater Bay	Find spot	Roman	No evidence on ground	Thoroughfare	
1275	Freshwater Redoubt	Battery	Post medieval	Extant	Building	LB II
1392	Freshwater Gate.	Fort	Post medieval	Not known	Not known	
1441	Freshwater Bay.	Find spot	Prehistoric	Coastal erosion	Cliffs	
2661	Freshwater Bay	Pill-box	Modern	Extant	Garden	
2667	Freshwater Bay	Palaeoenvironmental site	Unknown	Extant	Undisturbed grassland	
2672	Freshwater Bay (Marsh)	Palaeoenvironmental site	Prehistoric	Extant	Wetland	
2673	Freshwater Bay/Chale	Military Road	Post medieval	Damaged	Thoroughfare	
2706	Freshwater Bay	Coastguard station	Post medieval	Extant	Building	
2838	Freshwater Bay	Barracks	Post medieval	No evidence on ground	Not known	
2920	Freshwater Bay	Military Road	Post medieval	Extant	Thoroughfare	
3002	Freshwater Bay	Boundary stone	Post medieval	Not known	Verge	
3003	Freshwater Bay	Boundary stone	Post medieval	No evidence on ground	Thoroughfare	
3004	Freshwater Bay	Boundary stone	Post medieval	Not known	Not known	
3005	Freshwater Bay	Boundary stone	Post medieval	Not known	Verge	
3010	Freshwater Redoubt	Boundary stone	Post medieval	No evidence on ground	Verge	
3011	Freshwater Redoubt	Boundary stone	Post medieval	No evidence on ground	Verge	
3012	Freshwater Redoubt	Boundary stone	Post medieval	No evidence on ground	Boundary	
3018	Freshwater Redoubt	Boundary stone	Post medieval	No evidence on ground	Waste ground	
3019	Freshwater Redoubt	Boundary stone	Post medieval	No evidence on ground	Cliffs	
3212	Freshwater Bay	Coastguard station	Post medieval	No evidence on ground	Built over	
3222	Freshwater Marsh	Pill-box	Modern	Not known	Not known	
3611	Gate Lane, Freshwater Bay	Drinking fountain	Modern	Extant	Verge	
3752	Freshwater Bay	Railway carriage	Modern	Extant	Building	

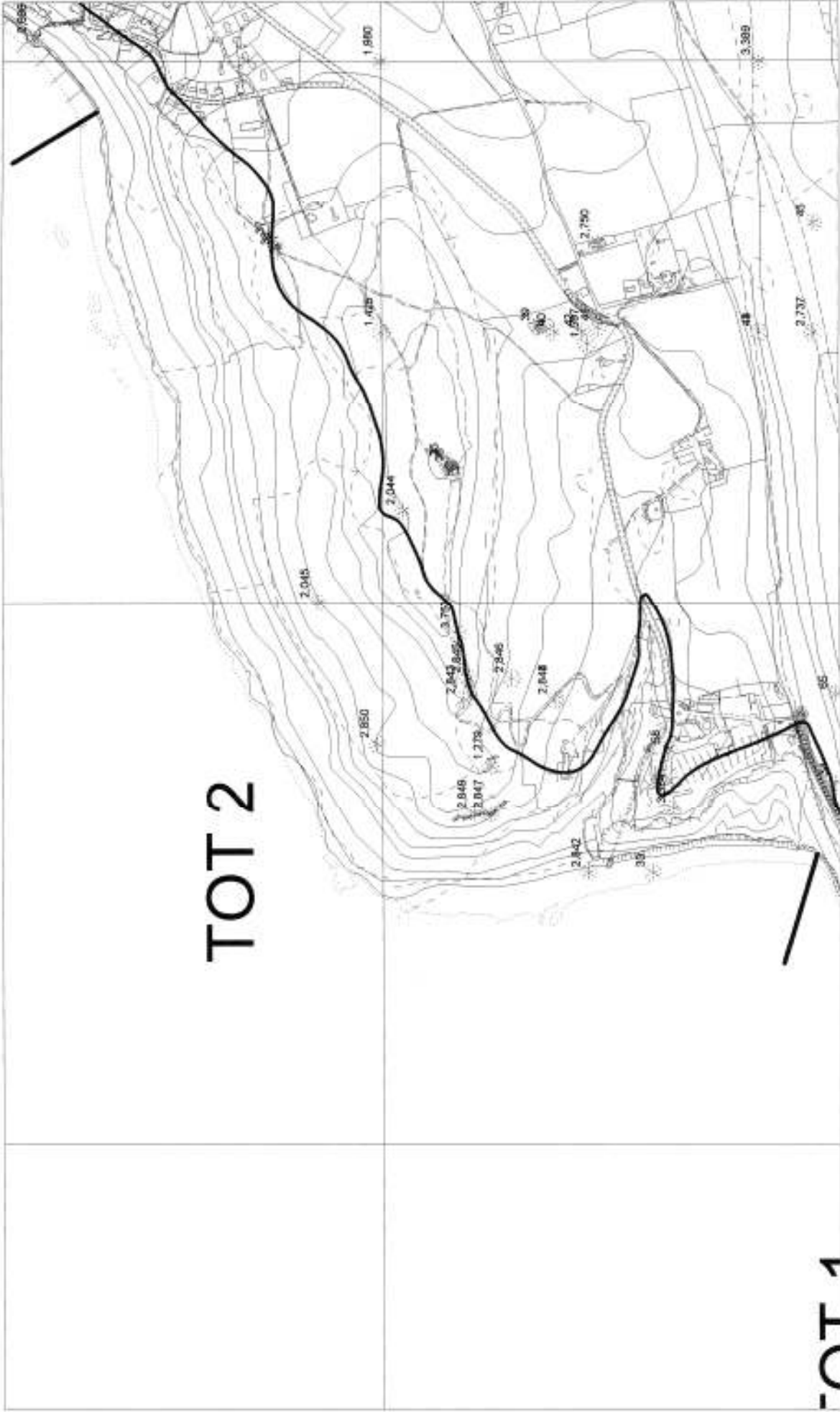
FRE 5

PRN	SITE NAME	SITE TYPE	PERIOD	CONDITION	LAND USE	STATUS
1	West High Down	Barrow - round	Bronze Age	Damaged	Undisturbed grassland	SAM
46	High Down	Barrow - bowl	Bronze Age	Damaged	Heathland	SAM
47	High Down	Barrow - bowl	Bronze Age	Damaged - moderate	Heathland	SAM
48	Tennyson's Beacon	Beacon, monument	Post medieval	Extant	Dedicated to monument	LB II
53	Tennyson Down	Find spot	Prehistoric	Not known	Undisturbed grassland	
56	Tennyson Down	Mortuary Enclosure	Neolithic	Damaged	Undisturbed grassland	SAM
72	Tennyson Down	Barrow - bowl	Bronze Age	Damaged	Undisturbed grassland	
74	Tennyson Down	Find spot	Prehistoric	Not known	Undisturbed grassland	
1271	New Needles Battery	Battery	Post medieval	Damaged	Grassland	LB II
				Damaged	Dedicated to monument	
1387	West High Down	Lighthouse	Post medieval	Not known	Grassland	
1393	Tennyson Down.	Ridge and Furrow	Medieval; Post medieval	Not known	Undisturbed grassland	
1595	The Needles	Circular Feature	Unknown	Not known	Undisturbed grassland	
1599	Tennyson Down	Curvilinear feature	Unknown	Not known	Undisturbed grassland	
2659	Tennyson Down	Bank-earthen	Unknown	Extant	Undisturbed grassland	
2660	Tennyson Down	Bank-earthen	Unknown	Extant	Undisturbed grassland	
2676	The Needles Lighthouse	Lighthouse	Post medieval	Extant	Building	LB II
2726	High Down	Coastguard station	Post medieval	Extant	Building	
2734	Tennyson Down	Earthwork-unclassified	Unknown	Extant	Undisturbed grassland	
2735	Tennyson Down	Triangulation Point	Post medieval	Destroyed	Undisturbed grassland	
2737	West High Down	Golf course	Post medieval	Extant	Undisturbed grassland	
2841	High Down	Watch house	Post medieval	No evidence on ground	Undisturbed grassland	
2908	High Down	Signal Station	Post medieval	No evidence on ground	Undisturbed grassland	
2912	New Needles Battery, High Down	Rocket test site	Modern	Damaged	Grassland	
2912	New Needles Battery, High Down	Rocket test site	Modern	Damaged	Dedicated to monument	
3009	Freshwater Redoubt	Boundary stone	Post medieval	No evidence on ground	Cliffs	
3013	Freshwater Redoubt	Boundary stone	Post medieval	No evidence on ground	Boundary	
3014	Freshwater Redoubt	Boundary stone	Post medieval	No evidence on ground	Boundary	
3015	Freshwater Redoubt	Boundary stone	Post medieval	No evidence on ground	Verge	
3016	Freshwater Redoubt	Boundary stone	Post medieval	No evidence on ground	Boundary	
3017	Freshwater Redoubt	Boundary stone	Post medieval	No evidence on ground	Boundary	
3049	West High Down	Boundary stone	Post medieval	No evidence on ground	Cliffs	
3050	West High Down	Boundary stone	Post medieval	No evidence on ground	Disturbed grassland	
3051	West High Down	Boundary stone	Post medieval	Not known	Boundary	

3052	West High Down	Milestone	Post medieval	No evidence on ground	Cliffs
3053	West High Down	Milestone	Post medieval	No evidence on ground	Undisturbed grassland
3059	West High Down	Coastguard lookout	Modern	Extant	Building
3179	Needles	Radar station	Modern	Not known	Not known
3242	West High Down	Gun post	Modern	Not known	Not known
3284	Fort Redoubt	Boundary stone	Post medieval	Extant	Undisturbed grassland
3285	Fort Redoubt	Boundary stone	Post medieval	Extant	Undisturbed grassland
3286	Fort Redoubt	Boundary stone	Post medieval	Extant	Undisturbed grassland
3287	Fort Redoubt	Boundary stone	Post medieval	Extant	Undisturbed grassland
3288	Watcombe Bay	Coastwatcher's pole	Modern	No evidence on ground	Undisturbed grassland
3330	The Needles	Signal station	Modern	Not known	Not known
3389	Tennyson Down/High Down	Aircraft obstruction	Modern	Destroyed	Undisturbed grassland
3608	Tennyson Down	Bank - earthen	Unknown	Extant	Undisturbed grassland
3609	Tennyson Down	Bank - earthen	Unknown	Extant	Undisturbed grassland
				Extant	Scrub
3610	Tennyson Down	Bank - earthen	Unknown	Extant	Undisturbed grassland
				Extant	Scrub
3745	West High Down	Boundary stone	Post medieval	Extant	Undisturbed grassland
3762	West High Down	Structure	Unknown	Damaged - severe	Undisturbed grassland

TOT 1

PRN	SITE NAME	SITE TYPE	PERIOD	CONDITION	LAND USE	STATUS
65	High Down	Find spot	Bronze Age	Not known	Undisturbed grassland	
1594	The Needles	Curvilinear Feature	Unknown	Not known	Undisturbed grassland	
1272	Old Needles Battery	Battery	Post medieval	Damaged	Dedicated to monument	SAM/LB II
3047	West High Down	Boundary stone	Post medieval	Coastal erosion	Cliffs	
3057	West High Down	Coastguard lookout	Modern	Extant	Building	
3111	Needles	Anti-aircraft battery	Modern	Damaged	Undisturbed grassland	
3243	West High Down	Gun post	Modern	Extant	Undisturbed grassland	
3422	Old Needles Battery	Searchlight battery	Post medieval	Damaged	Building	SAM/LB II
3761	West High Down	Earthwork	Unknown	Extant	Undisturbed grassland	



TOT 2

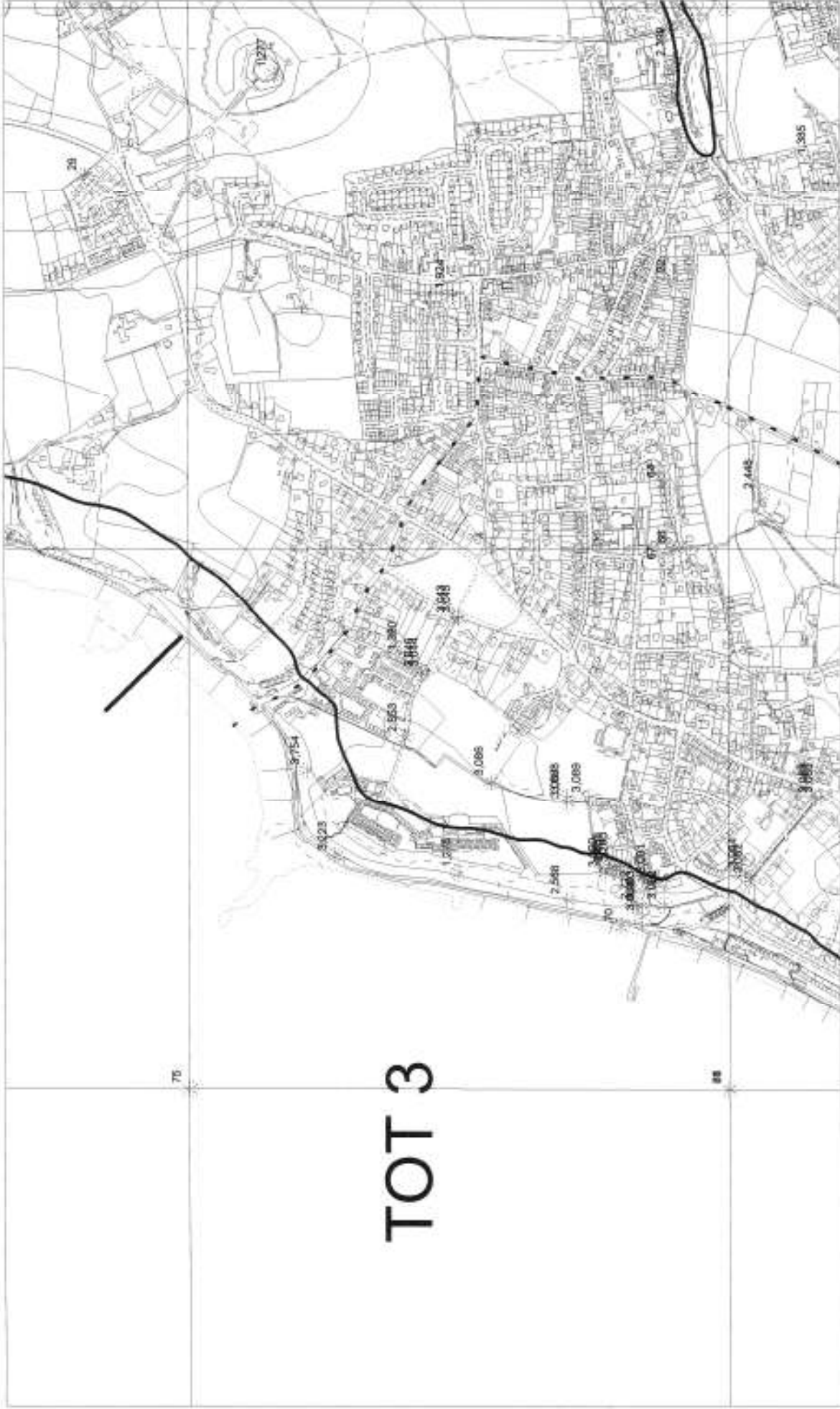
TOT 1

Management Unit TOT 2 (Scale 1:10,000)

Reproduced by the Isle of Wight Council from Ordnance Survey digital mapping with the permission of the Controller of Her Majesty's Stationery Office. Licence Number LA076694. (c) Crown Copyright. Unauthorised reproduction infringes Crown copyright and may lead to prosecution or civil proceedings

TOT 2

PRN	SITE NAME	SITE TYPE	PERIOD	CONDITION	LAND USE	STATUS
33	Alum Bay	Find spot	Palaeolithic	Coastal erosion	Cliffs	
34	High Down	Find spot	Neolithic	Not known	Undisturbed grassland	
35	Headon Hill	Beacon	Medieval	No evidence on ground	Heathland	
36	Headon Hill	Barrow - round	Bronze Age	Damaged	Heathland	SAM
37	Headon Hill	Mound	Unknown	Damaged	Scrub	
38	Headon Hill	Mound	Unknown	Damaged	Scrub	
58	Alum Bay	Monument	Post medieval	Extant	Recreational use	
1279	Hatherwood Point Battery	Battery	Post medieval	Damaged	Cliffs	
				Damaged	Heathland	
1368	Alum Bay	Find spot	Prehistoric	Not known	Not known	
2044	Headon Warren	Barrow - round	Bronze Age	Eroded	Heathland	
2045	Headon Warren	Find spot	Unknown	Coastal erosion	Cliffs	
2750	Headon Warren	Coastguard station	Post medieval	Extant	Building	
2842	Alum Bay	Pier	Post medieval	No evidence on ground	Intertidal	
2843	Headon Warren	Coastguard Lookout	Post medieval	No evidence on ground	Heathland	
2844	Headon Warren	Military Road	Post medieval	Damaged	Heathland	
2845	Headon Warren	Boundary stone	Post medieval	Extant	Heathland	
2846	Headon Warren	Boundary stone	Post medieval	No evidence on ground	Heathland	
2847	Headon Warren	Boundary stone	Post medieval	Extant	Cliffs	
2848	Headon Warren	Boundary stone	Post medieval	Extant	Recreational use	
2849	Headon Warren	Boundary stone	Post medieval	Extant	Cliffs	
2850	Headon Warren	Boundary stone	Post medieval	Coastal erosion	Cliffs	
3354	Alum Bay	Radio transmitter	Post medieval	No evidence on ground	Recreational use	
3750	Headon Warren	Structure	Unknown	Damaged - severe	Heathland	



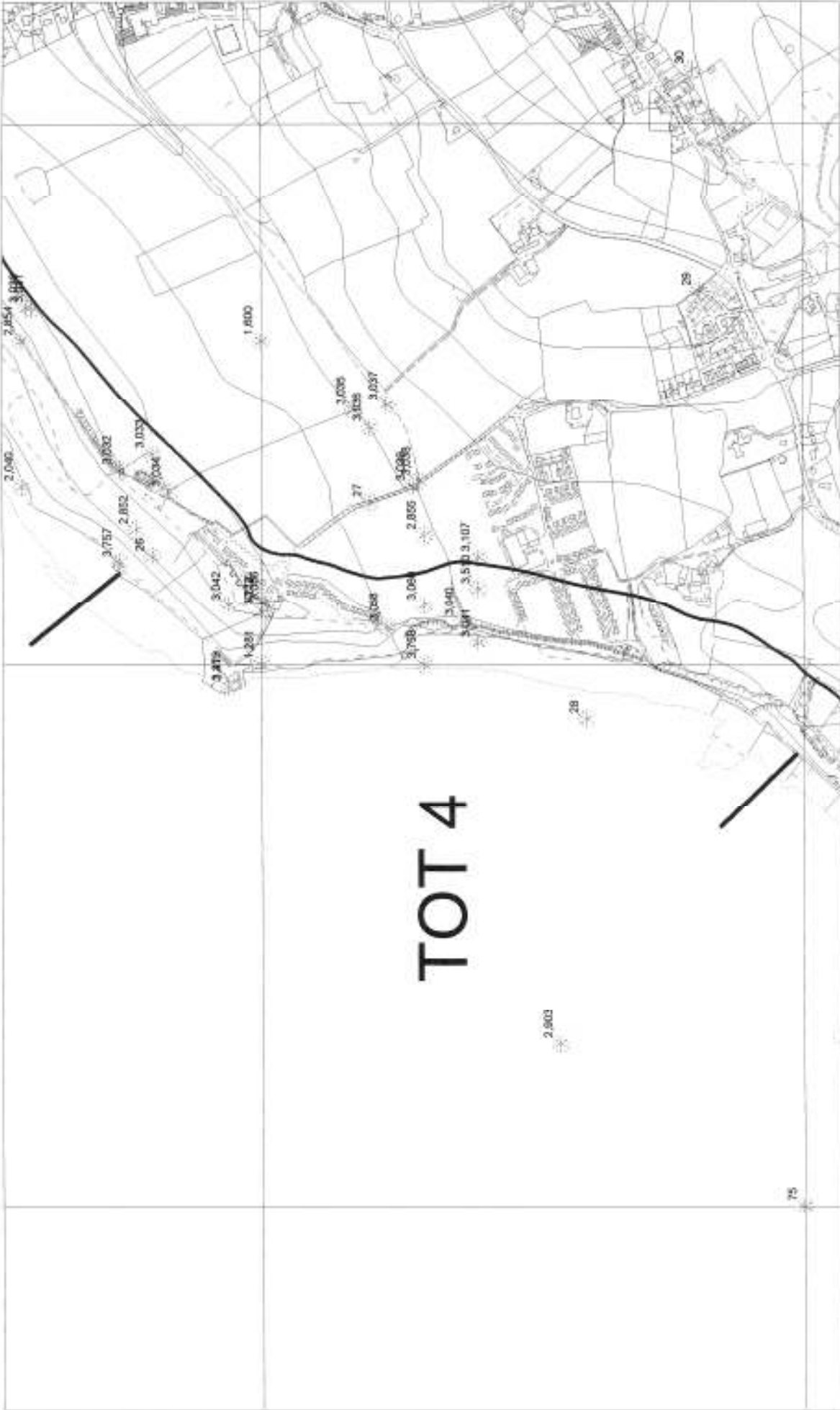
TOT 3

Management Unit TOT 3. Map 2 (Scale 1:10,000)

Reproduced by the Isle of Wight Council from Ordnance Survey digital mapping with the permission of the Controller of Her Majesty's Stationery Office. Licence Number LA076894. (c) Crown Copyright. Unauthorised reproduction infringes Crown copyright and may lead to prosecution or civil proceedings

TOT 3

PRN	SITE NAME	SITE TYPE	PERIOD	CONDITION	LAND USE	STATUS
70	Totland Bay	Pier	Post medieval	Extant	Above high tide	
				Extant	Marine	
				Extant	Intertidal	
76	Totland Beach	Find spot	Neolithic	Coastal erosion	Intertidal	
1278	Warden Point Battery	Battery	Post medieval	Damaged	Recreational use	
1390	Colwell.	Barracks	Post medieval	No evidence on ground	Built over	
2568	N of Totland Pier	Find spot	Unknown	Coastal erosion	Cliffs	
2696	Totland	Lifeboat station	Post medieval	Extant	Above high tide	
2727	Totland	Coastguard lookout	Post medieval			
2853	Colwell	Military Road	Post medieval	Extant	Thoroughfare	
2858	Totland	Coastguard station	Post medieval	Extant	Building	
3043	Colwell Military Road (Fort Warden Road)	Boundary stone	Post medieval	No evidence on ground	Verge	
3044	Colwell Military Road (Fort Warden Road)	Boundary stone	Post medieval	No evidence on ground	Verge	
3045	Colwell Military Road (Fort Warden Road)	Boundary stone	Post medieval	No evidence on ground	Verge	
3046	Colwell Military Road (Fort Warden Road)	Boundary stone	Post medieval	No evidence on ground	Verge	
3082	Totland Bay	Boundary stone	Post medieval	No evidence on ground	Verge	
3083	Totland Bay	Boundary stone	Post medieval	No evidence on ground	Garden	
3084	Totland Bay	Boundary stone	Post medieval	No evidence on ground	Thoroughfare	
3085	Totland Bay	Boundary stone	Post medieval	No evidence on ground	Thoroughfare	
3086	Totland Bay	Boundary stone	Post medieval	No evidence on ground	Boundary	
3087	Totland Bay	Boundary stone	Post medieval	No evidence on ground	Boundary	
3088	Totland Bay	Boundary stone	Post medieval	No evidence on ground	Scrub	
3089	Totland Bay	Boundary stone	Post medieval	No evidence on ground	Boundary	
3090	Totland Bay	Boundary stone	Post medieval	No evidence on ground	Boundary	
3091	Totland Bay	Boundary stone	Post medieval	No evidence on ground	Built over	
3092	Totland Bay	Boundary stone	Post medieval	No evidence on ground	Built over	
3093	Totland Bay	Boundary stone	Post medieval	No evidence on ground	Cliffs	
3094	Totland Bay	Boundary stone	Post medieval	No evidence on ground	Cliffs	
3223	Warden Point	Searchlight emplacement	Modern	Destroyed	Above high tide	
3290	Totland	Coastguard station	Modern	Extant	Building	
3754	Warden Point	Searchlight emplacement	Post medieval	Extant	Above high tide	



Management Unit TOT 4 (Scale 1:10,000)

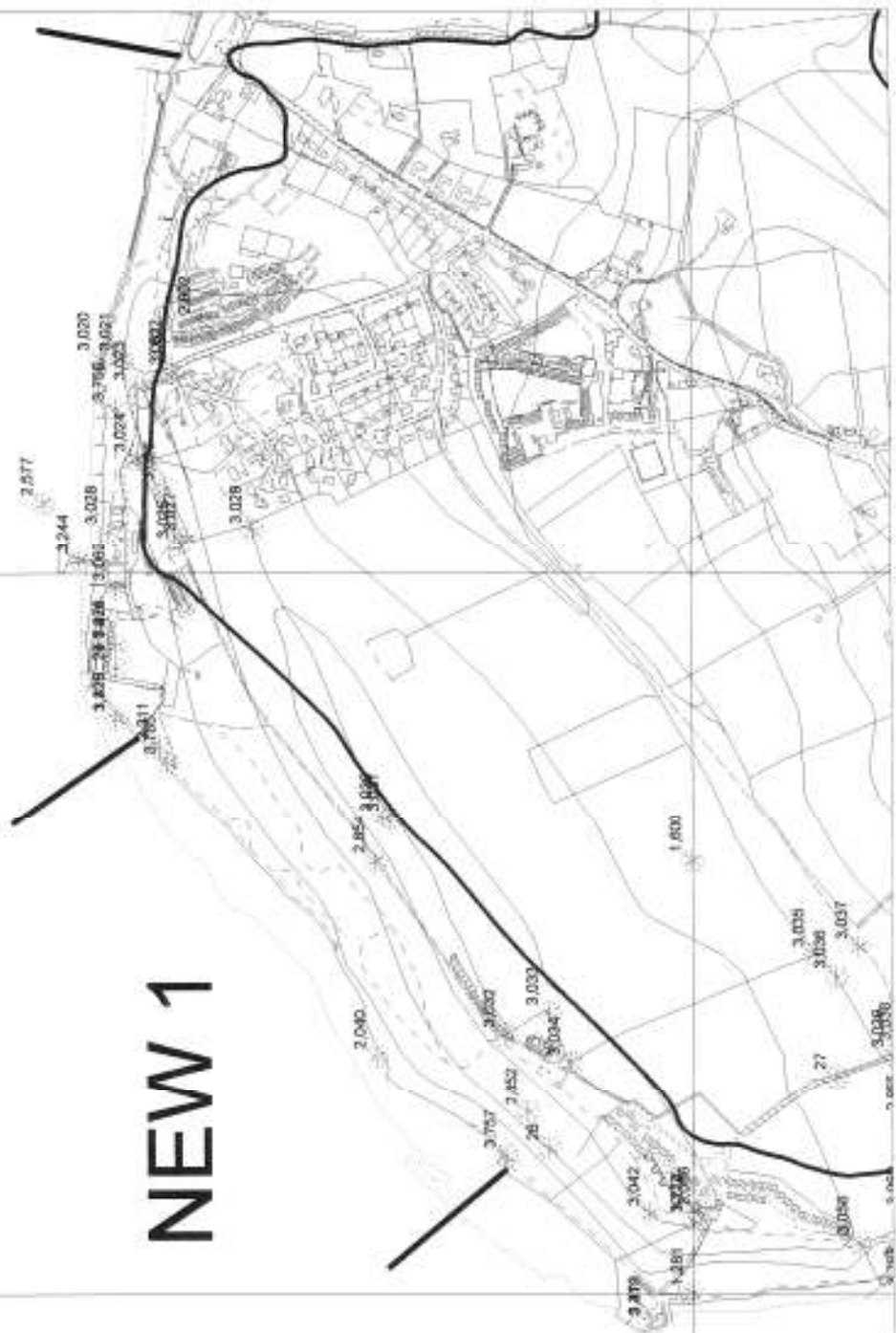
Reproduced by the Isle of Wight Council from Ordnance Survey digital mapping with the permission of the Controller of Her Majesty's Stationery Office. Licence Number LA176694. (c) Crown Copyright. Unauthorised reproduction infringes Crown copyright and may lead to prosecution or civil proceedings.

TOT 4

PRN	SITE NAME	SITE TYPE	PERIOD	CONDITION	LAND USE	STATUS
28	Colwell Bay	Find spot	Bronze Age	Coastal erosion Coastal erosion	Intertidal Above high tide	
1273	Fort Albert	Fort	Post medieval	Extant	Building	LB II*
1274	Cliff End Battery	Battery	Post medieval	Coastal erosion Damaged - severe	Cliffs Built over	
2852	Cliff End	Firing range	Post medieval	No evidence on ground	Deciduous woodland	
2855	Linstone Chine	Firing Range	Post medieval	No evidence on ground	Waste ground	
2903	Brambles Chine	Holiday Camp	Modern	Damaged	Recreational use	
3035	Cliff End	Boundary stone	Post medieval	Not known	Boundary	
3036	Cliff End	Boundary stone	Post medieval	Not known	Boundary	
3037	Cliff End	Boundary stone	Post medieval	Not known	Boundary	
3038	Cliff End	Boundary stone	Post medieval	No evidence on ground	Boundary	
3039	Cliff End	Boundary stone	Post medieval	Damaged	Grassland	
3040	Linstone Chine	Boundary stone	Post medieval	Coastal erosion	Cliffs	
3041	Linstone Chine	Boundary stone	Post medieval	Coastal erosion	Cliffs	
3042	Cliff End	Boundary stone	Post medieval	Coastal erosion	Cliffs	
3056	Cliff End Battery	Coastguard lookout	Modern	Not known	Built over	
3058	Cliff End Battery	Coastguard lookout	Modern	No evidence on ground	Cliffs	
3060	Linstone Chine	Stone alignment	Modern	No evidence on ground	Waste ground	
3107	Cliff End	Anti-aircraft battery	Modern	Not known	Recreational use	
3112	Cliff End	Anti-aircraft battery	Modern	Not known	Not known	
3419	Fort Albert	Torpedo station	Post medieval	Damaged	Building	
3510	Linstone Chine	Trench	Modern	Not known	Recreational use	
3758	Cliff End	Searchlight emplacement	Post medieval	Not known	Not known	

NEW 2

NEW 1



Management Unit NEW 1 (Scale 1:10,000)

Reproduced by the Isle of Wight Council from Ordnance Survey digital mapping with the permission of the Controller of Her Majesty's Stationary Office. Licence Number LA076694. (c) Crown Copyright. Unauthorised reproduction infringes Crown copyright and may lead to prosecution or civil proceedings.

NEW 1

PRN	SITE NAME	SITE TYPE	PERIOD	CONDITION	LAND USE	STATUS
26	Worsley's Tower, Round Tower Point	Fort	Post medieval	Coastal erosion	Cliffs	
2040	Round Tower Point	Find spot	Iron Age	Coastal erosion	Intertidal	
2854	Round Tower Point	Military Road	Post medieval	Extant	Thoroughfare	
3030	Fort Victoria	Boundary stone	Post medieval	Not known	Deciduous woodland	
3031	Fort Victoria	Boundary stone	Post medieval	Not known	Deciduous woodland	
3032	Fort Victoria	Boundary stone	Post medieval	Not known	Deciduous woodland	
3033	Round Tower Point	Boundary stone	Post medieval	Not known	Deciduous woodland	
3034	Round Tower Point	Boundary stone	Post medieval	Not known	Deciduous woodland	
3757	Cliff End	Searchlight emplacement	Post medieval	Coastal erosion	Above high tide	



Management Unit NEW 2 (Scale 1:10,000)

Reproduced by the Isle of Wight Council from Ordnance Survey digital mapping with the permission of the Controller of Her Majesty's Stationery Office. Licence Number LAJ76894. (c) Crown Copyright. Unauthorised reproduction infringes Crown copyright and may lead to prosecution or civil proceedings

NEW 2

PRN	SITE NAME	SITE TYPE	PERIOD	CONDITION	LAND USE	STATUS
24	Medieval beacon in vicinity of Fort Victoria	Beacon	Medieval	No evidence on ground	Built over	
				No evidence on ground	Recreational use	
25	Carey's Sconce	Fort	Post medieval	No evidence on ground	Built over	
				No evidence on ground	Recreational use	
1276	Fort Victoria	Fort	Post medieval	Damaged - severe	Recreational use	LB II
1281	Sconce Point Battery	Battery	Post medieval	No evidence on ground	Not known	
1426	Fort Victoria	Find spot	Post medieval	Coastal erosion	Intertidal	
				Coastal erosion	Above high tide	
2902	Norton	Holiday Camp	Modern	Damaged	Recreational use	
3020	Fort Victoria	Boundary stone	Post medieval	No evidence on ground	Above high tide	
3021	Fort Victoria	Boundary stone	Post medieval	No evidence on ground	Scrub	
3022	Fort Victoria	Boundary stone	Post medieval	No evidence on ground	Verge	
3023	Fort Victoria	Boundary stone	Post medieval	No evidence on ground	Verge	
3024	Fort Victoria	Boundary stone	Post medieval	No evidence on ground	Verge	
3025	Fort Victoria	Boundary stone	Post medieval	No evidence on ground	Verge	
3026	Fort Victoria	Boundary stone	Post medieval	Not known	Deciduous woodland	
3027	Fort Victoria	Boundary stone	Post medieval	Not known	Deciduous woodland	
3028	Fort Victoria	Boundary stone	Post medieval	No evidence on ground	Waste ground	
3029	Fort Victoria	Boundary stone	Post medieval	No evidence on ground	Deciduous woodland	
3061	Fort Victoria	Boundary stone	Modern	Damaged - severe	Verge	
3062	Fort Victoria	Boundary stone	Modern	No evidence on ground	Waste ground	
3244	Fort Victoria	Pier	Post medieval	Coastal erosion	Intertidal	
				Coastal erosion	Intertidal	
				Coastal erosion	Marine	
3311	Fort Victoria	Searchlight emplacement	Post medieval	Extant	Recreational use	
3329	Sconce Point	Coastguard station	Post medieval	No evidence on ground	Recreational use	
3421	Fort Victoria	Submarine mining depot	Post medieval	Damaged	Recreational use	LB II
3755	Fort Victoria	Searchlight emplacement	Post medieval	Coastal erosion	Above high tide	
3756	Fort Victoria (east of)	Searchlight emplacement	Post medieval	Coastal erosion	Above high tide	

NEW 3

PRN	SITE NAME	SITE TYPE	PERIOD	CONDITION	LAND USE	STATUS
85	Yarmouth, Parish Church of St James	Church	Medieval; Post medieval	Extant	Building	LB II* SAM/LB
88	Yarmouth Castle	Fort	Post medieval	Extant	Dedicated to monument	I
89	Yarmouth	Find spot	Iron Age	Not known	Built over	
140	Yar Bridge	Bridge	Post medieval	Destroyed	Marine	
143	Yarmouth Pier	Pier	Post medieval	Extant	Marine	LB II
				Extant	Above high tide	
				Extant	Intertidal	
177	Yarmouth	Find spot	Medieval	Coastal erosion	Intertidal	
1269	Saltern Wood	Saltern	Post medieval			
2241	Yarmouth Spit	Palaeoenvironmental site	Prehistoric	extant	Coastal, unclass.	
2697	Yarmouth	Saltern	Post medieval	Not known	Grassland	
2728	Yarmouth	Coastguard station	Post medieval	Extant	Building	
2777	Yarmouth tide mill	Mill	Post medieval	Extant	Building	LB II
2851	Yarmouth	Quay	Post medieval	Extant	Coastal, unclass.	
2897	Yarmouth	Breakwater	Post medieval	Extant	Intertidal	
2900	Yarmouth-Norton	Ferry	Post medieval	No evidence on ground	Coastal, unclass.	
2919	Yarmouth	Gas works	Post medieval	No evidence on ground	Built over	
3221	Yarmouth	Lifeboat station	Post medieval	Extant	Building	
				Extant	Marine	
3260	Yarmouth Bridge	Toll House	Post medieval	No evidence on ground	Built over	
3298	Norton	Gas works	Modern			
3331	Yarmouth	Signal station	Post medieval	Not known	Not known	
3808	Yarmouth	Crane	Post medieval	No evidence on ground	Coastal, unclass.	

NEW 4

PRN	SITE NAME	SITE TYPE	PERIOD	CONDITION	LAND USE	STATUS
3449	Methodist Church, St James' Street, Yarmouth	Church	Post medieval	Extant	Building	LB II
84	Yarmouth	Church	Medieval	No evidence on ground	Churchyard	
95	Yarmouth	Find spot	Post medieval; Neolithic	No evidence on ground	Intertidal	
1296	Yarmouth	Cemetery	Medieval; Post medieval	Extant	Churchyard	
2526	Yarmouth	Borough	Medieval	Extant	Other	
2531	Yarmouth Football Field	Find spot	Medieval	No evidence on ground	Recreational use	
2922	Yarmouth	Pound	Post medieval	Not known	Not known	
2923	Yarmouth	Common	Post medieval	Extant	Recreational use	
3747	South Street, Yarmouth	Bible Christian Chapel	Post medieval	Extant	Building	
3807	Yarmouth, South Street	Pump; well	Post medieval	Extant	Verge	

NEW 5

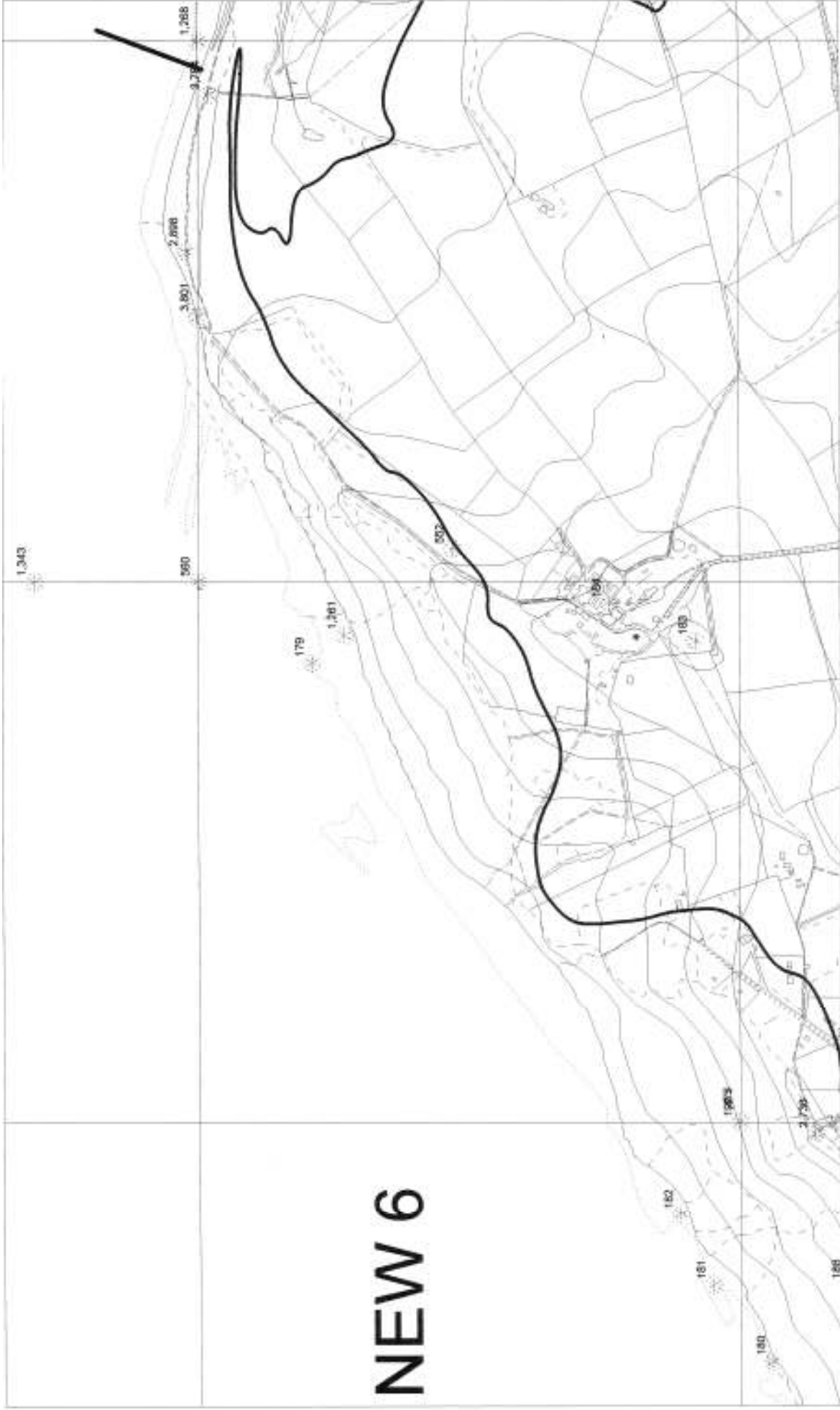
PRN	SITE NAME	SITE TYPE	PERIOD	CONDITION	LAND USE	STATUS
90	Yarmouth	Find spot, hoard	Iron Age	No evidence on ground	Built over	
190	Bouldnor	Find spot	Palaeolithic; Mesolithic	Not known	Cliffs	
1478	Yarmouth, The Mount	Find spot	Unknown	Not known	Built over	
2776	Yarmouth	Mill	Post medieval	Not known	Not known	
2910	Yarmouth	Dyke	Post medieval	Not known	Recreational use	
				Not known	Grassland	
2917	Yarmouth	Drawbridge	Post medieval	Not known	Not known	
3746	Yarmouth Common	Commemorative monument	Post medieval	Extant	Recreational use	



NEW 6

Management Unit NEW 6. Map 1 (Scale 1:10,000)

Reproduced by the Isle of Wight Council from Ordnance Survey digital mapping with the permission of the Controller of Her Majesty's Stationery Office. Licence Number LA106666. (c) Crown Copyright. Unauthorised reproduction infringes Crown copyright and may lead to prosecution or civil proceedings



NEW 6

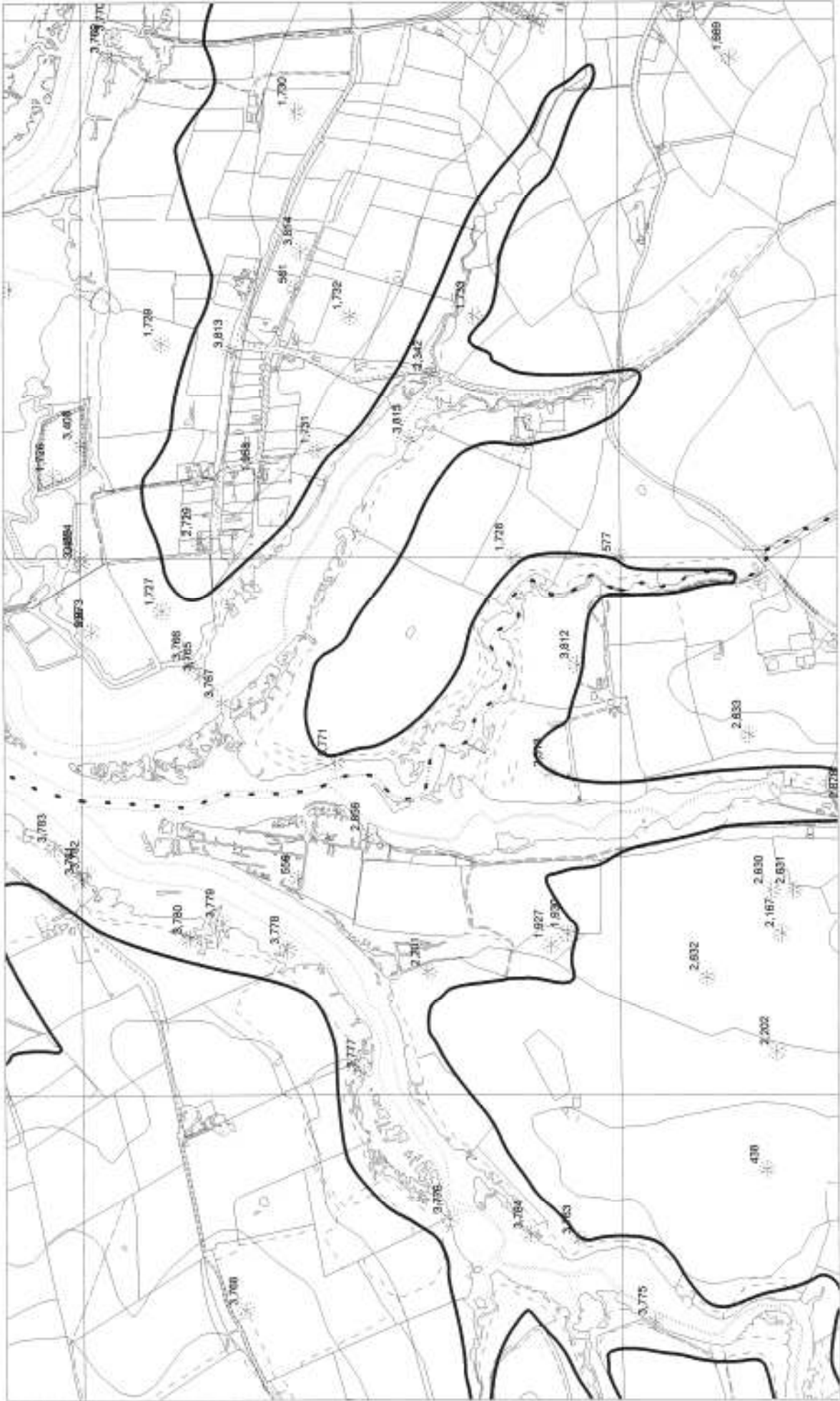
Management Unit NEW 6, Map 2 (Scale 1:10,000)

Reproduced by the Isle of Wight Council from Ordnance Survey digital mapping with the permission of the Controller of Her Majesty's Stationery Office. Licence Number LA076604. (c) Crown Copyright. Unauthorised reproduction infringes Crown copyright and may lead to prosecution or civil proceedings.

NEW 6

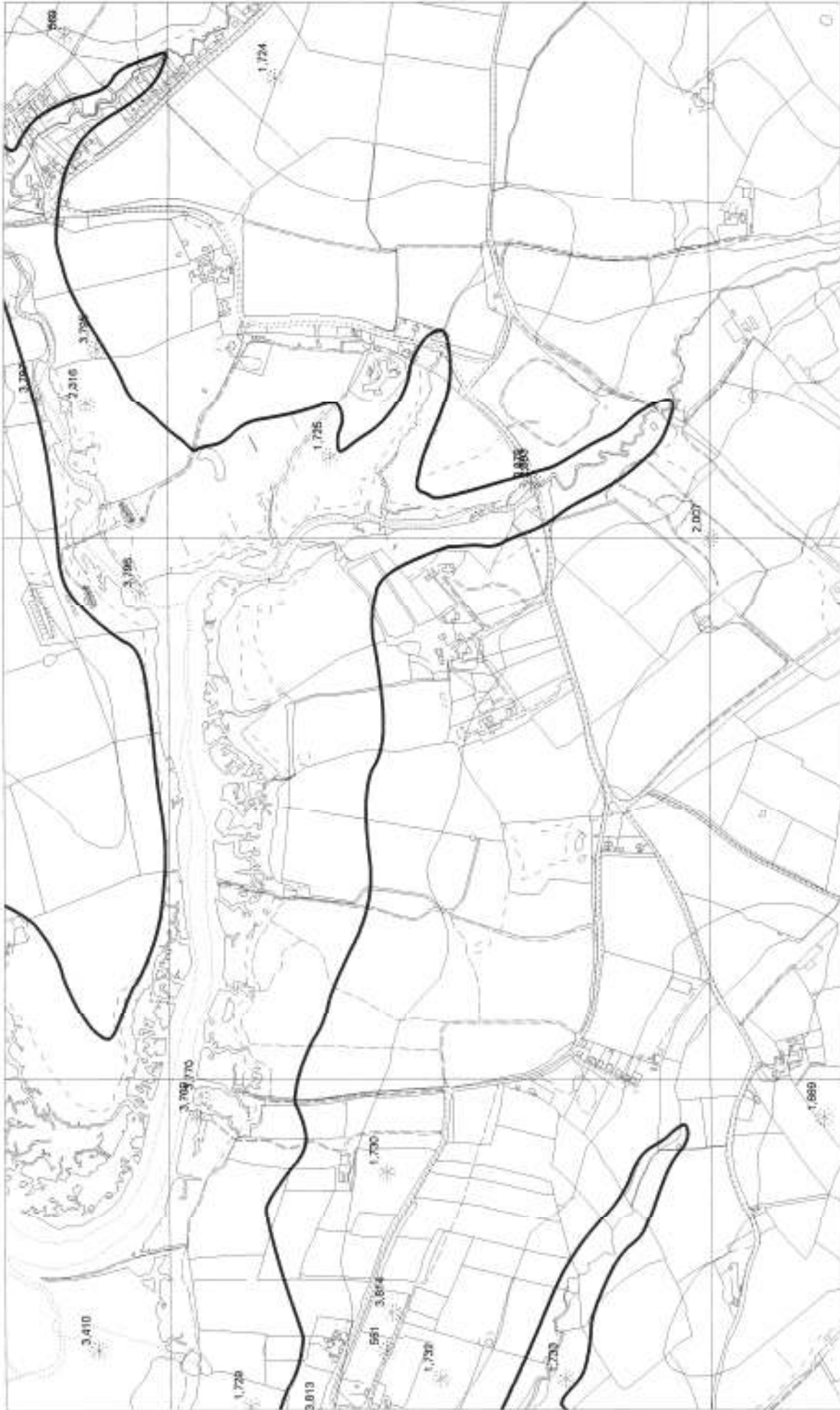
PRN	SITE NAME	SITE TYPE	PERIOD	CONDITION	LAND USE	STATUS
178	Bouldnor	Find spot	Medieval	No evidence on ground	Intertidal	
179	Hamstead	Find spot	Mesolithic	Coastal erosion	Intertidal	
180	Bouldnor Cliffs	Find spot	Mesolithic	No evidence on ground	Intertidal	
181	Bouldnor Cliffs	Find spot	Mesolithic	No evidence on ground	Intertidal	
182	Bouldnor Cliffs	Find spot	Palaeolithic	No evidence on ground	Intertidal	
185	Bouldnor Beach	Find spot	Roman	Coastal erosion	Intertidal	
186	Bouldnor	Find spot	Mesolithic	Coastal erosion	Intertidal	
187	Bouldnor	Industrial site	Medieval	Coastal erosion	Intertidal	
188	Cranmore Cliffs	Find spot	Palaeolithic; Mesolithic	Coastal erosion	Cliffs	
189	Bouldnor	Find spot	Mesolithic	Coastal erosion	Intertidal	
192	Hamstead	Find spot	Mesolithic; Neolithic	Coastal erosion	Cliffs	
560	Hamstead	Find spot	Palaeolithic	Coastal erosion	Intertidal	
1227	Bouldnor	Find spot	Palaeolithic; Mesolithic	Coastal erosion	Not known	
1261	Hamstead Cliff	Find spot	Roman	Coastal erosion	Intertidal	
1280	Bouldnor Battery	Battery	Post medieval	Extant	Coniferous woodland	SAM
1292	Bouldnor	Find spot	Prehistoric	Coastal erosion	Intertidal	
1293	Bouldnor	Find spot	Roman	Coastal erosion	Intertidal	
1461	Bouldnor	Find spot	Mesolithic	No evidence on ground	Above high tide	
1475	Hamstead Beach	Find spot	Mesolithic; Neolithic	Coastal erosion	Intertidal	
1476	Bouldnor Beach	Find spot	Mesolithic	Coastal erosion	Intertidal	
1477	Cranmore Cliffs	Find spot	Neolithic	Coastal erosion	Cliffs	
1858	Bouldnor Foreshore	Find spot	Roman	Coastal erosion	Intertidal	
1859	Bouldnor Creek	Find spot	Roman	Coastal erosion	Intertidal	
2736	Bouldnor	Triangulation point	Unknown	Not known	Not known	
2898	Hamstead	Monument	Modern	Extant	Scrub	
2911	Bouldnor	Boundary stone	Modern	Extant	Coniferous woodland	
3224	Bouldnor	Gun emplacement	Modern	Not known	Coniferous woodland	
3245	Bouldnor	Pier	Post medieval	Coastal erosion	Intertidal	
3784	Hamstead	Limekiln	Post medieval	Not known	Scrub	
3801	Hamstead	Ramp	Modern	Coastal erosion	Intertidal	
				Extant	Above high tide	
3824	Bouldnor	Brickworks	Post medieval	No evidence on ground	Cliffs	
3825	Bouldnor	Pier	Post medieval	No evidence on ground	Intertidal	
3827	Bouldnor	Structure	Modern	Coastal erosion	Intertidal	

3828	Bouldnor	Structure	Modern	Coastal erosion	Intertidal
3829	Bouldnor	Structure	Modern	Coastal erosion	Intertidal
3830	Bouldnor Creek	Burnt flint scatter	Unknown	Coastal erosion	Intertidal



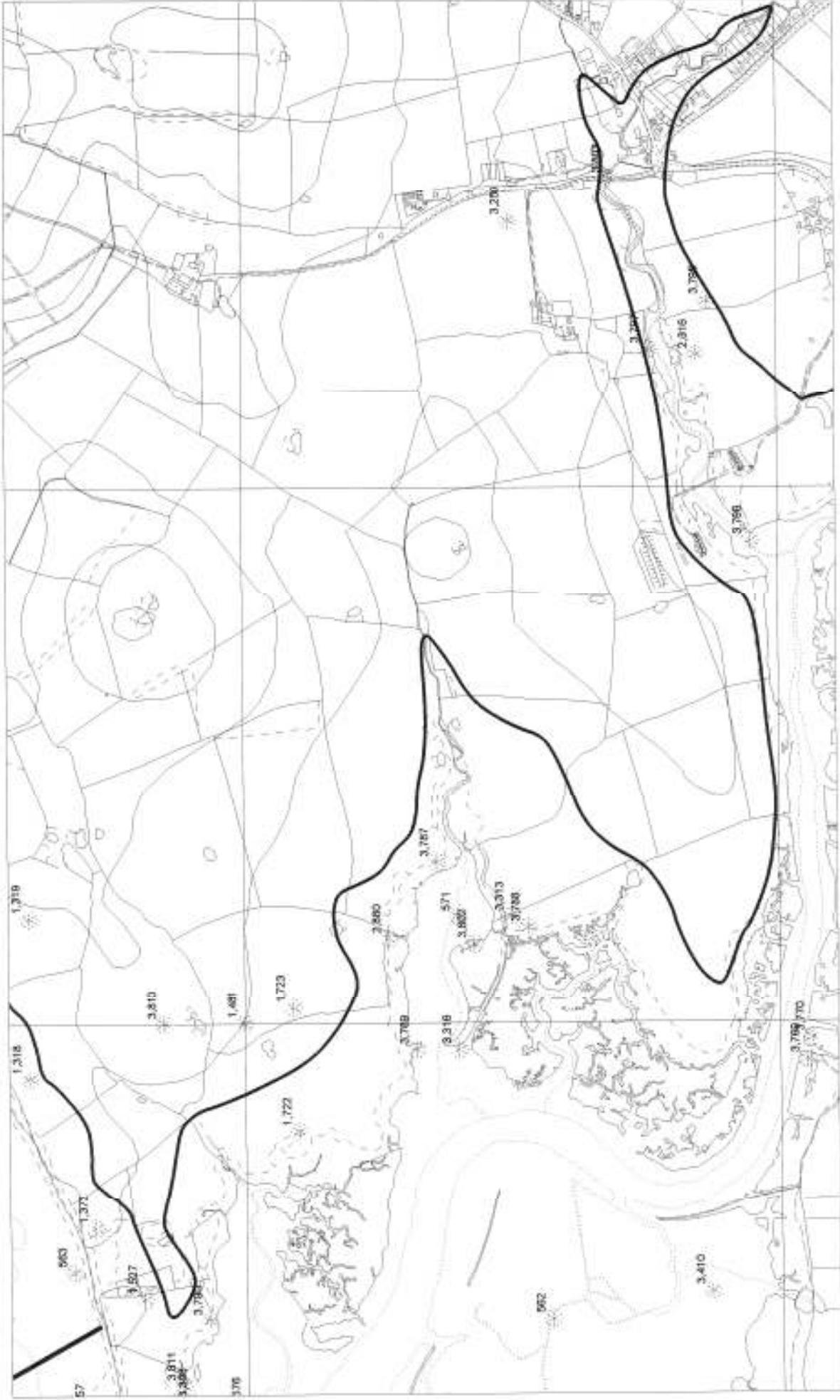
Management Unit NEW 7. Map 2 (Scale 1:10,000)

Reproduced by the Isle of Wight Council from Ordnance Survey digital mapping with the permission of the Controller of Her Majesty's Stationery Office. Licence Number LA076594. (c) Crown Copyright. Unauthorised reproduction infringes Crown copyright and may lead to prosecution or civil proceedings



Reproduced by the Isle of Wight Council from Ordnance Survey digital mapping with the permission of the Controller of Her Majesty's Stationery Office. Licence Number LA076004. (c) Crown Copyright. Unauthorised reproduction infringes Crown copyright and may lead to prosecution or civil proceedings.

Management Unit NEW 7. Map 4 (Scale 1:10,000)



Management Unit NEW 7. Map 5 (Scale 1:10,000)

Reproduced by the Isle of Wight Council from Ordnance Survey digital mapping with the permission of the Controller of Her Majesty's Stationery Office. Licence Number LA/07/004. (c) Crown Copyright. Unauthorised reproduction infringes Crown copyright and may lead to prosecution or civil proceedings.

NEW 7

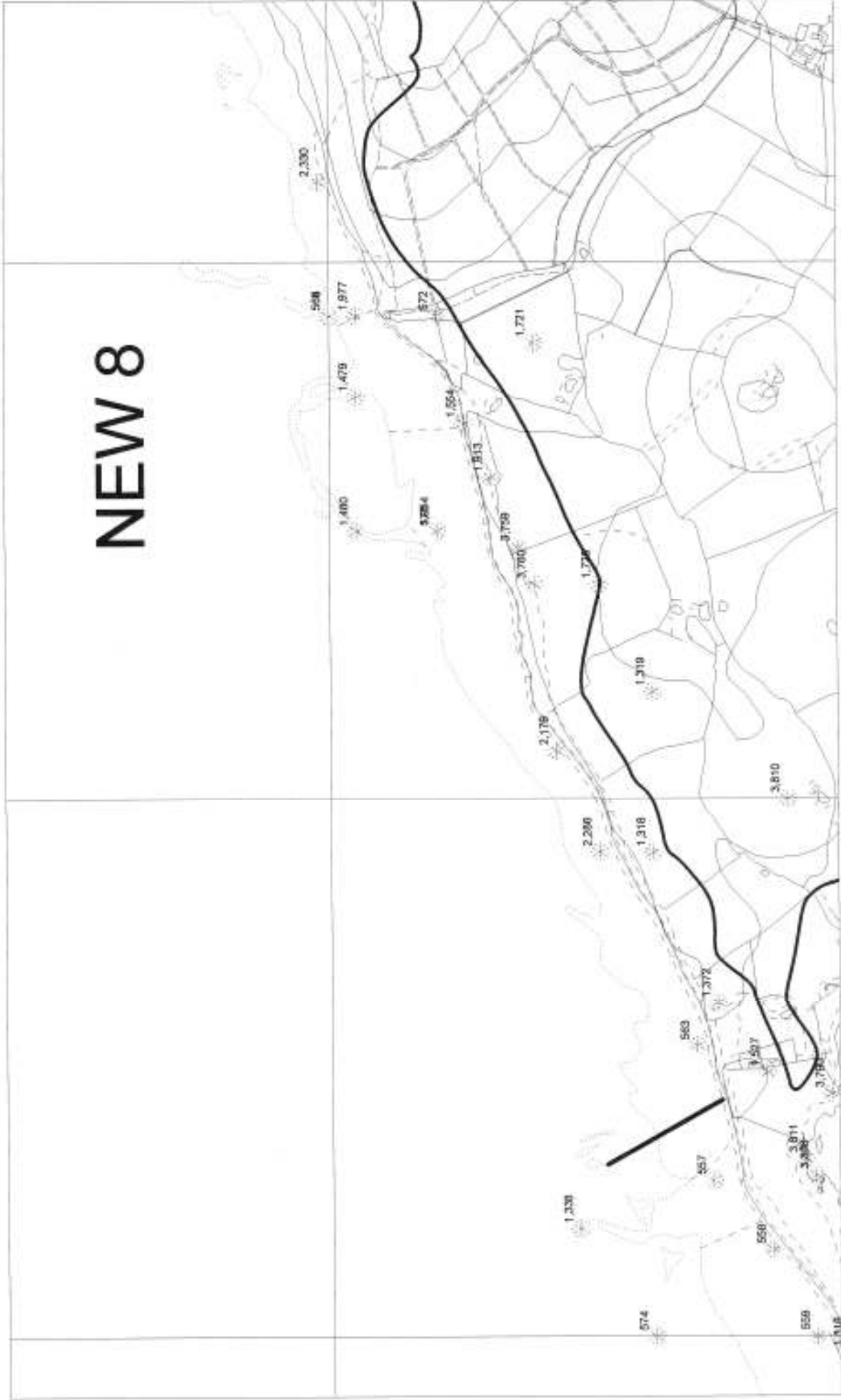
PRN	SITE NAME	SITE TYPE	PERIOD	CONDITION	LAND USE	STATUS
553	Hamstead	Find spot	Neolithic	Coastal erosion Coastal erosion	Intertidal Saltmarsh	
554	Lower Hamstead	Saltern	Post medieval	Coastal erosion Coastal erosion	Saltmarsh Intertidal	
555	Newtown (Quay)	Saltern	Post medieval	Coastal erosion	Saltmarsh	
556	Shalfleet Quay	Saltern	Post medieval	Coastal erosion	Saltmarsh	
557	Newtown	Find spot	Neolithic	Coastal erosion	Intertidal	
558	Newtown	Occupation debris	Mesolithic; Neolithic	Coastal erosion Coastal erosion	Intertidal Above high tide	
559	Newtown	Find spot	Mesolithic	Coastal erosion	Cliffs	
562	East side of Newtown Marsh	Saltern	Post medieval	Coastal erosion	Saltmarsh	
571	Spur Lake, Newtown	Saltern	Post medieval	Not known Not known	Saltmarsh Intertidal	
575	Elmsworth	Saltern	Post medieval	Coastal erosion Coastal erosion	Saltmarsh Intertidal	
576	Elmsworth	Saltern	Post medieval	Coastal erosion Coastal erosion	Intertidal Saltmarsh	
577	Newtown.	Find spot	Iron Age; Roman	Coastal erosion	Intertidal	
1316	Newtown	Find spot	Mesolithic	Coastal erosion	Intertidal	
1415	Hamstead Quay	Find spot	Prehistoric	No evidence on ground	Intertidal	
1527	Elmsworth Brickworks, Newtown	Brickworks	Post medieval	Overgrown	Scrub	
1722	North of Spur Lake	Ridge and furrow	Unknown	Extant	Grassland	
1723	North of Spur Lake	Ridge and furrow	Unknown	Extant	Grassland	
1725	Newtown Rifle Range	Ridge and furrow	Unknown	Extant	Other	
1726	Newtown	Ridge and Furrow	Unknown	Coastal erosion	Saltmarsh	
1727	Newtown	Ridge and furrow	Unknown	Not known	Grassland	
1728	Fleetlands Farm	Ridge and furrow	Unknown	Not known	Not known	
1729	Newtown	Ridge and Furrow	Unknown	Not known	Grassland	
1733	Newtown Bridge	Ridge and furrow	Unknown	Not known	Grassland	
1927	Shalfleet.	Find spot	Unknown	Tree planted	Woodland	
1930	North West of Shalfleet.	Find spot	Unknown	Not known	Cultivated	
2175	Newtown East Spit	Inundated Site	Prehistoric	Coastal erosion Coastal erosion	Above high tide Intertidal	
2201	Shalfleet Manor Farm - O.S. Parcel 0005	Burnt & Flint Scatter	Prehistoric	Not known	Cultivated	

2316	Locks Copse	Earthwork - unclassified	Unknown	Extant	Deciduous woodland	
2342	Cassies Bridge, Newtown	Bridge	Post medieval	Extant	Intertidal	LB II
2513	Corf	Ridge and furrow	Unknown	Tree planted	Scrub	
2729	Newtown	Coastguard station	Post medieval	Extant	Building	
2766	Lower Hamstead	Brickworks	Post medieval	Not known	Disturbed grassland	
2856	Shalfleet	Quay	Modern	Extant	Coastal, unclass.	
2857	Lower Hamstead	Saltern	Post medieval	Coastal erosion	Saltmarsh	
				Coastal erosion	Intertidal	
2872	Lower Hamstead	Oyster beds	Post medieval	Coastal erosion	Intertidal	
				Coastal erosion	Saltmarsh	
2873	Newtown Quay	Oyster beds	Post medieval	Extant	Saltmarsh	
2874	Newtown	Embankment	Post medieval	Coastal erosion	Not known	
2875	Clamerkin Bridge	Bridge	Post medieval	Extant	Thoroughfare	
2878	Shalfleet	Mill	Post medieval	Extant	Building	
2879	Shalfleet	Bridge	Post medieval	Extant	Thoroughfare	LB II
2880	Spur Lake	Boat house	Post medieval	No evidence on ground	Saltmarsh	
2892	Newtown	Quay	Unknown	Extant	Coastal, unclass.	
2893	Clamerkin	Ford	Post medieval	No evidence on ground	Intertidal	
3215	Newtown	Bombing decoy	Modern	No evidence on ground	Saltmarsh	
				No evidence on ground	Grassland	
				No evidence on ground	Woodland	
3216	Newtown	Bombing decoy	Modern	No evidence on ground	Saltmarsh	
				No evidence on ground	Grassland	
3248	Hamstead	Anti-aircraft battery	Modern	Damaged - severe	Coniferous woodland	
3313	Spur Lake, Newtown	Causeway	Unknown	Coastal erosion	Saltmarsh	
3316	Spur Lake, Newtown	Stake alignment	Unknown	Coastal erosion	Intertidal	
3343	Newtown Estuary	Oyster bed	Post medieval	Not known	Marine	
3398	West of Brickfield Farmhouse, Newtown	Ridge and furrow	Unknown	Not known	Scrub	
3399	Newtown Marsh	Ridge and furrow	Unknown	Coastal erosion	Saltmarsh	
3400	Newtown Marsh	Ridge and furrow	Unknown	Coastal erosion	Saltmarsh	
3401	Newtown Marsh	Ridge and furrow	Unknown	Coastal erosion	Saltmarsh	
3402	Newtown Marsh	Ridge and furrow	Unknown	Coastal erosion	Saltmarsh	
3403	Newtown Marsh	Ridge and furrow	Unknown	Coastal erosion	Saltmarsh	
3404	Newtown Marsh	Ridge and furrow	Unknown	Coastal erosion	Saltmarsh	
3405	Newtown Marsh	Ridge and furrow	Unknown	Coastal erosion	Saltmarsh	
3406	Newtown Marsh	Ridge and furrow	Unknown	Coastal erosion	Saltmarsh	

3407	Newtown Marsh	Ridge and furrow	Unknown	Coastal erosion	Saltmarsh
3408	Newtown Marsh	Ridge and furrow	Unknown	Coastal erosion	Saltmarsh
3409	Newtown Marsh	Ridge and furrow	Unknown	Coastal erosion	Saltmarsh
3410	Newtown Marsh	Ridge and furrow	Unknown	Coastal erosion	Saltmarsh
3763	Shalfleet Manor Farm, OS parcel no, 0005	Burnt flint scatter	Unknown	Ploughed	Cultivated
3764	Western Haven, Newtown Estuary	Stake alignment	Unknown	Coastal erosion	Intertidal
3765	Newtown, Causeway Lake	Hulk	Unknown	Coastal erosion	Intertidal
3766	Newtown, Causeway Lake	Burnt flint scatter	Unknown	Coastal erosion	Above high tide
3767	Newtown, Causeway Lake	Stake alignment	Unknown	Coastal erosion	Intertidal
3768	Lower Hamstead	Prisoner of War Camp	Modern	Not known	Scrub
				Not known	Coniferous woodland
3769	Clamerkin Lake	Stake group	Unknown	Coastal erosion	Intertidal
3770	Clamerkin Lake	Stake group	Unknown	Coastal erosion	Intertidal
3771	Shalfleet Lake	Flint scatter	Prehistoric	Coastal erosion	Intertidal
3774	Lower Hamstead	Bridge	Post medieval	Extant	Thoroughfare
3775	Lower Hamstead, Western Haven	Midden	Post medieval	Coastal erosion	Intertidal
3776	Lower Hamstead	Stake alignment	Unknown	Coastal erosion	Intertidal
3777	Lower Hamstead	Stake alignment	Unknown	Coastal erosion	Intertidal
3778	Lower Hamstead	Stake group	Unknown	Coastal erosion	Intertidal
3779	Lower Hamstead	Stake alignment	Unknown	Coastal erosion	Intertidal
3780	Lower Hamstead	Structure	Unknown	Coastal erosion	Saltmarsh
3781	Lower Hamstead	Stake alignment	Unknown	Coastal erosion	Intertidal
3782	Lower Hamstead	Stake alignment	Unknown	Coastal erosion	Intertidal
3783	Lower Hamstead	Palaeoenvironmental site	Unknown	Coastal erosion	Above high tide
3785	Lower Hamstead	Structure	Unknown	Coastal erosion	Intertidal
3786	Lower Hamstead	Palaeoenvironmental site	Unknown	Coastal erosion	Above high tide
3787	Spur Lake, Newtown	Burnt flint scatter	Prehistoric	Coastal erosion	Intertidal
3788	Clamerkin Lake, Newtown	Ridge and furrow	Unknown	Extant	Undisturbed grassland
3789	Spur Lake, Newtown	Flint scatter	Prehistoric	Coastal erosion	Intertidal
3790	Elmsworth, Newtown	Burnt flint scatter	Prehistoric	Coastal erosion	Intertidal
3791	Hamstead Dover	Find spot	Neolithic	Coastal erosion	Intertidal
3792	Hamstead Dover	Stake alignment	Unknown	Coastal erosion	Intertidal
3793	Hamstead Dover	Palaeoenvironmental site		Coastal erosion	Intertidal
		Burnt flint scatter			
3794	Hamstead Dover	Stake alignment	Unknown	Coastal erosion	Intertidal
3795	Locks Copse	Earthwork - unclassified	Unknown	Extant	Deciduous woodland

3796	Clamerkin Lake	Stake alignment	Unknown	Coastal erosion	Intertidal
3797	Clamerkin Lake	Midden	Post medieval	Coastal erosion	Intertidal
3798	Newtown Estuary, Western Haven	Hulk	Unknown	Coastal erosion	Intertidal
3799	Newtown Estuary, Western Haven	Stake alignment	Unknown	Coastal erosion	Intertidal
3800	Newtown Estuary, Western Haven	Stake alignment	Unknown	Coastal erosion	Intertidal
3802	Spur Lake, Newtown	Stake alignment	Unknown	Coastal erosion	Intertidal
3803	Rodge Brook, Porchfield	Bridge	Modern	Extant	Thoroughfare

NEW 8



Management Unit NEW 8. Map 1 (Scale 1:10,000)

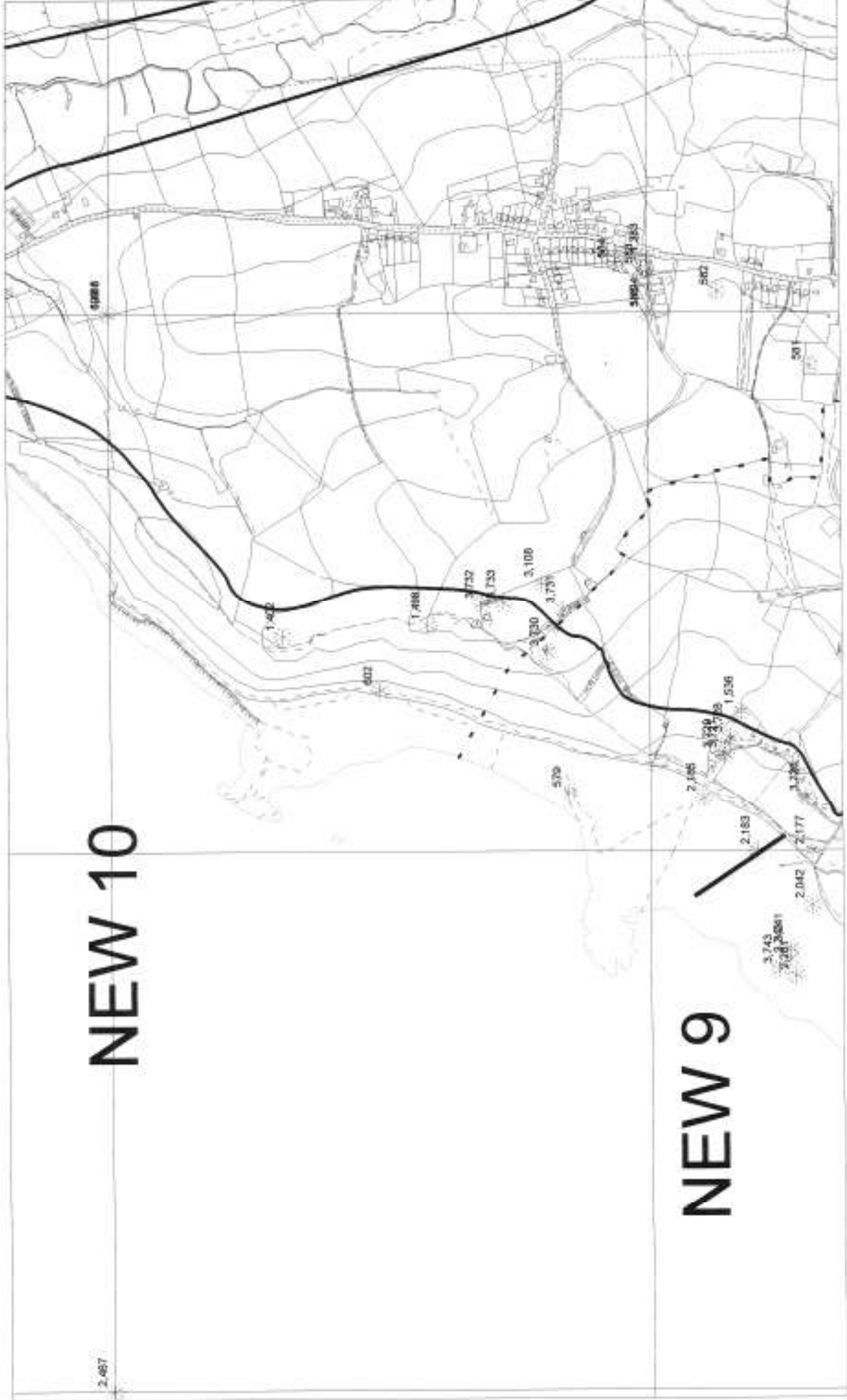
Reproduced by the Isle of Wight Council from Ordnance Survey digital mapping with the permission of the Controller of Her Majesty's Stationery Office. Licence Number LA078694. (C) Crown Copyright. Unauthorised reproduction infringes Crown copyright and may lead to prosecution or civil proceedings

NEW 8

PRN	SITE NAME	SITE TYPE	PERIOD	CONDITION	LAND USE	STATUS
563	Elmsworth	Find spot	Mesolithic; Neolithic	Coastal erosion	Intertidal	
564	Saltmead	Find spot	Mesolithic	Coastal erosion	Intertidal	
565	Saltmead	Find spot	Neolithic	Coastal erosion	Intertidal	
566	Burnt Wood, Thorness	Kiln - pottery	Roman	Not known	Not known	
567	Burntwood, Thorness	Cremation	Bronze Age	Not known	Not known	
568	Burntwood, Thorness	Beacon	Medieval; Post medieval	Not known	Not known	
572	Saltmead	Saltern	Post medieval	Not known	Grassland	
573	Saltmead	Find spot	Iron Age	Coastal erosion	Intertidal	
1318	East of Brickfield Farm House	Ridge and furrow	Post medieval	Extant	Grassland	
1319	East of Brickfield Farm House	Ridge and furrow	Post medieval	Not known	Grassland	
1372	Brickfield Farm Cottage	Find spot	Prehistoric	Coastal erosion	Cliffs	
				Coastal erosion	Undisturbed grassland	
1479	Saltmead	Find spot	Prehistoric	Coastal erosion	Intertidal	
1480	Saltmead	Find spot	Prehistoric	Coastal erosion	Intertidal	
1481	Saltmead	Find spot	Prehistoric	Coastal erosion	Intertidal	
				Coastal erosion	Cliffs	
1546	Burnt Wood, Thorness	Find spot	Roman	Not known	Scrub	
				Coastal erosion	Cliffs	
				Coastal erosion	Intertidal	
1554	Saltmead	Find spot	Roman	Coastal erosion	Intertidal	
1720	East of Brickfield Farm House	Ridge and furrow	Post medieval	Not known	Grassland	
1721	West of Burnt Wood	Ridge and furrow	Unknown	Not known	Grassland	
1913	Saltmead	Find spot	Palaeolithic	Coastal erosion	Cliffs	
1954	Saltmead Ledge	Find spot	Prehistoric; Roman	No evidence on ground	Intertidal	
1977	Saltmead	Find spot	Unknown	Coastal erosion	Intertidal	
2176	Saltmead	Find spot	Neolithic	Coastal erosion	Intertidal	
2286	Elmsworth - Burntwood	Find spot	Prehistoric	Coastal erosion	Intertidal	
2330	Thorness Beach	Find spot	Roman	Coastal erosion	Intertidal	
3759	Elmsworth	Structure	Modern	Extant	Disturbed grassland	
3760	Elmsworth	Sea mark	Modern	Extant	Disturbed grassland	

NEW 9

PRN	SITE NAME	SITE TYPE	PERIOD	CONDITION	LAND USE	STATUS
341	Thorness Bay	Find spot	Roman	Coastal erosion	Intertidal	
596	Whippance Farm	Saltern	Post medieval	Not known	Saltmarsh	
				Not known	Grassland	
597	Thorness Bay	Find spot	Neolithic	Coastal erosion	Intertidal	
598	Thorness Bay	Find spot	Palaeolithic; Neolithic; Bronze Age	Coastal erosion	Intertidal	
1412	Thorness Bay	Find spot	Prehistoric	Not known	Not known	
1414	Thorness Bay	Find spot	Mesolithic	Coastal erosion	Intertidal	
2041	Thorness Bay	Find spot	Iron Age; Roman; Medieval	Not known	Intertidal	
2042	Thorness Bay	Find spot	Roman	Coastal erosion	Intertidal	
2177	Thorness Bay	Find spot	Neolithic	Not known	Improved grassland	
2183	Thorness Bay	Find spot	Iron Age	Coastal erosion	Intertidal	
2281	Thorness Beach	Palaeoenvironmental site	Unknown; Roman; Medieval	Coastal erosion	Intertidal	
3737	Thorness	Winch	Modern	Coastal erosion	Intertidal	
3738	Thorness	Ridge and furrow	Unknown	Not known	Not known	
3739	Thorness	Bank (earth)	Unknown	Extant	Saltmarsh	
3740	Thorness Bay	Midden	Medieval	Coastal erosion	Intertidal	
3741	Thorness Bay	Midden	Unknown	Coastal erosion	Intertidal	
3742	Thorness Bay	Structure	Unknown	Coastal erosion	Intertidal	
3743	Thorness Bay	Structure	Unknown	Coastal erosion	Intertidal	

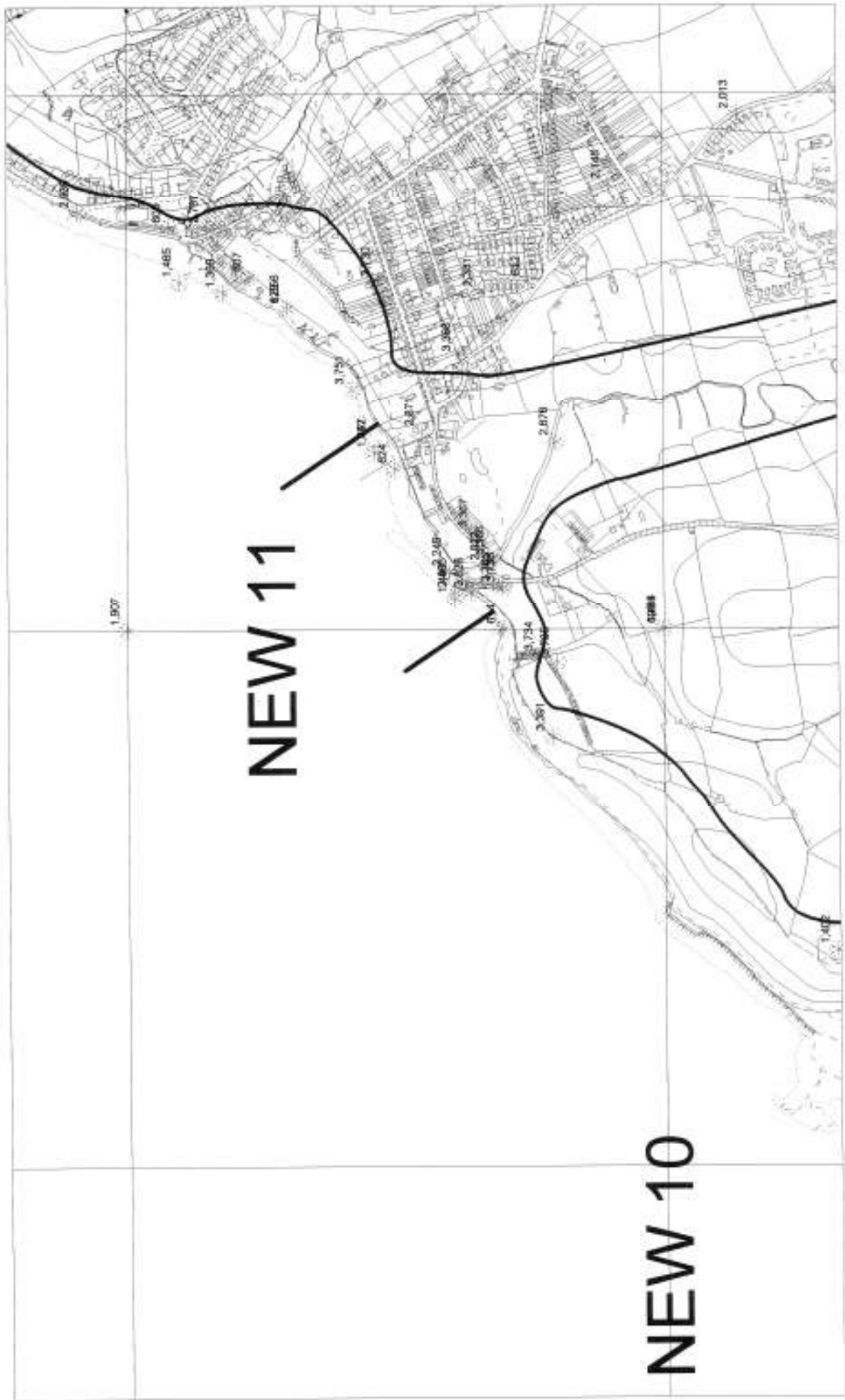


Reproduced by the Isle of Wight Council from Ordnance Survey digital mapping with the permission of the Controller of Her Majesty's Stationery Office. Licence Number LA076904. (c) Crown Copyright. Unauthorised reproduction infringes Crown copyright and may lead to prosecution or civil proceedings

Management Unit NEW 10. Map 1 (Scale 1:10,000)

NEW 10

PRN	SITE NAME	SITE TYPE	PERIOD	CONDITION	LAND USE	STATUS
579	Thorness Bay	Find spot	Neolithic	Coastal erosion	Intertidal	
602	Thorness Bay	Find spot	Neolithic	Coastal erosion	Cliffs	
606	Gurnard Bay	Find spot	Mesolithic	Not known	Not known	
614	Gurnard	Fort	Post medieval	No evidence on ground	Not known	
1402	Gurnard Cliffs	Find spot	Prehistoric	Not known	Thoroughfare	
1483	Gurnard Roman Villa.	Villa	Roman	Coastal erosion	Not known	
1498	Thorness Bay	Find spot	Roman	Coastal erosion	Cliffs	
2041	Thorness Bay	Find spot	Iron Age; Roman; Medieval	Coastal erosion	Intertidal	
2185	Thorness Bay - Pluto	Pipeline	Modern	Coastal erosion	Intertidal	
3007	Sticelett	Coastguard station	Post medieval	Not known	Not known	
3108	Rew Street, Gurnard	Anti-aircraft battery	Modern	Damaged	Scrub	
				Damaged	Grassland	
3391	Gurnard Cliffs	Lookout	Modern	Coastal erosion	Cliffs	
3726	Thorness	Railway carriage	Unknown	Extant	Building	
3727	Thorness	Railway carriage	Unknown	Extant	Building	
3728	Thorness 'Tally Ho'	Railway carriage	Unknown	Extant	Building	
3729	Thorness	Railway carriage	Unknown	Extant	Building	
3730	Thorness 'Clarabel'	Railway carriage	Unknown	Extant	Building	
3731	Thorness	Railway carriage	Unknown	Extant	Building	
3732	Thorness	Railway carriage	Unknown	Extant	Building	
3733	Thorness	Railway carriage	Unknown	Extant	Building	
3734	Gurnard 'Beachley Halt'	Railway carriage	Unknown	Extant	Building	
3735	Gurnard, 'Serena'	Railway carriage	Unknown	Extant	Building	
3736	Gurnard	Railway carriage	Unknown	Extant	Building	



Management Unit NEW 11 (Scale 1:10,000)

Reproduced by the Isle of Wight Council from Ordnance Survey digital mapping with the permission of the Controller of Her Majesty's Stationery Office. Licence Number LA076944. (C) Crown Copyright. Unauthorised reproduction infringes Crown copyright and may lead to prosecution or civil proceedings.

NEW 11

PRN	SITE NAME	SITE TYPE	PERIOD	CONDITION	LAND USE	STATUS
624	Gurnard Beach	Find spot	Neolithic; Bronze Age	Coastal erosion	Intertidal	
1317	Gurnard	Find spot	Roman	Coastal erosion	Intertidal	
1462	Gurnard	Find spot	Roman	Coastal erosion	Intertidal	
2245	Gurnard Luck	Structure	Unknown	Coastal erosion	Intertidal	
2465	Gurnard Beach	Find spot	Roman	Coastal erosion	Intertidal	
2871	Gurnard	Coastguard station	Post medieval	Extant	Building	
2876	Gurnard	Firing range	Post medieval	No evidence on ground	Wetland	
2877	Gurnard	Bridge	Post medieval	Extant	Thoroughfare	
3365	The Marsh, Gurnard	Railway carriage	Unknown	Extant	Building	
3366	The Marsh, Gurnard	Railway carriage	Unknown	Extant	Building	
3367	The Marsh, Gurnard	Railway carriage	Unknown	Extant	Building	
3826	Gurnard	Midden	Medieval	Coastal erosion	Cliffs	



Management Unit NEW 12 (Scale 1:10,000)

Reproduced by the Isle of Wight Council from Ordnance Survey digital mapping with the permission of the Controller of Her Majesty's Stationary Office. Licence Number LA0128264. (c) Crown Copyright. Unauthorised reproduction infringes Crown copyright and may lead to prosecution or civil proceedings

NEW 12

PRN	SITE NAME	SITE TYPE	PERIOD	CONDITION	LAND USE	STATUS
607	Gurnard Cliff	Find spot	Neolithic	Not known	Built over	
608	Gurnard	Find spot	Neolithic	Not known	Not known	
609	Gurnard	Find spot	Palaeolithic	Coastal erosion	Intertidal	
623	Gurnard Beach	Find spot	Roman	Coastal erosion	Intertidal	
1369	Gurnard Bay	Find spot	Neolithic	Coastal erosion	Intertidal	
1465	Gurnard Beach	Find spot	Iron Age	Coastal erosion	Intertidal	
1558	Egypt Point	Find spot	Roman	Coastal erosion	Above high tide	
2730	Gurnard	Coastguard station	Post medieval	Extant	Building	
2767	Gurnard	Brickworks	Post medieval	Not known	Built over	
2935	Gurnard, Princes Esplanade	Drinking fountain	Modern	Extant	Thoroughfare	
3104	Egypt Point	Anti-aircraft battery	Modern	Not known	Not known	
3368	Lower Church Road, Gurnard	Railway carriage	Unknown	Not known	Building	
3695	Princes Esplanade, West Cowes	Promenade	Modern	Extant	Thoroughfare	
3751	Gurnard Bay	Structure	Unknown	Coastal erosion	Intertidal	

NEW 13

NEW 14

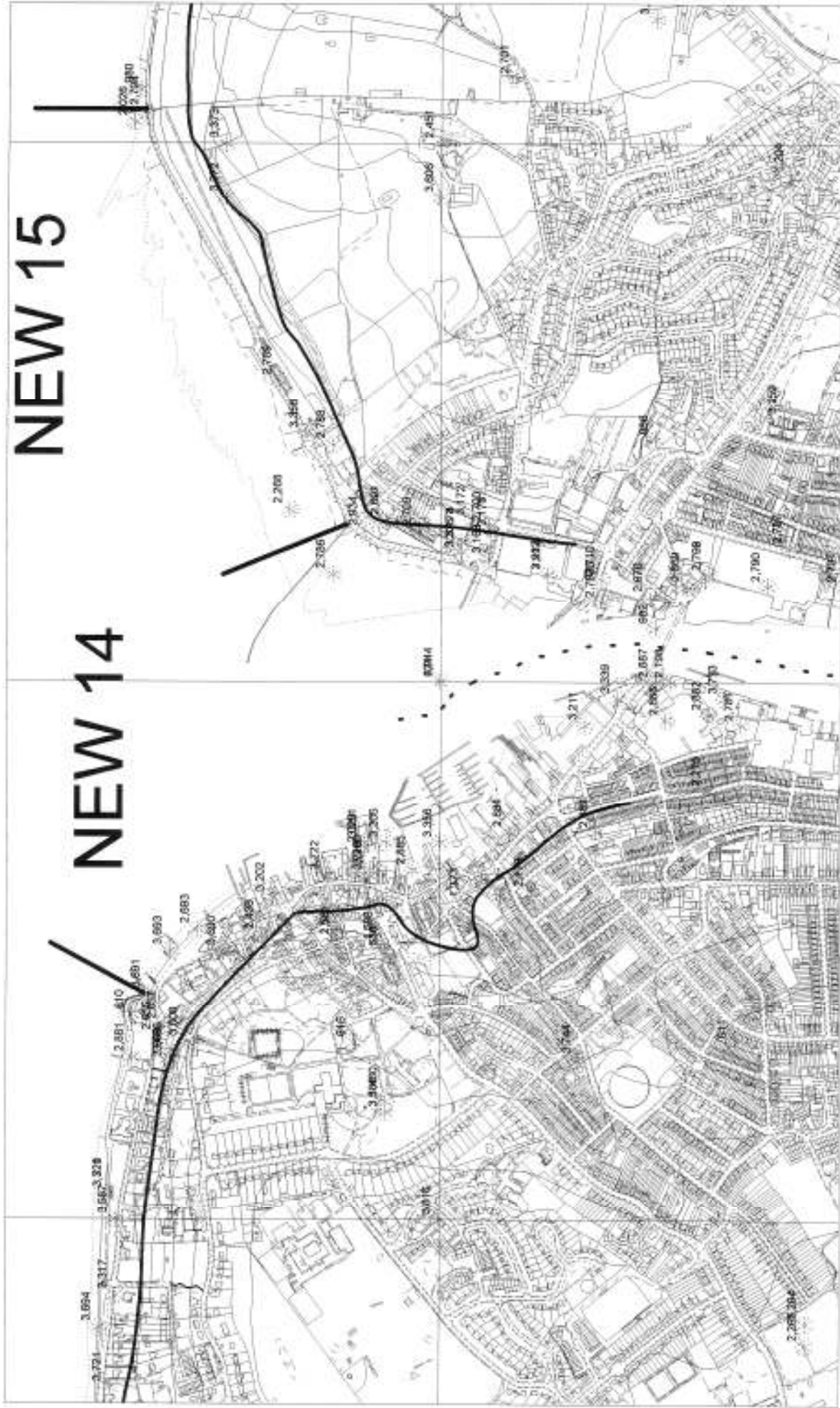


Management Unit NEW 13 (Scale 1:10,000)

Reproduced by the Isle of Wight Council from Ordnance Survey digital mapping with the permission of the Controller of Her Majesty's Stationery Office. Licence Number LA076694. (C) Crown Copyright. Unauthorized reproduction infringes Crown copyright and may lead to prosecution or civil proceedings.

NEW 13

PRN	SITE NAME	SITE TYPE	PERIOD	CONDITION	LAND USE	STATUS
610	West Cowes Castle	Fort	Post medieval	Damaged	Building	LB II*
2373	Egypt Point	Find spot	Roman; Post medieval	Coastal erosion	Intertidal	
2655	Royal Yacht Squadron	Well	Post medieval	Extant	Garden	
2657	Queens Road Cowes	Bollard	Unknown	Extant	Thoroughfare	
2668	Holy Trinity Church, Cowes	Church	Post medieval	Extant	Building	LB II
2678	Egypt Point	Light	Post medieval	Extant	Thoroughfare	
2881	Cowes	Bath house	Post medieval	Not known	Garden	
3008	Castle Hill, Cowes	Ice house	Post medieval	Not known	Waste ground	
3317	Queen's Road, Cowes	Post box	Post medieval	Extant	Boundary	
3321	Princes Green, the Esplanade, West Cowes	Drinking fountain	Post medieval	Extant	Recreational use	LB II
3587	Prince's Green	Public park	Post medieval	Extant	Recreational use	UDP
3692	Cowes	Bath house	Post medieval	Damaged	Building	
3694	Egypt Esplanade, West Cowes	Promenade	Post medieval	Extant	Thoroughfare	LB II
3720	Princes Green, Cowes	Shelter	Post medieval	Extant	Recreational use	
3721	Egypt Point, West Cowes	Ropeworks	Post medieval	No evidence on ground	Garden	



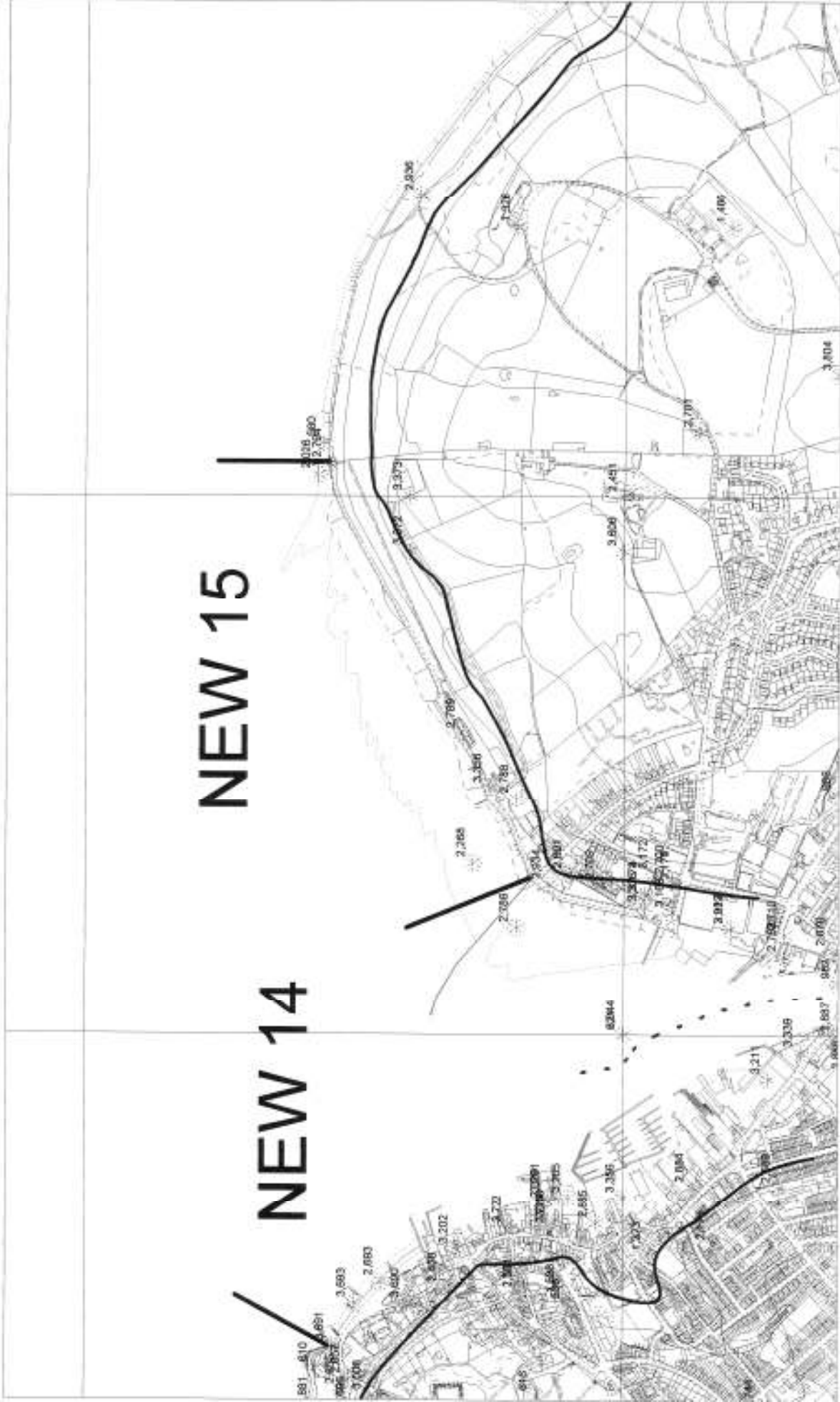
Management Unit NEW 14 (Scale 1:10,000)

Reproduced by the Isle of Wight Council from Ordnance Survey digital mapping with the permission of the Controller of Her Majesty's Stationary Office. Licence Number LA0788884. (c) Crown Copyright. Unauthorised reproduction infringes Crown copyright and may lead to prosecution or civil proceedings

NEW 14

PRN	SITE NAME	SITE TYPE	PERIOD	CONDITION	LAND USE	STATUS
621	Cowes. Day's Saltern	Saltern	Post medieval	No evidence on ground	Intertidal	
982	Cowes Floating Bridge	Ferry	Post medieval	Extant	Coastal, unclass.	
2029	Cowes Seafront, Red Funnel	Barrel vaults	Post medieval	Not known	Built over	
2669	United Reformed Church, East Cowes	Church	Post medieval	Not known	Building	LB II
2670	Clare Lallow Gridiron Yard, East Cowes	Aircraft Factory	Modern	Extant	Building	LB II
2689	Medina Ropeworks, West Cowes	Ropeworks	Post medieval	Damaged - severe	Building	
2691	East Cowes Seafront	Ropeworks	Post medieval	No evidence on ground	Built over	
2693	Victoria Pier, West Cowes	Pier	Post medieval	No evidence on ground	Intertidal	
2700	Albany Road, East Cowes	Barracks	Post medieval	Extant	Building	
2709	East Cowes, Albany Road	Coastguard station	Post medieval	Extant	Building	
2710	East Cowes	Coastguard station	Post medieval	No evidence on ground	Other	
2781	Cowes	Firing Range	Modern	Not known	Built over	
2786	East Cowes	Breakwater	Modern	Extant	Coastal, unclass.	
2793	East Cowes	Wharf	Post medieval	No evidence on ground	Intertidal	
2884	Cowes	Custom House	Post medieval	No evidence on ground	Built over	
2885	Cowes	Shipyard	Post medieval	Not known	Other	
2887	Cowes	Ferry	Post medieval	No evidence on ground	Coastal, unclass.	
2913	Columbine Works, East Cowes	Aircraft Factory	Modern	Extant	Building	
2934	East Cowes Seafront	Drinking fountain	Unknown	Extant	Recreational use	
2944	East Cowes	Custom House	Post medieval	Not known	Not known	
3168	East Cowes	Boundary stone	Post medieval	Extant	Boundary	
3169	East Cowes	Boundary stone	Post medieval	Extant	Boundary	
3170	East Cowes	Boundary stone	Post medieval	Extant	Boundary	
3171	East Cowes	Boundary stone	Post medieval	Extant	Boundary	
3172	East Cowes	Boundary stone	Post medieval	No evidence on ground	Boundary	
3173	East Cowes	Boundary stone	Post medieval	Not known	Boundary	
3174	East Cowes	Boundary stone	Post medieval	Extant	Boundary	
3200	Fountain Quay, High Street Cowes	Quay	Post medieval	Extant	Coastal, unclass.	
3201	Fountain Pier, High Street, Cowes Royal Pier (Kernott's Pier), High Street,	Pier	Post medieval	No evidence on ground	Intertidal	
3202	Cowes	Pier	Post medieval	No evidence on ground	Intertidal	
3207	East Cowes Pier	Pier	Post medieval	No evidence on ground	Intertidal	
3211	Medina Road, Cowes	Hovercraft terminal	Modern	Not known	Coastal, unclass.	
3336	East Cowes	Landing Point	Post medieval	Extant	Intertidal	

3339	Thetis Dock, Cowes	Dry dock	Post medieval	Not known	Built over	
3356	Cowes (Ratsey's Yard)	Shipyard	Post medieval	Not known	Other	
3356	Cowes (Ratsey's Yard)	Shipyard	Post medieval	Not known	Other	
3690	The Parade, Cowes	Slipway	Post medieval	Coastal erosion	Intertidal	
3691	Royal Yacht Squadron, Cowes	Slipway, gate pier	Post medieval	Extant	Marine	
				Extant	Above high tide	
				Extant	Intertidal	
3693	The Parade, West Cowes	Promenade, wall	Post medieval	Extant	Thoroughfare	LB II
3696	The Esplanade, West Cowes	Statue	Post medieval	Extant	Boundary	LB II
3716	Fountain Inn, Cowes	Post box	Post medieval	Extant	Boundary	
3722	89 High Street, Cowes	Malthouse	Post medieval	Extant	Building	LB II*



NEW 15

NEW 14

Management Unit NEW 15 (Scale 1:10,000)

Reproduced by the law of Wight Council from Ordnance Survey digital mapping with the permission of the Controller of Her Majesty's Stationery Office. Licence Number LA076594. (c) Crown Copyright. Unauthorised reproduction infringes Crown copyright and may lead to prosecution or civil proceedings

NEW 15

PRN	SITE NAME	SITE TYPE	PERIOD	CONDITION	LAND USE	STATUS
980	East Cowes Castle	Fort	Post medieval	No evidence on ground	Not known	
2026	Castle Point	Find spot	Unknown	Coastal erosion	Intertidal	
2268	East Cowes Beach	Stake alignment	Unknown	Coastal erosion	Intertidal	
2788	East Cowes	Putting green	Modern	Damaged	Recreational use	
2789	East Cowes	Paddling pool	Modern	Damaged	Recreational use	
2794	East Cowes	Bath house	Post medieval	Extant	Woodland	
3358	East Cowes, Shedden Esplanade	Promenade	Modern	Extant	Thoroughfare	
				Extant	Recreational use	
3372	Spring Hill	Quarry	Unknown	Extant	Deciduous woodland	
3373	Old Castle Point, East Cowes	Wall	Post medieval	Extant	Deciduous woodland	

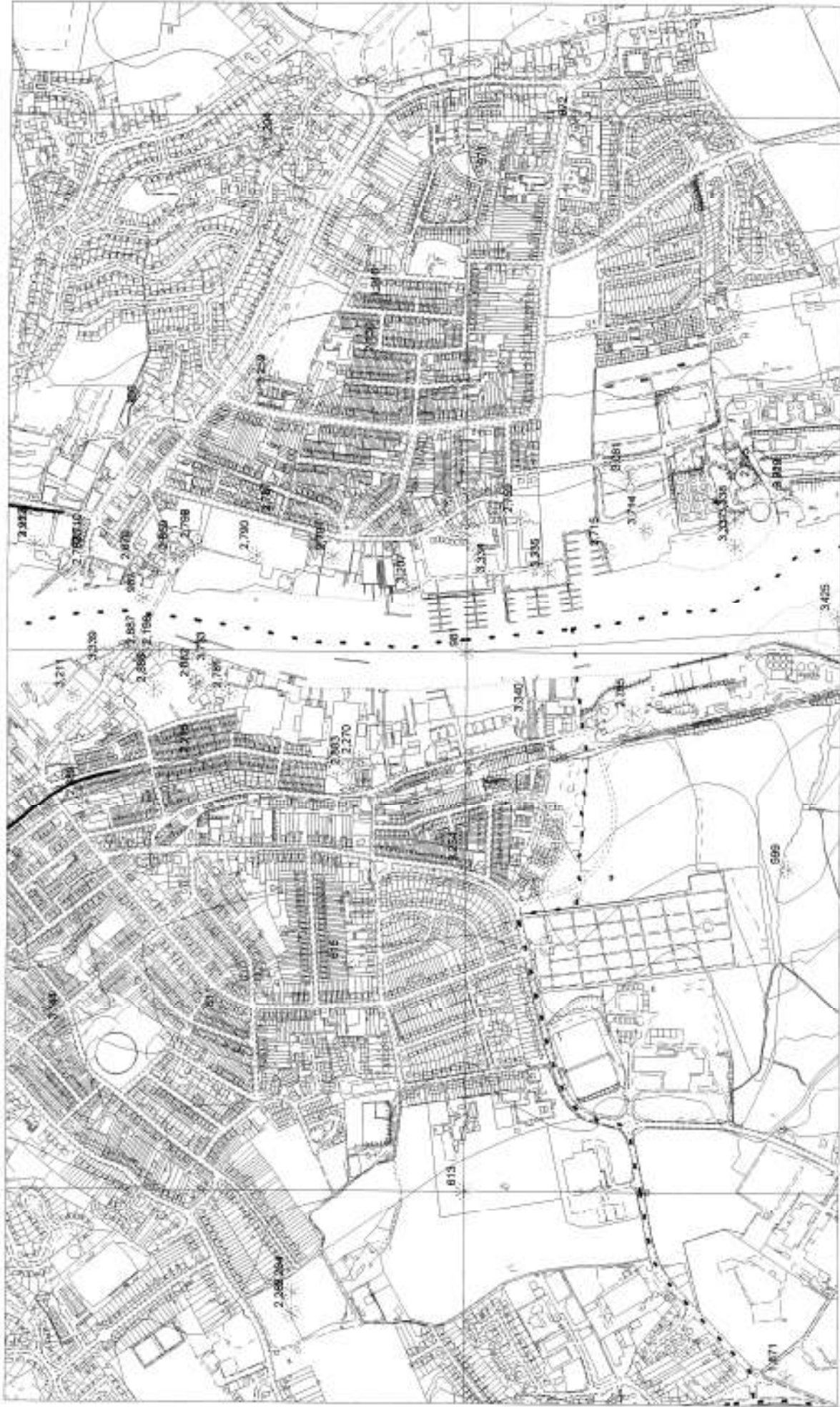


Reproduced by the Isle of Wight Council from Ordnance Survey digital mapping with the permission of the Controller of Her Majesty's Stationery Office. Licence Number LA076694. (c) Crown Copyright. Unauthorised reproduction infringes Crown copyright and may lead to prosecution or civil proceedings

Western Yar. Map 4 (Scale 1:10,000)

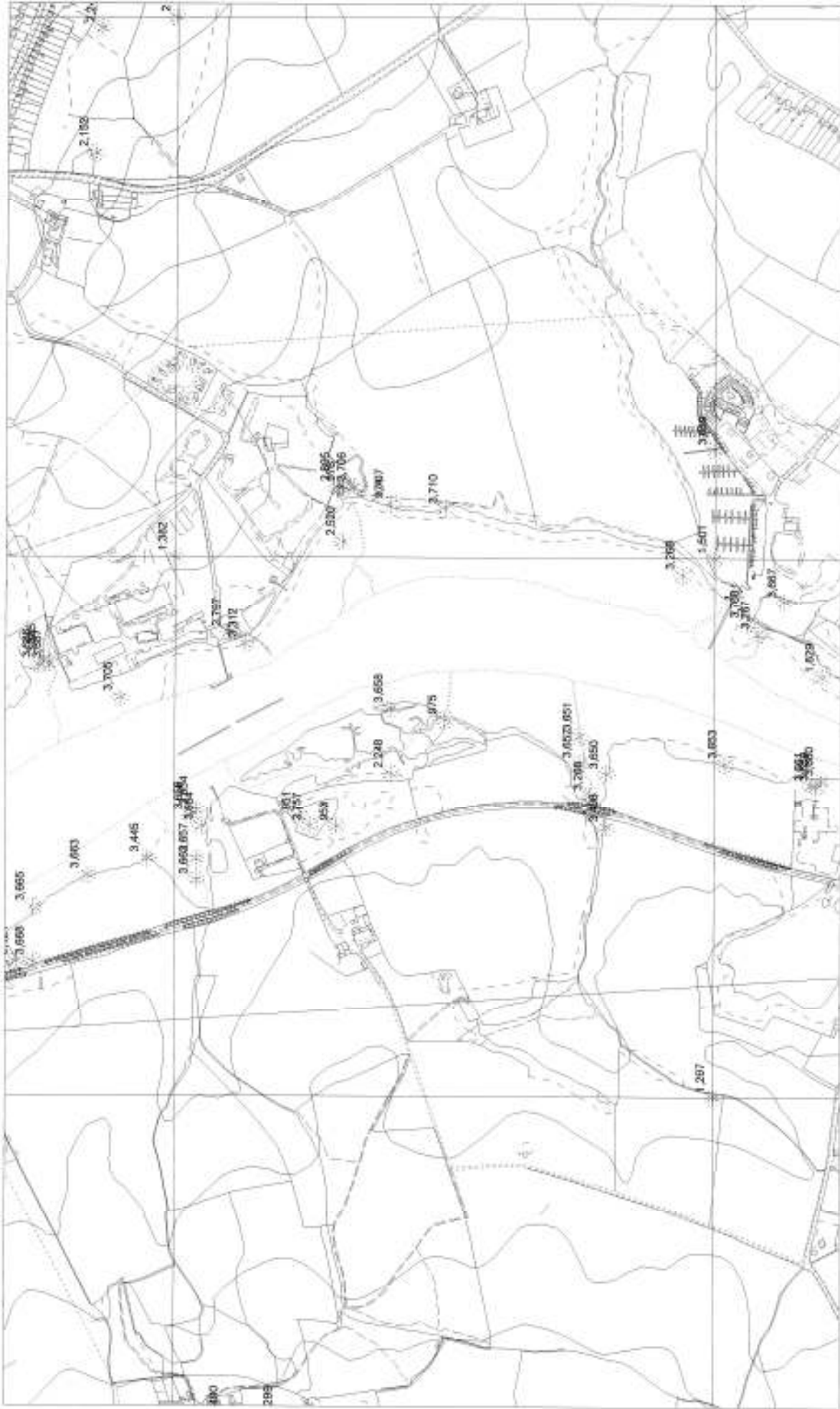
W. Yar

PRN	SITE NAME	SITE TYPE	PERIOD	CONDITION	LAND USE	STATUS
60	Afton	Mill - Tide	Medieval; Post medieval	No evidence on ground No evidence on ground	Built over Scrub	
63	Freshwater, All Saints Church	Church	Early medieval; Medieval	Extant	Building	LB II*
63	Freshwater, All Saints Church	Graveyard	Early medieval; Medieval	Extant	Churchyard	
92	Thorley	Domesday place-name Village, deserted	Medieval	Not known	Grassland	
93	St. Swithin's Church	Church Churchyard	Medieval; Post medieval Medieval; Post medieval	Damaged Damaged	Building Churchyard	LB II*
394	Freshwater - Newport Railway	Railway	Post medieval	Damaged	Thoroughfare	
1217	Field between River Yar and Wilmingham	Find spot	Prehistoric; Medieval	Ploughed	Cultivated	
1220	Field between River Yar and Wilmingham	Find spot	Medieval	Ploughed	Cultivated	
1345	Freshwater Church.	Find spot	Medieval	Sealed	Built over	
1350	Freshwater Causeway	Pill-box	Post medieval	Extant	Verge	
1388	Kings Manor Farm	Manor house	Medieval			
1940	Barnfield Copse	Rectilinear feature	Unknown	Extant	Disturbed grassland	
1987	Western Yar	Find spot	Medieval	Not known	Not known	
2662	Blackbridge Road	Pill-box	Modern	Extant	Verge	
2806	Afton	Pill-box	Modern	Extant	Other	
2839	Blackbridge, Freshwater	Bridge	Post medieval	Not known	Thoroughfare	
2840	Freshwater Causeway	Bridge	Post medieval	Extant	Thoroughfare	
2939	Thorley Bridge	Bridge	Post medieval	Extant	Thoroughfare	
3345	Western Yar	Oyster bed	Post medieval	Not known	Marine	
3497	Freshwater Causeway	Tank trap	Modern	No evidence on ground	Thoroughfare	
3818	Yarmouth	Railway station	Post medieval	Extant	Building	
3819	Yarmouth	Mill dam	Post medieval	Extant	Thoroughfare	
3820	Yarmouth Mill	Railway carriage	Unknown	Extant	Garden	
3821	Western Yar	Hulk	Modern	Coastal erosion	Intertidal	
3822	Thorley Marsh	Bank (earth)	Unknown	Damaged	Grassland	
3853	Western Yar, South of Mill Copse	Bank	Post medieval	Extant	Boundary	
3854	Western Yar, south of Yarmouth Mill	Stake alignment	Unknown	Coastal erosion	Intertidal	
3855	Western Yar, south of Yarmouth Mill	Stake alignment	Unknown	Coastal erosion	Intertidal	
3856	Western Yar, south of Mill Copse	Revetment	Unknown	Coastal erosion	Intertidal	
3857	Western Yar	Earthwork	Unknown	Extant	Grassland	



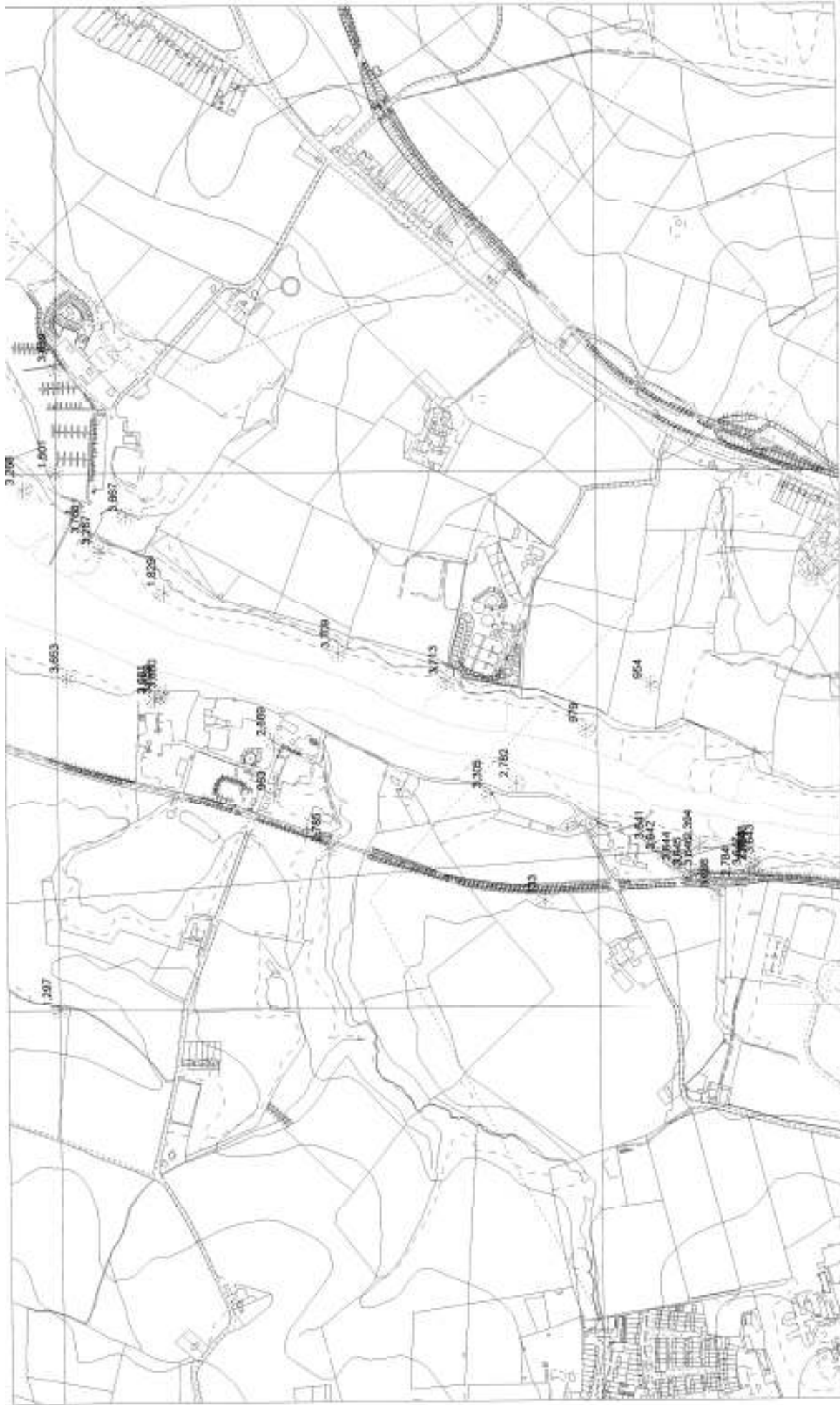
Medina Estuary. Map 1 (Scale 1:10,000)

Restored by the line of Wight Council from Ordnance Survey digital mapping with the permission of the Controller of Her Majesty's Stationery Office. Licence Number L076824. (c) Crown Copyright. Unauthorised reproduction infringes Crown copyright and may lead to prosecution or civil proceedings



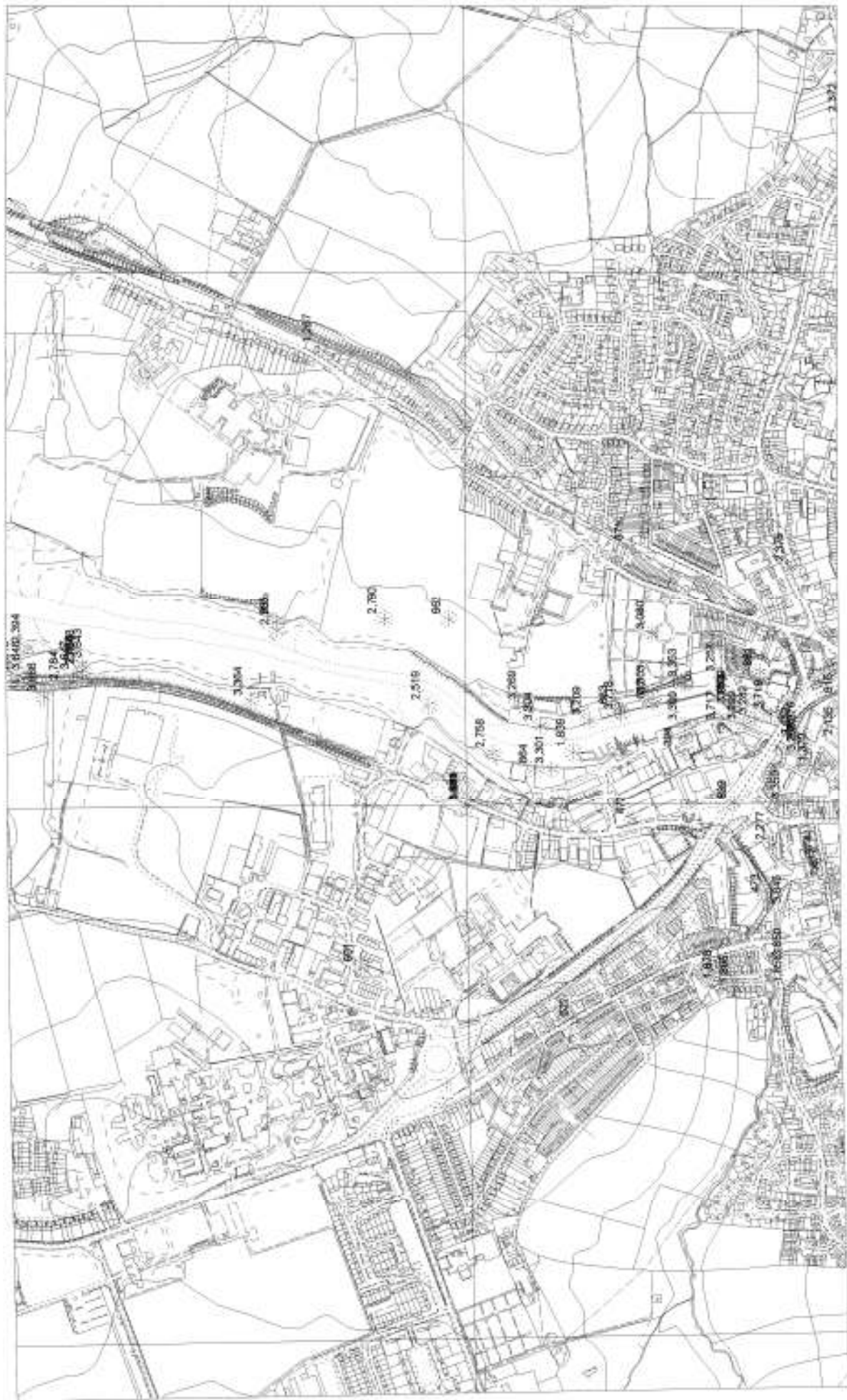
Medina Estuary, Map 3 (Scale 1:10,000)

Reproduced by the Isle of Wight Council from Ordnance Survey digital mapping with the permission of the Controller of Her Majesty's Stationery Office. Licence Number L4076694. (c) Crown Copyright. Unauthorised reproduction infringes Crown copyright and may lead to prosecution or civil proceedings



Medina Estuary. Map 4 (Scale 1:10,000)

Reproduced by the Isle of Wight Council from Ordnance Survey digital mapping with the permission of the Controller of Her Majesty's Stationery Office. Licence Number LA078094. (c) Crown Copyright. Unauthorised reproduction infringes Crown copyright and may lead to prosecution or civil proceedings.



Medina Estuary, Map 5 (Scale 1:10,000)

Reproduced by the Isle of Wight Council from Ordnance Survey digital mapping with the permission of the Controller of Her Majesty's Stationery Office. Licence Number LAU70894. (c) Crown Copyright. Unauthorised reproduction infringes Crown copyright and may lead to prosecution or civil proceedings.

Medina

PRN	SITE NAME	SITE TYPE	PERIOD	CONDITION	LAND USE	STATUS
536	Newport-Cowes Branch Railway	Railway	Post medieval	Damaged	Thoroughfare	
613	West Cowes. Roman Lamp Marshland on later site of Gasholder,	Find spot	Roman	Coastal erosion	Intertidal	
861	Newport	Find spot	Roman; Medieval; Post medieval	Sealed	Built over	
862	Newport	Find spot	Roman	Sealed	Boundary	
863	Newport	Find spot	Roman	No evidence on ground	Marine	
				No evidence on ground	Intertidal	
864	River Medina, Newport	Find spot	Roman	Coastal erosion	Intertidal	
940	Somerton	Oyster bed	Post medieval	No evidence on ground	Waste ground	
941	Somerton	Find spot	Roman	Not known	Waste ground	
951	Werrar hoard (Bronze palstaves)	Hoard	Bronze Age	Not known	Waste ground	
952	Werrar	Occupation debris	Mesolithic	Coastal erosion	Saltmarsh	
953	Werrar	Find spot	Roman; Post medieval	Coastal erosion	Saltmarsh	
				Not known	Waste ground	
954	Fairlee	Find spot	Prehistoric	No evidence on ground	Not known	
955	Hurstake	Find spot	Roman	Coastal erosion	Intertidal	
962	Seaclose Park, Newport	Find spot	Roman	No evidence on ground	Recreational use	
963	Medina Cement Works	Tide mill	Post medieval	Damaged - severe	Waste ground	
974	River Medina (near Folly Inn)	Find spot	Roman	Coastal erosion	Intertidal	
975	South of Werrar	Find spot	Mesolithic	Coastal erosion	Intertidal	
976	East Bank of Medina River	Find spot	Mesolithic	Coastal erosion	Intertidal	
979	East Bank of Medina (Fairlee)	Find spot	Post medieval	Coastal erosion	Intertidal	
1501	East Medina Mill	Mill	Post medieval	Coastal erosion	Intertidal	
1829	Wight Marina.	Find spot	Palaeolithic	Coastal erosion	Intertidal	
1839	River Medina	Find spot	Medieval; Post medieval	Coastal erosion	Intertidal	
2145	Medina Estuary - North of Pinkmead	Find spot	Mesolithic	Coastal erosion	Intertidal	
2146	Medina Estuary - North of Pinkmead	Occupation debris	Unknown	Coastal erosion	Above high tide	
2198	White's Shipbuilding Yard	Find spot	Post medieval	Coastal erosion	Intertidal	
2248	Werrar	Palaeoenvironmental site	Prehistoric	Coastal erosion	Intertidal	
2270	Arctic Road, Cowes	Saltern	Post medieval	Sealed	Built over	
2275	Cowes	Saltern	Post medieval	Not known	Built over	
2276	Newport Quay	Quay	Post medieval	Extant	Coastal, unclass.	
2394	Medina River, west shore	Find Spot	Roman	Coastal erosion	Intertidal	
2466	Dodnor	Find spot	Post medieval	Coastal erosion	Intertidal	

2519	River Medina	Find spot	Post medieval	Coastal erosion	Intertidal
2520	River Medina	Find spot	Roman	Coastal erosion	Intertidal
2755	Shamblers	Brickworks	Post medieval	Not known	Scrub
2756	Medham	Brickworks	Post medieval	No evidence on ground	Scrub
2757	Werrar	Brickworks	Post medieval	Destroyed	Garden
2758	St Cross	Brickworks	Post medieval	Destroyed	Not known
2759	East Cowes Park	Brickworks	Post medieval	No evidence on ground	Built over
				No evidence on ground	Waste ground
2760	Fairlee	Brickworks	Post medieval	No evidence on ground	Recreational use
2782	Dodnor Hard	Landing Point	Post medieval	Coastal erosion	Intertidal
2783	Hurstake Hard	Landing Point	Post medieval	Coastal erosion	Intertidal
2784	Medina, West	Bridge	Post medieval	Not known	Thoroughfare
2785	Medina, West	Viaduct	Post medieval	Extant	Thoroughfare
2787	East Cowes, Clarence Road	Bible Christian Chapel	Post medieval	Extant	Building
2790	East Cowes	Timber pond	Post medieval	Not known	Other
2791	East Cowes	Gas works	Post medieval	Not known	Built over
2792	East Cowes	Shipyard	Post medieval	Not known	Other
2795	East Cowes, Kingston Hard	Landing point	Post medieval	Not known	Built over
2796	East Cowes	Slipway	Post medieval	Not known	Other
2797	The Folly, Medina	Folly; public house	Post medieval	Not known	Building
2882	Cowes	Dock	Post medieval	Not known	Not known
2883	Cowes	Gas works	Post medieval	No evidence on ground	Built over
2886	Cowes	Shipyard	Post medieval	Not known	Built over
2889	Medina, west	Cement works	Modern	Damaged	Waste ground
				Damaged	Building
2895	South of Folly Inn	Stepping stones	Post medieval	Coastal erosion	Intertidal
2929	Kingston, East Cowes	Naval College	Modern	No evidence on ground	Built over
3080	Newport Cemetery, Fairlee Road	Cemetery	Post medieval	Extant	Churchyard
3081	East Cowes Cemetery, Kingston Road	Cemetery	Post medieval	Extant	Churchyard
3209	Seaclose Quay, Newport Harbour	Hand crane	Unknown	Extant	Coastal, unclass.
3257	Newport	Boundary stone	Post medieval	No evidence on ground	Other
3258	Medham	Earthwork	Post medieval	Coastal erosion	Intertidal
				Coastal erosion	Saltmarsh
3266	River Medina - west	Wreck	Modern	Coastal erosion	Intertidal
3267	River Medina - east	Wreck	Modern	Coastal erosion	Intertidal
3268	River Medina - east	Wreck	Modern	Coastal erosion	Intertidal

3269	Newport Harbour	Aircraft hangar	Modern	Extant	Building
3281	Newport Harbour	Hand crane	Modern	Destroyed	Coastal, unclass.
3281	Newport Harbour	Hand crane	Modern	Destroyed	Coastal, unclass.
3282	Newport Harbour	Hand crane	Modern	Damaged - severe	Coastal, unclass.
3283	Newport Harbour	Drinking fountain	Modern	Extant	Coastal, unclass.
3296	The Quay, Newport Harbour	Slipway	Post medieval	Extant	Intertidal
				Extant	Above high tide
3297	Newport Reform Wharf	Quay	Post medieval	Not known	Coastal, unclass.
3299	Little London Quay, Newport harbour	Quay	Post medieval	Extant	Coastal, unclass.
3300	Carpenters Quay, Newport harbour	Quay	Modern	Extant	Coastal, unclass.
3301	Blackhouse Quay, Newport harbour	Quay	Modern	Extant	Coastal, unclass.
3302	New Quay, Newport harbour	Quay	Post medieval	Extant	Coastal, unclass.
3303	Corporation Quay, Newport harbour	Quay	Modern	Extant	Coastal, unclass.
3304	Seaclose Quay, Newport harbour	Quay	Modern	Extant	Coastal, unclass.
3305	River Medina	Palaeoenvironmental site	Unknown	Coastal erosion	Intertidal
3312	The Folly Inn, River Medina	Hard	Post medieval	Coastal erosion	Intertidal
3315	River Medina, Whippingham	Hard	Unknown	Coastal erosion	Intertidal
3334	East Cowes	Shipyard	Post medieval	Not known	Other
3335	East Cowes	Timber pond	Post medieval	Coastal erosion	Intertidal
3337	Little Shamblers, East Cowes	Landing Point	Post medieval	Not known	Not known
3338	Little Shamblers, East Cowes	Shipyard	Post medieval	Not known	Not known
3340	Shamblers, West Cowes	Slipway	Post medieval	No evidence on ground	Other
3342	River Medina	Oyster bed	Post medieval	Not known	Marine
3353	Newport Harbour	Air raid shelter	Modern	Extant	Other
3359	Sea Street, Newport	Watermill	Post medieval	No evidence on ground	Built over
3360	Newport Harbour	Watermill	Post medieval	No evidence on ground	Not known
3361	Newport Harbour	Dock	Post medieval	No evidence on ground	Built over
3364	Hurstake	Shipyard	Post medieval	No evidence on ground	Garden
				No evidence on ground	Intertidal
3423	Medina Estuary - north of Pinkmead	Hearth	Prehistoric	Coastal erosion	Intertidal
3424	Medina Estuary - north of Pinkmead	Burnt flint scatter	Prehistoric	Coastal erosion	Intertidal
3425	Medina Estuary - Somerton	Stake alignment	Unknown	Coastal erosion	Intertidal
3425	Medina Estuary - Somerton	Stake alignment	Unknown	Coastal erosion	Intertidal
3442	River Medina (West). Medham	Hearth	Unknown	Coastal erosion	Woodland
3443	River Medina (West). Medham	Hearth	Unknown	Extant	Woodland
3444	River Medina (West). Medham	Hearth	Unknown	Extant	Woodland

3445	River Medina (West). Pinkmead	Palaeoenvironmental site	Unknown	Extant	Disturbed grassland
				Coastal erosion	Above high tide
3496	North of Medina Cement Works	Tank trap	Modern	Not known	Thoroughfare
3641	River Medina, Dodnor	Boundary stone	Modern	Coastal erosion	Intertidal
3642	River Medina, Dodnor	Boundary stone	Modern	Coastal erosion	Intertidal
3643	River Medina, Dodnor	Boundary stone	Modern	Coastal erosion	Above high tide
3644	River Medina, Dodnor	Boundary stone	Modern	Coastal erosion	Above high tide
3645	River Medina, Dodnor	Boundary stone	Modern	Coastal erosion	Above high tide
3646	River Medina, Dodnor	Boundary stone	Modern	Coastal erosion	Above high tide
3647	River Medina, Dodnor	Boundary stone	Modern	Coastal erosion	Intertidal
3648	River Medina, Dodnor	Boundary stone	Modern	Coastal erosion	Intertidal
3650	North of Medina Cement Works	Palaeoenvironmental site	Unknown	Coastal erosion	Saltmarsh
3651	South of Werrar	Hulk	Modern	Coastal erosion	Intertidal
3652	South of Werrar	Hulk	Modern	Coastal erosion	Not known
3653	North of Medina Cement Works	Find spot	Prehistoric	Coastal erosion	Intertidal
3654	Pinkmead	Hulk	Unknown	Coastal erosion	Intertidal
3655	Pinkmead	Hulk	Unknown	Coastal erosion	Intertidal
3656	Pinkmead	Hulk	Unknown	Coastal erosion	Intertidal
3657	Pinkmead	Hulk	Unknown	Coastal erosion	Intertidal
3658	Werrar	Bank (earthen); stake alignment	Unknown	Coastal erosion	Intertidal
3659	Medina Cement Works	Hulk	Unknown	Coastal erosion	Intertidal
3660	Medina Cement Works	Hulk	Unknown	Coastal erosion	Intertidal
3661	Medina Cement Works	Hulk	Unknown	Coastal erosion	Intertidal
3662	Pinkmead	Post group	Unknown	Coastal erosion	Intertidal
3663	North of Pinkmead	Find spot	Prehistoric	Coastal erosion	Intertidal
3664	Pinkmead	Find spot	Prehistoric	Coastal erosion	Intertidal
3665	North of Pinkmead	Structure	Unknown	Coastal erosion	Intertidal
3666	South of Dodnor	Stake alignment	Unknown	Coastal erosion	Intertidal
3667	Wight Marina, "Ryde Queen"	Boat	Post mediaval	Coastal erosion	Above high tide
3668	Medham	Brickworks	Post medieval	No evidence on ground	Grassland
3669	River Medina, Kingston	Stake alignment	Unknown	Coastal erosion	Intertidal
3670	River Medina, Kingston	Bank	Unknown	Coastal erosion	Intertidal
3671	River Medina, Kingston	Post group	Unknown	Coastal erosion	Intertidal
3672	River Medina, Kingston	Stake alignment	Unknown	Coastal erosion	Intertidal
3673	River Medina, Kingston	Stake alignment	Unknown	Coastal erosion	Intertidal
3674	River Medina, Kingston	Stake alignment	Unknown	Coastal erosion	Intertidal

3675	River Medina, Kingston	Stake alignment	Unknown	Coastal erosion	Intertidal
3676	River Medina, Kingston	Earthwork	Unknown	Coastal erosion	Intertidal
3677	River Medina	Stake alignment	Unknown	Coastal erosion	Intertidal
3678	River Medina, Whippingham	Find spot	Prehistoric	Coastal erosion	Intertidal
3679	River Medina, Whippingham	Burnt flint hearth	Unknown	Coastal erosion	Above high tide
3680	River Medina, Whippingham	Find spot	Roman	Coastal erosion	Intertidal
3681	River Medina, Whippingham	Find spot	Prehistoric	Coastal erosion	Intertidal
3682	River Medina, Whippingham	Palaeoenvironmental site	Unknown	Coastal erosion	Above high tide
3683	River Medina, Whippingham	Stake alignment	Unknown	Coastal erosion	Intertidal
3684	River Medina, Whippingham	Stake alignment	Unknown	Coastal erosion	Intertidal
3685	River Medina, north of Folly Works	Stake alignment	Unknown	Coastal erosion	Intertidal
3686	River Medina, north of Folly Works	Palaeoenvironmental site	unknown	Coastal erosion	Above high tide
3687	River Medina, north of Folly Works	Hulk	Modern	Coastal erosion	Intertidal
3688	Whippingham	Wall	Unknown	Damaged	Boundary
3689	Claybrook	Oyster bed	Post medieval	Coastal erosion	Intertidal
3697	River Medina, Somerton	Hulk	Unknown	Coastal erosion	Intertidal
3698	River Medina, Somerton	Hulk	Unknown	Coastal erosion	Intertidal
3699	River Medina, Somerton	Hulk	Unknown	Coastal erosion	Intertidal
3700	River Medina, Medham	Hard	Unknown	Coastal erosion	Intertidal
3701	River Medina, Medham	Post group	Unknown	Coastal erosion	Intertidal
3702	River Medina, north of Pinkmead	Stake alignment	Unknown	Coastal erosion	Intertidal
3703	River Medina, north of Pinkmead	Burnt flint hearth	Unknown	Coastal erosion	Above high tide
3704	River Medina, Medham	Quay	Post medieval	Destroyed	Intertidal
3705	River Medina, Folly Works	Stake alignment	Unknown	Coastal erosion	Intertidal
3706	River Medina, south of Folly Inn	Stake alignment	Unknown	Coastal erosion	Intertidal
3707	River Medina, south of Folly Inn	Palaeoenvironmental site	Unknown	Coastal erosion	Above high tide
3708	River Medina, Wight Marina	Hulk	Unknown	Coastal erosion	Intertidal
3709	River Medina, Fairlee	Stake alignment	Unknown	Coastal erosion	Intertidal
3710	River Medina, north of Wight Marina	Stake alignment	Unknown	Coastal erosion	Intertidal
3711	River Medina, Somerton	Hulk	Unknown	Coastal erosion	Intertidal
3712	East Cowes, Kingston	Gas works	Modern	Damaged	Not known
3713	River Medina, Fairlee	Stake alignment	Unknown	Coastal erosion	Intertidal
3714	River Medina, near East Cowes Cemetery	Hulk	Unknown	Not known	Other
				Coastal erosion	Intertidal
3715	River Medina, near East Cowes Cemetery	Hulk	Unknown	Coastal erosion	Intertidal
3717	Newport Harbour, Little London Quay	Jib crane	Unknown	Damaged	Verge

3718	Newport Harbour, Corporation Quay	Slipway	Modern	Coastal erosion	Above high tide
3718	Newport Harbour, Corporation Quay	Slipway	Modern	Coastal erosion	Intertidal
3719	Newport Harbour, Little London Quay	Jib crane	Unknown	Damaged - severe	Not known
3748	Medham	Narrow ridge and furrow	Unknown	Coastal erosion	Other
3749	Medham	Air raid shelter	Modern	Coastal erosion	Scrub

E. Yar

PRN	SITE NAME	SITE TYPE	PERIOD	CONDITION	LAND USE	STATUS
2592	Brading Haven	Bank - earthen	Post medieval	Coastal erosion	Disturbed grassland	
2593	Brading Haven	Bank - earthen	Unknown	Coastal erosion	Disturbed grassland	
2594	Brading Haven	Bank - earthen		Coastal erosion	Disturbed grassland	
2595	Brading Haven	Bank - earthen		Coastal erosion	Disturbed grassland	
3235	Yarbridge	Pill-box	Modern	Coastal erosion	Verge	
3236	Yarbridge	Pill-box	Modern	Not known	Not known	

Misc.

PRN	SITE NAME	SITE TYPE	PERIOD	CONDITION	LAND USE	STATUS
195	Hoy's Monument	Monument	Post medieval	Coastal erosion	Heathland	LB II
196	St. Catherines Hill, 18th century lighthouse	Lighthouse	Post medieval	Coastal erosion	Not known	LB II
1066	Ashey Down Sea Mark	Sea mark	Post medieval	Coastal erosion	Grassland	SAM
2701	East Cowes	Sea mark	Post medieval	Extant	Building	
2890	Wroxall	Obelisk	Post medieval			
2907	St Catherine's Hill	Signal Station	Post medieval	No evidence on ground	Grassland	
2909	Ashey Down	Signal Station	Post medieval	No evidence on ground	Grassland	
3180	Ventnor	Radar station	Modern	Damaged	Heathland	
3259	Frank James Hospital, East Cowes	Alms house	Post medieval	Extant	Building	LB II
3291	Mottistone Down	Signal station	Post medieval	Not known	Disturbed grassland	
3293	Bembridge Down	Signal station	Post medieval	No evidence on ground	Disturbed grassland	
3333	St Helens, Upper Green Road	Alms house	Post medieval	Extant	Building	
3384	Niton	Barracks	Post medieval	No evidence on ground	Built over	
3392	Boxer Lane, Niton	Hollow way	Unknown	Extant	Thoroughfare	
3395	Dean Farm	Bank - earthen	Unknown	Extant	Scrub	
1162	St.Helens Fort. (19th century.)	Fort	Post medieval	Extant	Intertidal	SAM/LB II
1195	No Man's Land Fort	Fort	Post medieval	Extant	Marine	SAM
2899	Bembridge-Portsmouth	Ferry	Modern	No evidence on ground	Intertidal	
2918	Bembridge	Light	Post medieval	Not known	Marine	
3113	No Mans Land	Anti-aircraft battery	Modern	Not known	Marine	
3177	Boniface Down	Radar station	Modern	Not known	Heathland	
3203	Portsmouth/Fishbourne Passage	Ferry	Post medieval	Extant	Coastal, unclass.	
3204	Portsmouth/Ryde Passage	Ferry	Post medieval	Extant	Marine	
3205	Southampton/Cowes Passage	Ferry	Post medieval	Extant	Coastal, unclass.	
3206	Lymington/Yarmouth Passage	Ferry	Post medieval	Extant	Coastal, unclass.	
3208	Nab Tower, Nab Rock	Lighthouse	Modern	Extant	Marine	
3295	St Helens - Langstone Harbour	Ferry	Post medieval	Not known	Intertidal	
3362	Warner Shoal	Lightship	Post medieval	Not known	Marine	
3363	Nab Shoal	Lightship	Post medieval	Not known	Marine	
3213	Hurst Point	Low light	Post medieval	Not known	Coastal, unclass.	
3214	Hurst Point	High light	Post medieval	Not known	Not known	
622	Gurnard Beach	Find spot	Roman; Iron Age	Coastal erosion	Intertidal	
868	Niton Cliff	Find spot	Neolithic	Coastal erosion	Cliffs	

1356	Gurnard Beach	Find spot	Roman	Coastal erosion	Intertidal
2271	Isle of Wight	Saltern	Post medieval	Not known	Not known
2272	Bowcombe	Saltern	Post medieval	Not known	Not known
2273	Watchingwell	Saltern	Post medieval	Not known	Not known
2274	Whitfield	Saltern	Post medieval	Not known	Not known
3254	Cowes	Anti-aircraft battery	Modern	Not known	Not known
3255	Shanklin	Anti-aircraft battery	Modern	Not known	Not known
3256	Yarmouth	Anti-aircraft battery	Modern	Not known	Not known
3507	St Catherine's Point	Anti aircraft battery	Modern	Not known	Not known
96	Yarmouth	Find spot	Roman	Not known	Not known
97	Yarmouth	Hospital	Medieval	Not known	Not known

If you would like this document in a different format, please contact
our Customer Services department:
Telephone: 0870 333 1181
Fax: 01793 414926
Textphone: 01793 414878
E-mail: customers@english-heritage.org.uk