

**Land at Holmes Close,
Hamstead, Great Barr:**

**An Archaeological
Evaluation 2008**

Checked by

Supervisor..MC..... date..21.04.08.....

Project Manager..SP_.....

Project No. 1774

(GBRHC07)

April 2008

Land at Holmes Close, Hamstead, Great Barr:

An Archaeological Evaluation 2008

By Mark Charles

**For
Black Country Housing Group**

For further information please contact:

Alex Jones (Director)
Birmingham Archaeology
The University of Birmingham
Edgbaston
Birmingham B15 2TT
Tel: 0121 414 5513
Fax: 0121 414 5516
E-Mail: bham-arch@bham.ac.uk
Web Address: <http://www.barch.bham.ac.uk/bufau>

**LAND AT HOLMES CLOSE, HAMSTEAD, GREAT BARR:
AN ARCHAEOLOGICAL EVALUATION 2008**

CONTENTS

1.	INTRODUCTION.....	1
1.1	BACKGROUND TO THE PROJECT	1
1.2	LOCATION AND GEOLOGY	1
2.	ARCHAEOLOGICAL AND HISTORICAL BACKGROUND	1
3.0	AIMS AND OBJECTIVES	2
4.0	METHODOLOGY	2
5.1	FIELDWORK	2
5.0	RESULTS.....	3
5.1	INTRODUCTION	3
5.2	SUBSOIL (NATURAL)	3
5.3	SUMMARY OF ARCHAEOLOGICAL FEATURES AND DEPOSITS.....	3
5.4	OVERBURDEN AND TOPSOIL	3
7.0	IMPLICATIONS AND RECCOMENDATIONS	4
8.0	ACKNOWLEDGEMENTS.....	4
9.0	CARTOGRAPHIC SOURCES	4
10.0	REFERENCES.....	4

Figures

- 1 Site Location
- 2 Historic map progression
- 3 Trench location plan
- 4 Trench 1, north facing section. Trench 2, west facing section

Plates

- 1 Trench 1, rubble layer, looking SE
- 2 Trench 1, looking SW
- 3 Trench 2, services, looking N
- 4 Trench 2, brick footing (202), looking E

Appendices

- 1 Brief (Sandwell MBC) Removed
- 2 Written Scheme of Investigation (Birmingham Archaeology) Removed
- 3 Sandwell Sites and Monuments Record (SMR)

SUMMARY

An archaeological evaluation of land at Holmes Close, Hamstead, Great Barr (centred on NGR SP 041931) was undertaken by Birmingham Archaeology in April 2008. The evaluation took place in advance of a proposed residential development and aimed to locate archaeological evidence of the origin and development of Great Barr from the medieval period to the present day. More specifically we aimed to locate the site of Hamstead House which is visible on nineteenth century maps.

The trial-trenching uncovered evidence of brick foundations. It was not possible to confirm whether these were associated with Hamstead House due to the location of live services within the trench concerned. However, the foundations were overlain by a brick demolition layer that may have been associated with the destruction of a structure dating to the late eighteenth or nineteenth centuries.

**LAND AT HOLMES CLOSE, HAMSTEAD, GREAT BARR:
AN ARCHAEOLOGICAL EVALUATION 2007.**

1. INTRODUCTION

1.1 Background to the project

Birmingham Archaeology was commissioned by Black Country Housing Group to undertake an archaeological evaluation ahead of a proposed residential development at Holmes Close, Hamstead, Great Barr. The work was carried out as a condition of Planning Consent.

This report outlines the results of the field evaluation carried out on April 14th 2008 and has been prepared in accordance with the Institute of Field Archaeologists Standards and Guidance for Archaeological Evaluations (IFA 2001).

The evaluation conformed to a brief produced by Sandwell MBC (Appendix 1), and a Written Scheme of Investigation (Birmingham Archaeology 2008, Appendix 2) in accordance with guidelines laid down in Planning Policy Guidance Note 16 (DoE 1990).

1.2 Location and geology

The site is within a predominantly residential area within half a mile of the Local Shopping Centre at Hamstead Village (NGR SP 041931, Fig. 1). The site is bounded to the north, east and south by residential gardens and to the west by the access to Holmes Close. The site slopes gently towards the south with a drop of approximately three metres from the garages on James Road to Hamstead Road. The Council has demolished the properties known as Holmes Close and the site is cleared and grassed with a large pond positioned towards the centre of the site.

The underlying geology consists of bedrock masked by a horizon of glaciofluvial deposits comprising silts, sands and gravels.

It is highly likely that a layer of demolition debris will be present at the site though to what depth is not currently known. Ground investigations 100m to the south-east of the site encountered made ground to a depth of 3.65 metres consisting of black colliery waste, ash gravel and clay fill.

2. ARCHAEOLOGICAL AND HISTORICAL BACKGROUND

The site is the former location of Hamstead House, which is visible on an early historic map of 1834, and later historic maps of 1886, 1917 and 1947 (Fig. 2). The 1886 map depicts Hamstead House in a still largely rural landscape with Hamstead farm (SMR 9647, appendix 3) just to the north. A tramway carrying coal from the Hamstead Colliery (SMR 6722, appendix 3), to the south-east, and the canal basin directly to the north, is the only industrial activity visible at this time. By 1917 the house and farm are still in situ, but industrial activity has spread to the north-east where a large external coal store or spoil heap has been situated. In 1947 the house is still visible but the rural aspect, apparent in 1917, has all but disappeared as residential development and associated buildings to the north-west begin to enclose the house. By 1962 Hamstead House has disappeared, although the farm buildings to the north appear to

have survived and the site of the house is surrounded on three sides by residential development.

The current application provides a fresh opportunity of examining the origins and development of the medieval Great Barr. Isolated pottery fragments are also likely to provide important information on the chronology of the town, the status of the inhabitants and their general living conditions. Other archaeological remains could also be revealed.

3.0 AIMS AND OBJECTIVES

The principle aim of the evaluation is to determine the character, extent, date, state of preservation and the potential significance of any buried remains.

More specific aims were to:

- To establish the presence/absence of archaeological remains within the development area
- To determine the nature, extent, condition, character, quality and date of any archaeological remains encountered
- To provide further information on the origins and development of Great Barr from the medieval period to the present day
- To contribute to any existing corpus of academic knowledge
- To make available to interested parties the results of the investigation subject to any confidentiality restrictions

4.0 METHODOLOGY

5.1 Fieldwork

A total of 2 trenches were excavated across the site totalling 30m² (two trenches measuring 10m x 1.5m) which will provide a 3% sample of the total area (Fig. 3).

Trenches were located to ensure uniform coverage across the site and were surveyed-in using appropriate survey instruments.

All topsoil and modern overburden was removed using a JCB type mechanical excavator with a toothless ditching bucket, under direct archaeological supervision, down to, where possible, the uppermost archaeological horizon or the natural subsoil. Subsequent cleaning and excavation was by hand. The depth of archaeological deposits across the site was assessed. However, due to a concentration of live services in Trench 2, a full excavation down to the natural subsoil or topmost archaeological horizon in this trench was not possible.

All stratigraphic sequences were recorded, even where no archaeology was present. Features were planned at a scale of 1:20 or 1:50, and sections were drawn of all cut features and significant vertical stratigraphy at a scale of 1:20 or 1:10. A comprehensive written record

was maintained using a continuous numbered context system on *pro-forma* context and feature cards. For clarity, the starting point for the continuous number sequence was 101 for Trench 1 and 201 for Trench 2. Written records and scale plans were supplemented by photographs using colour slide, monochrome print and digital photography.

The site archive will be prepared according to guidelines set down in Appendix 3 of the Management of Archaeology Projects (English Heritage, 1991), the Guidelines for the Preparation of Excavation Archives for Long-term Storage (Walker 1990) and Standards in the Museum Care of Archaeological collections (Museum and Art Galleries Commission, 1992). The paper archive will be deposited with Community History and Archives Service subject to permission from the landowner.

5.0 RESULTS

5.1 Introduction

The following section contains a brief summary of the results; full details are available in the project archive.

5.2 Subsoil (natural)

The natural mid-yellow-orange sandy gravel subsoil (101, 201) was reached at depths below current ground level of between 0.90m, in Trench 2, and 0.95m in Trench 1.

5.3 Summary of archaeological features and deposits.

Trench 1: aligned E-W (Fig. 4 Plates 1 & 2)

No features cut the natural subsoil.

Trench 2: aligned N-S (Fig. 4 Plates 3 & 4)

Only one feature cut the natural subsoil, a brick footing or foundation (201) (Fig.3 Plate 4). The footing, located in the eastern wall of the trench, survived to four courses, and measured 0.50m high by 0.40m in width. It was encountered at a depth 0.40m. The bricks were orange-red and measured 9in. (0.225m) by 4 in. (0.10m) by 2 ¾ in. (0.07m). The colour and size of brick were typical of those produced in the late eighteenth and nineteenth centuries. No finds were recovered.

5.4 Overburden and topsoil

In Trench 1, the natural subsoil (101) was overlain to the east of the trench by a layer of mid-grey-brown silty sandy clay with demolition rubble inclusions (102). It measured 0.20m in depth, and lay partially beneath a layer of demolition rubble (103). This layer was located towards to the west of the trench and consisted mainly of brick. The bricks were of a similar size and colour of those that formed the brick footing 201. The layer measured 4.85m in width and varied in depth between 0.10m and 0.74m in depth. This, in turn, was overlain by a layer of mid-brown-grey silty clay subsoil (104) measuring between 0.10m - 0.40m in depth. This layer was sealed by dark brown silty clay organic topsoil (105) that varied in depth between 0.10m and 0.20m deep.

Where exposed, the natural subsoil (201) in Trench 2 was overlain by a layer of demolition rubble consisting mainly of brick (203). The layer was encountered across the whole trench down to the exposed natural, a depth of 0.75m. This layer was sealed by dark brown silty clay organic topsoil (2000), 0.20m deep.

6.0 DISCUSSION

The trial-trenching uncovered evidence of brick foundations and a possibly associated brick demolition layer that suggested that a structure had been demolished on site. It is possible that these remains may be associated with Hamstead House though this was not conclusively proven. A large degree of modern truncation was recorded at the site in the form of service trenches and a pond.

7.0 IMPLICATIONS AND RECCOMENDATIONS

It is recommended that no further archaeological work is required in association with the development at Holmes Close, Hamstead, Great Barr.

8.0 ACKNOWLEDGEMENTS

The project was commissioned by Black Country Housing. Thanks go to Graham Eyre-Morgan, Borough Archaeologist, who monitored the project on behalf of Sandwell MBC. Work on site was supervised by Mark Charles and assisted by Tom Burt. Mark Charles produced the written report which was illustrated by Nigel Dodds. Sam Paul edited the report and also managed the project for Birmingham Archaeology.

9.0 CARTOGRAPHIC SOURCES

1886 Ordnance Survey map first edition
1917 Ordnance Survey map
1947 Ordnance Survey map
1962 Ordnance Survey map

10.0 REFERENCES

Department of the Environment (DoE), 1990 *Planning Policy Guidance Note 16: Archaeology and Planning*

Institute of Field Archaeologists (IFA) 2001 *Standards and Guidance for Archaeological Evaluations*

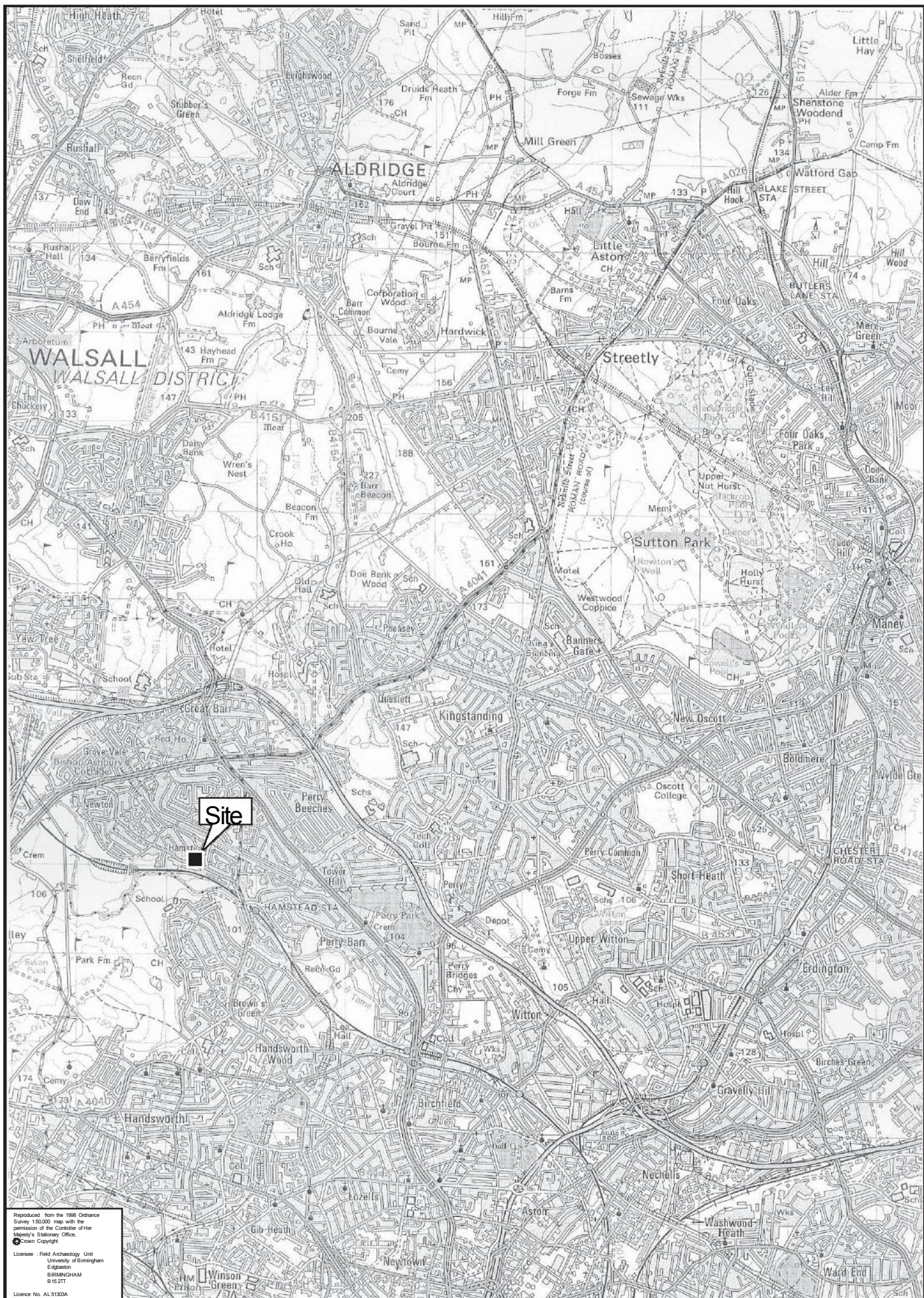


Fig.1

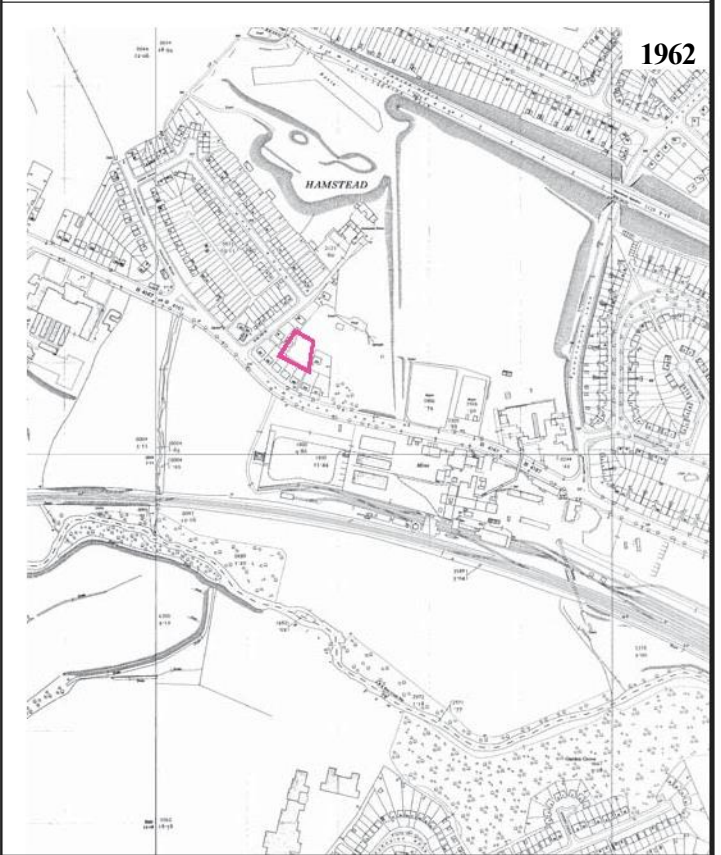
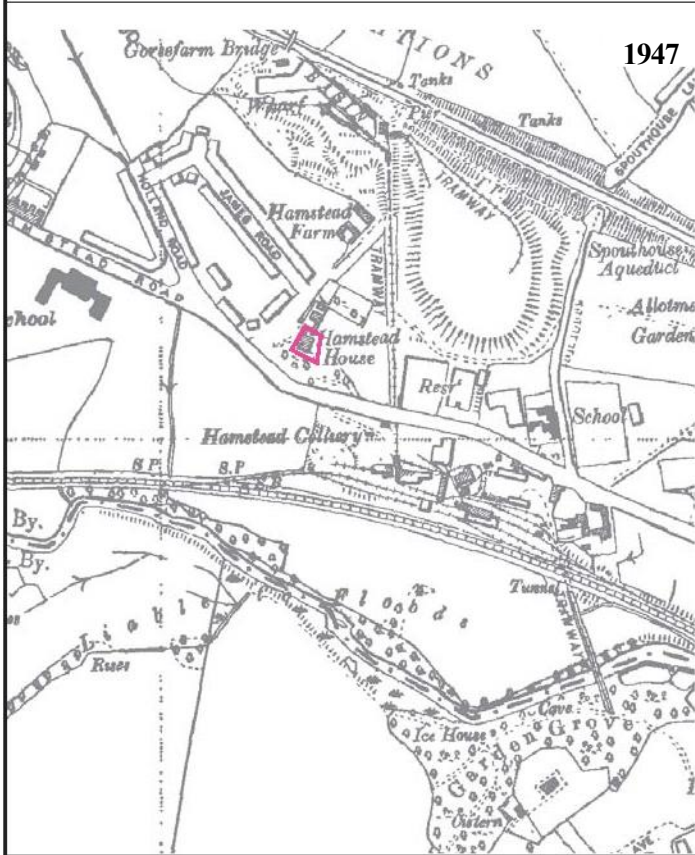
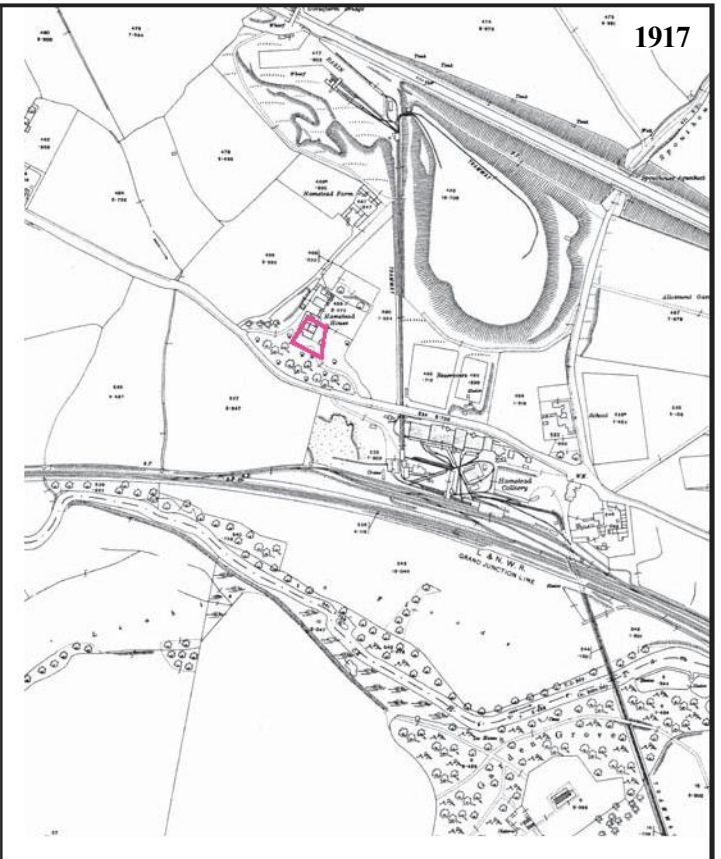
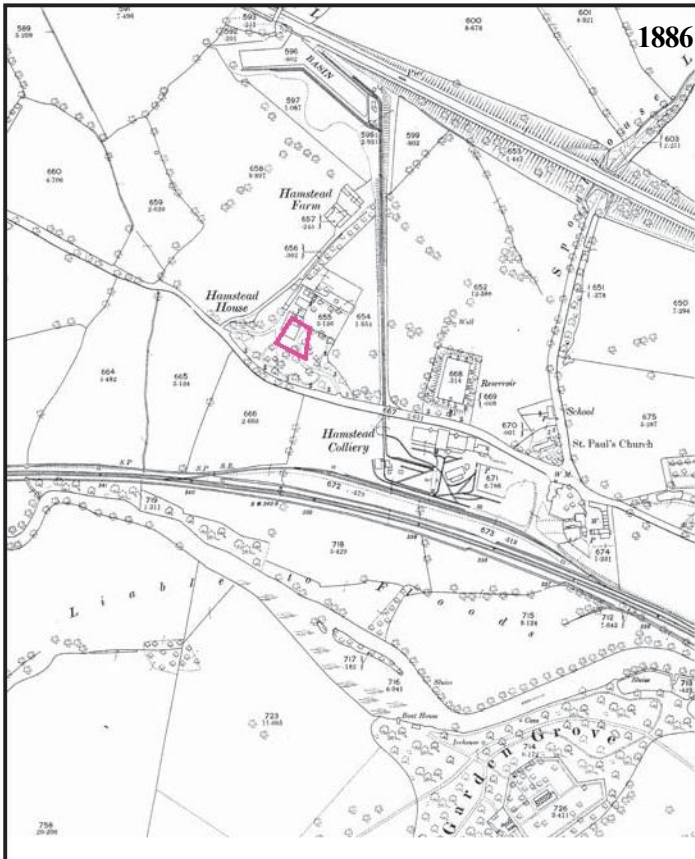


Fig.2

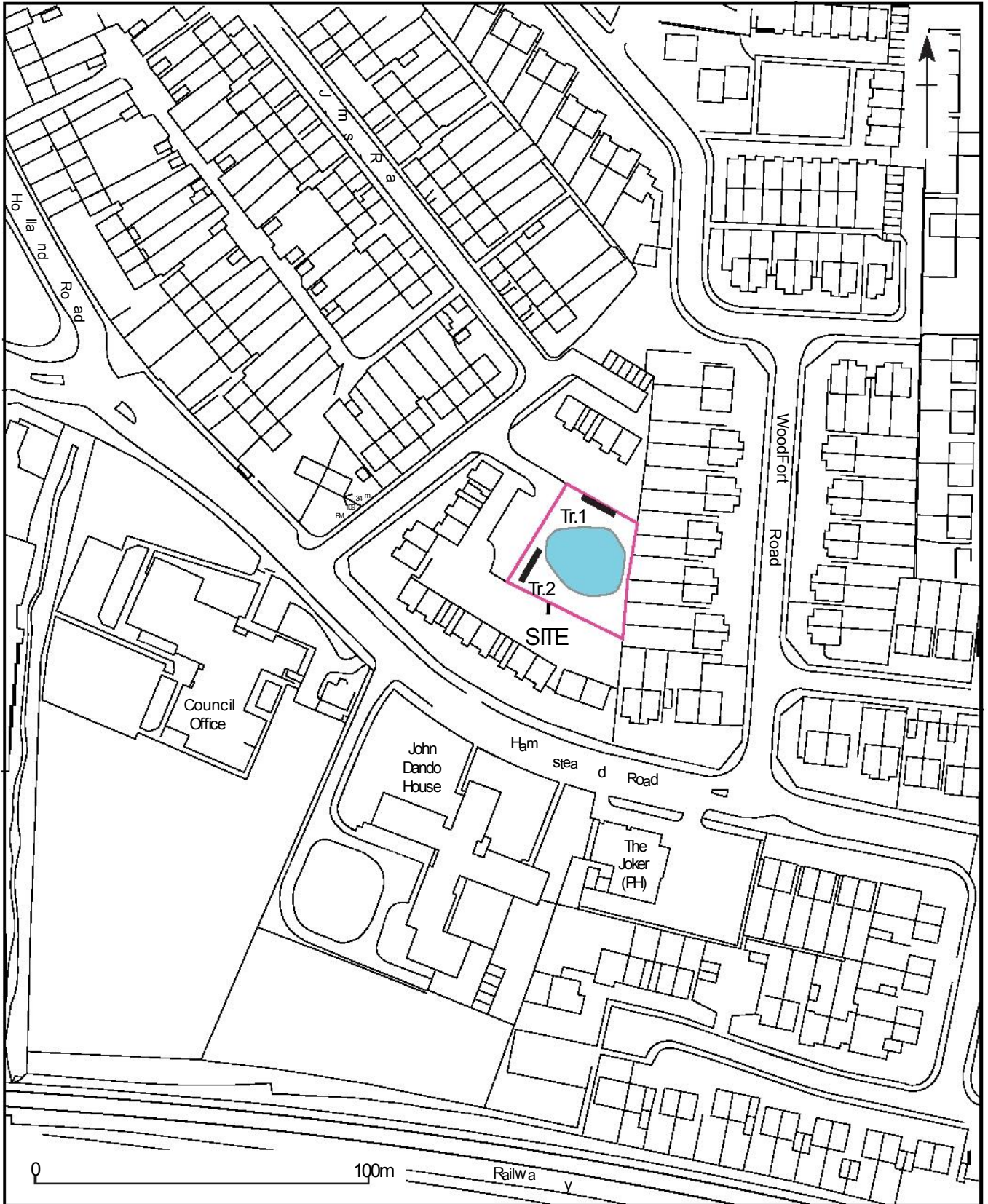


Fig.3

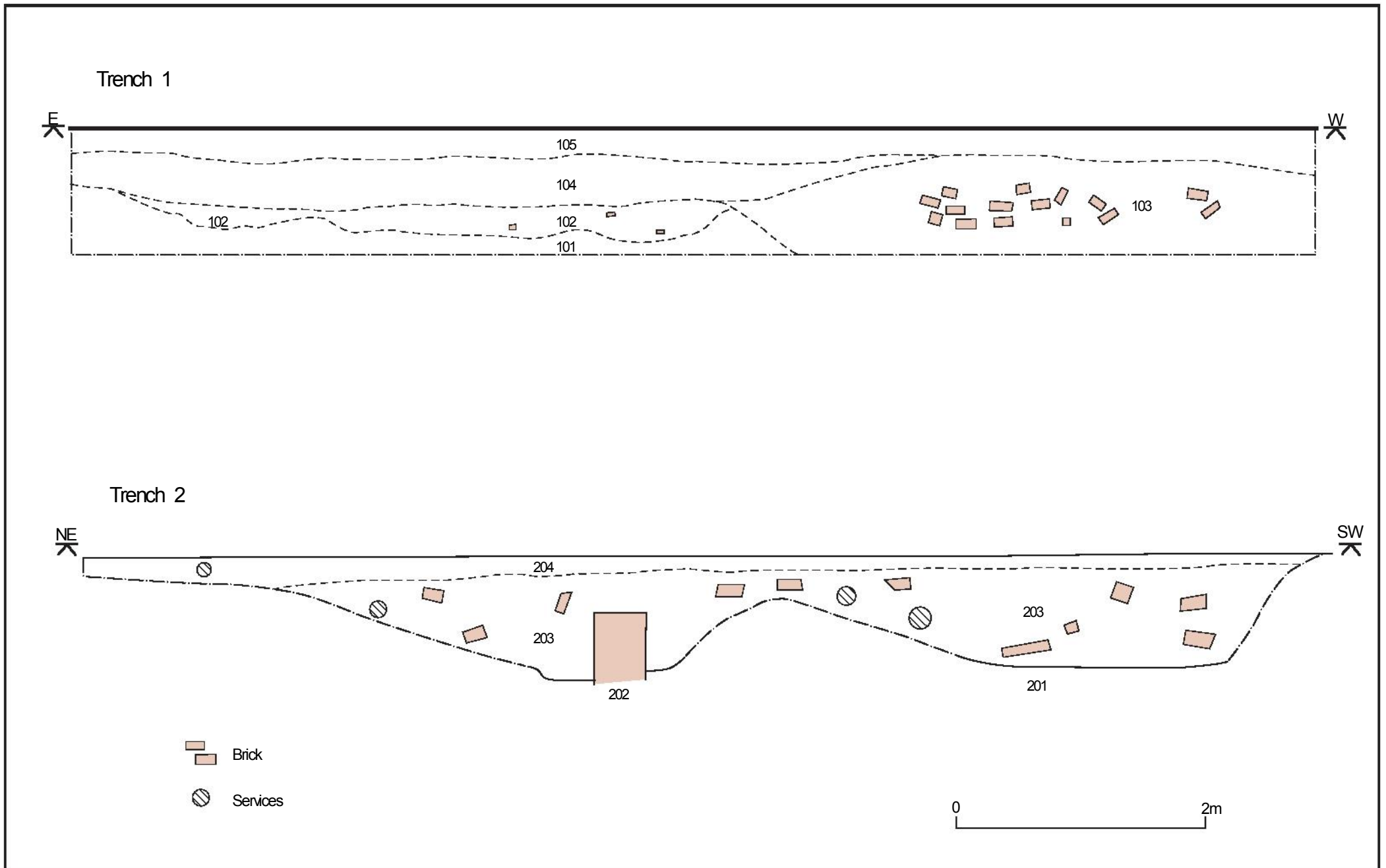


Fig.4



Plate 1



Plate 2



Plate 3



Plate 4

Appendix 3: Sandwell SMR Designation Full Report

15/04/2008

Number of records: 2

Holmes Close: Listed Buildings Search on NGR SP04169312 to a radius of 500m.

DesigUID: D505 **Type:** Listed Building **Status:** Active

Preferred Ref **LBSUID** **Volume/Map/Item**

437038 437038 1868, 5, 167

Name: GORSE FARM BRIDGE AT SP 041 934 TAME VALLEY CANAL, West Bromwich

Grade: II **Date** 14/10/1991 **Amended:** **Revoked:**

Legal Description

The following Building shall be added:-

SANDWELL MB TAME VALLEY CANAL SP 09 SW (west Bromwich)

1868/5/167 Gorse Farm Bridge at SP 041 934

II

Foot bridge over canal. 1841-4. Prefabricated cast iron girder bridge, with cast iron girder parapets pierced to form

a regular pattern of St Andrew's crosses in rectangles. Slightly cambered dock. Rock-faced stone piers and abutments with stone copings.

Listing NGR: SP0410093400

Curatorial Notes

Type and date: 1841-4 FOOTBRIDGE. Date: from 1841 to 1844

Main material: cast iron

Main material: stone

Designating Organisation:

Location

Grid Reference: Centroid SP 04149 93460 (MBR: 19m by 32m)

Map sheet: SP09SW **Area (Ha):**

Administrative Areas - None recorded

Postal Addresses - None recorded

Listed Building Addresses

Statutory

GERSE FARM BRIDGE AT SP 041 934 TAME VALLEY CANAL

Sources - None recorded

Associated Monuments - None

Additional Information

List Locality: TAME VALLEY CANAL

List Parish:

List District: SANDWELL

List County: WEST MIDLANDS

Group Value: **Upload Date:**

DesigUID: D491 **Type:** Listed Building **Status:** Active

Preferred Ref **LBSUID** **Volume/Map/Item**

219364 219364 1868, 5, 143

Name: SPOUTHOUSE AQUEDUCT, SPOUTHOUSE LANE, TAME VALLEY CANAL, Great Barr

Grade: II **Date** 29/09/1987 **Amended:** **Revoked:**

Legal Description

SANDWELL MB TAME VALLEY CANAL SP 09 SW Great Barr 5/143

Spouthouse Aqueduct Spouthouse Lane

II

Aqueduct carrying Tame Valley Canal over Spouthouse Lane. Canal opened 1844. Rock-faced sandstone and brick.

Road passes through tall sandstone round arch with rusticated voussoirs and impost blocks. Recessed slightly

DesigUID: D491
CANAL,

Name: SPOUTHOUSE AQUEDUCT, SPOUTHOUSE LANE, TAME VALLEY
Great Barr

Curatorial Notes

Type and date: 1844 AQUEDUCT. Date: 1844

Main material: sandstone

Assigned:

Main material: brick

within this arch is a lower shallow segmental brick arch, the brick infill above the latter arch decorated by concentric

Designating Organisation:

circular depressions.

Listing NGR: SP0451093282 **Location**

Grid Reference: Centroid SP 04512 93282 (MBR: 44m by 64m)

Map sheet: SP09SW

Area (Ha):

Administrative Areas - None recorded

Postal Addresses - None recorded

Listed Building Addresses

Statutory

SPOUTHOUSE AQUEDUCT, SPOUTHOUSE LANE TAME VALLEY CANAL

Sources - None recorded

Associated Monuments - None

Additional Information

List Locality: GREAT BARR

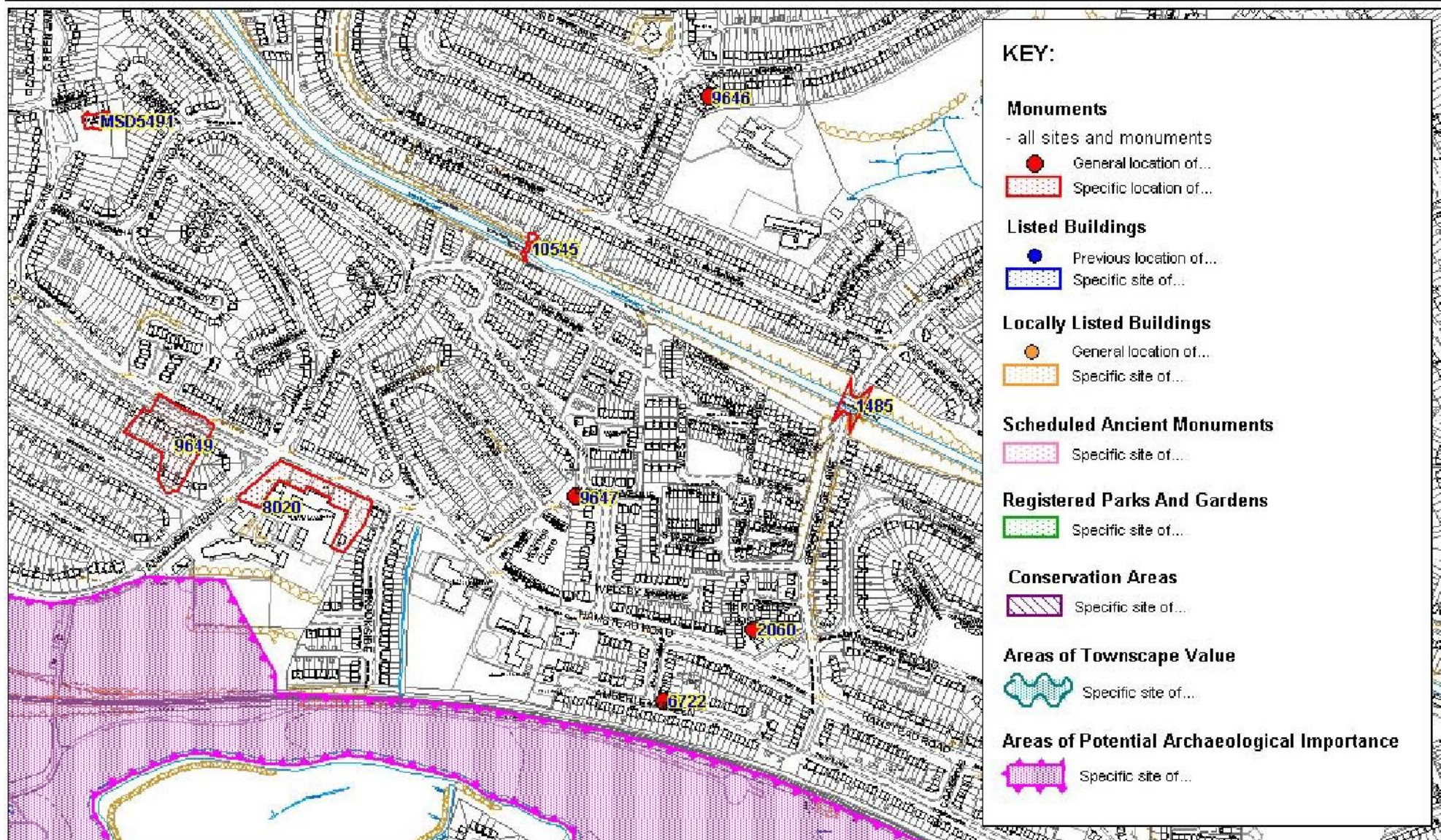
List Parish:

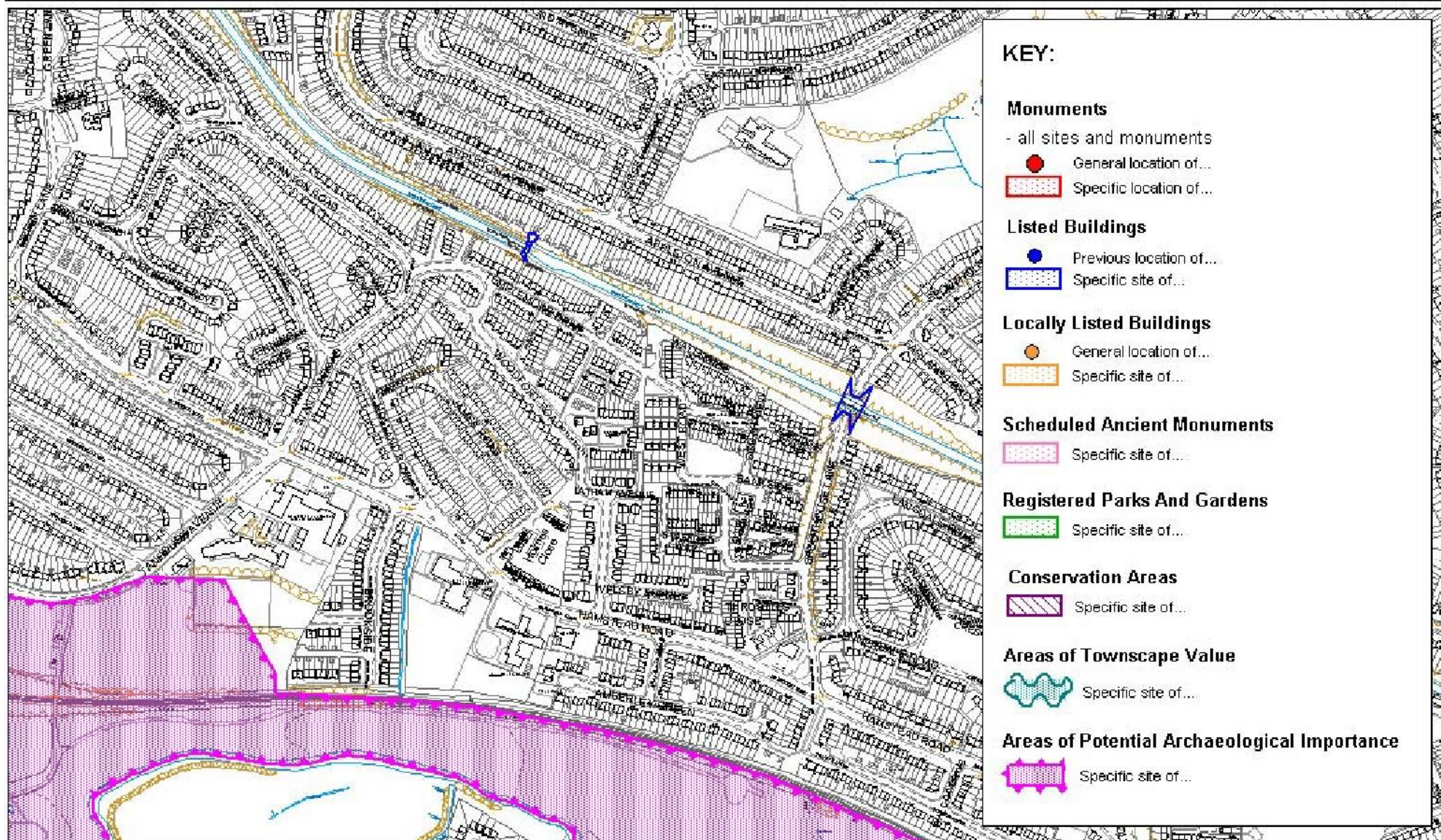
List District: SANDWELL

List County: WEST MIDLANDS

Group Value:

Upload Date:





Sandwell SMR Monument Full Report

15/04/2008

Number of records: 8

Holmes Close: Sites and Monuments Search on NGR SP04169312 to a radius of 500m.

SMR Number	Site Name	Record Type
10545 - MBL2485	Gorse Farm Bridge Link, Woodford Road/Appleton Avenue, Hamstead	Monument

TAME VALLEY CANAL (WestBromwich)

Monument Types and Dates

CANAL BRIDGE (Post Medieval - 1540 AD to 1900 AD)

Evidence EXTANT BUILDING

FOOTBRIDGE (Transport , Post Medieval - 1540 AD to 1900 AD)

Description and Sources

Description

Foot bridge over canal. 1841-4. Prefabricated cast iron girder bridge, with cast iron girder parapets pierced to form a regular pattern of St Andrew's crosses in rectangles. Slightly cambered dock. Rock-faced stone and abutments with stone

Sources

Map: Ordnance Survey. SP09NW. On Map Sheet

Location

National Grid Reference

Centroid SP 0415 9346 (MBR: 10m by 10m) SP09SW

Administrative Areas

Council	Sandwell
County	West Midlands
Six Towns (Sandwell)	West Bromwich, Sandwell

Address/Historic Names

Gorse Farm Bridge, Woodford Road, Hamstead, West Midlands

Designations, Statuses and Scorings

Associated Legal Designations - None recorded

Other Statuses and Cross-References

Black Country SMR No - 10545 Active

Ratings and Scorings - None recorded

Land Use

Associated Historic Landscape Character Records - None recorded

Other Land Classes - None recorded

Related Monuments - None Recorded

Finds - None recorded

Associated Events/Activities - None recorded

Associated Individuals/Organisations

British Waterways Board Owner

SMR Number 1485 - MBL2578 **Site Name** Spouthouse Aqueduct, Spouthouse Lane, Great Barr

SMR Number	Site Name	Record Type
1485 - MBL2578	Spouthouse Aqueduct, Spouthouse Lane, Great Barr Monument	

Monument Types and Dates

AQUEDUCT (Post Medieval - 1800 AD to 1899 AD)
Evidence STRUCTURE

Description and Sources

Description

Aqueduct carrying Tame Valley Canal over Spouthouse Lane. Canal opened 1844. rock-faced sandstone and brick. Road passes through tall sandstone round arch with rusticated voussoirs and impost blocks. Recessed slightly within this arch is a lower shallow segmental brick arch, the brick infill above the latter arch decorated by concentric circular

Sources

- Map: Ordnance Survey. SP0493. On Map Sheet
- Map: Ordnance Survey. SP09SW. On Map Sheet
- (1) DoE Statutory List: DoE. 1987. 5/143.

Location

National Grid Reference

Centroid SP 0451 9328 (MBR: 10m by 10m) SP09SW Area

Administrative Areas

Council	Sandwell
County	West Midlands
Six Towns (Sandwell)	West Bromwich, Sandwell

Address/Historic Names

Spouthouse Aqueduct, Spouthouse Lane, Tame Valley Canal, Great Barr, West Midlands

Designations, Statuses and Scorings

Associated Legal Designations - None recorded

Other Statuses and Cross-References

Black Country SMR No - 1485 Active

Ratings and Scorings - None recorded

Land Use

Associated Historic Landscape Character Records - None recorded

Other Land Classes - None recorded

Related Monuments - None Recorded

Finds - None recorded

Associated Events/Activities - None recorded

Associated Individuals/Organisations

British Waterways Board	Owner
-------------------------	-------

SMR Number 2060 - MBL2623 **Site Name** HAMSTEAD COLLIERY PIT BATHS (KINGS PH);
HAMSTEAD
RD; GT BARR

SMR Number	Site Name	Record Type
2060 - MBL2623	HAMSTEAD COLLIERY PIT BATHS (KINGS PH); HAMSTEAD RD; GT BARR	Monument

Monument Types and Dates

BATH HOUSE (Post Medieval - 1540 AD to 1900 AD)
Evidence EXTANT BUILDING
PUBLIC HOUSE (Modern - 1901 AD to 2050 AD)

Description and Sources

Description

Hamstead Colliery pit head baths. Now Kings public house. Single storey light brown brick, Flemish bond. Recently altered and extended. External dimensions of building as at pit closure; 208ft 0ins by 124ft 0ins high to top of parapet, with flat roof behind. Rectangular brick tank tower 40ft 0ins high, flat roof. {1}

Sources

- Map: Ordnance Survey. 0493SW. On Map Sheet
- Map: Ordnance Survey. SP0493. On Map Sheet
- Map: Ordnance Survey. SP09SW. On Map Sheet
- (1) Bibliographic reference: Price G. 1977. Mine Structures & Bldgs in the Black Country.

Location

National Grid Reference

Centroid SP 0440 9303 (MBR: 10m by 10m) SP09SW

Administrative Areas

Council Sandwell
County West Midlands

Address/Historic Names - None recorded

Designations, Statuses and Scorings

Associated Legal Designations - None recorded

Other Statuses and Cross-References

Black Country SMR No - 2060 Active

Ratings and Scorings - None recorded

Land Use

Associated Historic Landscape Character Records - None recorded

Other Land Classes - None recorded

Related Monuments

6722 HAMSTEAD COLLIERY; HAMSTEAD RD; Contemporary Complex
HAMSTEAD

Finds - None recorded

Associated Events/Activities - None recorded

Associated Individuals/Organisations - None recorded

SMR Number 6722 - MBL3155 **Site Name** HAMSTEAD COLLIERY; HAMSTEAD RD; HAMSTEAD

SMR Number	Site Name	Record Type
6722 - MBL3155	HAMSTEAD COLLIERY; HAMSTEAD RD; HAMSTEAD	Monument

Monument Types and Dates

COLLIERY (Post Medieval - 1540 AD to 1900 AD)
Evidence SITE OF

Description and Sources

Description

Dominant number for colliery. {1}

Sources

Map: Ordnance Survey. SP09SW. On Map Sheet
(1) Map: 1886. Ordnance Survey 1st edn 25 inch plan Staffs 67.3. 96

Location

National Grid Reference

Centroid SP 0430 9295 (MBR: 10m by 10m) SP09SW Area

Administrative Areas

Council Sandwell
County West Midlands

Address/Historic Names - None recorded

Designations, Statuses and Scorings

Associated Legal Designations - None recorded

Other Statuses and Cross-References

Black Country SMR No - 6722 Active

Ratings and Scorings - None recorded

Land Use

Associated Historic Landscape Character Records - None recorded

Other Land Classes - None recorded

Related Monuments

2060 HAMSTEAD COLLIERY PIT BATHS (KINGS Contemporary Complex
PH); HAMSTEAD RD; GT BARR

Finds - None recorded

Associated Events/Activities - None recorded

Associated Individuals/Organisations - None recorded

SMR Number 8020 - MBL3183 **Site Name** AIR RAID SHELTERS; HAMSTEAD SCHOOL; HAMSTEAD RDa

SMR Number	Site Name	Record Type
8020 - MBL3183	AIR RAID SHELTERS; HAMSTEAD SCHOOL; HAMSTEAD RDa	Monument

Monument Types and Dates

AIR RAID SHELTER (Post Medieval to Modern - 1900 AD to 1999 AD)
Evidence DOCUMENTARY EVIDENCE

Description and Sources

Description

3 underground air raid shelters to E, N & W of Hamstead school; Hamstead rd.{1} . all three are covered by large grassy mounds and have metal man hole covers over visible shafts . Seem to be constructed of concrete/brick {2}

Sources

- Map: Ordnance Survey. SP09SW. On Map Sheet
(1) Unpublished document: Waller R. 1997.
(2) Bibliographic reference: 1997.

Location

National Grid Reference

Centroid SP 0384 9317 (MBR: 10m by 10m) SP09SW

Administrative Areas

Council Sandwell
County West Midlands

Address/Historic Names - None recorded

Designations, Statuses and Scorings

Associated Legal Designations - None recorded

Other Statuses and Cross-References

Black Country SMR No - 8020 Active

Ratings and Scorings - None recorded

Land Use

Associated Historic Landscape Character Records - None recorded

Other Land Classes

Landuse Recreational usage

Related Monuments - None Recorded

Finds - None recorded

Associated Events/Activities - None recorded

Associated Individuals/Organisations

Occupier, - SAMBC (Hamstead school) Occupier
OWNER, - SAMBC - Dept. of Education & Libraries Owner

SMR Number 9647 - MBL3252 **Site Name** HAMSTEAD FARM (SITE)

SMR Number	Site Name	Record Type
9647 - MBL3252	HAMSTEAD FARM (SITE)	Monument

Monument Types and Dates

FARMHOUSE (Post Medieval - 1800 AD to 1899 AD)
Evidence SITE OF

Description and Sources

Description

Rectangular farmhouse to N, 3 sides of court facing to S, N of Hamstead house. {1}

Sources

Map: Ordnance Survey. SP09SW. On Map Sheet
(1) Map: 1886. Staffs LXVIII.4.

Location

National Grid Reference

Centroid SP 0420 9318 (MBR: 10m by 10m) SP09SW

Administrative Areas

Council Sandwell
County West Midlands

Address/Historic Names - None recorded

Designations, Statuses and Scorings

Associated Legal Designations - None recorded

Other Statuses and Cross-References

Black Country SMR No - 9647 Active

Ratings and Scorings - None recorded

Land Use

Associated Historic Landscape Character Records - None recorded

Other Land Classes - None recorded

Related Monuments - None Recorded

Finds - None recorded

Associated Events/Activities - None recorded

Associated Individuals/Organisations - None recorded

SMR Number 9649 - MBL3254 **Site Name** TANHOUSE FARM

SMR Number	Site Name	Record Type
9649 - MBL3254	TANHOUSE FARM	Monument

Monument Types and Dates

FARMHOUSE (Post Medieval - 1540 AD to 1900 AD)
Evidence SITE OF
TANNERY (Post Medieval - 1800 AD to 1899 AD)

Description and Sources

Description

Series of bldgs on S side of road, shown on 1st edn map (1886). <1> Name perhaps indicates former existence of a rural tannery.

Sources

Map: Ordnance Survey. SP09SW. On Map Sheet
(1) Map: 1886. Ordnance Survey 1st edition Staffs 68.7.

Location

National Grid Reference

Centroid SP 0374 9324 (MBR: 10m by 10m) SP09SW Area

Administrative Areas

Council Sandwell
County West Midlands

Address/Historic Names - None recorded

Designations, Statutes and Scorings

Associated Legal Designations - None recorded

Other Statutes and Cross-References

Black Country SMR No - 9649 Active

Ratings and Scorings - None recorded

Land Use

Associated Historic Landscape Character Records - None recorded

Other Land Classes - None recorded

Related Monuments - None Recorded

Finds - None recorded

Associated Events/Activities - None recorded

Associated Individuals/Organisations - None recorded

SMR Number MSD5491

Site Name The Hamstead, Green Lane, Great Barr

SMR Number

MSD5491

Site Name

The Hamstead, Green Lane, Great Barr

Record Type

Building

Monument Types and Dates

PUBLIC HOUSE (Post Medieval to Modern - 1800 AD to 2000 AD)

Description and Sources

Description

The Hamstead is identified on the 1st edition historic epoch of 1890 as Greenfield House <2>. The archaeological comments were written by the Assistant Archaeologist at Sandwell MBC on the 13/06/07. The building on the site is relatively small scale. They are applying for planning permission to build a roof over a section of the garden area outside the building. <1>

Sources

- (1) Comment: Lewis C. 2007. The Hamstead, Green Lane, Great Barr - Archaeological Comments.
- (2) Map: 1890. Ordnance Survey 1st edition 25" 68.1.

Location

National Grid Reference

Centroid SP 03661 93602 (MBR: 30m by 21m) SP09SW Dispersed

Administrative Areas

Council Sandwell
County West Midlands

Address/Historic Names

1800 to 1900 (between)
Greenfield House, 89 Green Lane, Great Barr, West Midlands, B43 5LG
1900 to 2000 (between)
The Hamstead, 89 Green Lane, Great Barr, West Midlands, B43 5LG

Designations, Statuses and Scorings

Associated Legal Designations - None recorded

Other Statuses and Cross-References

Sites & Monuments Record - MSD5491 Active

Ratings and Scorings - None recorded

Land Use

Associated Historic Landscape Character Records - None recorded

Other Land Classes - None recorded

Related Monuments - None Recorded

Finds - None recorded

Associated Events/Activities

ESD770 The Hamstead, Green Lane, Great Barr (Management)

Associated Individuals/Organisations

Eyre-Morgan, Graham - Sandwell MBC
Sandwell MBC