



NAA

RUSLAND HORIZONS
WOODLAND
ARCHAEOLOGICAL SURVEY

A COMMUNITY BASED
LANDSCAPE SURVEY

2017 AND 2018 SEASON
FINAL REPORT

VOLUME II: APPENDIX

RUSLAND VALLEY,
CUMBRIA

prepared for
Lake District National Park Authority

on behalf of
Rusland Horizons Landscape Partnership

Report No: **NAA 19/003**

© NAA January 2019

QUALITY ASSURANCE	
Project Number	1376
Report Number	19-003: Volume 2
Manager	Penny Middleton
Draft	Rebecca Cadbury-Simmons
Graphics	Cath Chisman
Edit	Frederick Foulds
Authorised	Frederick Foulds
<i>Issue 1</i>	24-01-2019
<i>Issue 2</i>	19-02-2019



Disclaimer


This document has been prepared in good faith on the basis of information available at the date of publication without any independent verification for the exclusive use and benefit of the named client and for the sole purpose for which it is provided. Northern Archaeological Associates does not guarantee the accuracy, reliability, completeness, or currency of the content of this document nor its usefulness in achieving any purpose. This document is not intended to nor should it be relied upon by any third party. Northern Archaeological Associates accepts no responsibility nor liability should this document be used for any alternative purpose other than for which it is intended nor to any third party. Northern Archaeological Associates will not be liable for any loss, damage, cost, or expense incurred or arising by reason of any person using or relying on information in this document.


Author Rebecca Cadbury-Simmons, Clare Henderson and Penny Middleton
 Photographs Rebecca Cadbury-Simmons, Clare Henderson and Kate Chapman
 Illustrations Cath Chisman and Kate Chapman


Client Lake District National Park Authority
 Location Cumbria
 District Colton
 Grid Ref NGR SD 340 490
 Dates of Fieldwork Season 1: 10 April 2017–10 May 2017
 Season 2: 5 March 2018–20 April 2018



APPENDIX A
CONTEXT AND FINDS CATALOGUE



Wood							
001 Arklid Great Wood – eastern plantation							
ID No	Name	NGR	Date	Source	Significance/Condition and recommendations	Description	Photo
1/001	Wall	SD 30258 88893	Post-medieval	NAA Field Survey First Edition OS (1850)	Local / Fair, partially collapsed in places.	Drystone boundary wall, 0.5m wide x 1m high, local stone, local stone, on 1850 map, pre-dates this area of woods.	
1/002	Track	SD 30269 88892	Post-medieval	NAA Field Survey First Edition OS (1850)	Local / Good	Partially metalled, stone-edged in places.	



Wood 001 Arklid Great Wood – eastern plantation							
ID No	Name	NGR	Date	Source	Significance/Condition and recommendations	Description	Photo
1/003	Building	SD 30126 88697	Post-medieval	NAA Field Survey First Edition OS (1850)	Local / Poor Unsafe to enter but visibly vulnerable to further collapse.	Local stone construction, probable field barn. Shown as T-shape on 1850 OS, now a roofless, two-cell structure.	



Wood 002: Arklid Great Wood							
ID No	Name	NGR	Date	Source	Significance/Condition and recommendations	Description	Photo
2/001	Wall	SD 30001 88707	Post-medieval	NAA Field Survey First Edition OS (1850)	Local / Good Cam stones in places for most of length.	Drystone boundary wall, 1.6m high with rabbit smoots occasionally along length, typically 0.25m high x 0.15m wide, local stone, on 1850 map.	
2/002	Charcoal pitstead	SD 29906 88710	Post-medieval	NAA Field Survey	Local / Fair Birch trees present on feature.	Circular earthwork platform 6.8m diameter with a 0.5m cutting.	None



Wood							
002: Arklid Great Wood							
ID No	Name	NGR	Date	Source	Significance/Condition and recommendations	Description	Photo
2/003	Wall	SD 29872 88814	Post- medieval	NAA Field Survey	Local / Fair Collapsed and moss- covered	Ruinous, partially collapsed drystone wall 6m long x 0.6m high x 0.5m wide, NNW-SSE, local stone, function unclear.	



Wood		002: Arklid Great Wood					
ID No	Name	NGR	Date	Source	Significance/Condition and recommendations	Description	Photo
2/004	Track	SD 29896 88805	Post-medieval	NAA Field Survey	Local / Fair Indistinct in places through vegetation	Track linking pitsteads, sinuous course, indistinct in places, average 2m wide, not on historic maps.	
2/005	Charcoal pitstead	SD 29738 88929	Post-medieval	NAA Field Survey	Local / Good	Circular earthwork platform 6.6m diameter.	



Wood							
002: Arklid Great Wood							
ID No	Name	NGR	Date	Source	Significance/Condition and recommendations	Description	Photo
2/006	Charcoal pitstead	SD 29773 88898	Post-medieval	NAA Field Survey	Local / Good	Oval-shaped earthwork platform 9.8m x 7.6m with 0.8m cutting to north.	
2/007	Hollow	SD 29778 88910	Post-medieval	NAA Field Survey	Local / Good	Sub-rectangular hollow 6m x 2.5m, 7m north of charcoal pitstead, probably a borrow pit for extracting soil to cover the mound.	



Wood		002: Arklid Great Wood					
ID No	Name	NGR	Date	Source	Significance/Condition and recommendations	Description	Photo
2/008	Hut	SD 29802 88892	Post-medieval	NAA Field Survey	Local / Fair Partially collapsed but stable	Sub-circular feature, 3.7m diameter and comprised of turf-covered low banks creating a single-celled hut with a stone-constructed hearth standing to 0.8m, with a possible entrance opposite.	
2/009	Charcoal pitstead	SD 29800 88876	Post-medieval	NAA Field Survey	Local / Good	Oval-shaped earthwork platform, 6.7m x 5.6m with a 1.2m cutting to the north.	



Wood		002: Arklid Great Wood					
ID No	Name	NGR	Date	Source	Significance/Condition and recommendations	Description	Photo
2/010	Hollow x 2	SD 29806 88892	Post-medieval	NAA Field Survey	Local / Good	Sub-circular depression 3m x 1.7m, shallow 0.5m profile located north of 2/009. Second depression 3m west of 2/009. Potential borrow pits for covering mound.	
2/011	Charcoal pitstead	SD2977 188856	Post-medieval	NAA Field Survey	Local / Good	Oval-shaped earthwork platform 7.3m x 5.2m with a 1.5m high bank to downslope side.	



Wood		002: Arklid Great Wood					
ID No	Name	NGR	Date	Source	Significance/Condition and recommendations	Description	Photo
2/012	Charcoal pitstead	SD2970 688878	Post-medieval	NAA Field Survey	Local / Poor Extensive badger sett on feature.	Oval-shaped earthwork platform, 7.5m x 5m with 1.5m cutting to the north and 2m bank to the south, on steeply profiled slope.	
2/013	Charcoal pitstead	SD2984 888782	Post-medieval	NAA Field Survey	Local /Good	Oval earthwork platform 7.9m x 6.5m with a shallow cutting to north and steep bank to south on downward slope. Possible borrow pit, sub-rectangular 3.8m x 3.5m located 3m north-east.	



Wood		002: Arklid Great Wood					
ID No	Name	NGR	Date	Source	Significance/Condition and recommendations	Description	Photo
2/014	Charcoal pitstead	SD 29869 88768	Post-medieval	NAA Field Survey	Local / Good	Oval-shaped earthwork platform 7.3m x 4.3m with a shallow profile.	
2/015	Charcoal pitstead	SD 29685 88833	Post-medieval	NAA Field Survey	Local / Good	Oval-shaped earthwork platform 7.8m x 6.5m with a shallow profile.	



Wood							
002: Arklid Great Wood							
ID No	Name	NGR	Date	Source	Significance/Condition and recommendations	Description	Photo
2/016	Charcoal pitstead	SD 29795 88784	Post-medieval	NAA Field Survey	Local / Fair Substantial tree growth	Oval-shaped earthwork platform 7.7m x 4m with a 1.2m high cutting.	
2/017	Charcoal pitstead	SD 29807 88739	Post-medieval	NAA Field Survey	Local / Fair Larch growing on feature	Oval-shaped earthwork platform 6m x 5m with a 1m high cutting into steep slope.	



Wood		002: Arklid Great Wood					
ID No	Name	NGR	Date	Source	Significance/Condition and recommendations	Description	Photo
2/018	Charcoal pitstead	SD 29782 88692	Post-medieval	NAA Field Survey	Local / Good	Oval-shaped earthwork platform 9m x 7.5m with a 0.8m cutting. Downcast bank abuts, and therefore post-dates, a 1m high relict boundary wall (2/020) which is shown on the 1850 map.	
2/019	Charcoal pitstead	SD 29853 88654	Post-medieval	NAA Field Survey	Local / Fair Large birch tree	Oval-shaped earthwork platform 7.7m x 6m with a 1.3m high cutting. Downcast bank abuts and therefore post-dates relict boundary wall (2/020) shown on the 1850 map.	



Wood		002: Arklid Great Wood					
ID No	Name	NGR	Date	Source	Significance/Condition and recommendations	Description	Photo
2/020	Wall	SD 29852 88647	Post-medieval	NAA Field Survey First Edition OS (1850)	Local / Good	Relict drystone boundary wall average 1m high x 0.4m wide, local stone. On 1850 map.	
2/021	Track	SD 29860 88653	Post-medieval	NAA Field Survey First Edition OS (1850)	Local / Fair Line visible through a large section of the wood.	Track linking pitsteads, sinuous course broadly SE-NW through wood, indistinct in places, average 1.8m wide, SE end at gateway 2/022. On 1850 and 1890 maps.	



Wood		002: Arklid Great Wood					
ID No	Name	NGR	Date	Source	Significance/Condition and recommendations	Description	Photo
2/022	Gateway	SD 29860 88653	Post-medieval	NAA Field Survey	Local / Good	Narrow gateway formed with two upright posts 1m high x 0.95m wide, iron gate furniture still in situ.	
2/023	Charcoal pitstead	SD 29760 88727	Post-medieval	NAA Field Survey	Local / Fair Heavy tree growth on feature	Oval-shaped earthwork platform 6.5m x 5.5m with a 0.85m high cutting and bank, located on the line of track 2/021.	



Wood		002: Arklid Great Wood					
ID No	Name	NGR	Date	Source	Significance/Condition and recommendations	Description	Photo
2/024	Charcoal pitstead	SD 29669 88751	Post-medieval	NAA Field Survey	Local / Good	Circular earthwork platform 8m diameter, shallow profile with no discernible cutting/bank.	
2/025	Charcoal pitstead	SD 29718 88808	Post-medieval	NAA Field Survey	Local / Fair Larch trees on feature	Oval-shaped earthwork platform, 7.5m x 6.5m with 0.5m cutting and bank.	


Wood		002: Arklid Great Wood					
ID No	Name	NGR	Date	Source	Significance/Condition and recommendations	Description	Photo
2/026	Wall	SD 29652 88737	Post- medieval	NAA Field Survey	Local / Fair Collapsed but stable	Relict drystone wall, 23m long north-south, average 1m high and partially collapsed, encloses a large platform (2/027) and abuts a rock outcrop to the north.	
2/027	Charcoal pitstead	SD 2965 288694	Post- medieval	NAA Field Survey	Local / Good	Large, rectangular area with levelled platform, possibly for charcoal production, revetment wall to the south-east, levelled area 8.2m x 5.7m, wall 0.75m high.	


Wood		002: Arklid Great Wood					
ID No	Name	NGR	Date	Source	Significance/Condition and recommendations	Description	Photo
2/028	Wall	SD 29656 88632	Post-medieval	NAA Field Survey	Local / Poor Very small portion visible, area very overgrown.	Relict drystone wall section 2m long x 0.5m high, function unclear, this area has dense bramble cover so further walling may be present but obscured.	
2/029	Charcoal pitstead	SD 29694 88563	Post-medieval	NAA Field Survey	Local / Fair Tree growth and timber debris across feature possibly masking profile detail.	Oval-shaped earthwork platform 7.4m x 6.2m with shallow cutting to north-east and east side. It is possible that the feature has a small bank all the way round *see condition information.	



Wood		002: Arklid Great Wood					
ID No	Name	NGR	Date	Source	Significance/Condition and recommendations	Description	Photo
2/030	Charcoal pitstead	SD 29773 88540	Post-medieval	NAA Field Survey	Local / Fair Beech trees on feature	Oval-shaped earthwork platform 7m x 5.8m with 0.6m cutting.	
2/031	Charcoal pitstead	SD 29816 88489	Post-medieval	NAA Field Survey	Local / Fair	Sub-circular earthwork platform 5m x 5.7m with a 1.2m cutting and 0.7m bank.	


Wood							
002: Arklid Great Wood							
ID No	Name	NGR	Date	Source	Significance/Condition and recommendations	Description	Photo
2/032	Track	SD 29662 88742	Post-medieval	NAA Field Survey First Edition OS (1850)	Local / Fair Line of track possibly being eroded into hill by water action, heavily overgrown in places	Track to west edge of wood, NW-SE aligned, possible stone revetment to edges, deeply incised into bank in places indistinct in others, average 2.45m wide, extension of 2/021. On 1850 map.	
2/033	Charcoal pitstead	SD 29547 88847	Post-medieval	NAA Field Survey	Local / Good	Oval-shaped earthwork platform 6m x 3.7m, immediately west of track 2/032 charcoal in topsoil.	


Wood		002: Arklid Great Wood					
ID No	Name	NGR	Date	Source	Significance/Condition and recommendations	Description	Photo
2/034	Wall	SD 29583 88803	Post-medieval	NAA Field Survey	Local / Fair Collapsed and stable, possible threat from further vegetation growth	Relict drystone wall, 20m long SE–NW, collapsed and moss-covered, average 1m wide x 0.3m high, possibly aligned with track 2/032, not on historic maps.	
2/035	Charcoal pitstead	SD 29536 88929	Post-medieval	NAA Field Survey	Local / Fair	Oval-shaped earthwork platform 6.5m x 5m with a 0.9m cutting.	



Wood		003: Arklid Intake					
ID No	Name	NGR	Date	Source	Significance/Condition and recommendations	Description	Photo
3/001	Wall and smoot	SD 31047 89098	Post-medieval	NAA Field Survey First Edition OS (1850)	Local / Good	Drystone boundary wall around Arklid Intake 0.65m wide x 1.5m high, rabbit smoot measures 0.3m x 0.2m, local stone.	



Wood		004 Stock Wood					
ID No	Name	NGR	Date	Source	Significance/Condition and recommendations	Description	Photo
4/001	Wall	SD 31120 88994	Post-medieval	NAA Field Survey Second Edition OS (1890)	Local / Fair Largely collapsed but stable	Drystone boundary wall 0.45m wide x 1.2m high and following the line of Colton Beck the eastern boundary of Stock Wood, local stone. On 1890 map.	


Wood		004 Stock Wood					
ID No	Name	NGR	Date	Source	Significance/Condition and recommendations	Description	Photo
4/002	Track	SD 31075 88860	Post- medieval	NAA Field Survey	Local / Fair Overgrown though line visible through wood	Extension of track shown on modern map ending at trackhead (likely to be earlier and widened for forestry operations) heading north, c.3.8m wide, near area of old coppicing. Not on historic maps.	
4/003	Track	SD 31160 88890	Post- medieval	NAA Field Survey	Local / Fair Wet, poorly defined	Track, orientated NNE-SSW appears as distinct negative earthwork through wood, stone- edged in places and with a parallel ditch to west, 2.7m wide, a water leat 4/004 departs track and runs to Colton Beck, not shown on historic maps.	



Wood		004 Stock Wood					
ID No	Name	NGR	Date	Source	Significance/Condition and recommendations	Description	Photo
4/004	Channel	SD 31144 88833	Post- medieval	NAA Field Survey	Local / Fair	Stone-edged water channel, 0.55m wide x 0.3m deep, running east to west, connecting track 4/003 with Colton Beck.	



Wood		005: High Wood					
ID No	Name	NGR	Date	Source	Significance/Condition and recommendations	Description	Photo
5/001	Charcoal pitstead	SD 29779 89086	Post- medieval	NAA Field Survey	Local / Good	Almost circular earthwork platform, 7.5m x 7.4m, with 1m cutting and bank; borrow pit nearby measuring 4.4m x 1.5m.	



Wood							
005: High Wood							
ID No	Name	NGR	Date	Source	Significance/Condition and recommendations	Description	Photo
5/002	Charcoal pitstead	SD 29818 89166	Post-medieval	NAA Field Survey	Local / Good	Oval-shaped earthwork platform, 8m x 7.2m, with 0.5m cutting, shallow corresponding bank.	
5/003	Charcoal pitstead	SD 29847 89241	Post-medieval	NAA Field Survey	Local / Fair 1 silver birch, 1 fallen hazel, 100% ransome cover	Almost circular earthwork platform, 7.4m x 7m, with 0.5m cutting, shallow corresponding bank.	



Wood		005: High Wood					
ID No	Name	NGR	Date	Source	Significance/Condition and recommendations	Description	Photo
5/004	Wall	SD 29784 89328	Post-medieval	NAA Field Survey	Local / Fair Collapsed in places	Relict drystone wall, 0.6m wide 8.8m to opening for track 1.7m wide, east-west, local stone.	
5/005	Charcoal pitstead	SD 29901 89358	Post-medieval	NAA Field Survey	Local / Good	Almost circular earthwork platform, 7.2m x 7m, with shallow cutting and bank.	



Wood		005: High Wood					
ID No	Name	NGR	Date	Source	Significance/Condition and recommendations	Description	Photo
5/006	Track	SD 29880 89391	Post- medieval	NAA Field Survey	Local / Fair	Track running east-west, 33m visible.	



Wood		005: High Wood					
ID No	Name	NGR	Date	Source	Significance/Condition and recommendations	Description	Photo
5/007	Wall	SD 29781 89330	Post- medieval	NAA Field Survey First Edition OS (1850)	Local / Fair Collapsed, stable, some threat of loss of definition through vegetation.	Relict collapsed drystone wall, 1m wide x 0.6m high, local stone. On 1850 map.	
5/008	Hut	SD 29884 89460	Post- medieval	NAA Field Survey	Local / Fair Hearth collapsed but stable	Ovoid levelled area, 4m x 3.4m, with stone-built hearth structure 1m high and opening opposite.	



Wood		005: High Wood					
ID No	Name	NGR	Date	Source	Significance/Condition and recommendations	Description	Photo
5/009	Charcoal pitstead	SD 29885 89467	Post-medieval	NAA Field Survey	Local / Good 1 silver birch	Oval-shaped earthwork platform, 7.7m x 6.5m, shallow profile.	
5/010	Charcoal pitstead	SD 29914 89517	Post-medieval	NAA Field Survey	Local / Good	Almost circular earthwork platform, 6.9m x 6.5m, with 0.9m cutting.	



Wood		005: High Wood					
ID No	Name	NGR	Date	Source	Significance/Condition and recommendations	Description	Photo
5/011	Charcoal pitstead	SD 29936 89546	Post-medieval	NAA Field Survey	Local / Good	Oval-shaped earthwork platform, 8.3m x 5.7m, with 1.4m cutting, located on public footpath.	
5/012	Charcoal pitstead	SD 30003 89584	Post-medieval	NAA Field Survey	Local / Fair Tree growth	Oval-shaped, 8m x 6.3m, with 1m cutting.	



Wood		005: High Wood					
ID No	Name	NGR	Date	Source	Significance/Condition and recommendations	Description	Photo
5/013	Wall	SD 30066 89595	Post- medieval	NAA Field Survey First Edition OS (1850)	Local / Good	Drystone boundary wall, 0.4m wide x 1.7m high, rabbit smoots along length, 0.2m wide x 0.2m high, 0.5m above base of wall.	
5/014	Track	SD 29945 89484	Post- medieval	NAA Field Survey	Local / Fair	Track through wood.	



Wood							
005: High Wood							
ID No	Name	NGR	Date	Source	Significance/Condition and recommendations	Description	Photo
5/015	Charcoal pitstead	SD 29863 89513	Post-medieval	NAA Field Survey	Local / Fair Fallen tree	Oval-shaped earthwork platform, 7.7m x 6m, with 1m cutting.	
5/016	Wall		Post-medieval	NAA Field Survey First Edition OS (1850)	Local / Fair Areas of collapse, stable.	Relict drystone boundary wall, 15.5m long x 0.9m wide x 1.5m high. On 1850 map.	



Wood		005: High Wood					
ID No	Name	NGR	Date	Source	Significance/Condition and recommendations	Description	Photo
5/017	Charcoal pitstead	SD 29779 89399	Post-medieval	NAA Field Survey	Local / Good	Oval-shaped earthwork feature, 6.8m x 6m, with 0.9m cutting.	
5/018	Track	SD 29642 89362	Post-medieval	NAA Field Survey	Local / Fair	Track through wood, 1.8m wide. On 1850 map.	



Wood		005: High Wood					
ID No	Name	NGR	Date	Source	Significance/Condition and recommendations	Description	Photo
5/019	Charcoal pitstead	SD 29835 89317	Post-medieval	NAA Field Survey	Local / Good	Oval-shaped feature, 7m x 6.4m, with 0.7m cutting and bank. Borrow pit 5m north, measuring 2.7m x 2m.	
5/020	Charcoal pitstead	SD 29827 89333	Post-medieval	NAA Field Survey	Local / Good	Oval-shaped, 7m x 6.4m, with shallow 0.4m cutting and bank. Borrow pit, measuring 3.6m x 2.2m.	


Wood		005: High Wood					
ID No	Name	NGR	Date	Source	Significance/Condition and recommendations	Description	Photo
5/021	Track	SD 29839 89325	Post- medieval	NAA Field Survey	Local / Fair	Track connecting stream to pitstead 5/019, 1.5m wide.	
5/022	Charcoal pitstead	SD 29683 89365	Post- medieval	NAA Field Survey	Local / Fair Tree growth	Circular, 7m diameter.	



Wood		005: High Wood					
ID No	Name	NGR	Date	Source	Significance/Condition and recommendations	Description	Photo
5/023	Charcoal pitstead	SD 29758 89448	Post-medieval	NAA Field Survey	Local / Fair Very large tree growing on feature	Large, oval-shaped earthwork platform, 10m x 8.5m, with 1.5m revetment wall.	
5/024	Charcoal pitstead	SD 29681 89282	Post-medieval	NAA Field Survey	Local / Good	Almost circular earthwork platform, 7.3m x 7m, with 0.8m cutting and 0.5m revetment.	



Wood							
005: High Wood							
ID No	Name	NGR	Date	Source	Significance/Condition and recommendations	Description	Photo
5/025	Charcoal pitstead		Post-medieval	NAA Field Survey	Local / Good	Oval-shaped earthwork platform, 7.3m x 6.3m, with 0.8m cutting. Bank forms part of natural slope. Track 15m north and borrow pit to west.	
5/026	Charcoal pitstead	SD 29723 89241	Post-medieval	NAA Field Survey	Local / Good	Circular earthwork platform, 8.9m diameter, with 0.7m cutting and 2.5m drop over steep natural rock outcrop. Borrow pit, measuring 4m x 1.15m.	



Wood		005: High Wood					
ID No	Name	NGR	Date	Source	Significance/Condition and recommendations	Description	Photo
5/027	Charcoal pitstead	SD 29695 89294	Post-medieval	NAA Field Survey	Local / Good	Circular earthwork, 7.3m diameter, natural platform possibly used as pitstead.	
5/028	Charcoal pitstead	SD29751 89195	Post-medieval	NAA Field Survey	Local / Good	Circular earthwork platform, 8.1m diameter, with 0.5 cutting and 0.6m bank. 7m north is natural spring.	



Wood		005: High Wood					
ID No	Name	NGR	Date	Source	Significance/Condition and recommendations	Description	Photo
5/029	Wall	SD29679 89134	Post- medieval	NAA Field Survey First Edition OS (1850)	Local / Fair Collapsed, moss- covered but stable. Vulnerable to becoming lost beneath vegetation.	Relict drystone wall, running north-south. 6.4m x 1.2m wide, averaging 2 courses, 0.3m high. Local stone. Crab apple tree noted 1.5m north of wall. On 1850 map.	
5/030	Charcoal pitstead	SD29665 89070	Post- medieval	NAA Field Survey	Local / Good	Circular earthwork platform, 7.5m diameter, with 0.6m cutting and bank and borrow pit 4m to north.	



Wood 005: High Wood							
ID No	Name	NGR	Date	Source	Significance/Condition and recommendations	Description	Photo
5/031	Charcoal pitstead	SD29737 89064	Post-medieval	NAA Field Survey	Local / Fair Large birch tree growing in feature	Oval-shaped earthwork platform, 6.7m x 5.2m, with 1m cutting.	
5/032	Charcoal pitstead	SD 29735 89558	Post-medieval	NAA Field Survey	Local / Fair Wet ground, feature waterlogged.	Almost circular, 5.7m x 5.6m, earthwork platform, close to track.	
5/033	Wall	SD 29595 89341	Post-medieval	NAA Field Survey	Local / Fair	Relict drystone wall, east-west aligned.	None
5/034	Wall	SD 29677 89384	Post-medieval	NAA Field Survey	Local / Fair	Relict drystone wall, east-west aligned.	None



Wood		005: High Wood					
ID No	Name	NGR	Date	Source	Significance/Condition and recommendations	Description	Photo
5/035	Track	SD 29779 89502	Post-medieval	NAA Field Survey First Edition OS (1850)	Local / Fair Indistinct in places	Track running east-west on sinuous course, ascending through wood and linking pitsteads. 2m wide. On 1850 map.	
5/036	Charcoal pitstead	SD 29790 89493	Post-medieval	NAA Field Survey	Local / Good	Large oval-shaped platform earthwork, 9.2m x 6.2m, with 1.5m high revetment wall. Located on steep slope, with significant quantities of tumble, feature has been created by removing boulders from the rear to create both the platform and wall.	



Wood 005: High Wood							
ID No	Name	NGR	Date	Source	Significance/Condition and recommendations	Description	Photo
5/037	Charcoal pitstead	SD 29759 89514	Post-medieval	NAA Field Survey	Local / Good	Irregular-shaped earthwork platform, 8.3m x 7.8m, with mound on west corner and on the line of a track. Borrow pit to east, measuring 2.1m x 1.5m.	
5/038	Track	SD 29751 89548	Post-medieval	NAA Field Survey First Edition OS (1850)	Local / Good Some water damage.	Track ascending through wood using hairpins to accommodate gradient. Broadly east-west, averaging 1.7m wide, and in places incised up to 2m into hill. On 1850 map.	
5/039	Charcoal pitstead	SD 29712 89277	Post-medieval	NAA Field Survey	Local / Good	Circular earthwork platform, 7m diameter, with cutting 0.9m and bank with revetment.	None



Wood		005: High Wood					
ID No	Name	NGR	Date	Source	Significance/Condition and recommendations	Description	Photo
5/040	Wall	SD 29763 89402	Post-medieval	NAA Field Survey	Local / Fair Collapsed moss-covered, stable. Vulnerable to becoming indistinct beneath vegetation.	Relict drystone wall, 0.4m wide x 1m high, aligned east-west. Local stone, collapsed in places. Not on historic maps.	
5/041	Wall	SD 29561 88968	Post-medieval	NAA Field Survey	Local / Fair Collapsed moss-covered spreads of tumble, stable but becoming indistinct beneath vegetation.	Relict drystone boundary wall, averaging 1m wide x max 1.2m high. East-west aligned. Largely collapsed tumble runs into unsurveyed steep ground. Not on historic maps.	



Wood		005: High Wood					
ID No	Name	NGR	Date	Source	Significance/Condition and recommendations	Description	Photo
5/042	Charcoal pitstead	SD 29551 89041	Post-medieval	NAA Field Survey	Local / Good	Oval-shaped earthwork platform, 6.5m x 5.5, with 0.5m bank.	
5/043	Track	SD 29491 89029	Post-medieval	NAA Field Survey	Local / Good	Track, NNW–SSE aligned. 2.4m wide. Eventually joins track 5/044 at junction.	



Wood		005: High Wood					
ID No	Name	NGR	Date	Source	Significance/Condition and recommendations	Description	Photo
5/044	Track	SD 29529 89104	Post- medieval	NAA Field Survey	Local / Fair	Track, east-west aligned with sinuous course. 2m wide. Becomes indistinct.	
5/045	Charcoal pitstead	SD 29487 89051	Post- medieval	NAA Field Survey	Local / Good	Oval-shaped level area, 7.2m x 5.8m, charcoal in topsoil.	



Wood		005: High Wood					
ID No	Name	NGR	Date	Source	Significance/Condition and recommendations	Description	Photo
5/046	Charcoal pitstead	SD 29516 89097	Post-medieval	NAA Field Survey	Local / Fair	Almost circular level area, 6m x 5.5m.	
5/047	Hut	SD 29463 89053	Post-medieval	NAA Field Survey	Local / Fair Hearth collapsed but stable	Almost circular construction of low stone walls with partially collapsed beehive shaped hearth and opening, 4.6m long. Opening is 1m x 0.7m. Opening to hearth 2.4m. Walls (interior) standing to 0.78m. Near a relict boundary wall, not shown on map but on 1850 map.	


Wood		005: High Wood					
ID No	Name	NGR	Date	Source	Significance/Condition and recommendations	Description	Photo
5/048	Charcoal pitstead	SD 29512 89022	Post-medieval	NAA Field Survey	Local / Fair	Oval-shaped level area, 6m x 4.9m, on line of possible track.	
5/049	Culverting of watercourse	SD 29478 89072	Post-medieval	NAA Field Survey	Local / Fair	<p>Possible evidence of attempts to culvert a stream through an area of water-logged ground.</p> <p>management. Large stones seem to have been placed along at the edge of a stream from a natural spring to a woodsman's hut where a ford or crossing may have been located.</p>	


Wood							
005: High Wood							
ID No	Name	NGR	Date	Source	Significance/Condition and recommendations	Description	Photo
5/050	Wall	SD 29364 89102	Post- medieval	NAA Field Survey	Local / Fair Collapsed and almost indistinguishable, but stable	Relict wall, aligned NE-SW.	
5/051	Track	SD 29406 89130	Post- medieval	NAA Field Survey	Local / Good	Track, NE-SW aligned, 2m wide, becomes indistinct after 10m.	



Wood		005: High Wood					
ID No	Name	NGR	Date	Source	Significance/Condition and recommendations	Description	Photo
5/052	Charcoal pitstead	SD 29391 89114	Post-medieval	NAA Field Survey	Local / Good	Almost circular level area, 7m x 6.7m.	
5/053	Culvert	SD 29433 89206	Post-medieval	NAA Field Survey	Local / Good Small opening where capstones removed/collapsed	Well-constructed, local stone culvert, 0.25m wide, 0.2m deep, revealed where cap stones have partially collapsed. 5.4m visible, aligned north-south. Ends where culvert emerges near water smoot in wall 5/055, continues beyond as open stream. Not clear where culvert begins, nor for what purpose.	



Wood		005: High Wood					
ID No	Name	NGR	Date	Source	Significance/Condition and recommendations	Description	Photo
5/054	Track	SD 29407 89232	Post- medieval	NAA Field Survey	Local / Fair	Track, 2.2m wide, indistinct in places and stone edged in others. At a junction 2nd fork runs NNE to end at p/s 5/056 after which indistinct. Not on historic maps.	
5/055	Wall	SD 29433 89212	Post- medieval	NAA Field Survey First Edition OS (1850)	Local / Good	Drystone boundary wall, averaging 0.3m wide x 1.55m high. Includes water smoot. On 1850 map.	



Wood		005: High Wood					
ID No	Name	NGR	Date	Source	Significance/Condition and recommendations	Description	Photo
5/056	Charcoal pitstead	SD 29487 89212	Post-medieval	NAA Field Survey	Local / Fair Many beech trees on feature	Oval-shaped level area, 8.4m x 7.3m.	
5/057	Charcoal pitstead	SD 29517 89245	Post-medieval	NAA Field Survey	Local / Fair Tree growth	Almost circular levelled earthwork, 7.2m x 6.9m.	



Wood		005: High Wood					
ID No	Name	NGR	Date	Source	Significance/Condition and recommendations	Description	Photo
5/058	Hut	SD 29548 89220	Post- medieval	NAA Field Survey	Local / Fair Threat of further collapse of hearth	Beehive-shaped, drystone constructed hearth, 2m x 1.7m x 1.2m high, with intact fireplace and flue. Hut has no discernible walls nor wall foundation and lies on level ground, so footprint indistinct.	



Wood							
005: High Wood							
ID No	Name	NGR	Date	Source	Significance/Condition and recommendations	Description	Photo
5/059	Charcoal pitstead	SD 29569 89230	Post-medieval	NAA Field Survey	Local / Fair	Oval-shaped levelled earthwork, 7.3 x 6.5m. Borrow pits at 7m and 10m south-west, 3m x 2m sub-rectangular and 2m x 1m sub-circular.	
5/060	Charcoal pitstead	SD 29580 89211	Post-medieval	NAA Field Survey	Local / Good	Oval-shaped levelled earthwork, 6.8m x 6.4m.	None


Wood		005: High Wood					
ID No	Name	NGR	Date	Source	Significance/Condition and recommendations	Description	Photo
5/061	Charcoal pitstead	SD 29553 89187	Post-medieval	NAA Field Survey	Local / Fair Tree growth	Oval-shaped levelled earthwork, 7.3m x 6.4m and located 3m west an irregular-shaped possible borrow pit, measuring 3.5m x 2.5m is located 3m west. Suggestion of track between pit and hut 5/058.	
5/062	Wall	SD 29571 89168	Post-medieval	NAA Field Survey	Local / Good	Drystone Relic wall, aligned east-west	



Wood		005: High Wood					
ID No	Name	NGR	Date	Source	Significance/Condition and recommendations	Description	Photo
5/063	Charcoal pitstead	SD 29562 89113	Post-medieval	NAA Field Survey	Local / Fair Tree growth	Oval-shaped earthwork platform, 7.3m x 6.5m, with possible revetment.	
5/064	Wall	SD 29564 89051	Post-medieval	NAA Field Survey	Local / Fair Collapsed and moss-covered but stable Threat of becoming indistinguishable.	Relict drystone wall east-west aligned. Likely to continue upslope.	



Wood		005: High Wood					
ID No	Name	NGR	Date	Source	Significance/Condition and recommendations	Description	Photo
5/065	Charcoal pitstead	SD 29589 89057	Post-medieval	NAA Field Survey	Local / Fair Substantial tree growth	Almost circular earthwork platform, 7.1m x 6.9m, with 1.3m cutting and bank.	
5/066	Structure	SD 29639 89234	Post-medieval	NAA Field Survey	Local / Fair Some stones may be natural.	East-west aligned stonework/revetment walling in a boggy area with several natural springs and lines of stones that may represent attempts to culvert streams to provide consistent water sources and drain wet area. Nearby are several pitsteads and a woodsman's hut.	



Wood		005: High Wood					
ID No	Name	NGR	Date	Source	Significance/Condition and recommendations	Description	Photo
5/067	Wall	SD 29567 89269	Post- medieval	NAA Field Survey	Local / Fair Almost buried	Revetment wall, possibly for track noted nearby, small. 2m long section visible, 1m high.	
5/068	Wall	SD 29570 89278	Post- medieval	NAA Field Survey	Local / Good Largely collapsed and moss-covered	Relict, collapsed drystone wall, averaging 0.3m wide x <0.2m high. 10m visible, aligned east-west. Ends near revetment wall 5/067.	


Wood		005: High Wood					
ID No	Name	NGR	Date	Source	Significance/Condition and recommendations	Description	Photo
5/069	Charcoal pitstead	SD 29623 89355	Post-medieval	NAA Field Survey	Local / Fair	Oval-shaped earthwork platform, 7.2m x 6.2m, with 1.5m cutting and bank.	
5/070	Charcoal pitstead	SD 29661 89526	Post-medieval	NAA Field Survey	Local / Good	Circular earthwork platform, 6m diameter.	
5/071	Linear bank	SD 29702 89449	Post-medieval	NAA Field Survey	Local / Good	Linear earthwork, approx. 25m visible, aligned north-south. Appears as a small bank, 0.5m high, with level top, 1.5m wide, cut into natural slope—possible track? Has a distinct end (i.e. doesn't continue beyond) and may lead to pitstead	None


Wood							
005: High Wood							
ID No	Name	NGR	Date	Source	Significance/Condition and recommendations	Description	Photo
						5/073. Does not connect with track through wood. Date/function uncertain.	
5/072	Track	SD29612 89498	Post-medieval	NAA Field Survey	Local / Good	Track shown on OS entering wood here.	



Wood		005: High Wood					
ID No	Name	NGR	Date	Source	Significance/Condition and recommendations	Description	Photo
5/073	Charcoal pitstead	SD 29702 89449	Post-medieval	NAA Field Survey	Local / Good Wall appears stable	Very large platform, oval with a flattened front formed by a revetment wall, 9.5m long x 1.2m high, which continues to south but becomes indistinct. Pitstead is 9-10m x 5.5m wide.	
5/074	Charcoal pitstead	SD 29739 89598	Post-medieval	NAA Field Survey	Local / Good	Oval-shaped earthwork platform, 7m x 6m.	



Wood		005: High Wood					
ID No	Name	NGR	Date	Source	Significance/Condition and recommendations	Description	Photo
5/075	Charcoal pitstead	SD 29647 89615	Post-medieval	NAA Field Survey	Local / Fair Scrub and tree growth	Oval-shaped earthwork platform, 7m x 6m.	
5/076	Charcoal pitstead	SD 29684 89605	Post-medieval	NAA Field Survey	Local / Poor Heavy tree growth	Circular earthwork platform, with cutting and bank with revetment wall.	



Wood		005: High Wood					
ID No	Name	NGR	Date	Source	Significance/Condition and recommendations	Description	Photo
5/077	Track	SD29729 89595	Post-medieval	NAA Field Survey First Edition OS (1850)	Local / Poor Heavily over-grown, line hard to discern.	Track aligned east-west from Caws Beck to pitsteads. On 1850 map.	
5/078	Wall	SD29651 89605	Post-medieval	NAA Field Survey	Local / Good Collapsed but stable	Relict, drystone wall, aligned north-south.	
5/079	Track	SD 29799 89301	Post-medieval	NAA Field Survey	Local / Good	Track entering High Wood at east edge.	None



Wood 005: High Wood							
ID No	Name	NGR	Date	Source	Significance/Condition and recommendations	Description	Photo
5/080	Pitstead	SD 29659 89303	Post-medieval	NAA Field Survey	Local / Fair	Circular, 6.5m diameter, small revetment wall, on steep ground.	



Wood 006: Quaker's Wood and Rook How							
ID No	Name	NGR	Date	Source	Significance/Condition and recommendations	Description	Photo
6/001	Wall	SD 33003 89725	Post-medieval	NAA Field Survey First Edition OS (1850)	Local / Fair Collapsed in places	Relict drystone boundary wall, averaging 1.1m high, following the line of the stream. Local stone. On 1850 map. A water-filled rectangular hollow lies immediately north-east of wall, 2.5m long x 1m wide x 0.4m deep.	



Wood		006: Quaker's Wood and Rook How					
ID No	Name	NGR	Date	Source	Significance/Condition and recommendations	Description	Photo
6/002	Wall	SD 33034 89677	Post-medieval	NAA Field Survey First Edition OS (1850)	Local / Fair Collapsed sections, some threat of further collapse	Drystone boundary wall between Rook How and Quaker's Wood, partially collapsed in places and fenced in gaps. On 1850 map.	
6/003	Charcoal pitstead	SD 33135 89678	Post-medieval	NAA Field Survey	Local / Good	Circular levelled earthwork, 6.5m diameter, charcoal in topsoil.	



Wood		006: Quaker's Wood and Rook How					
ID No	Name	NGR	Date	Source	Significance/Condition and recommendations	Description	Photo
6/004	Charcoal pitstead	SD 33157 69696	Post-medieval	NAA Field Survey	Local / Fair	Oval-shaped earthwork platform cut into steep slope, 6m x 2.6m.	
6/005	Hollows	SD 33137 89624	Post-medieval	NAA Field Survey	Local / Good	Area pitted with 5+ small, 0.2 x 0.3 x 0.4m, irregular, steep-sided hollows—probably where stones have been extracted to line modern path nearby.	



Wood 006: Quaker's Wood and Rook How							
ID No	Name	NGR	Date	Source	Significance/Condition and recommendations	Description	Photo
6/006	Charcoal pitstead	SD 33277 89714	Post-medieval	NAA Field Survey	Local / Fair Low scrub growth	Circular levelled earthwork, 6m diameter, 30m from stream. Extensive coppicing nearby. Borrow pit, 2.5m x 1m, located 6m to north.	
6/007	Wall	SD 33274 89788	Post-medieval	NAA Field Survey First Edition OS (1850)	Local / Good	Drystone, boundary wall ends at Rook How Centre. On 1850 map.	



Wood		006: Quaker's Wood and Rook How					
ID No	Name	NGR	Date	Source	Significance/Condition and recommendations	Description	Photo
6/008	Track	SD 33268 89655	Post-medieval	NAA Field Survey	Local / Good	Track, c.70m long x 2.05m wide, running east-west through wood from road.	
6/009	Charcoal pitstead	SD 33284 89648	Post-medieval	NAA Field Survey	Local / Good	Oval-shaped earthwork platform, 7.7m x 5m, with 1m cutting.	



Wood 006: Quaker's Wood and Rook How							
ID No	Name	NGR	Date	Source	Significance/Condition and recommendations	Description	Photo
6/010	Charcoal pitstead	SD 33242 89670	Post-medieval	NAA Field Survey	Local / Fair Large conifer growing in centre	Circular earthwork platform, 5.3m diameter.	
6/011	Charcoal pitstead	SD 33240 89636	Post-medieval	NAA Field Survey	Local / Good	Oval-shaped earthwork platform, 7.7m x 4.4m.	



Wood		006: Quaker's Wood and Rook How					
ID No	Name	NGR	Date	Source	Significance/Condition and recommendations	Description	Photo
6/012	Hollow	SD 33193 89602	Post-medieval	NAA Field Survey	Local / Good	Sub-circular hollow, 1.6m x 1.3m, 0.25m deep, with possible evidence of stone-edging.	
6/013	Charcoal pitstead	SD 33122 89605	Post-medieval	NAA Field Survey	Local / Good	Circular levelled earthwork, 6.8m diameter.	



Wood		006: Quaker's Wood and Rook How					
ID No	Name	NGR	Date	Source	Significance/Condition and recommendations	Description	Photo
6/014	Borrow pit	SD 33124 89644	Post-medieval	NAA Field Survey	Local / Good	Borrow pit, 3.4m x 1.4m, with 0.5m bank on east side. Steep sides. Pitstead 6/013 located 3.5m away.	
6/015	Charcoal pitstead	SD 33089 89609	Post-medieval	NAA Field Survey	Local / Good	Oval-shaped earthwork platform, 8m x 5m, with a 1m 'bank' formed by a rock outcrop.	



Wood 006: Quaker's Wood and Rook How							
ID No	Name	NGR	Date	Source	Significance/Condition and recommendations	Description	Photo
6/016	Charcoal pitstead	SD 33063 89532	Post-medieval	NAA Field Survey	Local / Good	Circular levelled earthwork, 5m diameter, adjacent to boundary wall and stream.	
6/017	Wall	SD 33097 89489	Post-medieval	NAA Field Survey First Edition OS (1850)	Local / Good	Drystone boundary wall, south end of wood. On 1850 map.	None
6/018	Charcoal pitstead	SD 33150 89547	Post-medieval	NAA Field Survey	Local / Good	Circular levelled earthwork, 6m diameter, with 0.45m high stone revetment wall standing to 3 courses.	



Wood		006: Quaker's Wood and Rook How					
ID No	Name	NGR	Date	Source	Significance/Condition and recommendations	Description	Photo
6/019	Structure	SD 33176 89565	Post-medieval	NAA Field Survey	Local / Good Lower courses stable, upper rebuilt	Rectangular stone constructed structure, 3m x 3.5m x 0.85m high, with obvious recent stonework addition above related to outdoor activities. Linear arrangement of stones c. 3m west, running for 9m. Local information: base of pumping station from 1930s.	
6/020	Charcoal pitstead	SD 33203 89557	Post-medieval	NAA Field Survey	Local / Good	Oval-shaped platform earthwork, 7.6m x 6.9m. Includes a large hollow, 3m x 3m x 0.3m deep, believed to be modern.	



Wood		006: Quaker's Wood and Rook How					
ID No	Name	NGR	Date	Source	Significance/Condition and recommendations	Description	Photo
6/021	Track	SD 33185 89459	Post- medieval	NAA Field Survey	Local / Good	Track, c.3m wide, visible for 20m to boundary of wood. SE–NW aligned. Possible revetment on west side.	
6/022	Wall	SD 33224 89565	Post- medieval	NAA Field Survey First Edition OS (1850)	Local / Good	Relict boundary wall, 0.25m high, east-west aligned, connecting rock outcrop and rear garden wall of Rook How House. On 1850 map.	



Wood		006: Quaker's Wood and Rook How					
ID No	Name	NGR	Date	Source	Significance/Condition and recommendations	Description	Photo
6/023	Wall	SD 33276 89594	Post- medieval	NAA Field Survey	Local / Good	Revetment wall, 5m long, east-west aligned, near road.	
6/024	Track	SD 33250 89593	Post- medieval	NAA Field Survey	Local / Good	Track, 2m wide, runs NW-SE through wood to road.	


Wood 006: Quaker's Wood and Rook How							
ID No	Name	NGR	Date	Source	Significance/Condition and recommendations	Description	Photo
6/025	Charcoal pitstead	SD 33248 89778	Post-medieval	NAA Field Survey	Local / Good	Circular levelled earthwork, 5.6m diameter. Possible slight bank enclosing levelled area. Extraction pit 3.5m north.	
6/026	Charcoal pitstead	SD 33163 89767	Post-medieval	NAA Field Survey	Local / Good	Oval-shaped platform earthwork, 7m x 5m, with 1.3m high cutting and bank.	


Wood		006: Quaker's Wood and Rook How					
ID No	Name	NGR	Date	Source	Significance/Condition and recommendations	Description	Photo
6/027	Charcoal pitstead	SD 33146 89731	Post-medieval	NAA Field Survey	Local / Fair Low scrub growth	Circular levelled earthwork adjacent to wall, 6.5m diameter.	
6/028	Charcoal pitstead	SD 33055 89720	Post-medieval	NAA Field Survey	Local / Good	Circular depression, 6m diameter.	



Wood 006: Quaker's Wood and Rook How							
ID No	Name	NGR	Date	Source	Significance/Condition and recommendations	Description	Photo
6/029	Track	SD 33053 89706	Post- medieval	NAA Field Survey First Edition OS (1850)	Local / Good Distinct through most of wood	Track, 2m wide, runs NW-SE through wood. On 1850 map.	
6/030	Hollow	SD 33036 89711	Post- medieval	NAA Field Survey	Local / Good	Hollow, 3m x 1m. Irregular shape with stones in up-cast bank and base, though not stone- lined. Function/date unclear.	



Wood 006: Quaker's Wood and Rook How							
ID No	Name	NGR	Date	Source	Significance/Condition and recommendations	Description	Photo
6/031	Charcoal pitstead	SD 33034 89796	Post-medieval	NAA Field Survey	Local / Good	Circular earthwork platform, 6.2m diameter, with very low encircling bank to level area and 1.2m cutting.	
6/032	Charcoal pitstead	SD 33209 89833	Post-medieval	NAA Field Survey	Local / Good Ringed by silver birch	Circular levelled earthwork, 5.5m diameter.	



Wood		006: Quaker's Wood and Rook How					
ID No	Name	NGR	Date	Source	Significance/Condition and recommendations	Description	Photo
6/033	Charcoal pitstead	SD 33151 89837	Post-medieval	NAA Field Survey	Local / Good	Circular levelled earthwork, 7m diameter.	
6/034	Borrow pits x 2	SD 33136 89832	Post-medieval	NAA Field Survey		Two aligned borrow pits, 1.5m apart, elongated rectangular shape. Both approx. 3.3m x 1m x 0.4m deep, located near hut 6/035. Similar features noted in High Wood near hut. Assumed to be for earth extraction—possible saw pits?	



Wood		006: Quaker's Wood and Rook How					
ID No	Name	NGR	Date	Source	Significance/Condition and recommendations	Description	Photo
6/035	Hut	SD 33116 89852	Post-medieval	NAA Field Survey	Local / Fair Heavily overgrown and hearth collapsed but stable.	Hut with intact stone-constructed hearth and low, turf-covered circular banks, 0.6–0.7m wide, surrounding interior which measures 2.6m wide x 2m long (hearth to opening). No stone visible in banks. Earth construction (borrow pits nearby). Hearth has chimney intact and is 1.4m wide with a 0.6m wide flue. Entrance opening opposite.	



Wood		007: Stricely Wood and Stricely Spring					
ID No	Name	NGR	Date	Source	Significance/Condition and recommendations	Description	Photo
7/001	Wall	SD 33542 89955	Post-medieval	NAA Field Survey First Edition OS (1850)	Local / Good	Drystone boundary wall, 1.1m high, aligned east-west. On 1850 map.	



Wood		007: Stricely Wood and Stricely Spring					
ID No	Name	NGR	Date	Source	Significance/Condition and recommendations	Description	Photo
7/002	Hut	SD 33588 90096	Post- medieval	NAA Field Survey	Local / Fair Tree growing through feature Possible vulnerable to future collapse of hearth.	Hut structure, stone walls, hearth and opening. 4.6m x 4.2m, with walls standing to 0.9m high. Some large stones inside that may be tumble or raised platform? Interior dimensions 2.7m x 3m, with walls between 0.55m x 0.7m. Hearth structure forms beehive extension, 1.4m x 1.3m to rear, slightly offset from centre. Hut located near track junction and stream with possible stone enhanced fording point 7/003.	
7/003	Track	SD 33564 90097	Post- medieval	NAA Field Survey	Local / Good	Track, 2m wide, runs east-west between pitsteads and hut where track crosses a stream that is not shown on map. At the crossing point of the stream, a large quantity of stone suggests a fording point. Track continues east to join main path through wood.	



Wood 007: Stricely Wood and Stricely Spring							
ID No	Name	NGR	Date	Source	Significance/Condition and recommendations	Description	Photo
7/004	Track	SD 33498 89960	Post- medieval	NAA Field Survey	Local / Good	Track, 2m wide, runs north-south. Stone edged in places and has a junction with track 7/003 near hut 7/002. This track continues south from here till it meets the stream running through the wood that is not shown on the map, close to its confluence with Force Beck.	
7/005	Charcoal pitstead	SD 33556 90097	Post- medieval	NAA Field Survey	Local / Good	Circular levelled earthwork, 7m diameter, located on track 7/004. Traces of charcoal in topsoil.	



Wood 007: Stricely Wood and Stricely Spring							
ID No	Name	NGR	Date	Source	Significance/Condition and recommendations	Description	Photo
7/006	Charcoal pitstead	SD 3353290 140	Post-medieval	NAA Field Survey	Local / Good	Almost circular levelled earthwork, 6.7m x 6.5m. Charcoal in topsoil.	
7/007	Charcoal pitstead	SD 33643 90133	Post-medieval	NAA Field Survey	Local / Good	Almost circular levelled earthwork, 5.5m x 5.6m. Charcoal in topsoil. Near track.	



Wood 007: Stricely Wood and Stricely Spring							
ID No	Name	NGR	Date	Source	Significance/Condition and recommendations	Description	Photo
7/008	Wall	SD 33679 90118	Post-medieval	NAA Field Survey	Local / Fair Some areas of collapse	Drystone boundary wall, 0.5m wide x 1.4m high, runs north-south to a natural rock cliff then wall continues on the other side. Divides Stricely Wood from Stricely Spring.	
7/009	Charcoal pitstead	SD 33708 90023	Post-medieval	NAA Field Survey	Local / Good	Almost circular levelled earthwork, 4.7m x 5.1m. Charcoal in topsoil.	



Wood 007: Stricely Wood and Stricely Spring							
ID No	Name	NGR	Date	Source	Significance/Condition and recommendations	Description	Photo
7/010	Animal pen	SD 33727 90019	Post-medieval	NAA Field Survey	Local / Good	Drystone constructed animal pen, 3.4m x 3.7m, standing to 1.6m high on the line of a wall. Local stone. Opening to east, 1.5m x 1.2m, with single slab capping; also to west, 0.6m wide x 0.5m high.	
7/011	Hut	SD 33742 90109	Post-medieval	NAA Field Survey	Local / Fair Tree growing from hearth structure, stable but could be vulnerable to further collapse.	Hut of drystone construction, sub-square, with walls, hearth and opening/entrance. Total dimensions: 4.2m x 4.1m with walls 0.7m thick and standing to 0.7m high. Internal space: 2.8m x 2.2m wide. Beehive-shaped hearth offset centre in rear wall, 1.2m x 1.8m wide, standing to 1m high. Chimney flue opening 0.5m wide.	


Wood 007: Stricely Wood and Stricely Spring							
ID No	Name	NGR	Date	Source	Significance/Condition and recommendations	Description	Photo
7/012	Charcoal pitstead	SD 33745 90125	Post-medieval	NAA Field Survey	Local / Good	Circular levelled earthwork, 6m diameter. Charcoal in topsoil.	
7/013	Charcoal pitstead	SD 33751 90111	Post-medieval	NAA Field Survey	Local / Good	Oval-shaped levelled earthwork, 6.2m x 5.6m. Charcoal in topsoil.	
7/014	Track and pinnel holes	SD 33606 90202	Post-medieval	NAA Field Survey	Local / Good Appears to be well-used and maintained	Track through wood. Includes sub-rectangular/irregular-shaped holes alongside, typically 3m x 1m. Likely to be stone-extraction for surfacing track, known as 'pinnel' holes. Date uncertain.	None


Wood 007: Stricely Wood and Stricely Spring							
ID No	Name	NGR	Date	Source	Significance/Condition and recommendations	Description	Photo
7/015	Charcoal pitstead	SD 33757 90036	Post-medieval	NAA Field Survey	Local / Good	Circular levelled earthwork, 6m diameter.	
7/016	Track	SD 33742 90109	Post-medieval	NAA Field Survey First Edition OS (1850)	Local / Fair Indistinct in places	Track, running north-south. On 1850 map.	



Wood 007: Stricely Wood and Stricely Spring							
ID No	Name	NGR	Date	Source	Significance/Condition and recommendations	Description	Photo
7/017	Charcoal pitstead	SD 33804 90073	Post-medieval	NAA Field Survey	Local / Good Low scrub growth	Circular levelled earthwork, 6m diameter.	
7/018	Charcoal pitstead	SD 33676 90204	Post-medieval	NAA Field Survey	Local / Good	Circular levelled earthwork, 6m diameter, with borrow pit 9m south-west.	



Wood		008: Brewer Wood					
ID No	Name	NGR	Date	Source	Significance/Condition and recommendations	Description	Photo
8/001	Charcoal pitstead	SD 33672 90615	Post-medieval	NAA Field Survey	Local / Good	Circular levelled earthwork, 7m diameter, with borrow pit to north-west.	
8/002	Charcoal pitstead	SD 33701 90687	Post-medieval	NAA Field Survey	Local / Good	Almost circular levelled earthwork, 7.6m x 7.3m.	



Wood		008: Brewer Wood					
ID No	Name	NGR	Date	Source	Significance/Condition and recommendations	Description	Photo
8/003	Track	SD 33693 90686	Post- medieval	NAA Field Survey	Local / Good	Track, runs NE-SW to pitstead 8/002, then turns east becoming indistinct beyond pitstead 8/004, then visible again further on.	
8/004	Charcoal pitstead	SD 33741 90666	Post- medieval	NAA Field Survey	Local / Good	Oval-shaped levelled earthwork, 7m x 6m, beside track 8/003.	



Wood		008: Brewer Wood					
ID No	Name	NGR	Date	Source	Significance/Condition and recommendations	Description	Photo
8/005	Charcoal pitstead	SD3370 7 90634	Post-medieval	NAA Field Survey	Local / Good Dense undergrowth, brambles	Circular levelled earthwork, 6m diameter, through dense overgrowth.	


Wood		009: Sawrey Stricely					
ID No	Name	NGR	Date	Source	Significance/Condition and recommendations	Description	Photo
9/001	Charcoal pitstead	SD 34042 90703	Post-medieval	NAA Field Survey First Edition OS (1850)	Local / Good	Circular levelled earthwork, 6m diameter, with borrow pit to west.	


Wood 009: Sawrey Stricely							
ID No	Name	NGR	Date	Source	Significance/Condition and recommendations	Description	Photo
9/002	Charcoal pitstead	SD 34058 90681	Post-medieval	NAA Field Survey	Local / Good	Oval-shaped levelled earthwork, 7.3m x 6.5m. Charcoal in topsoil.	
9/003	Wall	SD 34075 90756	Post-medieval	NAA Field Survey First Edition OS (1850)	Local / Good	Drystone boundary wall, 1.9m high. On 1850 map.	



Wood		009: Sawrey Stricely					
ID No	Name	NGR	Date	Source	Significance/Condition and recommendations	Description	Photo
9/004	Charcoal pitstead	SD 33923 90696	Post-medieval	NAA Field Survey	Local / Good	Oval-shaped levelled earthwork, 6.8m x 5.2m.	
9/005	Charcoal pitstead	SD 33983 90861	Post-medieval	NAA Field Survey	Local / Good	Circular levelled earthwork, 6.5m diameter.	



Wood		009: Sawrey Stricely					
ID No	Name	NGR	Date	Source	Significance/Condition and recommendations	Description	Photo
9/006	Charcoal pitstead	SD 33952 90794	Post-medieval	NAA Field Survey	Local / Good	Circular levelled earthwork, 6m diameter. Charcoal in topsoil.	
9/007	Charcoal pitstead	SD 33939 90728	Post-medieval	NAA Field Survey	Local / Good	Oval-shaped levelled earthwork, 6.5m x 6m.	



Wood		009: Sawrey Stricely					
ID No	Name	NGR	Date	Source	Significance/Condition and recommendations	Description	Photo
9/008	Charcoal pitstead	SD 34013 90611	Post-medieval	NAA Field Survey	Local / Good	Oval-shaped levelled earthwork, 7m x 6m.	
9/009	Charcoal pitstead	SD 33956 90551	Post-medieval	NAA Field Survey	Local / Good	Circular levelled earthwork, 7m diameter. Charcoal in topsoil.	



Wood		009: Sawrey Stricely					
ID No	Name	NGR	Date	Source	Significance/Condition and recommendations	Description	Photo
9/010	Charcoal pitstead	SD 33911 90535	Post-medieval	NAA Field Survey	Local / Good	Circular levelled earthwork, 6m diameter.	



Wood		010: Stony Hazel					
ID No	Name	NGR	Date	Source	Significance/Condition and recommendations	Description	Photo
10/001	Charcoal pitstead	SD 33802 89870	Post-medieval	NAA Field Survey First Edition OS (1850)	Local / Good	Oval-shaped levelled area, 7m x 6m.	



Wood		010: Stony Hazel					
ID No	Name	NGR	Date	Source	Significance/Condition and recommendations	Description	Photo
10/002	Quarry	SD 33878 89735	Post- medieval	NAA Field Survey	Local / Good	Small stone quarry comprised of two overgrown circular depressions with a combined length of 11m and max width of 7m and depth of 1.5m.	
10/003	Charcoal pitstead	SD 33843 89728	Post- medieval	NAA Field Survey	Local / Good	Circular levelled earthwork, 6.6.m diameter.	



Wood		010: Stony Hazel					
ID No	Name	NGR	Date	Source	Significance/Condition and recommendations	Description	Photo
10/004	Track	SD 33845 89727	Post- medieval	NAA Field Survey	Local / Good	Track runs NNE-SSW through wood. Intermittently visible.	
10/005	Quarry	SD 33834 89771	Post- medieval	NAA Field Survey	Local / Good	Quarrying of natural rock outcrop. Sub-rectangular cutting, 7.4m x 3.3m, with a max height of 1.9m. Loose stone waste at entrance.	



Wood 010: Stony Hazel							
ID No	Name	NGR	Date	Source	Significance/Condition and recommendations	Description	Photo
10/006	Hollow	SD 33828 89777	Post-medieval	NAA Field Survey	Local / Good	Rectangular hollow, 4m x 1m x 0.5m deep, possibly stone extraction.	
10/007	Track	SD 33728 89901	Post-medieval	NAA Field Survey	Local / Good	Track, 1m wide, runs east-west connecting main track and path through wood.	



Wood 010: Stony Hazel							
ID No	Name	NGR	Date	Source	Significance/Condition and recommendations	Description	Photo
10/008	Charcoal pitstead	SD 33728 89785	Post-medieval	NAA Field Survey	Local / Good	Circular levelled earthwork, 6m diameter.	
10/009	Charcoal pitstead	SD 33763 89778	Post-medieval	NAA Field Survey	Local / Good	Oval-shaped levelled earthwork, 7.2m x 4.6m.	



Wood		010: Stony Hazel					
ID No	Name	NGR	Date	Source	Significance/Condition and recommendations	Description	Photo
10/010	Charcoal pitstead	SD 33725 89711	Post-medieval	NAA Field Survey	Local / Good	Oval-shaped levelled earthwork, 7m x 6m.	
10/011	Charcoal pitstead	SD 33717 89733	Post-medieval	NAA Field Survey	Local / Good	Oval-shaped levelled earthwork, 7m x 6m.	



Wood		010: Stony Hazel					
ID No	Name	NGR	Date	Source	Significance/Condition and recommendations	Description	Photo
10/012	Charcoal pitstead	SD 33705 89695	Post-medieval	NAA Field Survey	Local / Good	Circular levelled earthwork, 7m diameter.	
10/013	Charcoal pitstead	SD 33670 89744	Post-medieval	NAA Field Survey	Local / Good	Oval-shaped earthwork platform, 6m x 5.5m. Retaining wall of boulders to south-west.	



Wood		010: Stony Hazel					
ID No	Name	NGR	Date	Source	Significance/Condition and recommendations	Description	Photo
10/014	Charcoal pitstead	SD 33636 89797	Post-medieval	NAA Field Survey	Local / Good	Circular levelled earthwork, 6.5m diameter, near tracks and with three borrow pits within 5m radius.	
10/015	Charcoal pitstead	SD 33585 89843	Post-medieval	NAA Field Survey	Local / Good Dense bracken cover not threat to feature	Oval-shaped earthwork platform, 8m x 7.6m, with 1m cutting and bank to south-west.	



Wood		010: Stony Hazel					
ID No	Name	NGR	Date	Source	Significance/Condition and recommendations	Description	Photo
10/016	Charcoal pitstead	SD 33575 89882	Post-medieval	NAA Field Survey	Local / Good	Circular earthwork platform, 5.8m diameter, with 1m stone enhanced revetment bank to west.	
10/017	Quarry	SD 33575 89798	Post-medieval	NAA Field Survey	Local / Good	Quarrying of natural rock outcrop with two distinct worked faces, one 10m x 15m x 3m high, one 22m x 22m x 3m high, with associated stone waste heaps. Possibly road surface/building stone for forge?	



Wood		010: Stony Hazel					
ID No	Name	NGR	Date	Source	Significance/Condition and recommendations	Description	Photo
10/018	Charcoal pitstead	SD 33572 89767	Post-medieval	NAA Field Survey	Local / Good	Oval-shaped levelled earthwork, 9.4m x 8.4m, near track 10/023, with a distinct level area perhaps for storage/loading of materials to be removed from wood?	
10/019	Charcoal pitstead	SD 33657 89676	Post-medieval	NAA Field Survey	Local / Good	Oval-shaped levelled earthwork, 8m x 5.8m. 2 borrow pits within 6m radius.	



Wood		010: Stony Hazel					
ID No	Name	NGR	Date	Source	Significance/Condition and recommendations	Description	Photo
10/020	Hearth	SD 33670 89683	Post- medieval	NAA Field Survey	Local / Fair Hearth feature heavily moss-covered but stable.	Turf/moss covered stone- constructed hearth with associated flattened area. Likely to be remains of hut, although no banks or walls visible. 4.6m x 3.75m levelled area. Hearth of large stones in possible beehive shape, 1.4m wide, with tumble behind, standing to 0.45m high with rectangular fireplace, 0.7m x 0.6m.	
10/021	Stone alignmen t and level area	SD 33679 89682	Post- medieval	NAA Field Survey	Local / Good	Several distinct stone lines possibly enclosing a levelled area, 5.8m x 4.8m, with stones up to 0.2m high. Located near hearth/hut 10/020 possible shelter/working area?	



Wood		010: Stony Hazel					
ID No	Name	NGR	Date	Source	Significance/Condition and recommendations	Description	Photo
10/022	Charcoal pitstead	SD 33603 89656	Post-medieval	NAA Field Survey	Local / Good	Oval-shaped earthwork platform, 7.5m x 6.65m, with 0.2m stone revetment bank to west.	
10/023	Track	SD 33532 89817	Post-medieval	NAA Field Survey	Local / Good	Track towards stream; ends near water management structures associated with forge and has levelled area near junction with main track. Possibly for loading goods for transport.	



Wood		010: Stony Hazel					
ID No	Name	NGR	Date	Source	Significance/Condition and recommendations	Description	Photo
10/024	Charcoal pitstead	SD 33598 89744	Post-medieval	NAA Field Survey	Local / Good	Oval-shaped earthwork platform, 7.8m x 6.5m, with small, 0.2m bank of earth and stone to south.	
10/025	Charcoal pitstead	SD 33627 89717	Post-medieval	NAA Field Survey	Local / Good	Almost circular earthwork platform, 7.5m x 6.95m, with bank and cutting, borrow pit to east.	



Wood		011: Sales Bank Wood					
ID No	Name	NGR	Date	Source	Significance/Condition and recommendations	Description	Photo
11/001	Charcoal pitstead	SD 30869 86675	Post-medieval	NAA Field Survey First Edition OS (1850)	Local / Good	Oval-shaped earthwork platform, 6.3m x 7m, with 1m high bank/cutting, possible borrow pit to south.	
11/002	Track	SD 30733 86604	Post-medieval	NAA Field Survey	Local / Good Well-defined and not overgrown	Track, 1m wide, running east-west linking pitsteads. Not on historical maps.	


Wood		011: Sales Bank Wood					
ID No	Name	NGR	Date	Source	Significance/Condition and recommendations	Description	Photo
11/003	Charcoal pitstead	SD 30855 86670	Post-medieval	NAA Field Survey	Local / Fair Some mature tree growth	Oval-shaped earthwork platform, 7.1m x 6.2m, with 0.5m high bank/cutting.	
11/004	Charcoal pitstead	SD 30763 86631	Post-medieval	NAA Field Survey	Local / Good Fallen tree	Almost circular earthwork platform, 6.3m x 6m, with a 1.2m high cutting/bank.	


Wood		011: Sales Bank Wood					
ID No	Name	NGR	Date	Source	Significance/Condition and recommendations	Description	Photo
11/005	Charcoal pitstead	SD 30742 86590	Post-medieval	NAA Field Survey	Local / Good	Oval-shaped earthwork platform, 7.4m x 5.3m, with a 0.2m cutting/bank.	
11/006	Track	SD 30706 86635	Post-medieval	NAA Field Survey	Local / Good Indistinct in some places, well-defined in others.	Track, 2m wide, taking a broadly east-west course through wood linking pitsteads. Begins at 11/004. Stone edging in places. Has possible 'pinnel' pits noted in two places near track.	



Wood		011: Sales Bank Wood					
ID No	Name	NGR	Date	Source	Significance/Condition and recommendations	Description	Photo
11/007	Track	SD 30764 86668	Post- medieval	NAA Field Survey	Local / Good	Track, 2m wide, runs NW-SW and meets track 11/006.	
11/008	Charcoal pitstead	SD 30776 86671	Post- medieval	NAA Field Survey	Local / Good	Almost circular earthwork platform, 5.3m x 5.2m, with a 0.3m high bank/cutting.	



Wood		011: Sales Bank Wood					
ID No	Name	NGR	Date	Source	Significance/Condition and recommendations	Description	Photo
11/009	Charcoal pitstead	SD 30835 86739	Post-medieval	NAA Field Survey	Local / Fair Large coppiced tree	Circular earthwork platform, 5.8m diameter, with a 0.8m high bank/cutting.	
11/010	Charcoal pitstead	SD 30874 86749	Post-medieval	NAA Field Survey	Local / Good	Oval-shaped earthwork platform, 6.8m x 5m, with a 1m high bank/cutting.	



Wood		011: Sales Bank Wood					
ID No	Name	NGR	Date	Source	Significance/Condition and recommendations	Description	Photo
11/011	Charcoal pitstead	SD 30917 86918	Post-medieval	NAA Field Survey	Local / Fair	Circular, possible former pitstead site with platform, 7.5-8m diameter, with a 0.5m cutting. Now occupied by an abandoned yurt.	
11/012	Hut	SD 31004 87070	Post-medieval	NAA Field Survey	Local / Poor Overgrown with tree growing on feature	Stone-constructed former hut. Total exterior dimensions: 5m x 3.4m. Turf-covered low walls with stone with ramshackle beehive hearth. No clear pattern of construction. Stonework survives to 0.9m high. Behind structure is a hollow filled with typical Victorian midden material.	



Wood		011: Sales Bank Wood					
ID No	Name	NGR	Date	Source	Significance/Condition and recommendations	Description	Photo
11/013	Charcoal Pitstead	SD 31072 87075	Post-medieval	NAA Field Survey	Local / Good Through densely overgrown area, minimal recording	Pitstead abutting wall 11/014.	
11/014	Wall	SD 31035 87132	Post-medieval	NAA Field Survey	Local / Good Collapsed but stable Through densely overgrown area	Relict drystone wall, collapsed, runs north-south.	None



Wood		012: Little Bank Wood					
ID No	Name	NGR	Date	Source	Significance/Condition and recommendations	Description	Photo
12/001	Charcoal pitstead	SD 29805 87765	Post-medieval	NAA Field Survey First Edition OS (1850)	Local / Good Several trees on feature	Oval-shaped earthwork platform, 5.8m x 5m, with a 1.2m high bank/cutting.	



Wood		012: Little Bank Wood					
ID No	Name	NGR	Date	Source	Significance/Condition and recommendations	Description	Photo
12/002	Charcoal pitstead	SD 29818 87833	Post-medieval	NAA Field Survey	Local / Good	Oval-shaped earthwork platform, 7m x 6.6m, with a 1.5m high cutting and revetment wall, 0.5m high. Borrow pit dug into west bank of track.	
12/003	Charcoal pitstead	SD 29776 87888	Post-medieval	NAA Field Survey	Local / Good	Oval-shaped earthwork platform, 7m x 5.3m, with a bank to north. Has a distinct branch from track.	



Wood		012: Little Bank Wood					
ID No	Name	NGR	Date	Source	Significance/Condition and recommendations	Description	Photo
12/004	Quarry	SD 29758 87913	Post-medieval	NAA Field Survey	Local / Good	Small working, 6m x 4.7m, with 2m high quarried face on east side.	
12/005	Charcoal pitstead	SD 29746 87883	Post-medieval	NAA Field Survey	Local / Good	Circular earthwork platform, 6.2m diameter, with 0.8m high bank to west.	



Wood		012: Little Bank Wood					
ID No	Name	NGR	Date	Source	Significance/Condition and recommendations	Description	Photo
12/006	Charcoal pitstead	SD 29753 88058	Post-medieval	NAA Field Survey	Local / Good	Almost circular earthwork platform, 7m x 6.5m, with a bank to the west.	
12/007	Water management structure	SD 29770 87961	Post-medieval	NAA Field Survey	Local / Good	Stone and brick structures for water management, 4m x 2m x 1.3m high. Some recent but might be built on earlier structures. Likely to all be 20th century. Inspection hatch nearby, 1m x 0.5m.	



Wood		012: Little Bank Wood					
ID No	Name	NGR	Date	Source	Significance/Condition and recommendations	Description	Photo
12/008	Charcoal pitstead	SD 29793 87962	Post-medieval	NAA Field Survey	Local / Good	Oval-shaped earthwork platform, 6m x 4.6m, with revetment wall. 4 courses, 0.75m high.	
12/009	Gatepost	SD 29834 87672	Post-medieval	NAA Field Survey	Local / Good	Reused 'hek' gatepost. Slate post, 0.5m wide at base and 1.5m high, with five square holes arranged at increasingly wide intervals up post. Originally paired with a similar post with 5 round holes to take horizontal timber bars with a squared and rounded end, designed to prevent stock dislodging them through rubbing. Smaller gaps lower down were for young stock. Gatepost is reused, as its positioning in relation to the boundary wall precludes the insertion of post through holes (post is fully flush with the wall).	



Wood		012: Little Bank Wood					
ID No	Name	NGR	Date	Source	Significance/Condition and recommendations	Description	Photo
12/010	Charcoal pitstead	SD 29763 87616	Post-medieval	NAA Field Survey	Local / Good	Oval-shaped earthwork platform, 7m x 5m, with 0.8m high bank on west.	
12/011	Charcoal pitstead	SD 29753 87681	Post-medieval	NAA Field Survey	Local / Good	Almost circular earthwork platform, 7m x 6.5m, with bank to west.	



Wood		012: Little Bank Wood					
ID No	Name	NGR	Date	Source	Significance/Condition and recommendations	Description	Photo
12/012	Charcoal pitstead	SD 29752 87714	Post-medieval	NAA Field Survey	Local / Good	Oval-shaped levelled earthwork, 7m x 6m.	
12/013	Stone structure	SD 29774 87712	Post-medieval	NAA Field Survey	Local / Fair Feature is built up against a tree that is estimated to be >80-100yrs by girth. Feature is very loosely constructed which precludes any significant age or the use of fire in such close proximity to tree.	Circular, stone-constructed feature with entrance 'flue' (not roofed). Very loose rubble construction, 1.8m long x 1.9m wide. Stonework makes use of natural outcropping boulders to form narrow entrance or flue. Possibly a rough shooting butt for hunting? Has good panoramic visibility through wood from position on slope. Unlikely to be any structure that involved heat (see condition). Date uncertain but assumed to be >80-100yrs.	



Wood		012: Little Bank Wood					
ID No	Name	NGR	Date	Source	Significance/Condition and recommendations	Description	Photo
12/014	Charcoal pitstead	SD 29758 87758	Post-medieval	NAA Field Survey	Local / Good	Oval-shaped earthwork platform, 8m x 6.5m, with revetment wall to west, 1.2m high.	
12/015	Charcoal pitstead	SD 29709 87699	Post-medieval	NAA Field Survey	Local / Good	Almost circular earthwork platform, 5.2m x 5m, with a revetment wall to west, measuring 0.4m high, and cutting to east 0.5m high.	



Wood		012: Little Bank Wood					
ID No	Name	NGR	Date	Source	Significance/Condition and recommendations	Description	Photo
12/016	Charcoal pitstead	SD 29708 87637	Post-medieval	NAA Field Survey	Local / Good	Oval-shaped earthwork platform, 7m x 5.5m, bank to west and cutting to east, 0.4m high. Substantial charcoal noted in topsoil.	
12/017	Commemorative plaque	SD 29835 87662	Post-medieval	NAA Field Survey	Local / Good	Engraved stone commemorating the replanting (with conifers) of an area of Little Bank Wood in 1926. Reads 'CDW Replanted 1926'. CD may stand for Colton District and the date may suggest a post-war work scheme.	



Wood		012: Little Bank Wood					
ID No	Name	NGR	Date	Source	Significance/Condition and recommendations	Description	Photo
12/018	Wall	SD 29734 87557	Post- medieval	NAA Field Survey First Edition OS (1850)	Local / Good	Drystone boundary wall, 0.6m wide x 1.2m high, aligned NE-SW. Local stone construction. Includes at least two rabbit smoots, 0.3m high. On 1850 map.	
12/019	Track	SD 29700 87628	Post- medieval	NAA Field Survey First Edition OS (1850)	Local / Good	Track ascending through wood, broadly NW-SE aligned. Includes pitstead 12/016. On 1850 map.	



Wood		012: Little Bank Wood					
ID No	Name	NGR	Date	Source	Significance/Condition and recommendations	Description	Photo
12/020	Track	SD 29933 87977	Post-medieval	NAA Field Survey	Local / Good	Track, 1–2m wide, ascending NW–SE through wood linking pitsteads. Occasionally has a distinct earthwork profile with cutting and bank. Stone revetment on both sides. Splits and continues as footpath. Not on historic maps.	
12/021	Charcoal pitstead	SD 29838 87748	Post-medieval	NAA Field Survey	Local / Good	Almost circular earthwork platform, 6m x 5.5m, with a 0.8m cutting and stone revetment bank, 0.4m high.	



Wood		012: Little Bank Wood					
ID No	Name	NGR	Date	Source	Significance/Condition and recommendations	Description	Photo
12/022	Charcoal pitstead	SD 29845 87874	Post-medieval	NAA Field Survey	Local / Good	Almost circular earthwork platform, 6.4m x 6.1m, with a 0.45m cutting and stone revetment bank, 0.6m high.	
12/023	Charcoal pitstead	SD 29855 87912	Post-medieval	NAA Field Survey	Local / Fair Water flowing through revetment – natural spring behind?	Oval-shaped earthwork platform, 6.2m x 4.9m, with a 0.8m cutting and revetment bank, 0.6m high.	



Wood		012: Little Bank Wood					
ID No	Name	NGR	Date	Source	Significance/Condition and recommendations	Description	Photo
12/024	Charcoal pitstead	SD 29848 87962	Post-medieval	NAA Field Survey	Local / Fair Many trees on feature	Circular earthwork platform, 6m diameter, with 0.8m cutting and 0.65 stone revetment bank.	
12/025	Track	SD 29813 88013	Post-medieval	NAA Field Survey	Local / Good	Track ascending through wood south from split in track 12/020. Widens from 1m to 2m as it ascends. Stone-edged on both sides. Continues to edge of wood to north-west.	



Wood							
012: Little Bank Wood							
ID No	Name	NGR	Date	Source	Significance/Condition and recommendations	Description	Photo
12/026	Charcoal pitstead	SD 29866 88024	Post-medieval	NAA Field Survey	Local / Good	Oval-shaped earthwork platform, 6.5m x 8m, with no discernible cutting but a bank, 0.2m high.	
12/027	Charcoal pitstead	SD 29871 88049	Post-medieval	NAA Field Survey	Local / Good Fallen tree on feature	Oval-shaped earthwork platform, 6.8m x 5.4m, with a 0.45 cutting and stone revetment bank, 0.7m high.	


Wood		012: Little Bank Wood					
ID No	Name	NGR	Date	Source	Significance/Condition and recommendations	Description	Photo
12/028	Charcoal pitstead	SD 29850 88083	Post-medieval	NAA Field Survey	Local / Good	Oval-shaped earthwork platform, 6.7m x 6.1m, with 0.65m cutting and small, one course revetment wall, 0.2m high.	
12/029	Wall	SD 29872 88095	Post-medieval	NAA Field Survey	Local / Good Collapsed in places and has capping stones in situ	Drystone boundary wall, averaging 0.6m wide x 1.5m high. Local stone. Rabbit smoots noted, 0.18m wide x 0.18m high.	


Wood		012: Little Bank Wood					
ID No	Name	NGR	Date	Source	Significance/Condition and recommendations	Description	Photo
12/030	Charcoal pitstead	SD 29809 88047	Post-medieval	NAA Field Survey	Local / Good Trees on feature at edge	Almost circular earthwork platform, 7.7 x 7.1m, with 0.5m cutting and revetment bank containing stone, 0.6m high.	
12/031	Charcoal pitstead	SD 29927 88088	Post-medieval	NAA Field Survey	Local / Fair Heavy tree growth	Oval shaped earthwork platform, 6m x 5m, with 0.5m cutting.	


Wood		012: Little Bank Wood					
ID No	Name	NGR	Date	Source	Significance/Condition and recommendations	Description	Photo
12/032	Charcoal pitstead	SD 29930 87999	Post-medieval	NAA Field Survey	Local / Good	Oval-shaped earthwork platform, 5.6m x 4.8m, with 0.55m cutting and bank, 0.8m high. Distinct path from main track to pitstead.	
12/033	Charcoal pitstead	SD 29850 87968	Post-medieval	NAA Field Survey	Local / Fair Heavy tree growth	Oval-shaped earthwork platform, 6.5m x 5.6m, with 0.85m cutting and 0.8m bank with stone.	


Wood		012: Little Bank Wood					
ID No	Name	NGR	Date	Source	Significance/Condition and recommendations	Description	Photo
12/034	Charcoal pitstead	SD 29894 87888	Post-medieval	NAA Field Survey	Local / Good	Almost circular earthwork platform, 6.7m x 6.6m, with 0.8m cutting and 0.5m revetment bank with some stone.	
12/035	Charcoal pitstead	SD 29899 87845	Post-medieval	NAA Field Survey	Local / Fair Heavy tree growth	Circular earthwork platform, 6.3m diameter, with 1m cutting and 0.8m bank.	



Wood		012: Little Bank Wood					
ID No	Name	NGR	Date	Source	Significance/Condition and recommendations	Description	Photo
12/036	Charcoal pitstead	SD 29942 87840	Post-medieval	NAA Field Survey	Local / Good Trees within feature	Oval-shaped earthwork platform, 5.4m x 4.6m, with 0.5m cutting and 0.5m revetment bank with stone.	
12/037	Charcoal pitstead	SD 29665 87655	Post-medieval	NAA Field Survey	Local / Good	Almost circular earthwork platform, 7m x 6.6m, with 0.8m cutting and 0.5m bank with retaining wall.	



Wood		012: Little Bank Wood					
ID No	Name	NGR	Date	Source	Significance/Condition and recommendations	Description	Photo
12/038	Charcoal pitstead	SD 29680 87714	Post-medieval	NAA Field Survey	Local / Good	Oval-shaped earthwork platform, 7.5m x 6.5m, with 0.4m cutting and small retaining wall, 0.3m high.	



Wood		013 Harry Intake					
ID No	Name	NGR	Date	Source	Significance/Condition and recommendations	Description	Photo
13/001	Quarry	SD 33334 89355	Post-medieval	NAA Field Survey	Local / Good	Quarry face approximately 1–2m high, heavily moss covered.	



Wood		013 Harry Intake					
ID No	Name	NGR	Date	Source	Significance/Condition and recommendations	Description	Photo
13/002	Wall	SD 33333 89338	Post- medieval	NAA Field Survey First Edition OS (1850)	Local / Good	Semi-ruinous wall encircles whole wood, large amounts of tumble on either side.	


Wood		014 Addison Wood					
ID No	Name	NGR	Date	Source	Significance/Condition and recommendations	Description	Photo
14/001	Charcoal Pitstead	SD 33298 89982	Post- medieval	NAA Field Survey	Local / Good	Sub-circular pitstead, 10m length by 8m width	



Wood		014 Addison Wood					
ID No	Name	NGR	Date	Source	Significance/Condition and recommendations	Description	Photo
14/002	Wall	SD 33243 90058	Post-medieval	NAA Field Survey First Edition OS (1850)	Local / Good	Semi-ruinous wall encircles whole wood, large amounts of tumble on either side. Enhanced with modern deer fence.	
14/003	Track	SD 33340 90068	Post-medieval	NAA Field Survey First Edition OS (1850)	Local / Good	Track shown crossing woodland in south-west direction, now peters out at SD 33305 90035. Approximately 2m in width.	



Wood		015 Wallet Wood					
ID No	Name	NGR	Date	Source	Significance/Condition and recommendations	Description	Photo
15/001	Charcoal Pitstead	SD 33240 90239	Post-medieval	NAA Field Survey	Local / Good	Sub-circular pitstead, located on steep slope.	
15/002	Charcoal Pitstead	SD 33258 90268	Post-medieval	NAA Field Survey	Local / Good	Located towards bottom of steep slope, approx. 0.5m from track, circular.	



Wood		015 Wallet Wood					
ID No	Name	NGR	Date	Source	Significance/Condition and recommendations	Description	Photo
15/003	Charcoal Pitstead	SD 33169 90117	Post-medieval	NAA Field Survey	Local / Fair	Ill-defined and sub-circular. Located on a slope.	
15/004	Relict Wall	SD 33104 90121	Post-medieval	NAA Field Survey	Local / Poor	Highly ruinous relict wall runs down slope. Only large boulders remain, possibly pre-enclosure.	


Wood		015 Wallet Wood					
ID No	Name	NGR	Date	Source	Significance/Condition and recommendations	Description	Photo
15/005	Charcoal Pitstead	SD 33122 90064	Post-medieval	NAA Field Survey	Local / Good	Well-constructed circular pitstead with revetment wall.	
15/006	Quarry	SD 33144 90093	Post-medieval	NAA Field Survey	Local / Good	Small quarry face with spoil down slope, approximately 2m in height and 4m in length.	


Wood		015 Wallet Wood					
ID No	Name	NGR	Date	Source	Significance/Condition and recommendations	Description	Photo
15/007	Charcoal Pitstead	SD 33103 90088	Post-medieval	NAA Field Survey	Local / Good	Circular pitstead with 1m tall revetment wall.	
15/008	Charcoal Pitstead	SD 33085 90009	Post-medieval	NAA Field Survey	Local / Good	Sub-circular pitstead on natural plateau.	



Wood		015 Wallet Wood					
ID No	Name	NGR	Date	Source	Significance/Condition and recommendations	Description	Photo
15/009	Relict wall	SD 33046 89910	Post-medieval	NAA Field Survey	Local / Fair	Remains of earlier field wall running E-W in front of later boundary wall (0.75m wide), relict wall comprises large boulders and possible erratics, later boundary wall and field clearance.	
15/010	Track	SD 33006 89986	Post-medieval	NAA Field Survey	Local / Good	Curved woodland track with revetments, some evidence of recent use, downcast bank on south side.	



Wood		015 Wallet Wood					
ID No	Name	NGR	Date	Source	Significance/Condition and recommendations	Description	Photo
15/011	Charcoal Pitstead	SD 33045 89952	Post-medieval	NAA Field Survey	Local / Good	Circular pitstead crossed by later track.	
15/012	Charcoal Pitstead	SD 33118 89967	Post-medieval	NAA Field Survey	Local / Good	Sub-circular pitstead with revetment on southern side.	



Wood		015 Wallet Wood					
ID No	Name	NGR	Date	Source	Significance/Condition and recommendations	Description	Photo
15/013	Charcoal Pitstead	SD 33191 89971	Post-medieval	NAA Field Survey	Local / Good	Pitstead on natural plateau, circular, surrounded by signs of coppicing.	
15/014	Boundary Wall	SD 33216 89980	Post-medieval	NAA Field Survey First Edition OS map (1850)	Local / Fair	Surrounded by area of coppicing, tumble all around wall.	



Wood		015 Wallet Wood					
ID No	Name	NGR	Date	Source	Significance/Condition and recommendations	Description	Photo
15/015	Charcoal Pitstead	SD 33108 89978	Post-medieval	NAA Field Survey	Local / Good	Circular pitstead with remains of revetment wall.	



Wood		016 Chamley Bank					
ID No	Name	NGR	Date	Source	Significance/Condition and recommendations	Description	Photo
16/001	Charcoal Pitstead	SD 32184 89575	Post-medieval	NAA Field Survey	Local / Good	Circular pitstead at the base of a bank.	



Wood 016 Chamley Bank							
ID No	Name	NGR	Date	Source	Significance/Condition and recommendations	Description	Photo
16/002	Charcoal Pitstead	SD 32168 89971	Post-medieval	NAA Field Survey	Local / Good	Shallow bank surrounding lower eastern edge, close to track 16/003.	
16/003	Track	SD 32168 89605	Post-medieval	NAA Field Survey	Local / Fair	Leads from stream to pitstead 16/002 then becomes indistinct.	



Wood 016 Chamley Bank							
ID No	Name	NGR	Date	Source	Significance/Condition and recommendations	Description	Photo
16/004	Track	SD 32119 89607	Post- medieval	NAA Field Survey	Local / Fair	Approximately 2m wide.	
16/005	Charcoal Pitstead	SD 32108 89614	Post- medieval	NAA Field Survey	Local / Good	Sub-circular pitstead.	



Wood		016 Chamley Bank					
ID No	Name	NGR	Date	Source	Significance/Condition and recommendations	Description	Photo
16/006	Charcoal Pitstead	SD 32101 89641	Post-medieval	NAA Field Survey	Local / Good	Sub-circular pitstead.	
16/007	Steps and pool	SD 32160 89606	Post-medieval	NAA Field Survey	Local / Good	Three steps leading into a large natural pool below a waterfall, 0.8m into water to top step, 1.0m to bottom step depth. Possibly just stone laminations and therefore natural geology.	



Wood		016 Chamley Bank					
ID No	Name	NGR	Date	Source	Significance/Condition and recommendations	Description	Photo
16/008	Revetment Wall	SD 32159 89675	Post-medieval	NAA Field Survey	Local / Good	Revetment wall seemingly built to secure bank and path leading to pool (CB18007), unsure of purpose as no nearby charcoal platforms, clay deposit on other side of stream that is likely geological but possibly remains of former building.	
16/009	Charcoal pitstead	SD 32086 89688	Post-medieval	NAA Field Survey	Local / Good	Circular pitstead.	



Wood 016 Chamley Bank							
ID No	Name	NGR	Date	Source	Significance/Condition and recommendations	Description	Photo
16/010	Footbridge	SD 32100 89690	Post-medieval	NAA Field Survey	Local / Good	Bank across beck with slate slabs at downstream end.	
16/011	Charcoal Pitstead	SD 32059 89737	Post-medieval	NAA Field Survey	Local / Good	Circular pitstead.	



Wood 016 Chamley Bank							
ID No	Name	NGR	Date	Source	Significance/Condition and recommendations	Description	Photo
16/012	Rabbit smoot	SD 32025 89751	Post-medieval	NAA Field Survey	Local / Good	Rabbit smoot approximately 0.15x0.15m.	
16/013	Rabbit smoot	SD 32001 89713	Post-medieval	NAA Field Survey	Local / Good	Rabbit smoot approximately 0.15x0.15m.	



Wood 016 Chamley Bank							
ID No	Name	NGR	Date	Source	Significance/Condition and recommendations	Description	Photo
16/014	Former Enclosure	SD 31999 89714	Post-medieval	NAA Field Survey	Local / good	Possible former enclosure featuring a hogg hole, step stile and two vertical joins which appear to be former wall joins.	
16/015	Shallow Pit	SD 32097 89741	Post-medieval	NAA Field Survey	Local / Good	Possible borrow pit although not near a pitstead, possibly a platform for a temporary shelter.	



Wood		016 Chamley Bank					
ID No	Name	NGR	Date	Source	Significance/Condition and recommendations	Description	Photo
16/016	Charcoal Pitstead	SD 32157 89704	Post-medieval	NAA Field Survey	Local / Good	Circular pitstead.	
16/017	Charcoal Pitstead	SD 322 897	Post-medieval	NAA Field Survey	Local / Good	Circular pitstead.	



Wood 016 Chamley Bank							
ID No	Name	NGR	Date	Source	Significance/Condition and recommendations	Description	Photo
16/018	Charcoal Pitstead	SD 32379 89759	Post-medieval	NAA Field Survey	Local / Good	Sub-circular pitstead.	
16/019	Track	SD 32319 89703	Post-medieval	NAA Field Survey	Local / Good	Earthwork of historic track, now used as Forestry Commission footpath that leads into Ash Slack (017).	



Wood 016 Chamley Bank							
ID No	Name	NGR	Date	Source	Significance/Condition and recommendations	Description	Photo
16/020	Quarry	SD 32394 89696	Post-medieval	NAA Field Survey	Local / Good	Area of quarrying, 10m in length and up to 3m in height.	
16/021	Charcoal Pitstead	SD 32305 89653	Post-medieval	NAA Field Survey	Local / Good	Sub-circular pitstead with revetment wall 0.3m in height.	



Wood		016 Chamley Bank					
ID No	Name	NGR	Date	Source	Significance/Condition and recommendations	Description	Photo
16/022	Quarry	SD 32282 89681	Post- medieval	NAA Field Survey	Local / Good	Stone quarry in hillside, a lot of spoil downslope from the quarry face.	
16/023	Hearth	SD 32290 89647	Post- medieval	NAA Field Survey	Local / Good	Three small standing stones arranged in rudimentary U-shape, slight burning on interior, 20th century glass bottle found inside, on (natural) level platform, charcoal found around it.	


Wood		016 Chamley Bank					
ID No	Name	NGR	Date	Source	Significance/Condition and recommendations	Description	Photo
16/024	Charcoal Pitstead	SD 32248 89655	Post-medieval	NAA Field Survey	Local / Good	Natural plateau with slight circular earthwork that may have been a pitstead.	
16/025	Charcoal pitstead	SD 32224 89677	Post-medieval	NAA Field Survey	Local / Good	Circular pitstead.	


Wood 016 Chamley Bank							
ID No	Name	NGR	Date	Source	Significance/Condition and recommendations	Description	Photo
16/026	Charcoal Pitstead	SD 32238 89609	Post-medieval	NAA Field Survey	Local / Good	Circular pitstead.	
16/027	Charcoal Pitstead	SD 32190 89610	Post-medieval	NAA Field Survey	Local / Fair	Circular pitstead with associated borrow pit 10m east of pitstead.	



Wood 016 Chamley Bank							
ID No	Name	NGR	Date	Source	Significance/Condition and recommendations	Description	Photo
16/028	Revetment wall	SD 32110 89574	Post-medieval	NAA Field Survey	Local / Fair	Series of stone revetment terraces along the course of the beck, river cobbles used mainly to create walling up to 1.5m, very rough coursing.	
16/029	Holloway	SD 32345 89545	Post-medieval	NAA Field Survey	Local / Fair	Holloway running down boundary wall of eastern edge of woodland with track that intersects.	



Wood		016 Chamley Bank					
ID No	Name	NGR	Date	Source	Significance/Condition and recommendations	Description	Photo
16/030	Charcoal Pitstead	SD 32358 89569	Post-medieval	NAA Field Survey	Local / Good	Small, circular pitstead.	
16/031	Charcoal Pitstead	SD 32325 89579	Post-medieval	NAA Field Survey	Local / Good	Circular pitstead.	



Wood		016 Chamley Bank					
ID No	Name	NGR	Date	Source	Significance/Condition and recommendations	Description	Photo
16/032	Relict wall	SD 32299 89572	Post-medieval	NAA Field Survey	Local / Fair	Low relict wall associated with track 16/034 downhill from area of mature trees.	
16/033	Charcoal Pitstead	SD 32306 89547	Post-medieval	NAA Field Survey	Local / Good	Circular pitstead.	



Wood		016 Chamley Bank					
ID No	Name	NGR	Date	Source	Significance/Condition and recommendations	Description	Photo
16/034	Track	SD 32313 89545	Post- medieval	NAA Field Survey	Local / Fair	Indistinct track goes down to wall, not clear of purpose but possibly leads to pitstead 16/033.	



Wood		017 Ash Slack					
ID No	Name	NGR	Date	Source	Significance/Condition and recommendations	Description	Photo
17/001	Water Smoot	SD 32618 89828	Post- medieval	NAA Field Survey	Local / Good	Water smoot located in boundary wall, in active use as water drainage.	



Wood		017 Ash Slack					
ID No	Name	NGR	Date	Source	Significance/Condition and recommendations	Description	Photo
17/002	Charcoal Pitstead	SD 32565 89840	Post-medieval	NAA Field Survey	Local / Good	Sub-circular pitstead with charcoal fragments identified. Revetment on eastern side.	
17/003	Track	SD 32572 89816	Post-medieval	NAA Field Survey	Local / Good	Well defined track leading from boundary wall.	



Wood		017 Ash Slack					
ID No	Name	NGR	Date	Source	Significance/Condition and recommendations	Description	Photo
17/004	Hearth	SD 32559 89800	Post- medieval	NAA Field Survey	Local / Good	Possible stone hearth constructed from two long stones and two rounded stones, on a natural platform, similar construction to 16/023.	
17/005	Track	SD 32543 89759	Post- medieval	NAA Field Survey	Local / Good	Stone-lined track.	



Wood		017 Ash Slack					
ID No	Name	NGR	Date	Source	Significance/Condition and recommendations	Description	Photo
17/006	Quarry	SD 33144 90093	Post- medieval	NAA Field Survey	Local / Good	Small quarry face with spoil down slope, approximately 2m in height and 4m in length.	
17/007	Charcoal Pitstead	SD 32488 89739	Post- medieval	NAA Field Survey	Local / Good	Circular pitstead.	



Wood		017 Ash Slack					
ID No	Name	NGR	Date	Source	Significance/Condition and recommendations	Description	Photo
17/008	Charcoal Pitstead	SD 32444 89710	Post-medieval	NAA Field Survey	Local / Good	Sub-circular pitstead with associated borrow pit approximately 10m to the east.	
17/009	Relict wall	SD 32456 89747	Post-medieval	NAA Field Survey	Local / Good	Wall that peters out before it reaches the boundary wall. Located in an area of old coppicing.	



Wood		017 Ash Slack					
ID No	Name	NGR	Date	Source	Significance/Condition and recommendations	Description	Photo
17/010	Charcoal Pitstead	SD 32409 89781	Post-medieval	NAA Field Survey	Local / Good	Circular pitstead.	
17/011	Charcoal Pitstead	SD 32492 89769	Post-medieval	NAA Field Survey	Local / Good	Circular pitstead.	



Wood		017 Ash Slack					
ID No	Name	NGR	Date	Source	Significance/Condition and recommendations	Description	Photo
17/012	Charcoal Pitstead	SD 32521 89861	Post-medieval	NAA Field Survey	Local / Good	Circular pitstead.	
17/013	Charcoal Pitstead	SD 32523 89879	Post-medieval	NAA Field Survey	Local / Fair	Sub-circular pitstead with spring running through it causing damage to the surface of the feature.	



Wood		018 Linsty Hall					
ID No	Name	NGR	Date	Source	Significance/Condition and recommendations	Description	Photo
18/001	Charcoal Pitstead	SD 32645 89958	Post-medieval	NAA Field Survey	Local / Good	Circular pitstead.	
18/002	Rabbit smoot	SD 32653	89964	NAA Field Survey	Local / Good	Rabbit smoot in boundary wall, 0.7x0.7m.	



Wood		018 Linsty Hall					
ID No	Name	NGR	Date	Source	Significance/Condition and recommendations	Description	Photo
18/003	Charcoal pitstead	SD 32656 90038	Post-medieval	NAA Field Survey	Local / Good	Sub-circular pitstead cut into bank by approximately 0.75m.	
18/004	Relict wall	SD 32653 90040	Post-medieval	NAA Field Survey	Local / Good	Relict wall up to 1.1m in height and 0.6m in width.	



Wood		018 Linsty Hall					
ID No	Name	NGR	Date	Source	Significance/Condition and recommendations	Description	Photo
18/005	Charcoal pitstead	SD 32604 90081	Post-medieval	NAA Field Survey	Local / Good	Circular pitstead with associated borrow pit approximately 3m to the south.	
18/006	Hek Gatepost	SD 32609 90079	Post-medieval	NAA Field Survey	Local / Good	Slate hek gatepost with round holes, appears to be in original position.	



Wood		018 Linsty Hall					
ID No	Name	NGR	Date	Source	Significance/Condition and recommendations	Description	Photo
18/007	Charcoal Pitstead	SD 32497 90725	Post-medieval	NAA Field Survey	Local / Good	Circular pitstead with associated borrow pit 5m to south east.	
18/008	Charcoal Pitstead	SD 32488 90731	Post-medieval	NAA Field Survey	Local / Good	Sub-circular pitstead with associated borrow pit approximately 2m to the west.	



Wood		018 Linsty Hall					
ID No	Name	NGR	Date	Source	Significance/Condition and recommendations	Description	Photo
18/009	Charcoal Pitstead	SD 32451 90765	Post-medieval	NAA Field Survey	Local / Good	Circular pitstead with signs of coppicing in the surrounding area.	
18/010	Charcoal Pitstead	SD 32449 90826	Post-medieval	NAA Field Survey	Local / Good	Circular pitstead.	



Wood		018 Linsty Hall					
ID No	Name	NGR	Date	Source	Significance/Condition and recommendations	Description	Photo
18/011	Charcoal Pitstead	SD 32394 90789	Post-medieval	NAA Field Survey	Local / Good	Sub-circular pitstead cut into steep slope.	
18/012	Charcoal Pitstead	SD 32405 90763	Post-medieval	NAA Field Survey	Local / Good	Sub-circular pitstead cut into steep slope.	



Wood 018 Linsty Hall							
ID No	Name	NGR	Date	Source	Significance/Condition and recommendations	Description	Photo
18/013	Charcoal Pitstead	SD 32340 90857	Post-medieval	NAA Field Survey	Local / Good	Circular pitstead.	
18/014	Charcoal Pitstead	SD 32340 90857	Post-medieval	NAA Field Survey	Local / Fair	Circular pitstead truncated by modern deer fence.	



Wood		018 Linsty Hall					
ID No	Name	NGR	Date	Source	Significance/Condition and recommendations	Description	Photo
18/015	Charcoal Pitstead	SD 32435 90660	Post-medieval	NAA Field Survey	Local / Good	Circular pitstead.	
18/016	Relict Wall	SD 32410 90612	Post-medieval	NAA Field Survey	Local / Fair	Relict wall up to 1.3m in height and 0.6m in width.	



Wood		018 Linsty Hall					
ID No	Name	NGR	Date	Source	Significance/Condition and recommendations	Description	Photo
18/017	Charcoal Pitstead	SD 32291 90956	Post-medieval	NAA Field Survey	Local / Good	Circular pitstead truncated by modern deer fence.	
18/018	Charcoal Pitstead	SD 32519 90711	Post-medieval	NAA Field Survey	Local / Good	Circular pitstead truncated by modern deer fence.	



Wood 018 Linsty Hall							
ID No	Name	NGR	Date	Source	Significance/Condition and recommendations	Description	Photo
18/019	Relict Wall	SD 32338 90964	Post-medieval	NAA Field Survey	Local / Fair	Relict wall up to 2m in height.	
18/020	Charcoal Pitstead	SD 32376 90942	Post-medieval	NAA Field Survey	Local / Good	Sub-circular pitstead.	



Wood 018 Linsty Hall							
ID No	Name	NGR	Date	Source	Significance/Condition and recommendations	Description	Photo
18/021	Charcoal Pitstead	SD 32389 90894	Post-medieval	NAA Field Survey	Local / Good	Sub-circular pitstead.	
18/022	Charcoal Pitstead	SD 32651 90540	Post-medieval	NAA Field Survey	Local / Good	Circular pitstead.	



Wood		018 Linsty Hall					
ID No	Name	NGR	Date	Source	Significance/Condition and recommendations	Description	Photo
18/023	Charcoal Pitstead	SD 32689 90491	Post-medieval	NAA Field Survey	Local / Good	Circular pitstead with charcoal fragments identified.	
18/024	Charcoal Pitstead	Sd 32671 90487	Post-medieval	NAA Field Survey	Local / Good	Circular pitstead with associated borrow pit 5m to the south-west.	



Wood		018 Linsty Hall					
ID No	Name	NGR	Date	Source	Significance/Condition and recommendations	Description	Photo
18/025	Charcoal Pitstead	SD 32675 90414	Post-medieval	NAA Field Survey	Local / Good	Circular pitstead with charcoal fragments identified, two associated borrow pits.	
18/026	Charcoal Pitstead	SD 32686 90408	Post-medieval	NAA Field Survey	Local / Good	Circular pitstead.	



Wood 018 Linsty Hall							
ID No	Name	NGR	Date	Source	Significance/Condition and recommendations	Description	Photo
18/027	Track	SD 32696 90415	Post- medieval	NAA Field Survey	Local / Good	Possibly stone lined track.	
18/028	Charcoal Pitstead	SD 32726 90458	Post- medieval	NAA Field Survey	Local / Good	Sub-circular pitstead.	



Wood		018 Linsty Hall					
ID No	Name	NGR	Date	Source	Significance/Condition and recommendations	Description	Photo
18/029	Charcoal Pitstead	SD 32765 90361	Post-medieval	NAA Field Survey	Local / Good	Circular pitstead with borrow pit to the south-west.	
18/030	Charcoal Pitstead	SD 32789 90344	Post-medieval	NAA Field Survey	Local / Good	Circular pitstead near track 18/027.	



Wood		018 Linsty Hall					
ID No	Name	NGR	Date	Source	Significance/Condition and recommendations	Description	Photo
18/031	Charcoal Burner's Hut	SD 32745 90389	Post-medieval	NAA Field Survey	Local / Poor	Possible ruinous woodman's hut, circular in shape, very ruinous with tree growing through western edge. No clear indication of a hearth but this is likely to be due to nature of ruin and tree damage. Next to possible pitstead.	
18/032	Charcoal Pitstead	SD 32717 90363	Post-medieval	NAA Field Survey	Local / Good	Circular pitstead located on natural plateau, charcoal fragments identified.	



Wood		018 Linsty Hall					
ID No	Name	NGR	Date	Source	Significance/Condition and recommendations	Description	Photo
18/033	Charcoal Pitstead	SD 32717 90314	Post-medieval	NAA Field Survey	Local / Good	Circular pitstead.	
18/034	Charcoal Pitstead	SD 32815 90262	Post-medieval	NAA Field Survey	Local / Good	Sub-circular pitstead with charcoal fragments identified.	



Wood		018 Linsty Hall					
ID No	Name	NGR	Date	Source	Significance/Condition and recommendations	Description	Photo
18/035	Charcoal Pitstead	SD 32821 90219	Post-medieval	NAA Field Survey	Local / Good	Circular pitstead with charcoal fragments identified.	
18/036	Charcoal Pitstead	SD 32700 90267	Post-medieval	NAA Field Survey	Local / Good	Circular pitstead with charcoal fragments identified. Pitstead truncated by modern deer fence.	



Wood		018 Linsty Hall					
ID No	Name	NGR	Date	Source	Significance/Condition and recommendations	Description	Photo
18/037	Charcoal Pitstead	SD 32797 90254	Post-medieval	NAA Field Survey	Local / Good	Circular pitstead next to track 18/039.	
18/038	Charcoal Pitstead	SD 32882 90215	Post-medieval	NAA Field Survey	Local / Good	Circular pitstead.	



Wood		018 Linsty Hall					
ID No	Name	NGR	Date	Source	Significance/Condition and recommendations	Description	Photo
18/039	Track	SD 32881 90213	Post- medieval	NAA Field Survey	Local / Good	Track 0.9m in width.	
18/040	Charcoal Pitstead	SD 32895 90162	Post- medieval	NAA Field Survey	Local / Good	Circular pitstead with charcoal fragments identified.	



Wood		018 Linsty Hall					
ID No	Name	NGR	Date	Source	Significance/Condition and recommendations	Description	Photo
18/041	Charcoal Pitstead	SD 32917 90147	Post-medieval	NAA Field Survey	Local / Fair	Circular pitstead with modern footpath causing erosion through the middle.	
18/042	Hollow and mound	SD 32891 90150	Unknown	NAA Field Survey	Local / Fair	Sub-circular hollow (3.5m in length, 1.5m in width) with associated mound of earth construction (4.5m in length, 3.2m in width and 0.8m in height).	


Wood		018 Linsty Hall					
ID No	Name	NGR	Date	Source	Significance/Condition and recommendations	Description	Photo
18/043	Charcoal Pitstead	SD 32831 90178	Post-medieval	NAA Field Survey	Local / Good	Sub-circular pitstead.	
18/044	Charcoal Pitstead	SD 32892 90093	Post-medieval	NAA Field Survey	Local / Good	Circular pitstead.	


Wood 018 Linsty Hall							
ID No	Name	NGR	Date	Source	Significance/Condition and recommendations	Description	Photo
18/045	Charcoal Pitstead	SD 32886 90051	Post-medieval	NAA Field Survey	Local / Fair	Circular pitstead.	
18/046	Hut	SD 32869 90052	Post-medieval	NAA Field Survey	Local / Fair	Stone hearth with collapsed stones surrounding and circular earthworks forming external walls.	



Wood		018 Linsty Hall					
ID No	Name	NGR	Date	Source	Significance/Condition and recommendations	Description	Photo
18/047	Charcoal Pitstead	SD 32811 90171	Post-medieval	NAA Field Survey	Local / Good	Circular pitstead.	
18/048	Charcoal Pitstead	SD 32766 90188	Post-medieval	NAA Field Survey	Local / Good	Circular pitstead surrounded by areas of old coppicing.	



Wood		018 Linsty Hall					
ID No	Name	NGR	Date	Source	Significance/Condition and recommendations	Description	Photo
18/049	Charcoal Pitstead	SD 32724 90172	Post-medieval	NAA Field Survey	Local / Good	Sub-circular pitstead.	
18/050	Charcoal Pitstead	SD 32687 90122	Post-medieval	NAA Field Survey	Local / Fair	Circular pitstead.	



Wood		018 Linsty Hall					
ID No	Name	NGR	Date	Source	Significance/Condition and recommendations	Description	Photo
18/051	Charcoal Pitstead	SD 32696 90088	Post-medieval	NAA Field Survey	Local / Fair	Circular pitstead with track 18/052 running through it.	
18/052	Track	SD 32707 90144	Post-medieval	NAA Field Survey	Local / Good	Track with banked edge, runs through pitstead 18/051.	



Wood		018 Linsty Hall					
ID No	Name	NGR	Date	Source	Significance/Condition and recommendations	Description	Photo
18/053	Charcoal Pitstead	SD 32750 90072	Post-medieval	NAA Field Survey	Local / Fair	Sub-circular pitstead.	


Wood		019 Tom Parrocks Wood					
ID No	Name	NGR	Date	Source	Significance/Condition and recommendations	Description	Photo
19/001	Relict Wall	SD 33065 90195	Post-medieval	NAA Field Survey First Edition OS (1850)	Local / Poor	Tumbled remains of former boundary wall, 1m in width and 0.25m in height at highest point.	


Wood							
019 Tom Parrocks Wood							
ID No	Name	NGR	Date	Source	Significance/Condition and recommendations	Description	Photo
19/002	Charcoal Pitstead	SD 33041 90105	Post-medieval	NAA Field Survey	Local / Good	Constructed against boundary wall, two possible borrow pits, one 5m to north (A) and other 8m to north east (B).	
19/003	Charcoal Pitstead	SD 33038 90158	Post-medieval	NAA Field Survey	Local / Good	Two possible borrow pits: one 8m to NW (A) and the other 12m to NW (B).	



Wood							
019 Tom Parrocks Wood							
ID No	Name	NGR	Date	Source	Significance/Condition and recommendations	Description	Photo
19/004	Charcoal Pitstead	SD 32994 90153	Post-medieval	NAA Field Survey	Local / Fair	Circular pitstead that utilises natural bank upslope of it.	
19/005	Charcoal Pitstead	SD 32976 90129	Post-medieval	NAA Field Survey	Local / Fair	Circular pitstead with charcoal fragments identified, borrow pit approximately 5m to north.	



Wood							
019 Tom Parrocks Wood							
ID No	Name	NGR	Date	Source	Significance/Condition and recommendations	Description	Photo
19/006	Relict Wall	SD 32947 90135	Post-medieval	NAA Field Survey	Local / Poor	Possible revetment wall for water management purposes.	
19/007	Charcoal Pitstead	SD 32931 90153	Post-medieval	NAA Field Survey	Local / Fair	Sub-circular pitstead with charcoal fragments identified.	



Wood							
019 Tom Parrocks Wood							
ID No	Name	NGR	Date	Source	Significance/Condition and recommendations	Description	Photo
19/008	Ruinous Structure	SD 32871 90223	Post-medieval	NAA Field Survey	Local / Poor	Low wall remains of rectangular single-celled structure with possible entrance on eastern elevation. Not visible on historic mapping, possibly a ruinous field barn as located on edge of woodland and pasture.	
19/009	Charcoal Pitstead	SD 33023 90202	Post-medieval	NAA Field Survey	Local / Good	Circular pitstead with borrow pit 5m to south-east. Some evidence of coppicing nearby.	


Wood		019 Tom Parrocks Wood					
ID No	Name	NGR	Date	Source	Significance/Condition and recommendations	Description	Photo
19/020	Rabbit Smoot	SD 32867 90287	Post-medieval	NAA Field Survey	Local / Good	Rabbit smoot in boundary wall, 0.25x0.4m.	


Wood		020 Orchard Wood					
ID No	Name	NGR	Date	Source	Significance/Condition and recommendations	Description	Photo
20/001	Quarry	SD 33165 90358	Post-medieval	NAA Field Survey	Local / Poor	Possible quarry, disregarded in post-ex work as natural landform.	



Wood							
020 Orchard Wood							
ID No	Name	NGR	Date	Source	Significance/Condition and recommendations	Description	Photo
20/002	Track	SD 33221 90389	Post-medieval	NAA Field Survey	Local / Good	Track 1.6m in width, possibly stone-lined.	
20/003	Water Smoot	SD 33144 90331	Post-medieval	NAA Field Survey	Local / Good	Water smoot in boundary wall, 0.9x0.8m, leads to culvert outside of survey boundary.	



Wood							
020 Orchard Wood							
ID No	Name	NGR	Date	Source	Significance/Condition and recommendations	Description	Photo
20/004	Quarry	SD 33240 90313	Post-medieval	NAA Field Survey First Edition OS (1850)	Local / Good	Quarry face 12m long and 6m in height.	
20/005	Earthwork	SD 33280 90354	Unknown	NAA Field Survey	Local / Poor	Pair of linear mounds of stone and earth construction with hollow in the centre, hollow has been filled with modern midden.	



Wood							
020 Orchard Wood							
ID No	Name	NGR	Date	Source	Significance/Condition and recommendations	Description	Photo
20/006	Hollow	SD 33271 90337	Unknown	NAA Field Survey	Local / Poor	Small circular hollow at base of natural bank, approximately 3m in diameter. Some indication of it being stone lined.	
20/007	Charcoal Pitstead	SD 33249 90400	Post-medieval	NAA Field Survey	Local / Good	Circular pitstead with possible borrow pit 17m to SW.	



Wood 020 Orchard Wood							
ID No	Name	NGR	Date	Source	Significance/Condition and recommendations	Description	Photo
20/008	Relict Wall	SD 33280 90491	Post-medieval	NAA Field Survey	Local / Fair	Short length of dry-stone wall against natural outcrop of stone.	



Wood 021 Force Knott							
ID No	Name	NGR	Date	Source	Significance/Condition and recommendations	Description	Photo
21/001	Charcoal Pitstead	SD 33746 91208	Post-medieval	NAA Field Survey	Local / Good	Sub-circular pitstead.	



Wood 021 Force Knott							
ID No	Name	NGR	Date	Source	Significance/Condition and recommendations	Description	Photo
21/002	Charcoal Pitstead	SD 33717 91118	Post-medieval	NAA Field Survey	Local / Good	Circular pitstead.	
21/003	Charcoal Pitstead	SD 33820 91193	Post-medieval	NAA Field Survey	Local / Good	Circular pitstead with charcoal fragments identified.	



Wood 021 Force Knott							
ID No	Name	NGR	Date	Source	Significance/Condition and recommendations	Description	Photo
21/004	Relict Wall	SD 33801 91225	Post-medieval	NAA Field Survey First Edition OS (1850)	Local / Poor	Relict dry-stone wall up to 1m in height and 0.75m wide.	
21/005	Relict Wall	SD 33810 91095	Post-medieval	NAA Field Survey	Local / Poor	Highly ruinous dry-stone wall up to 0.3m in height and 0.75m wide.	



Wood		021 Force Knott					
ID No	Name	NGR	Date	Source	Significance/Condition and recommendations	Description	Photo
21/006	Hut	SD 33860 91110	Post-medieval	NAA Field Survey	Local / Poor	Hearth of stone constructed hut, likely to have been a charcoal burners hut with turf walls. A tree is growing through the hearth causing it to be damaged.	
21/007	Structure	SD 33813 91113	Post-medieval	NAA Field Survey	Local / Fair	Small structure of dry-stone wall construction against a natural outcrop. 2.2m in length and 1.9m in width, no indication of a hearth.	



Wood 021 Force Knott							
ID No	Name	NGR	Date	Source	Significance/Condition and recommendations	Description	Photo
21/008	Charcoal Pitstead	SD 33760 90167	Post-medieval	NAA Field Survey	Local / Fair	Sub-circular pitstead.	
21/009	Track	SD 33764 91061	Post-medieval	NAA Field Survey	Local / Fair	Track approximately 1.4m wide.	
21/010	Charcoal Pitstead	SD 33734 91067	Post-medieval	NAA Field Survey	Local / Fair	Evidence of charcoal burning.	No picture


Wood 021 Force Knott							
ID No	Name	NGR	Date	Source	Significance/Condition and recommendations	Description	Photo
21/011	Charcoal Pitstead	SD 33844 91020	Post-medieval	NAA Field Survey	Local / Good	Circular pitstead.	
21/012	Charcoal Pitstead	SD 33890 92036	Post-medieval	NAA Field Survey	Local / Good	Sub-circular pitstead.	


Wood 021 Force Knott							
ID No	Name	NGR	Date	Source	Significance/Condition and recommendations	Description	Photo
21/013	Charcoal Pitstead	SD 33976 91068	Post-medieval	NAA Field Survey	Local / Good	Circular pitstead.	
21/014	Charcoal Pitstead	SD 33956 91130	Post-medieval	NAA Field Survey	Local / Fair	Sub-circular pitstead that now has a wall passing through the bank edge.	



Wood		021 Force Knott					
ID No	Name	NGR	Date	Source	Significance/Condition and recommendations	Description	Photo
21/015	Charcoal Pitstead	SD 33820 90965	Post-medieval	NAA Field Survey	Local / Good	Circular pitstead with stone revetment wall 0.75m high.	
21/016	Charcoal Pitstead	SD 33787 90996	Post-medieval	NAA Field Survey	Local / Fair	Circular pitstead that has modern track and deer fencing running through it from east to west.	



Wood		022 Gate and Beck Wood					
ID No	Name	NGR	Date	Source	Significance/Condition and recommendations	Description	Photo
22/001	Track	SD 33461 90292	Post-medieval	NAA Field Survey	Local / Good	Track running south-east towards the beck that forms the eastern boundary of the woodland.	
22/002	Relict Wall	SD 33460 90284	Post-medieval	NAA Field Survey	Local / Fair	Relict boundary wall comprising large, irregular boulders, possibly pre-enclosure. A second row of boulders next to the wall indicates field clearance.	



Wood		022 Gate and Beck Wood					
ID No	Name	NGR	Date	Source	Significance/Condition and recommendations	Description	Photo
22/003	Charcoal Pitstead	SD 33448 90269	Post-medieval	NAA Field Survey	Local / Good	Circular pitstead.	
22/004	Charcoal Pitstead	SD 33401 90077	Post-medieval	NAA Field Survey	Local / Good	Circular pitstead.	



Wood 022 Gate and Beck Wood							
ID No	Name	NGR	Date	Source	Significance/Condition and recommendations	Description	Photo
22/005	Charcoal Pitstead	SD 33410 90128	Post-medieval	NAA Field Survey	Local / Good	Circular pitstead.	



Wood 023 Bank Wood							
ID No	Name	NGR	Date	Source	Significance/Condition and recommendations	Description	Photo
23/001	Quarry	SD 29920 86124	Post-medieval	NAA Field Survey	Local / Good	Slate quarry with flat platform, western facing, signs of working on quarry face.	



Wood		023 Bank Wood					
ID No	Name	NGR	Date	Source	Significance/Condition and recommendations	Description	Photo
23/002	Charcoal Pitstead	SD 30081 86186	Post-medieval	NAA Field Survey	Local / Good	Circular pitstead with slight tumbled revetment.	
23/003	Relict Wall	SD 30061 86179	Post-medieval	NAA Field Survey	Local / Good	Ruinous relict wall, up to 0.6m in height and 0.75m in width.	



Wood		023 Bank Wood					
ID No	Name	NGR	Date	Source	Significance/Condition and recommendations	Description	Photo
23/004	Relict Wall	SD 29899 86285	Post-medieval	NAA Field Survey	Local / Good	Relict dry-stone wall meets current boundary at GPS location.	
23/005	Charcoal Pitstead	SD 29936 86192	Post-medieval	NAA Field Survey	Local / Poor	Circular pitstead cut into bank at back, condition poor due to overgrowth on surface.	



Wood		023 Bank Wood					
ID No	Name	NGR	Date	Source	Significance/Condition and recommendations	Description	Photo
23/006	Pond	SD 29936 86192	Unknown	NAA Field Survey	Local / Fair	Large sub-circular dug-out pit containing water, no evidence of a spring or water supply. Built up banks around perimeter. Approximately 13x15m and 2m deep.	
23/007	Structure	SD 29826 86193	Unknown	NAA Field Survey	Local / Poor	Possible ruinous structure, rectangular in shape. Constructed of thin slate stones placed vertically into the ground, slates are 0.05-0.1m wide and 0.1m tall. Structure is 6m in length and 3.5m in width.	



Wood		023 Bank Wood					
ID No	Name	NGR	Date	Source	Significance/Condition and recommendations	Description	Photo
23/008	Charcoal Pitstead	SD 29804 86201	Post-medieval	NAA Field Survey	Local / Fair	Circular pitstead with bank to rear and possible revetment to the down-facing slope. Some overgrowth on surface.	
23/009	Charcoal Pitstead	SD 29796 86195	Post-medieval	NAA Field Survey	Local / Good	Circular pitstead with bank on up-facing slope.	



Wood		023 Bank Wood					
ID No	Name	NGR	Date	Source	Significance/Condition and recommendations	Description	Photo
23/010	Charcoal Pitstead	SD 29717 86270	Post-medieval	NAA Field Survey	Local / Good	Circular pitstead with artificial bank on down-facing slope.	
23/011	Relict Wall	SD 29702 86288	Post-medieval	NAA Field Survey	Local / Fair	Ruinous relict wall up to 0.4m in height and 0.5m width.	



Wood		023 Bank Wood					
ID No	Name	NGR	Date	Source	Significance/Condition and recommendations	Description	Photo
23/012	Charcoal Pitstead	SD 29688 86283	Post-medieval	NAA Field Survey	Local / Good	Sub-circular pitstead that takes advantage of a natural plateau with some revetment. A short length of track leads into the eastern edge of the pitstead which also had a revetment wall.	
23/013	Charcoal Pitstead	SD 29675 86331	Post-medieval	NAA Field Survey	Local / Good	Circular platform with revetment wall.	



Wood		023 Bank Wood					
ID No	Name	NGR	Date	Source	Significance/Condition and recommendations	Description	Photo
23/014	Charcoal Pitstead	SD 29885 86925	Post-medieval	NAA Field Survey	Local / Good	Circular pitstead with borrow pit 2m to south.	
23/015	Charcoal Pitstead	SD 29805 86843	Post-medieval	NAA Field Survey	Local / Good	Circular pitstead with borrow pit 5m to east.	



Wood		023 Bank Wood					
ID No	Name	NGR	Date	Source	Significance/Condition and recommendations	Description	Photo
23/016	Quarry	SD 29770 86798	Post- medieval	NAA Field Survey	Local / Good	Platform in front of the quarry face that has a revetment wall around it, 2nd area of quarrying further up the slope (329787 486788, 17m long 2.5-5m tall).	
23/017	Charcoal Pitstead	SD 29806 87665	Post- medieval	NAA Field Survey	Local / Good	Platform on natural plateau at the top of a very steep slope, probably a pitstead due to characteristic size and shape.	



Wood		023 Bank Wood					
ID No	Name	NGR	Date	Source	Significance/Condition and recommendations	Description	Photo
23/018	Charcoal Pitstead	SD 29737 86708	Post-medieval	NAA Field Survey	Local / Good	Circular pitstead with borrow pit 5m to south.	
23/019	Track	SD 29767 86701	Post-medieval	NAA Field Survey	Local / Good	Track 1.2m in width.	



Wood		023 Bank Wood					
ID No	Name	NGR	Date	Source	Significance/Condition and recommendations	Description	Photo
23/020	Charcoal Pitstead	SD 29723 86673	Post-medieval	NAA Field Survey	Local / Good	Sub-circular pitstead constructed on natural plateau.	
23/021	Charcoal Pitstead	SD 29714 86648	Post-medieval	NAA Field Survey	Local / Good	Circular pitstead.	



Wood		023 Bank Wood					
ID No	Name	NGR	Date	Source	Significance/Condition and recommendations	Description	Photo
23/022	Charcoal Pitstead	SD 29693 86704	Post-medieval	NAA Field Survey	Local / Good	Circular pitstead.	
23/023	Charcoal Pitstead	SD 29677 86651	Post-medieval	NAA Field Survey	Local / Good	Sub-circular pitstead.	



Wood		023 Bank Wood					
ID No	Name	NGR	Date	Source	Significance/Condition and recommendations	Description	Photo
23/024	Charcoal Pitstead	SD 29667 86570	Post-medieval	NAA Field Survey	Local / Good	Circular pitstead with revetment wall.	
23/025	Charcoal Pitstead	SD 29715 86553	Post-medieval	NAA Field Survey	Local / Good	Circular pitstead.	



Wood		023 Bank Wood					
ID No	Name	NGR	Date	Source	Significance/Condition and recommendations	Description	Photo
23/026	Charcoal Pitstead	SD 29645 86585	Post-medieval	NAA Field Survey	Local / Good	Circular pitstead.	
23/027	Quarry	SD 29662 86629	Post-medieval	NAA Field Survey	Local / Good	Quarry face with associated spoil heap downslope. Track 23/028 leads away from it.	



Wood		023 Bank Wood					
ID No	Name	NGR	Date	Source	Significance/Condition and recommendations	Description	Photo
23/028	Track	SD 29636 86622	Post- medieval	NAA Field Survey	Local / Good	Track leads to probable loading platform for quarry 23/027.	
23/029	Charcoal Pitstead	SD 29640 86643	Post- medieval	NAA Field Survey	Local / Good	Circular pitstead with charcoal identified.	



Wood		023 Bank Wood					
ID No	Name	NGR	Date	Source	Significance/Condition and recommendations	Description	Photo
23/030	Charcoal Pitstead	SD 29621 86657	Post-medieval	NAA Field Survey	Local / Good	Circular pitstead.	
23/031	Charcoal Pitstead	SD 29661 86690	Post-medieval	NAA Field Survey	Local / Good	Circular pitstead with associated borrow pit.	



Wood		023 Bank Wood					
ID No	Name	NGR	Date	Source	Significance/Condition and recommendations	Description	Photo
23/032	Charcoal Pitstead	SD 29663 86747	Post-medieval	NAA Field Survey	Local / Good	Circular pitstead with water damage to platform surface	
23/033	Charcoal Pitstead	SD 29720 86775	Post-medieval	NAA Field Survey	Local / Good	Sub-circular pitstead with charcoal identified.	



Wood		023 Bank Wood					
ID No	Name	NGR	Date	Source	Significance/Condition and recommendations	Description	Photo
23/034	Charcoal Pitstead	SD 29680 86784	Post-medieval	NAA Field Survey	Local / Good	Circular pitstead.	
23/035	Charcoal Pitstead	SD 29683 86819	Post-medieval	NAA Field Survey	Local / Good	Sub-circular pitstead.	



Wood		023 Bank Wood					
ID No	Name	NGR	Date	Source	Significance/Condition and recommendations	Description	Photo
23/036	Charcoal Pitstead	SD 29719 86842	Post-medieval	NAA Field Survey	Local / Good	Sub-circular pitstead with associated borrow pit 10m east.	
23/037	Charcoal Pitstead	SD 29760 86850	Post-medieval	NAA Field Survey	Local / Good	Circular pitstead.	



Wood		023 Bank Wood					
ID No	Name	NGR	Date	Source	Significance/Condition and recommendations	Description	Photo
23/038	Hut	SD 29766 86861	Post-medieval	NAA Field Survey	Local / Fair	Charcoal burners hut with stone hearth and low stone walls located on possible former pitstead. An earthen curvi-linear bank is located to the rear of the hut, possibly acting as a barrier to water running off the steep slope behind.	
23/039	Charcoal Pitstead	SD 29726 86865	Post-medieval	NAA Field Survey	Local / Good	Circular pitstead.	



Wood		023 Bank Wood					
ID No	Name	NGR	Date	Source	Significance/Condition and recommendations	Description	Photo
23/040	Spread of stones	SD 29713 86879	Unknown	NAA Field Survey	Local / Fair	Linear feature formed of a spread of stones, appears structural but possibly natural tumble.	
23/041	Charcoal Pitstead	SD 29719 86891	Post-medieval	NAA Field Survey	Local / Good	Circular pitstead with revetment wall.	



Wood		023 Bank Wood					
ID No	Name	NGR	Date	Source	Significance/Condition and recommendations	Description	Photo
23/042	Charcoal Pitstead	SD 29787 86939	Post-medieval	NAA Field Survey	Local / Good	Circular pitstead with low revetment wall. Borrow pit 2m to north-west.	
23/043	Charcoal Pitstead	SD 29842 86947	Post-medieval	NAA Field Survey	Local / Good	Circular pitstead.	No picture
23/044	Charcoal Pitstead	SD 29754 86967	Post-medieval	NAA Field Survey	Local / Good	Sub-circular pitstead.	



Wood		023 Bank Wood					
ID No	Name	NGR	Date	Source	Significance/Condition and recommendations	Description	Photo
23/045	Charcoal Pitstead	SD 29810 86974	Post-medieval	NAA Field Survey	Local / Good	Circular pitstead with borrow pit 15m to east.	
23/046	Charcoal Pitstead	SD 29973 86882	Post-medieval	NAA Field Survey	Local / Good	Circular pitstead.	



Wood		024 Towers Wood					
ID No	Name	NGR	Date	Source	Significance/Condition and recommendations	Description	Photo
24/001	Quarry	SD 29890 87011	Post-medieval	NAA Field Survey	Local / Good	Large quarry next to road.	
24/002	Charcoal Pitstead	SD 29868 87014	Post-medieval	NAA Field Survey	Local / Good	Sub-circular pitstead with charcoal identified.	



Wood		024 Towers Wood					
ID No	Name	NGR	Date	Source	Significance/Condition and recommendations	Description	Photo
24/003	Charcoal Pitstead	SD 29906 87042	Post-medieval	NAA Field Survey	Local / Good	Circular pitstead.	
24/004	Charcoal Pitstead	SD 29918 86988	Post-medieval	NAA Field Survey	Local / Good	Circular pitstead.	



Wood		024 Towers Wood					
ID No	Name	NGR	Date	Source	Significance/Condition and recommendations	Description	Photo
24/005	Quarry	SD 29926 86967	Post-medieval	NAA Field Survey	Local / Good	Possibly natural landslip, circular platform to the front.	
24/006	Charcoal Pitstead	SD 29804 87046	Post-medieval	NAA Field Survey	Local / Good	Circular pitstead with charcoal identified.	



Wood		024 Towers Wood					
ID No	Name	NGR	Date	Source	Significance/Condition and recommendations	Description	Photo
24/007	Charcoal Pitstead	SD 29772 87133	Post-medieval	NAA Field Survey	Local / Good	Circular pitstead with charcoal identified.	
24/008	Charcoal Pitstead	SD 29746 87162	Post-medieval	NAA Field Survey	Local / Good	Circular pitstead with revetment wall, water damage to eastern edge.	



Wood		024 Towers Wood					
ID No	Name	NGR	Date	Source	Significance/Condition and recommendations	Description	Photo
24/009	Charcoal Pitstead	SD 29715 87202	Post-medieval	NAA Field Survey	Local / Good	Circular pitstead.	
24/010	Charcoal Pitstead	SD 29785 87329	Post-medieval	NAA Field Survey	Local / Good	Circular pitstead.	


Wood		024 Towers Wood					
ID No	Name	NGR	Date	Source	Significance/Condition and recommendations	Description	Photo
24/011	Charcoal Pitstead	SD 29768 87222	Post-medieval	NAA Field Survey	Local / Good	Circular pitstead with charcoal identified. Two borrow pits to eastern edge.	
24/012	Track	SD 29782 87228	Post-medieval	NAA Field Survey	Local / Good	Track 1.3m in width.	


Wood		024 Towers Wood					
ID No	Name	NGR	Date	Source	Significance/Condition and recommendations	Description	Photo
24/013	Charcoal Pitstead	SD 29820 87265	Post-medieval	NAA Field Survey	Local / Good	Circular pitstead with borrow pit to north-west.	
24/014	Charcoal Pitstead	SD 29800 87234	Post-medieval	NAA Field Survey	Local / Good	Sub-circular pitstead.	


Wood		024 Towers Wood					
ID No	Name	NGR	Date	Source	Significance/Condition and recommendations	Description	Photo
24/015	Rabbit Smoot	SD 29863 87237	Post-medieval	NAA Field Survey	Local / Good	Rabbit smoot 0.2x0.3m.	
24/016	Charcoal Pitstead	SD 29843 87189	Post-medieval	NAA Field Survey	Local / Good	Circular pitstead.	


Wood		024 Towers Wood					
ID No	Name	NGR	Date	Source	Significance/Condition and recommendations	Description	Photo
24/017	Track	SD 29802 87165	Post-medieval	NAA Field Survey First Edition OS (1850)	Local / Good	Stone lined track 1.5m in width.	
24/018	Charcoal Pitstead	SD 29788 87166	Post-medieval	NAA Field Survey	Local / Good	Circular pitstead.	



Wood							
024 Towers Wood							
ID No	Name	NGR	Date	Source	Significance/Condition and recommendations	Description	Photo
24/019	Charcoal Pitstead	SD 29829 87124	Post-medieval	NAA Field Survey	Local / Good	Circular pitstead with charcoal identified.	
24/020	Charcoal Pitstead	SD 29851 87069	Post-medieval	NAA Field Survey	Local / Good	Circular pitstead.	



Wood		024 Towers Wood					
ID No	Name	NGR	Date	Source	Significance/Condition and recommendations	Description	Photo
24/021	Water management system	SD 29860 87079	Post-medieval	NAA Field Survey	Local / Good	Dam in stream and revetment wall to create easy access to water near pitstead 24/020.	



Wood		025 Near Plantation					
ID No	Name	NGR	Date	Source	Significance/Condition and recommendations	Description	Photo
25/001	Charcoal Pitstead	SD 30142 85979	Post-medieval	NAA Field Survey	Local / Good	Sub-circular pitstead with charcoal identified.	



Wood 025 Near Plantation							
ID No	Name	NGR	Date	Source	Significance/Condition and recommendations	Description	Photo
25/002	Charcoal Pitstead	SD 30128 85915	Post-medieval	NAA Field Survey	Local / Good	Sub-circular pitstead with revetment wall.	



Wood 026 Moss Wood and Height Spring							
ID No	Name	NGR	Date	Source	Significance/Condition and recommendations	Description	Photo
26/001	Charcoal Pitstead	SD 32598 86260	Post-medieval	NAA Field Survey	Local / Good	Sub-circular pitstead.	



Wood							
026 Moss Wood and Height Spring							
ID No	Name	NGR	Date	Source	Significance/Condition and recommendations	Description	Photo
26/002	Structure	SD 32539 86157	Post- medieval	NAA Field Survey	Local / Good	Small structure, two walls built against a natural outcrop of rock, no indication of a hearth.	
26/003	Small Pit	SD 32542 86154	Post- medieval	NAA Field Survey	Local / Fair	Possibly a potash pit, although very shallow, outer circle formed of slate rubble rather than dry stone wall, used as modern bonfire site.	



Wood							
026 Moss Wood and Height Spring							
ID No	Name	NGR	Date	Source	Significance/Condition and recommendations	Description	Photo
26/004	Charcoal Pitstead	SD 32547 86147	Post-medieval	NAA Field Survey	Local / Good	Circular pitstead with identified charcoal associated with track 26/005.	
26/005	Track	SD 32550 86163	Post-medieval	NAA Field Survey	Local / Good	Track 1.5m in width, possibly stone-lined.	



Wood							
026 Moss Wood and Height Spring							
ID No	Name	NGR	Date	Source	Significance/Condition and recommendations	Description	Photo
26/006	Structure	SD 32481 86211	Post-medieval	NAA Field Survey	Local / Fair	Small structure, two walls built against dry stone wall (marked on map), no sign of a hearth.	
26/007	Charcoal Pitstead	SD 32506 86273	Post-medieval	NAA Field Survey	Local / Good	Small circular pitstead.	



Wood							
026 Moss Wood and Height Spring							
ID No	Name	NGR	Date	Source	Significance/Condition and recommendations	Description	Photo
26/008	Charcoal Pitstead	SD 32508 86414	Post-medieval	NAA Field Survey	Local / Good	Circular pitstead.	
26/009	Step Stile	SD 32517 86498	Post-medieval	NAA Field Survey	Local / Good	Step stile in wall that is visible on First Edition OS (1850) map.	



Wood							
026 Moss Wood and Height Spring							
ID No	Name	NGR	Date	Source	Significance/Condition and recommendations	Description	Photo
26/010	Charcoal Pitstead	SD 32238 85889	Post-medieval	NAA Field Survey	Local / Good	Circular pitstead.	
26/011	Charcoal Pitstead	SD 32245 86014	Post-medieval	NAA Field Survey	Local / Good	Circular pitstead with modern footpath running across it.	



Wood							
026 Moss Wood and Height Spring							
ID No	Name	NGR	Date	Source	Significance/Condition and recommendations	Description	Photo
26/012	Charcoal Pitstead	SD 32255 86029	Post-medieval	NAA Field Survey	Local / Good	Circular pitstead.	
26/013	Pair of smoots	SD 32228 86061	Post-medieval	NAA Field Survey	Local / Good	Pair of smoots next to one another, one is likely for water and a stream running through it, the other is more likely a rabbit smoot.	

Wood							
026 Moss Wood and Height Spring							
ID No	Name	NGR	Date	Source	Significance/Condition and recommendations	Description	Photo
26/014	Quarry	SD 32271 86254	Post- medieval	NAA Field Survey	Local / Good	Small quarry face.	
26/015	Charcoal Pitstead	SD 32320 86225	Post- medieval	NAA Field Survey	Local / Good	Circular pitstead with associated borrow pit.	



Wood							
026 Moss Wood and Height Spring							
ID No	Name	NGR	Date	Source	Significance/Condition and recommendations	Description	Photo
26/016	Charcoal pitstead	SD 32350 86194	Post-medieval	NAA Field Survey	Local / Good	Circular pitstead.	
26/017	Structure	SD 32259 85880	Post-medieval	NAA Field Survey	Local / Good	Possible structure or short length of wall hidden underneath felled brush.	



Wood							
027 Old Hall Wood							
ID No	Name	NGR	Date	Source	Significance/Condition and recommendations	Description	Photo
27/001	Relict Wall	SD 32603 86136	Post-medieval	NAA Field Survey	Local / Fair	Semi-ruinous relict wall up to 0.5m in height and 0.75m in width.	
27/002	Charcoal Pitstead	SD 32529 86129	Post-medieval	NAA Field Survey	Local / Good	Sub-circular pitstead with associated borrow pits.	



Wood							
027 Old Hall Wood							
ID No	Name	NGR	Date	Source	Significance/Condition and recommendations	Description	Photo
27/003	Track	SD 32521 86147	Post- medieval	NAA Field Survey	Local / Fair	Track 2m in width.	
27/004	Charcoal Pitstead	SD 32541 86079	Post- medieval	NAA Field Survey	Local / Good	Circular pitstead.	



Wood							
027 Old Hall Wood							
ID No	Name	NGR	Date	Source	Significance/Condition and recommendations	Description	Photo
27/005	Track	SD 32553 86104	Post- medieval	NAA Field Survey	Local / Good	Track 2.4m in width.	
27/006	Charcoal Pitstead	SD 32566 86049	Post- medieval	NAA Field Survey	Local / Good	Circular pitstead with identified charcoal.	
27/007	Charcoal Pitstead	SD 32545 85952	Post- medieval	NAA Field Survey	Local / Good	Circular pitstead with identified charcoal and associated borrow pit.	Corrupted file



Wood							
027 Old Hall Wood							
ID No	Name	NGR	Date	Source	Significance/Condition and recommendations	Description	Photo
27/008	Charcoal Pitstead	SD 32586 85917	Post-medieval	NAA Field Survey	Local / Good	Circular pitstead.	Corrupted file
27/009	Charcoal Pitstead	SD 32514 85930	Post-medieval	NAA Field Survey	Local / Good	Circular pitstead.	Corrupted file
27/010	Track	SD 32498 85743	Post-medieval	NAA Field Survey	Local / Fair	Track 1.3m in width.	Corrupted file
27/011	Relict Wall	SD 32389 85911	Post-medieval	NAA Field Survey	Local / Fair	Relict dry-stone wall, slightly ruinous, up to 0.8m in height.	Corrupted file
27/012	Charcoal Pitstead	SD 32418 85991	Post-medieval	NAA Field Survey	Local / Good	Circular pitstead built into bank up to 0.4m.	Corrupted file
27/013	Charcoal Pitstead	SD 32438 85969	Post-medieval	NAA Field Survey	Local / Good	Circular pitstead.	Corrupted file
27/014	Track	SD 32477 86145	Post-medieval	NAA Field Survey	Local / Fair	Track 2m in width.	Corrupted file
27/015	Charcoal Pitstead	SD 32441 86143	Post-medieval	NAA Field Survey	Local / Good	Circular pitstead with associated borrow pit 5m south-west of pitstead.	Corrupted file
27/016	Charcoal Pitstead	SD 32382 85898	Post-medieval	NAA Field Survey	Local / Good	Sub-circular pitstead with possible revetment wall 0.3m in height.	Corrupted file
27/017	Structure	SD 32392 85908	Post-medieval	NAA Field Survey	Local / Fair	Small structure formed of two lengths of dry-stone wall abutting a third dry-stone wall. No indication of a hearth and only 1.5x1.5m in width and length.	Corrupted file
27/018	Charcoal Pitstead	SD 32284 85848	Post-medieval	NAA Field Survey	Local / Fair	Circular pitstead densely overgrown with holly.	Corrupted file



Wood							
027 Old Hall Wood							
ID No	Name	NGR	Date	Source	Significance/Condition and recommendations	Description	Photo
27/019	Charcoal Pitstead	SD 32373 85814	Post-medieval	NAA Field Survey	Local / Good	Circular pitstead.	
27/020	Charcoal Pitstead	SD 32366 85823	Post-medieval	NAA Field Survey	Local / Good	Circular pitstead.	



Wood							
027 Old Hall Wood							
ID No	Name	NGR	Date	Source	Significance/Condition and recommendations	Description	Photo
27/021	Charcoal Pitstead	SD 32233 85718	Post-medieval	NAA Field Survey	Local / Fair	Sub-circular pitstead with revetment wall 0.3m in height.	
27/022	Area of quarrying	SD 32277 85706	Post-medieval	NAA Field Survey	Local / Good	A series of quarry pits surrounding a natural outcrop of rock.	



Wood							
027 Old Hall Wood							
ID No	Name	NGR	Date	Source	Significance/Condition and recommendations	Description	Photo
27/023	Sheep dip	SD 32458 85668	Post-medieval	NAA Field Survey	Local / Fair	A pair of dry-stone constructed dams within a stream that have later been consolidated with concrete. A concrete platform is next to the dams on the side of the stream. Likely a post-medieval sheep dip.	
27/024	Charcoal Pitstead	SD 32467 85580	Post-medieval	NAA Field Survey	Local / Good	Circular pitstead with two associated borrow pits.	



Wood							
027 Old Hall Wood							
ID No	Name	NGR	Date	Source	Significance/Condition and recommendations	Description	Photo
27/025	Structure	SD 32395 85547	Post- medieval	NAA Field Survey	Local / Poor	Rectangular structure built into dry-stone wall, possibly a sheepfold.	
27/026	Charcoal Pitstead	SD 32482 85705	Post- medieval	NAA Field Survey	Local / Good	Circular pitstead.	



Wood							
027 Old Hall Wood							
ID No	Name	NGR	Date	Source	Significance/Condition and recommendations	Description	Photo
27/027	Charcoal Pitstead	SD 32335 85140	Post-medieval	NAA Field Survey	Local / Good	Sub-circular pitstead.	
27/028	Quarry	SD 32381 85107	Post-medieval / modern	NAA Field Survey	Local / Good	Possibly modern quarry that has been dug out to the modern road.	



Wood		027 Old Hall Wood					
ID No	Name	NGR	Date	Source	Significance/Condition and recommendations	Description	Photo
27/029	Charcoal Pitstead	SD 32312 85089	Post-medieval	NAA Field Survey	Local / Good	Circular pitstead with associated borrow pit.	
27/030	Track	SD 32247 85107	Post-medieval	NAA Field Survey	Local / Poor	Track with tumbled revetment wall.	



Wood							
027 Old Hall Wood							
ID No	Name	NGR	Date	Source	Significance/Condition and recommendations	Description	Photo
27/031	Charcoal Pitstead	SD 32312 85089	Post-medieval	NAA Field Survey	Local / Good	Circular pitstead.	
27/032	Charcoal Pitstead	SD 32242 85134	Post-medieval	NAA Field Survey	Local / Fair	Sub-circular pitstead on steep slope with charcoal identified.	



Wood							
027 Old Hall Wood							
ID No	Name	NGR	Date	Source	Significance/Condition and recommendations	Description	Photo
27/033	Charcoal Pitstead	SD 32242 85134	Post-medieval	NAA Field Survey	Local / Good	Circular pitstead on track 27/034.	
27/034	Track	SD 32333 85150	Post-medieval	NAA Field Survey	Local / Good	Track 1.5m wide with pitstead 27/033 on route.	

Wood							
027 Old Hall Wood							
ID No	Name	NGR	Date	Source	Significance/Condition and recommendations	Description	Photo
27/035	Charcoal Pitstead	SD 32358 85351	Post-medieval	NAA Field Survey	Local / Good	Circular pitstead with associated borrow pit.	
27/036	Track	SD 32294 85237	Post-medieval	NAA Field Survey	Local / Good	Track 2m in width.	

Wood							
027 Old Hall Wood							
ID No	Name	NGR	Date	Source	Significance/Condition and recommendations	Description	Photo
27/037	Structure	SD 32378 85459	Post-medieval	NAA Field Survey	Local / Poor	Ruinous remains of dry-stone structure abuts natural rock outcrop.	
27/038	Relict wall	SD 32316 85213	Post-medieval	NAA Field Survey	Local / Poor	Length of highly ruinous relict dry-stone wall up to 0.4m in height.	

Wood							
027 Old Hall Wood							
ID No	Name	NGR	Date	Source	Significance/Condition and recommendations	Description	Photo
27/039	Relict wall	SD 323 854	Post-medieval	NAA Field Survey	Local / Poor	Length of highly ruinous dry-stone wall up to 0.5m in height.	
27/040	Charcoal Pitstead	SD 32319 85230	Post-medieval	NAA Field Survey	Local / Good	Circular pitstead with associated borrow pit, charcoal fragments identified.	

Wood		027 Old Hall Wood					
ID No	Name	NGR	Date	Source	Significance/Condition and recommendations	Description	Photo
27/041	Track	SD 32307 85230	Post- medieval	NAA Field Survey	Local / Poor	Stone lined track 2m in width.	
27/042	Charcoal Pitstead	SD 32367 85265	Post- medieval	NAA Field Survey	Local / Good	Sub-circular pitstead.	

Wood							
027 Old Hall Wood							
ID No	Name	NGR	Date	Source	Significance/Condition and recommendations	Description	Photo
27/043	Curvi-linear bank	SD 32432 85296	Unknown	NAA Field Survey	Local / Fair	Curvi-linear stone bank, now completely earth covered. Now covered by a modern rubbish dump.	
27/044	Charcoal Pitstead	SD 32442 85322	Post-medieval	NAA Field Survey	Local / Good	Sub-circular pitstead.	

Wood							
027 Old Hall Wood							
ID No	Name	NGR	Date	Source	Significance/Condition and recommendations	Description	Photo
27/045	Quarry	SD 32471 85401	Post- medieval	NAA Field Survey	Local / Good	Quarry face 8m in length and 1.2m in height with small working area in front.	