Context No. [206]

Sketch of Profile/Plan

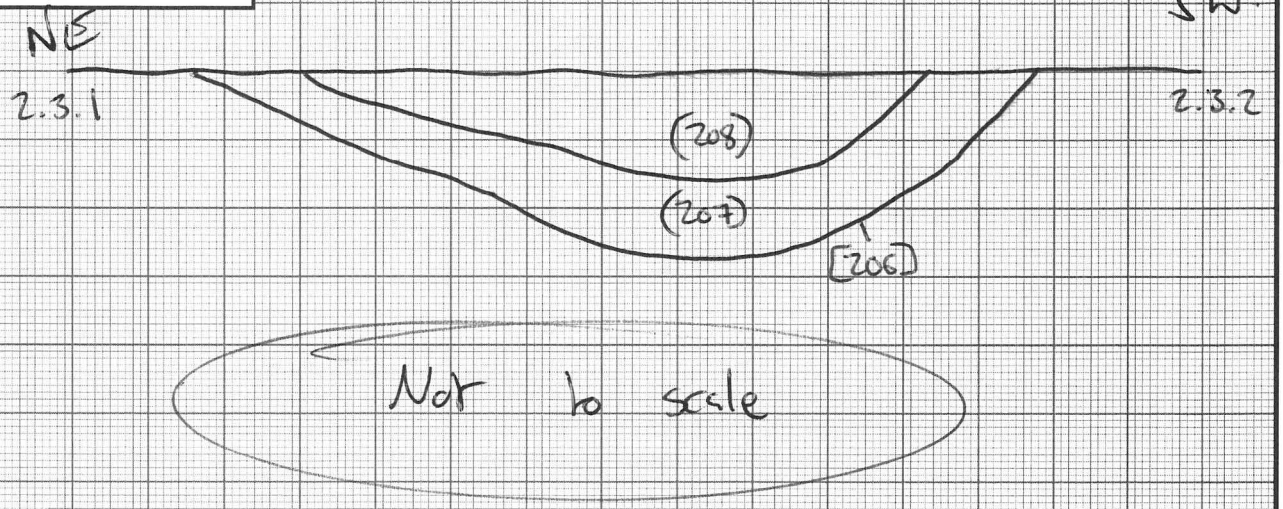

Levels

OD Highest:	OD Lowest:	OD Others

Other Information

See trench sheet 2 for location.

Site Book References	**Photo** (film and photo number) **Digital:** 117-7891 → 117-7894 **Black and White:** **Colour:**

Checked interpretation:	**Basic Interpretation:**	**Basic Process:**

CONTEXT RECORDING SHEET

SITE CODE:	Location:	Grid Ref:	Type:	Context No.
	Tr2		Fill	(207)

DEPOSIT:

1. Colour — 1. Mid yellowish brown with dark brown lenses.
2. Composition/Particle size — 2. Clayey silt.
3. Compaction — 3. Friable, gritty and non-malleable.
4. Inclusions — 4. Common abundance of sub-rounded stone (≤ 60mm).
5. Horizon clarity — 5. Good.
6. Contamination risk — 6. N/A (no finds).
7. Methods and conditions — 7. Trowel, mattock and shovel. Dug in dry and breezy conditions, overcast.
8. Other comments

CUT:

1. Shape in plan
2. Corners
3. Sides
4. Base
5. Orientation
6. Other comments

Draw profile overleaf

Plan No:	Section No:	Lgth:	Width:	Thickness/ Depth:
GPS	2.3	>1m	0.87m	0.17m

Stratigraphic Matrix

(208)

This context (207)

[206]

Earlier		Contemporary		Later than	
Covered by:	(208) (200)?	**Physical relationships**		Covers:	(201)
Filled by:	/	Feature Label:	/	Fill of:	[206]
Cut by:	/	Includes:	/	Cuts:	/
Butted by:	/	Same as:	/	Butts:	/

Interpretation and discussion: Internal / External / Structural / Other

Primary fill of ditch [206]. Colour and consistency of soil suggests to be weathered natural, due to likely rooting damage (e.g. dark brown lenses throughout the context) and friable consistency.

Provisional date: Unknown

Registered Artefacts:

Environmental Samples:

Finds — Specify anything not below

None ☑ Pot ☐ Bone ☐ CBM ☐ Flint ☐ Metal ☐ Glass ☐ Wood ☐

Completed by:	Date:	Checked by:	Date:
SJS	2/12/14		

CA/FRM/3

Cotswold Archaeology

Context No. (207)

Sketch of Profile/Plan

See [206] for section plan.

See TF2 sheet for plan.

Levels

OD Highest:	OD Lowest:	OD Others

Other Information

Site Book References	**Photo** (film and photo number) **Digital:** 117 - 7891 → 117 - 7894 **Black and White:** **Colour:**

Checked interpretation:	**Basic Interpretation:**	**Basic Process:**

CONTEXT RECORDING SHEET

SITE CODE: BLW14	Location: Tr 2	Grid Ref:	Type: Fill	Context No. (208)

DEPOSIT:

1. Colour	1. Mid darkish brown.
2. Composition/Particle size	2. Silty clay.
3. Compaction	3. Friable and slightly malleable.
4. Inclusions	4. Common abundance of sub-rounded stone (≤60mm).
5. Horizon clarity	5. Good.
6. Contamination risk	6. N/A (no finds).
7. Methods and conditions	7. Trowel, mattock and shovel. Dry and breezy conditions, overcast.
8. Other comments	

CUT:

1. Shape in plan	
2. Corners	
3. Sides	
4. Base	X
5. Orientation	
6. Other comments	

Draw profile overleaf

Plan No: GPS	Section No: 2.3	Lgth: >1m	Width: 1.02m	Thickness/ Depth: 0.11m

Stratigraphic Matrix

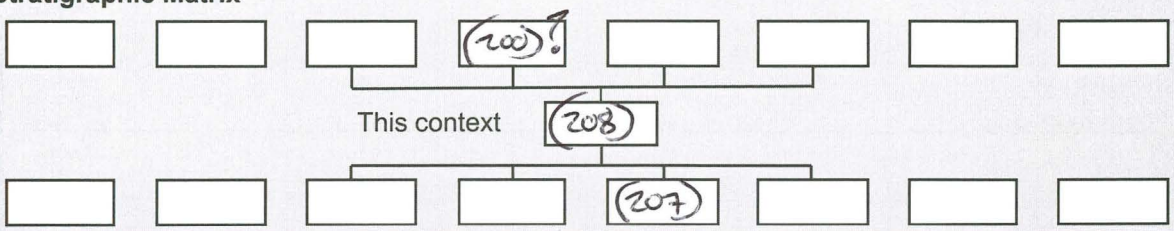

Earlier		Contemporary		Later than	
Covered by:	(200)?	**Physical relationships**		Covers:	(207)
Filled by:		Feature Label:		Fill of:	[206]
Cut by:		Includes:		Cuts:	
Butted by:		Same as:		Butts:	

Interpretation and discussion: Internal | External | Structural | Other

Secondary fill of ditch [206]. Colour and consistency of the soil suggests it to be relatively humic, possibly indicating an association with farmland and/or occupation.

Provisional date: Unknown

Registered Artefacts:

Environmental Samples:

Finds — Specify anything not below

None ☑ | Pot ☐ | Bone ☐ | CBM ☐ | Flint ☐ | Metal ☐ | Glass ☐ | Wood ☐

Completed by: JMS	Date: 2/12/14	Checked by:	Date:

CA/FRM/3

Cotswold Archaeology

Context No. (208)

Sketch of Profile/Plan

See [206] for sketch plan.

See TF2 for location plan.

Levels

OD Highest:	OD Lowest:	OD Others

Other Information

Site Book References	**Photo** (film and photo number) **Digital:** 117 - 7891 → 117 - 7894 **Black and White:** **Colour:**

Checked interpretation:	**Basic Interpretation:**	**Basic Process:**

Cotswold Archaeology **TRENCH RECORDING FORM**

SITE NAME	SITE CODE	AREA	TRENCH No.
BLUNDELL'S RD, TIVERTON	BLU14	3	3

Length	Width	Ground level (AOD)	Max. depth
50m	1.85m		0.7m.

Plan Nos	Section Nos	Colour photos Film Frames	B & W photos Film Frames	Co-ordinates ☐ Site Grid ☑ OS
GPS	3.1	Dig 117 - 7972 - 7976		
		117 - 7977, 7984		

Context No.	Context type	Description	Dimensions
300	Layer	Topsoil — mid brown clayey silt with slight reddish tinge. <1% ang. stone (≤40mm). Thickens to East.	0.30-0.4m
301	Layer	Colluvium — Pale yellowish-brown fine clayey silt. Homogeneous sterile. Sharp definition. Thickens to East.	0.14-0.25m.
302	Layer	Natural geology — dark red sandy silty clay with rare (4%) angular sub-angular stone (≤80mm)	>0.10m.
303	Cut	Cut of NW/SE ditch.	(0.42
(304)	Fill	Fill " " " 303	— 0.44 - 0.86m
(305)	layer	Colluvium: Dark Brown clayey silt which is loose. 1% Inclusion of Sub Angular Stone same as or less than ~~003mm~~ 50mm ~~003mm~~. Good horizon with a low contamination risk.	~~[illegible]~~ - 0.28 - 0.44m

FINDS

Material	Context No.	Qty	Material	Context No.	Qty

RF No.		Sample Nos	
Recorded by: CTE	Date 4/12/14	Checked by:	Date

CA/FRM/10

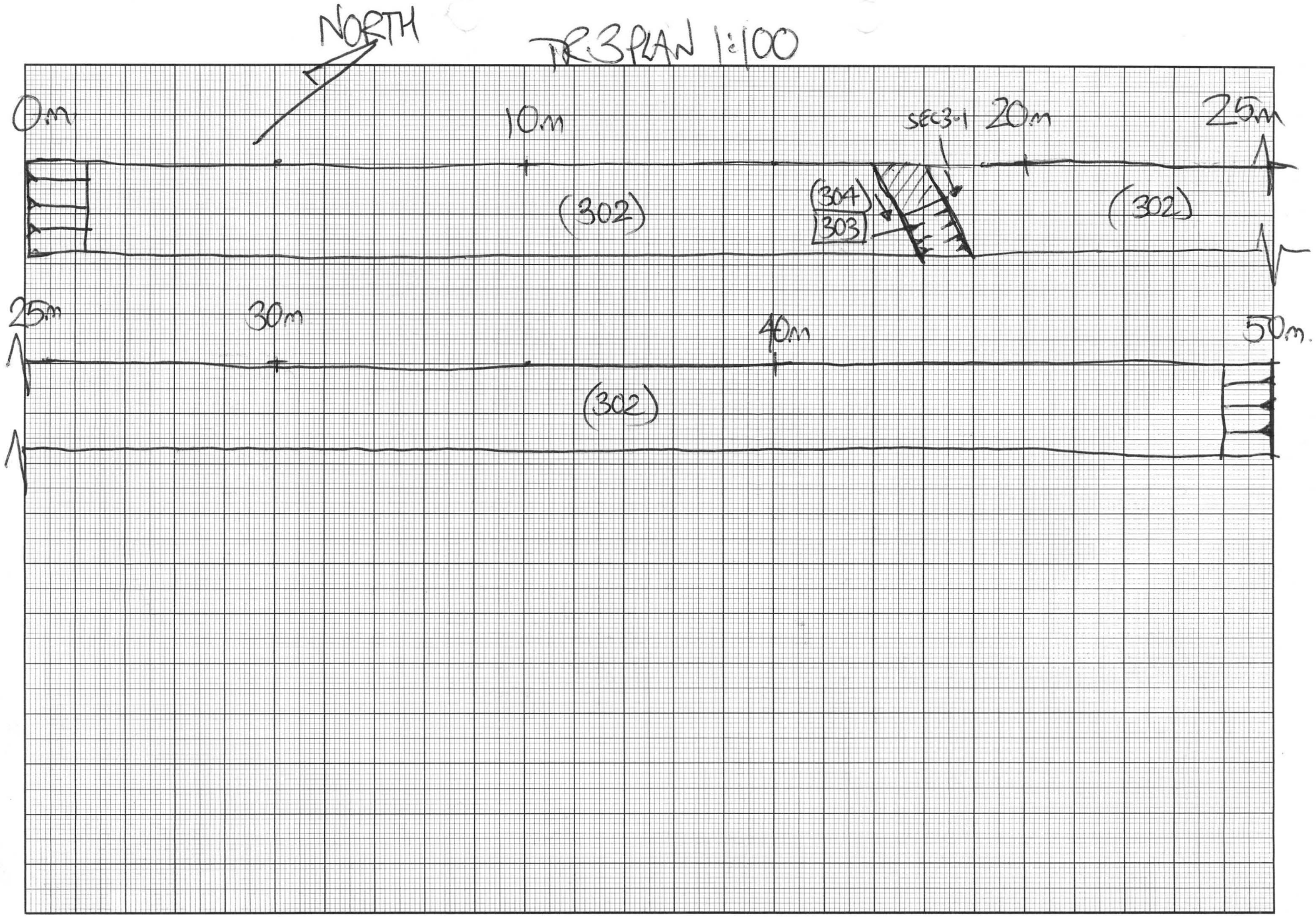
NORTH
TR.3 PLAN 1:100
0m
10m
SEC3-1
20m
25m
(302)
(304)
(303)
(302)
25m
30m
40m
50m.
(302)

CONTEXT RECORDING SHEET

SITE CODE:	Location:	Grid Ref:	Type:	Context No:
BLW14	TR 3		Cut	303

DEPOSIT:

1. Colour
2. Composition/Particle size
3. Compaction
4. Inclusions
5. Horizon clarity
6. Contamination risk
7. Methods and conditions
8. Other comments

1. linear
2. NA
3. Moderate, Concave/very, straight,
4. Rounded, Concave.
5. NW - SE
6. Aligns with NW - SE anomaly shown on Geophysics survey. Possible NW/SE, NE/SW aligned field system (annotated on geophysical survey) across site.

CUT:

1. Shape in plan
2. Corners
3. Sides
4. Base
5. Orientation
6. Other comments

Draw profile overleaf

Plan No:	Section No:	Lgth:	Width:	Thickness/ Depth:
GB+TR	3.1	1.4M (20m) greater than	0.78m	0.20m

Stratigraphic Matrix

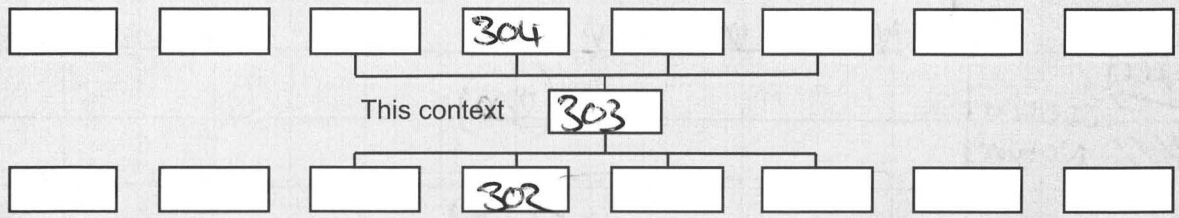

Earlier	Contemporary	Physical relationships	Later than
Covered by: (304)			Covers:
Filled by: (304)		Feature Label:	Fill of:
Cut by:		Includes:	Cuts: (302)
Butted by:		Same as:	Butts:

Interpretation and discussion: Internal ✗ External ✓ Structural ✗ Other ✗

A small boundary ditch with a sterile fill derived from the surrounding Natural. This might have a Prehistoric origin.

Provisional date: No Datable evidence Recovered

Registered Artefacts: ✗

Environmental Samples: ✗

Finds Specify anything not below ✓

None ✓ | Pot ☐ | Bone ☐ | CBM ☐ | Flint ☐ | Metal ✗ | Glass ☐ | Wood ☐

Completed by: SJB Date: 4/12/14 Checked by: Date:

Cotswold Archaeology

Context No. 303

Sketch of Profile/Plan

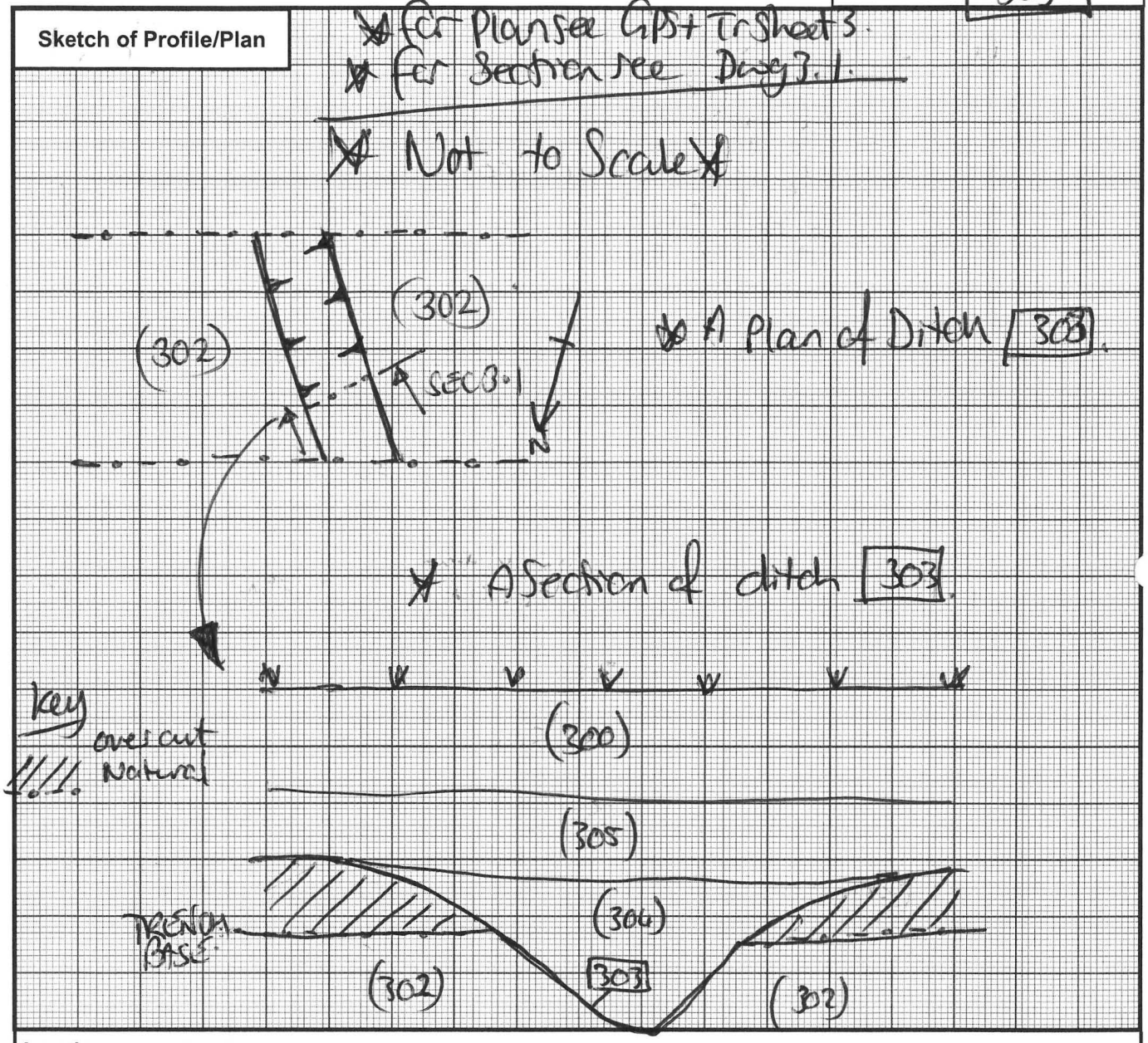

Levels

OD Highest:	OD Lowest:	OD Others
X	X	X

Other Information

X

Site Book References

X

Photo (film and photo number)

Digital: 117 - 7972 - 7976 - section
117 - 7977 - Post Ex

~~**Black and White:**~~

~~**Colour:**~~

Checked interpretation:	**Basic Interpretation:**	**Basic Process:**

CONTEXT RECORDING SHEET

SITE CODE:	Location:	Grid Ref:	Type:	Context No.
BLW14	3	~~X~~	fill	(304)

DEPOSIT:

1. Colour	1. Mid Brown
2. Composition/Particle size	2. ~~Silty clay~~ clayey Silt
3. Compaction	3. loose
4. Inclusions	4. (≤ 5%) inclusion of Sub Angular Stone. Same as or less than ~~005mm~~ X ~~005mm~~. (30-80mm).
5. Horizon clarity	5. Moderate
6. Contamination risk	6. low
7. Methods and conditions	7. Mattock, Trowell, warm+Dry
8. Other comments	8. NA

CUT: ~~X~~

1. Shape in plan
2. Corners
3. Sides
4. Base
5. Orientation
6. Other comments

Draw profile overleaf

Plan No:	Section No:	Lgth:	Width:	Thickness/ Depth:
GPS+Tr3	3.1	Greater than 1.4 (2.0m)	0.78m	0.20m

Stratigraphic Matrix



Earlier	Contemporary	Later than
Covered by: (305)	**Physical relationships**	Covers: (302)
Filled by:	Feature Label:	Fill of: 303
Cut by:	Includes:	Cuts:
Butted by:	Same as:	Butts:

Interpretation and discussion: Internal ✓ External ✓ Structural ~~X~~ Other ~~X~~

Primary fill of [303] - derived from erosion of natural geology sides of ditch during initial use

Provisional date: No Datable evidence Recovered

Registered Artefacts: ~~X~~

Environmental Samples: ~~X~~

Finds Specify anything not below ~~X~~

None	Pot	Bone	CBM	Flint	Metal	Glass	Wood
✓							

Completed by:	Date:	Checked by:	Date:
SJB	4/12/14		

CA/FRM/3

Context No. (704)

Sketch of Profile/Plan

* for Plan see GPS + Trench Sheet 3.

* for the Section see Dwg 3.1.

Levels

OD Highest:	OD Lowest:	OD Others
X	X	X

Other Information

X

Site Book References

X

Photo (film and photo number)

Digital: Section: 117-7972 - 7976
Post: 117-7977

~~**Black and White:**~~

~~**Colour:**~~

Checked interpretation:	**Basic Interpretation:**	**Basic Process:**

Cotswold Archaeology **TRENCH RECORDING FORM**

SITE NAME	SITE CODE	AREA	TRENCH No.
BLUNDELL'S RD, TIVERTON.	BLU 44	Field 8	4

Length	Width	Ground level (AOD)	Max. depth
50.5m	1.85m		0.58m

Plan Nos	Section Nos	~~Colour~~ photos Film Frames	B & W photos Film Frames	Co-ordinates ☐ Site Grid ☑ OS
GPS		Digi 117-7954, 7955, 7943, 7979		

Context No.	Context type	Description	Dimensions
400	Layer	Topsoil – (Ident. to (600).	0.30
401	Layer	Natural geology (Ident. to (601). natural gravel. Stone (≤0.15m but mostly ≤20mm). Above (406).	0.23 (0.30 – 0.58m+)
N.B x3 Land drains correlate with 'dendritic' pattern of linear anomalies mapped in this part of the site. x2 excavated (see below)			
402	Cut	P/Med-Modern land drain >0.95m(L) [>2.3m] x 0.52m(W) x 0.28m deep. Steep flat sides. Shallow concave base. Cuts (406). Sealed by (400).	0.28m. (0.28-0.58m depth)
(403)	Fill	Single fill of land drain. Dark grey clayey silt with very common sub-angular/angular stone (≤40mm). Below (400).	—
404	Cut	Cut of E/W P/Med-Modern land drain. 2.1m (L) (section 1.0m(L)); x 0.6m(W) x 0.19m(D). Shallow concave sides & base. Cuts (401).	0.19m (0.31 – 0.5m depth)
(405)	Fill	Fill of land drain 404. Identical to (403).	—
(406)	Layer	Natural geology – very pale	(0.3 – 0.58m+) >0.28m (P.T.O)

FINDS

Material	Context No.	Qty	Material	Context No.	Qty
pot P/Med.	(403)	1 piece.			
P/Med pot	(405)	1 piece			

RF No.		Sample Nos	
Recorded by: CJE	Date 3/12/14	Checked by:	Date

CA/FRM/10

TR4 PLAN 1:100

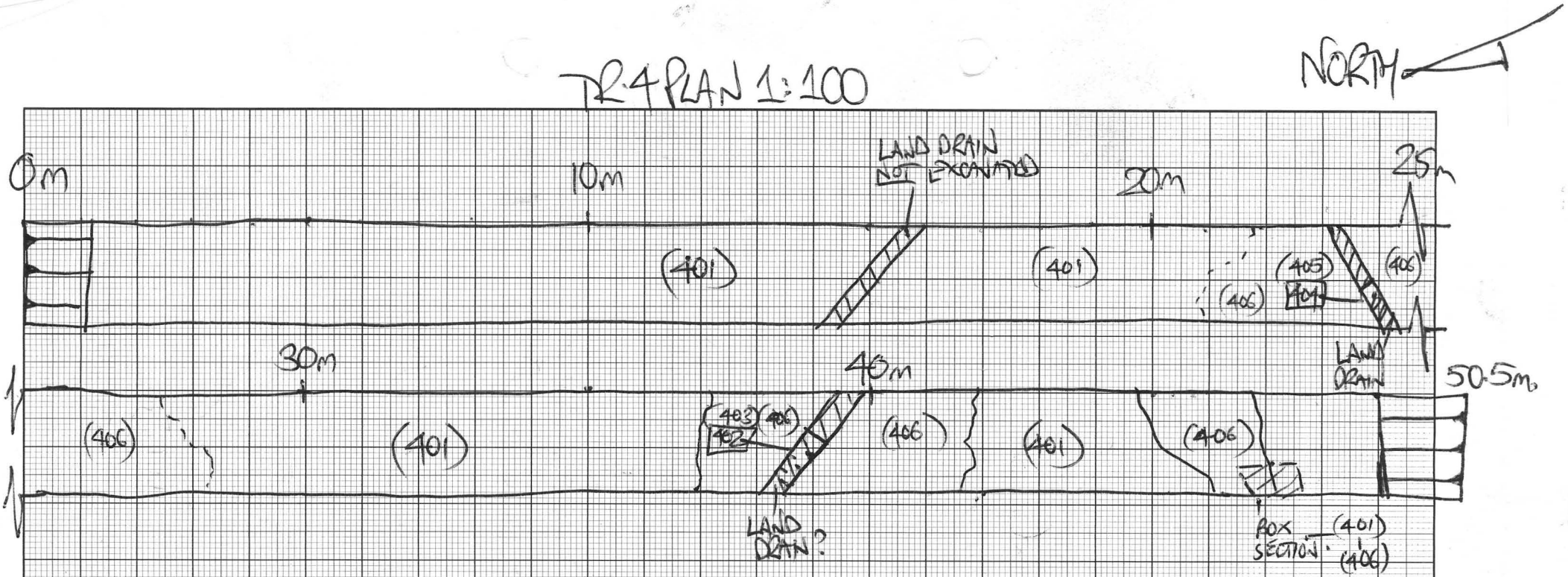

(406) continued - —.
yellowish-brown (gritty) clayey (coarse) sand matrix with abundant, fine, well-sorted gravel, angular and sub-angular (≤70mm; mostly ≤20mm). Slight reddish tinge matrix. Much darker than (401). Exposed in base of trench where higher on slope ≥0.16m of (401).

Cotswold Archaeology

TRENCH RECORDING FORM

SITE NAME	SITE CODE	AREA	TRENCH No.
BLUNDELL'S RD, TIVERTON	BLU14	FIELD 8	5

Length	Width	Ground level (AOD)	Max. depth
50.3m	1.85m	~~Ground level (AOD)~~	0.32

Plan Nos	Section Nos	~~Colour~~ photos Film / Frames	B & W photos Film / Frames	Co-ordinates ☐ Site Grid ☑ OS
GPS	5.1	117 - 7956 - 7958		
		117 - 7948 - 7951		
		117 - 7941 - 7942, 7980		

Context No.	Context type	Description	Dimensions
500	Layer	Topsoil - identical to (600)	0.25
501	Layer	Natural geology - dark reddish clayey silt and (coarse). Only at N end of TR	>0.04
[502]	Cut	Small Boundary Ditch	0.32 - 0.42m
(503)	Fill	Fill of [502]	—
[504]	Cut	See Below	0.32 - 0.38m
(505)	Fill	Fill of land Drain [504]	—
		(501 cont.) c. 90% of trench base comprised of Natural gravel (identical to (401)).	
[504] Cont.	Cut	land Drain - Cut of Post Med? land Drain 2.10m (L) x 0.06m (D) x 0.50m (W). SEE - NW/SW Shallow and concave. Cuts (501).	See above
(505) Cont.	Fill	Single fill of land drain. Silty clay. 50% Sub Angular Stone same as or less than 0.10 x 0.10m. Covered by (500).	—

FINDS

Material	Context No.	Qty	Material	Context No.	Qty

RF No.		Sample Nos	
Recorded by: CJE	Date 3/12/14	Checked by:	Date