

Fig. 14 Frog Street sandbank, pre-tenements A, B and C.

**FROG STREET**  
**TENEMENTS A and B**  
Phase 1A

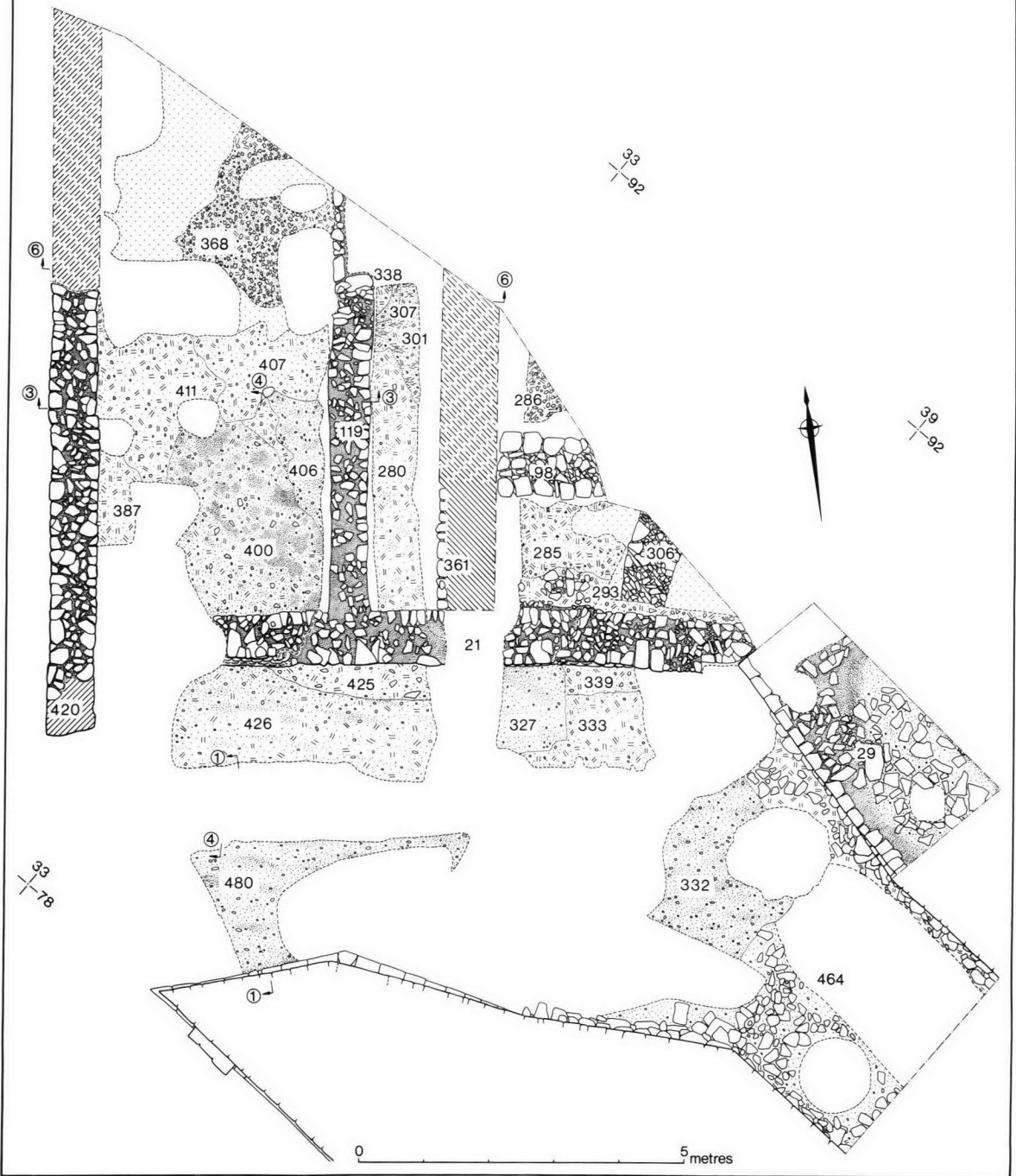
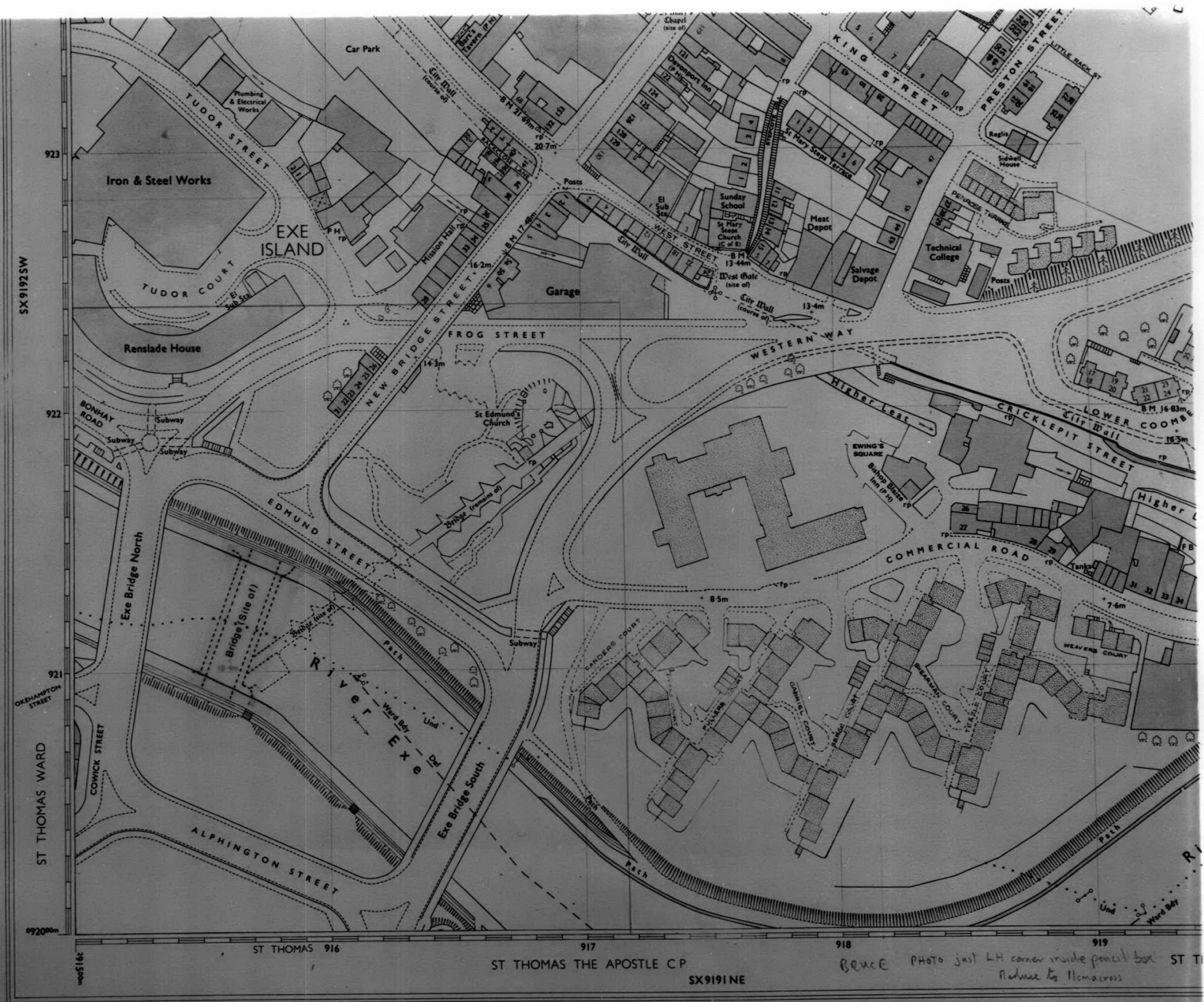


Fig. 15 Frog Street Tenements A and B, Phase 1A.



© Crown copyright 1973

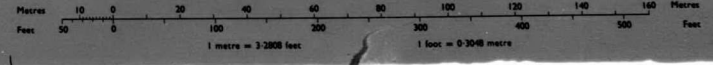
COMPILATION DATA

Levelled 1962

SYMBOLS

Site of antiquity

CONVERSION SCALE: Metres-Feet



Made and published by the Director

NATIONAL

The grid lines form part of the National Grid defining the position of a point to within 10

1. Take the two letters preceding the