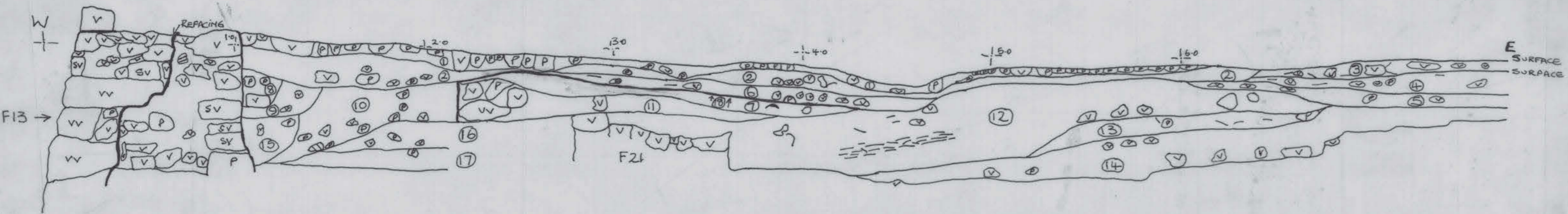
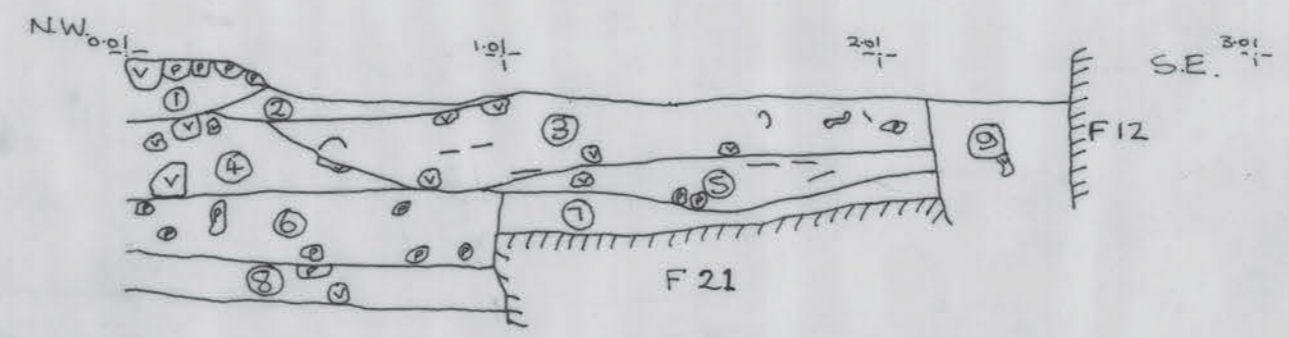


EBI 75 CT Running Section W-E through Site.  
No II

Co-ords W 80° 36' 30" / S 70° 18' 30"

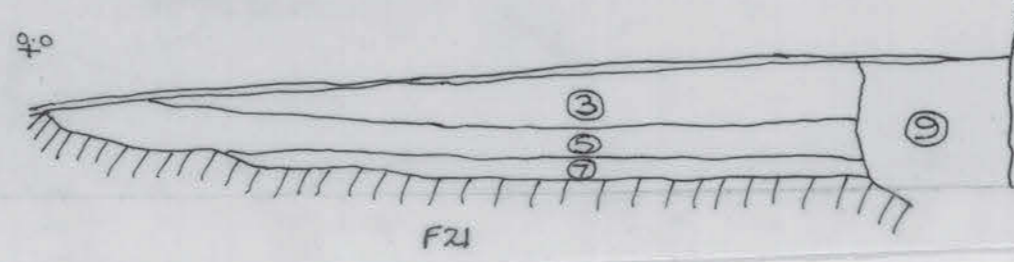


EBI 75 section III CT Co-ords - 34° 41' 30" 24' / 35° 40' 35" 10



- ① Mucid orange red light brown clays, with idianic chips, volcanic, water-worn pebbles, slate mortar flecks & lens of pea-grit, predominantly orange.
- ② White silty mortar
- ③ Light brown crumbly clay with frequent mortar flecks & lumps, oyster shells, volcanic chips, slate charcoal flecks & pea-grit, water-worn pebbles.
- ④ Mid-brown crumbly clay with mortar flecks, volcanic stones & chips.
- ⑤ Mid-brown crumbly clay with mortar flecks, slate red clay lumps, volcanic chips & pea-grit.
- ⑥ Mid-brown gravelly clay with pea-grit, water-worn pebbles, slate frags & charcoal flecks.
- ⑦ Grey mortar, with volcanic chips.
- ⑧ Dark brown river gravels with volcanic chips & stones, pea-grit & slate frags.
- ⑨ Mid-orange brown sandy clay with slate frag pebbles, pea-grit, charcoal flecks.
- ⑩ Occasional mortar fleck. F10

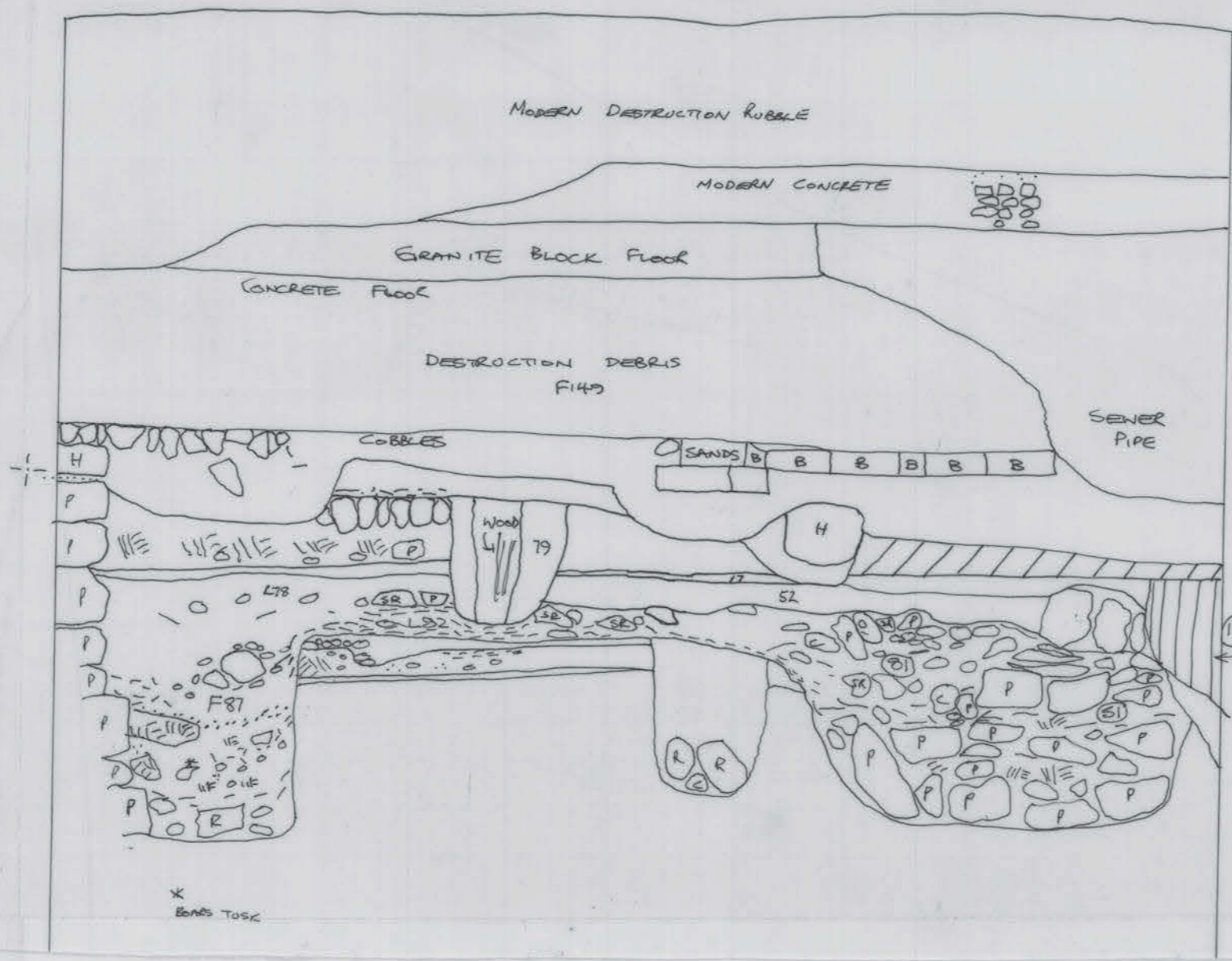
SKETCH SECTION Co-ords: 33° 50' 24" 20' / 35° 40' 35" 10



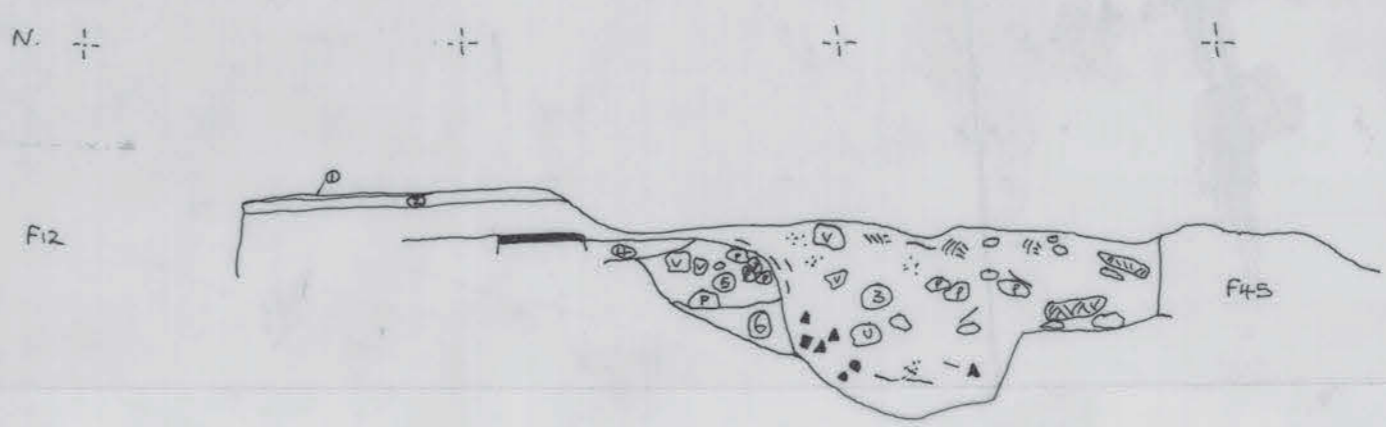
EBI 75 Descriptions for SECTION II

- ① = L9
- ② = L10
- ③ = L114
- ④ = L115
- ⑤ = F122
- ⑥ = F109
- ⑦ = L123
- ⑧ = F125
- ⑨ =
- ⑩ = L124
- ⑪ = F116
- ⑫ = F108
- ⑬ = L120
- ⑭ =
- ⑮ =
- ⑯ =
- ⑰ =
- ⑱ =
- ⑲ =
- ⑳ =
- ㉑ =
- ㉒ =
- ㉓ =
- ㉔ =
- ㉕ =
- ㉖ =
- ㉗ =
- ㉘ =
- ㉙ =
- ㉚ =
- ㉛ =
- ㉜ =
- ㉝ =
- ㉞ =
- ㉟ =
- ㊱ =
- ㊲ =
- ㊳ =
- ㊴ =
- ㊵ =
- ㊶ =
- ㊷ =
- ㊸ =
- ㊹ =
- ㊺ =
- ㊻ =
- ㊼ =
- ㊽ =
- ㊾ =
- ㊿ =

Levelled at 7.815 EBI 75 JT Section 14

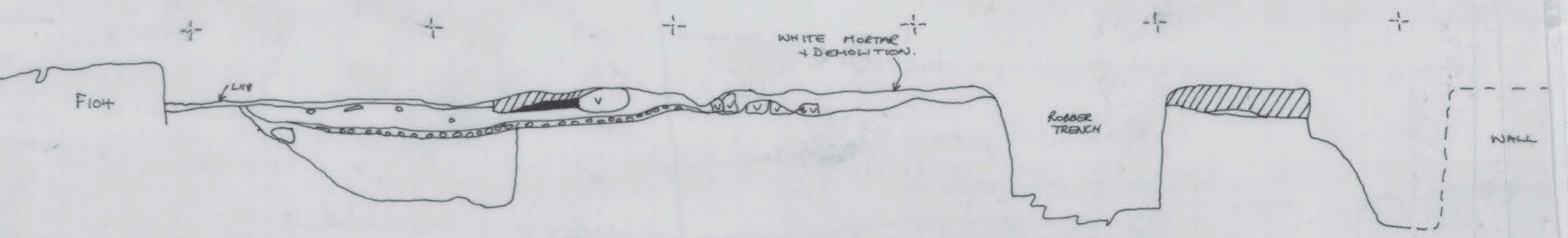


SECTION 5 EBI 75 S.B. Levelled at 7.626 Co-ords N - 80° 30' / S 85° 10' 00" 10



- ① White concrete mortar with water pebbles.
- ② Red concrete mortar with pebbles.
- ③ Brown sandy gravel with iron-rich lumps.
- ④ (Brown lumps) white mortar, pebbles, volcanic chips & stones, white-grey mortar, gravel aggregate.
- ⑤ Compact river gravels with mortar flecks.
- ⑥ Slate chips & white mortar pieces.
- ⑦ Vol. chips & pebbles in brown gravel with bits of orange clay lumps.
- ⑧ Dark brown gravel with volcanic chips.

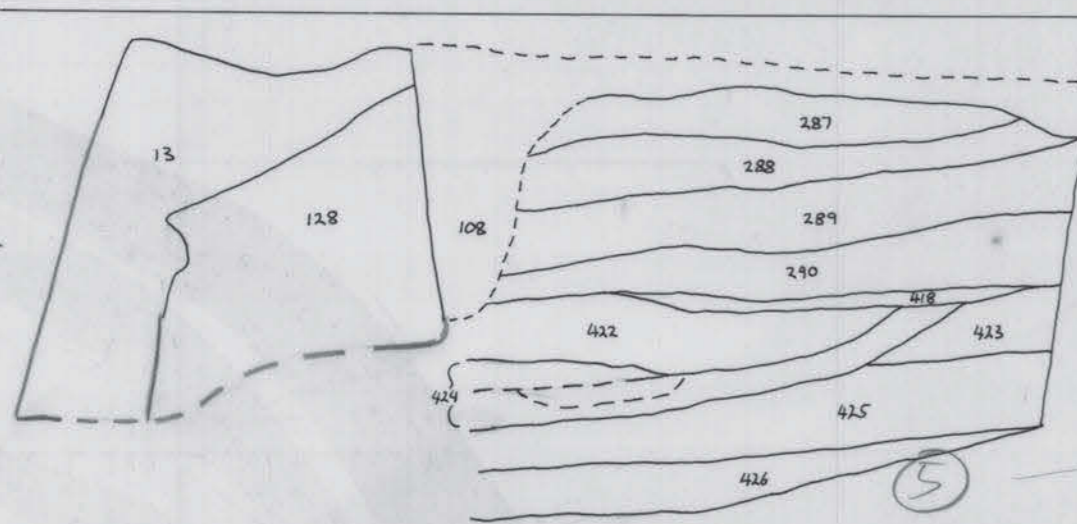
Section 6 EBI 75 P.C.D. Levelled at 7.626



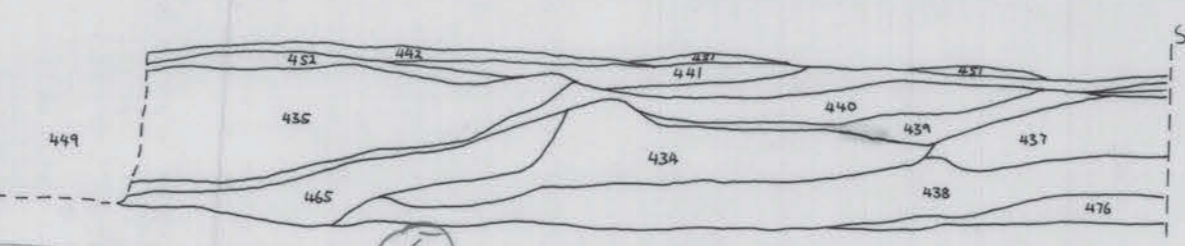
- ▨ MODERN CONCRETE
- ▨ FINE DESTRUCTION MATERIAL - SOME SLATE, MORTAR AND BRICK
- ▨ SOFT BROWN LUMP WITH SOME DARK SPINES + THE OCCASIONAL FLAKE
- ▨ CHECKED LAYER/FLOOR CONTAINING SMALL PEBBLES + SPINES + GRAVEL BOUND BY MORTAR

SECTIONS OF TEN. B

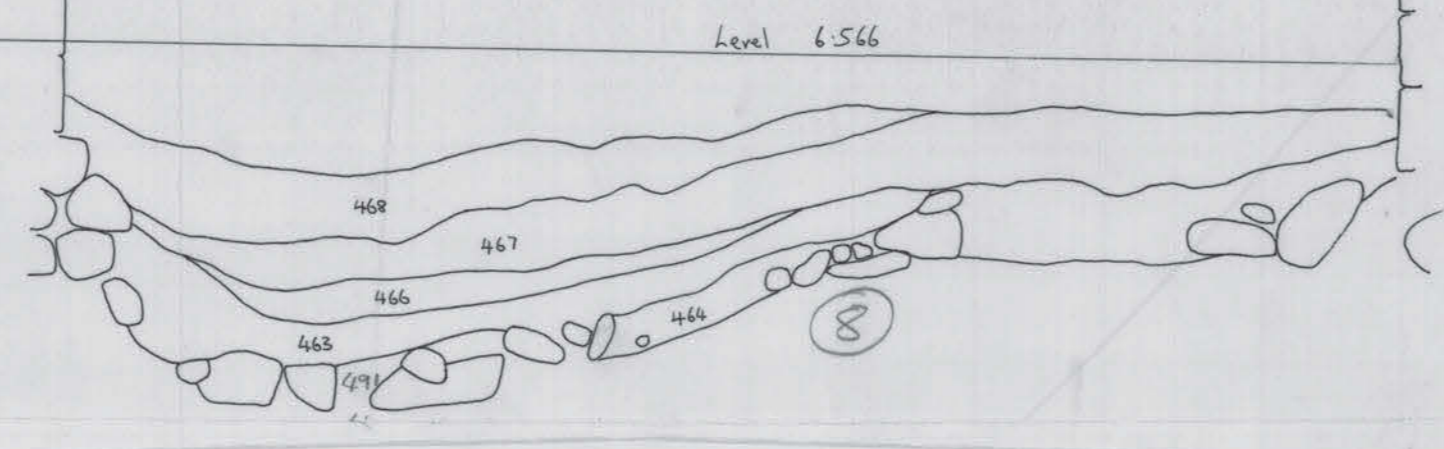
Section ET4 level 7.423



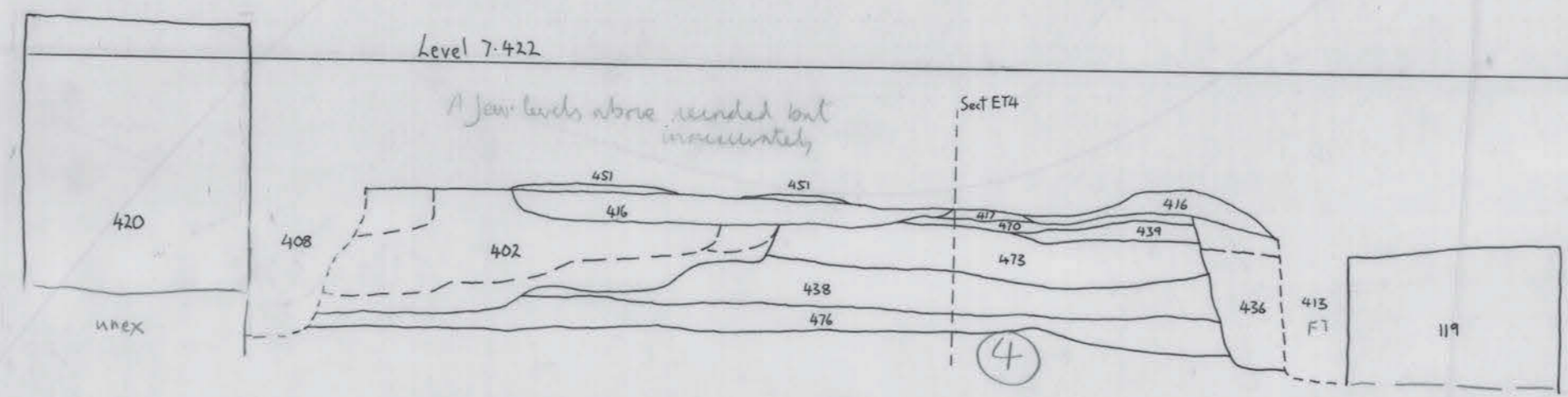
level above all recorded



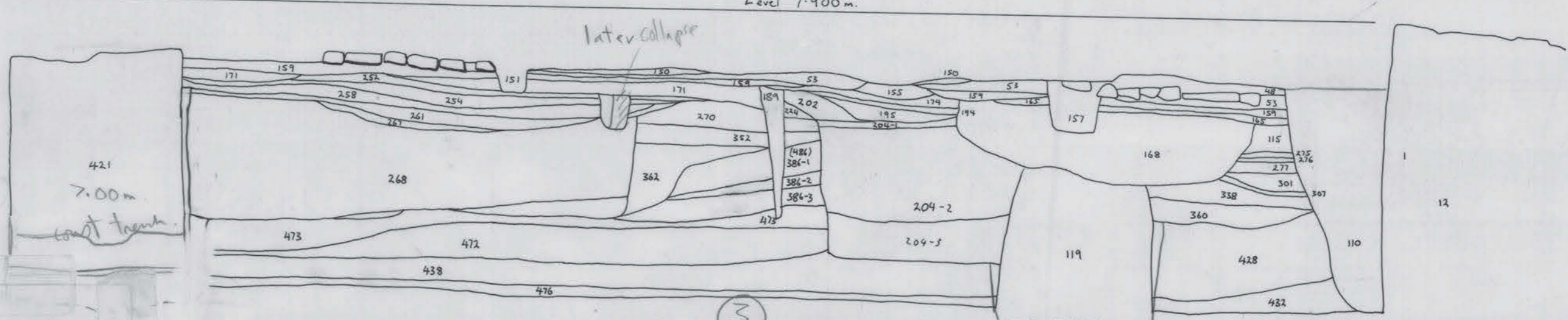
Section ET8 (Arch rear) Level 6.566



Section ET3 Level 7.922

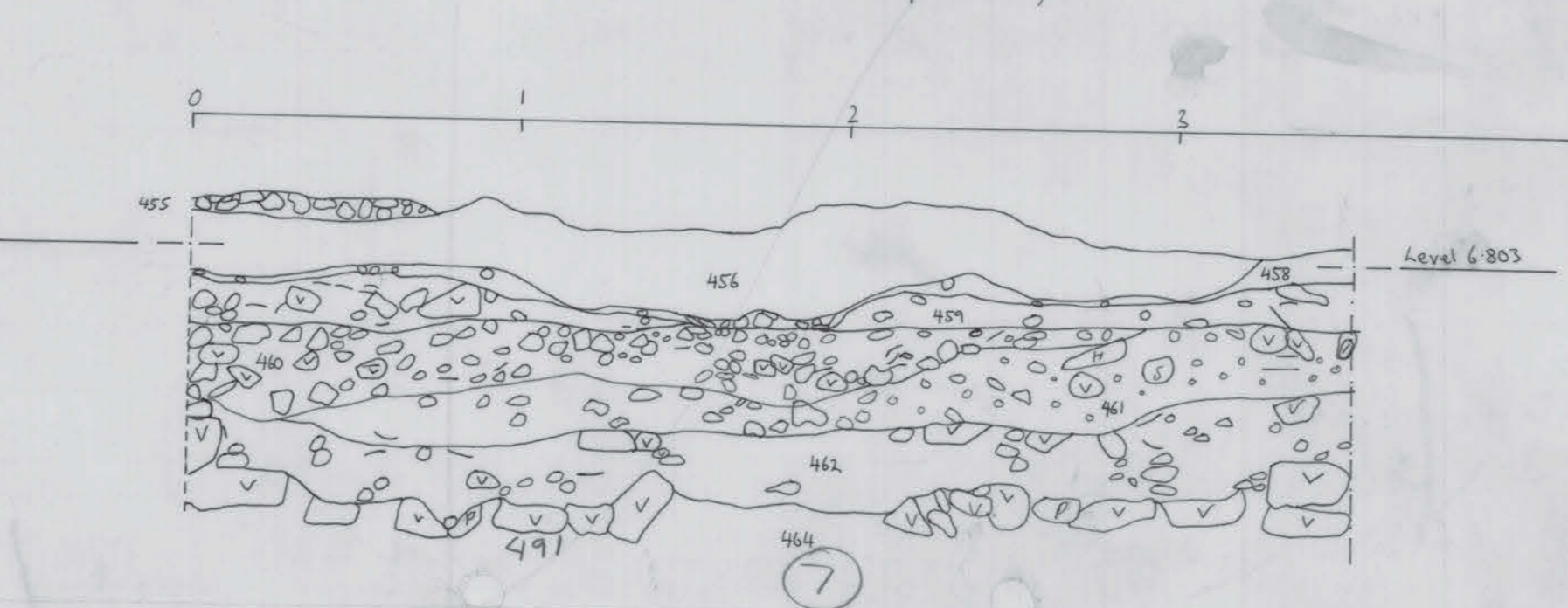


Level 7.900

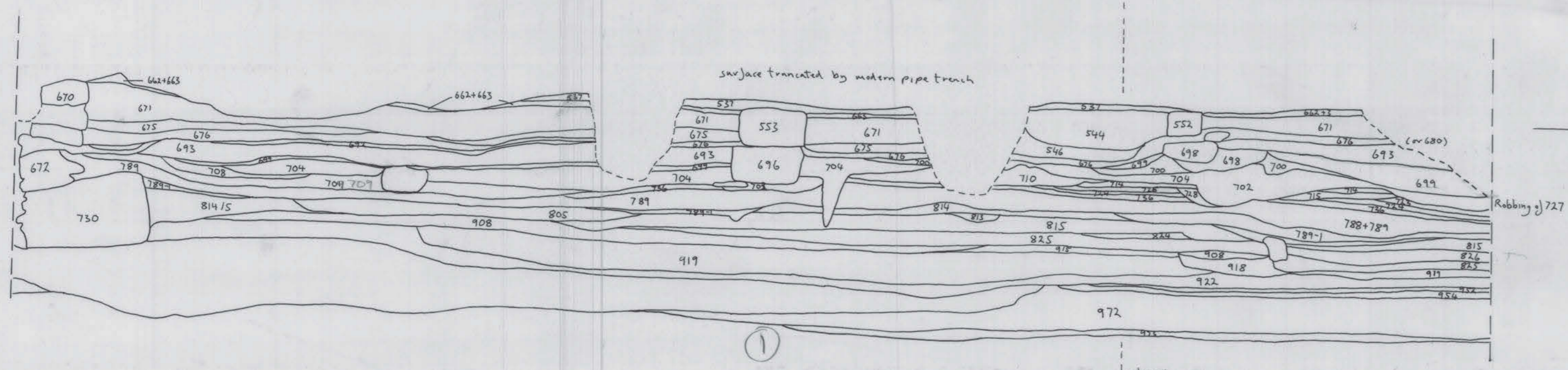


not in situ road cut and Abutment cut

EB I 76 SECTION THROUGH ARCH ET9. (upstream side)



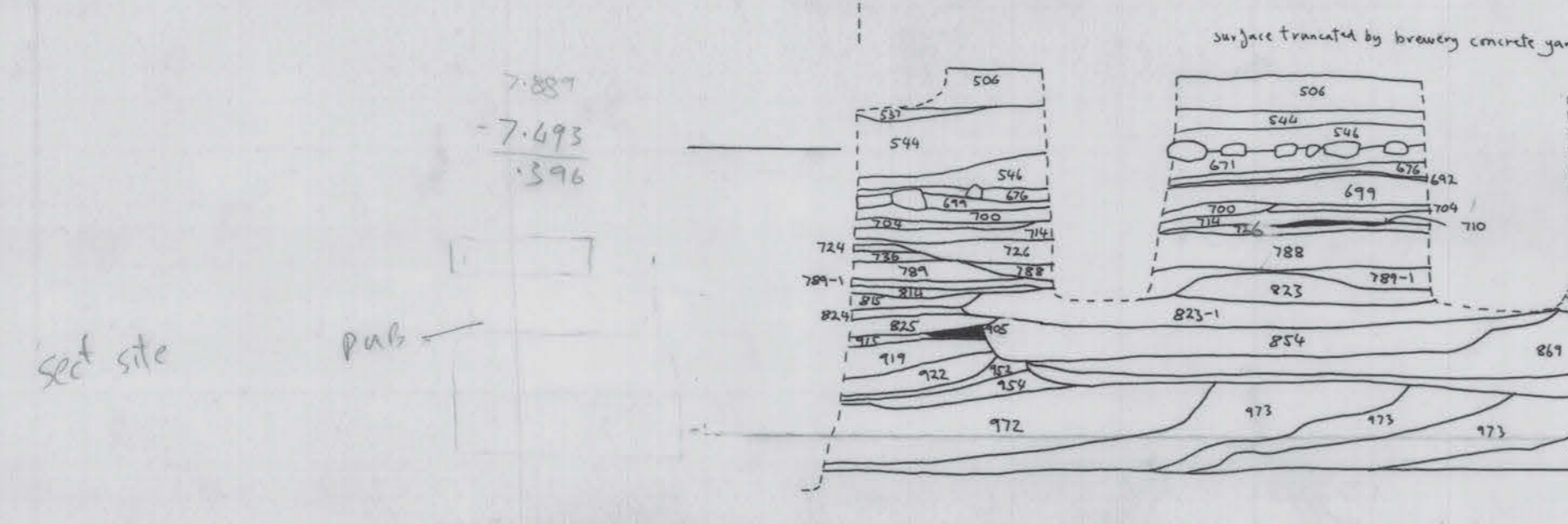
EBI 75 TENEMENT C. FRONT BLOCK PRE-P48



Level 7.900

page 705

NB sect 9 between 1056 - 1073 sect 10 under arch 2



Level 7.884

sect site

pub

2