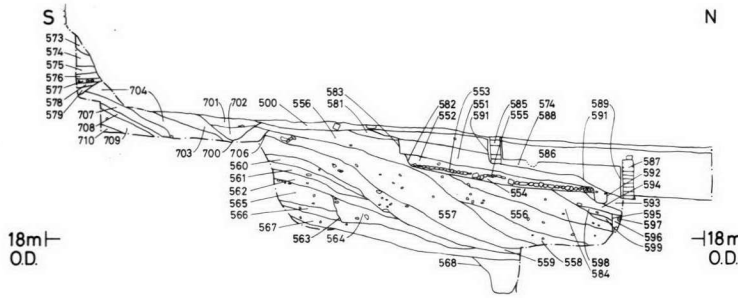


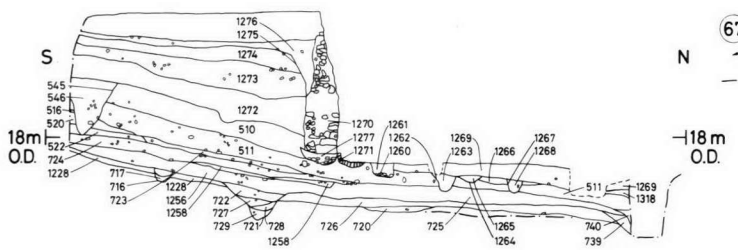
EXE STREET TRENCHES 1985

Sheet 2

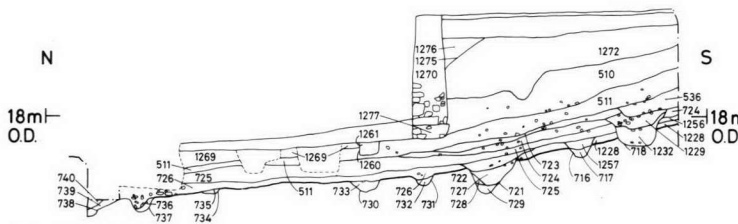
Section 26



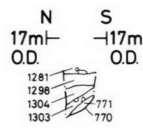
Section 67



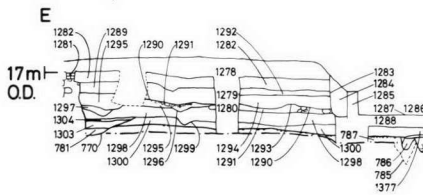
Section 66



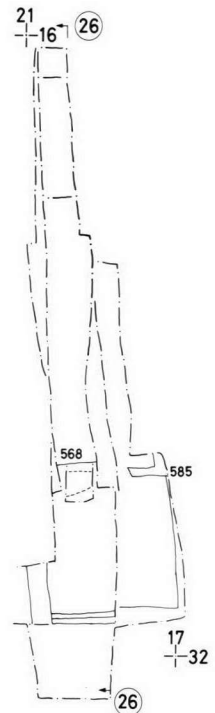
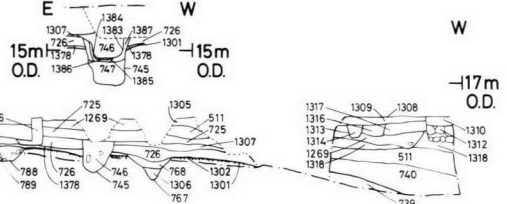
Section 80



Section 78

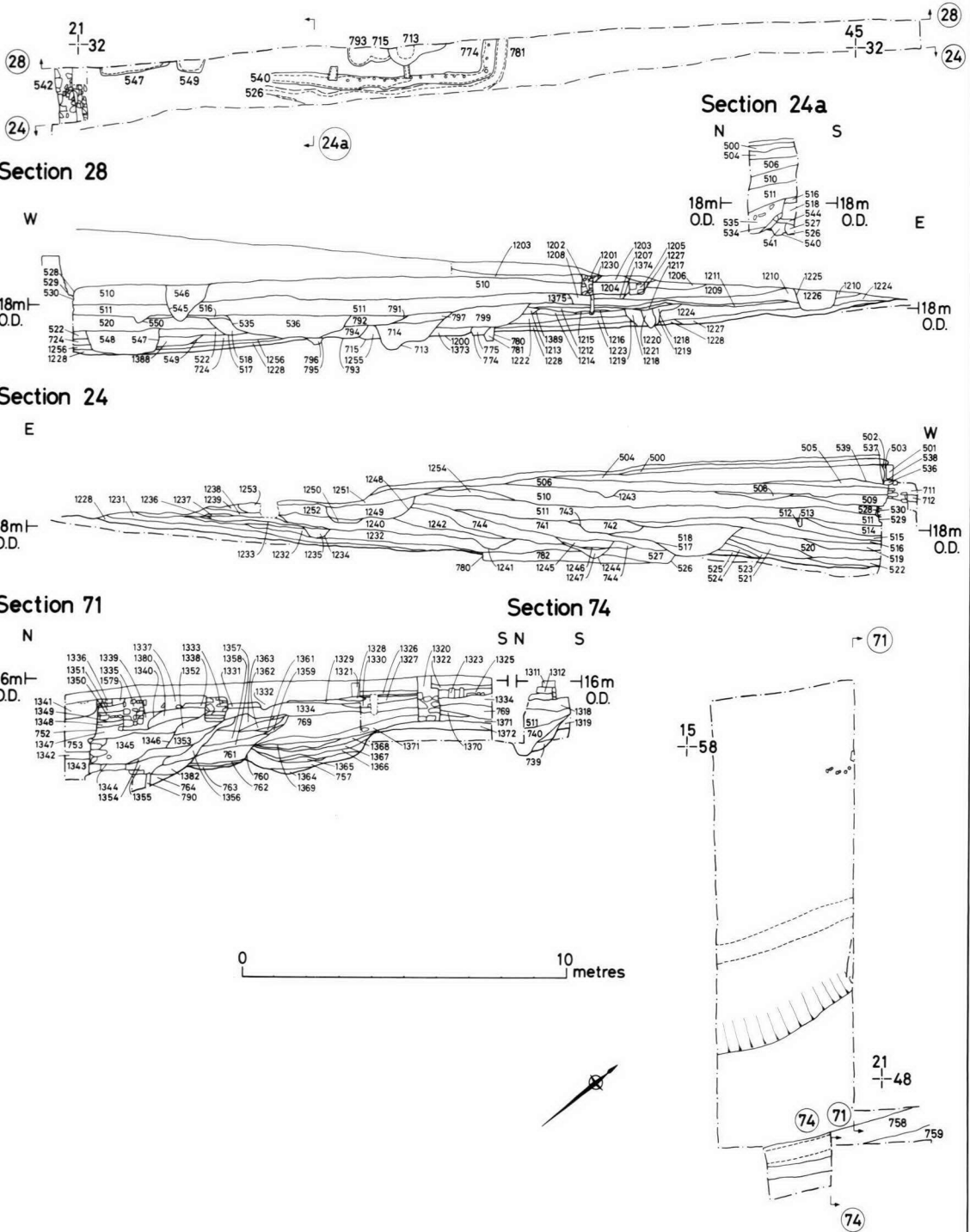


Section 77

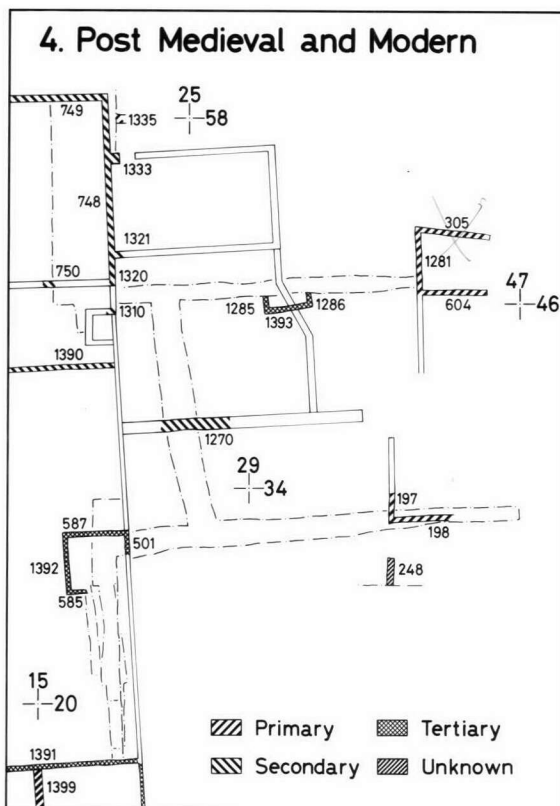
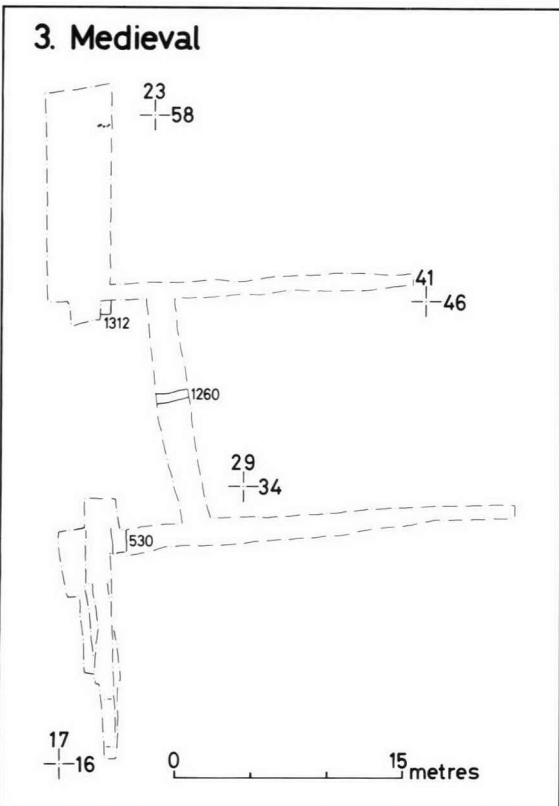
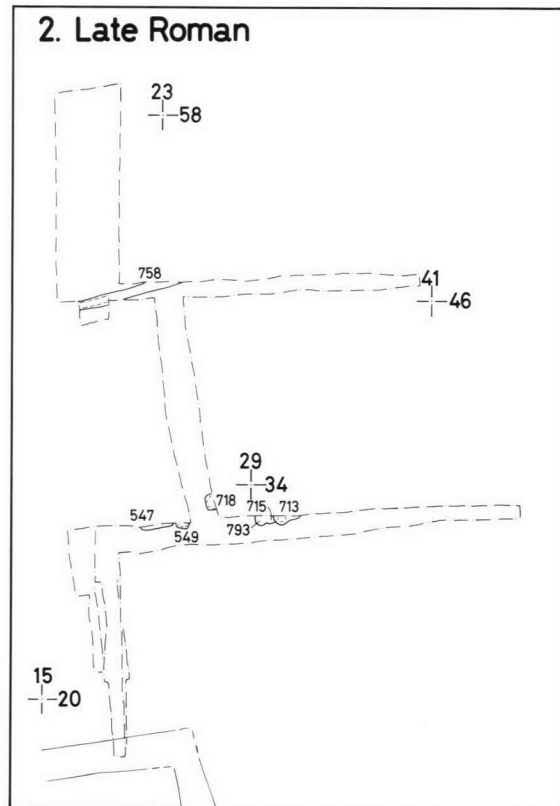
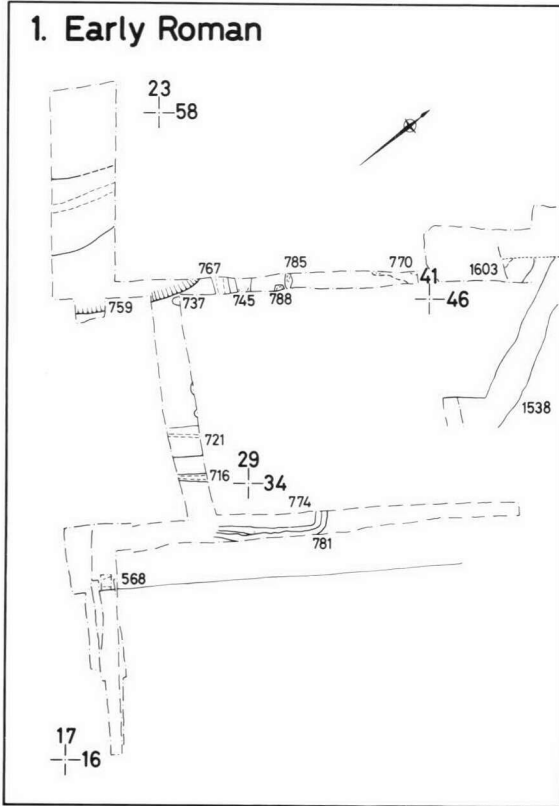


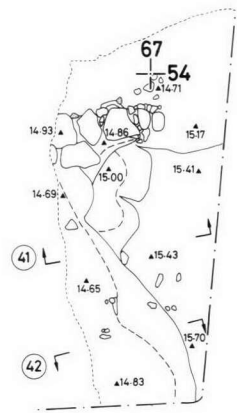
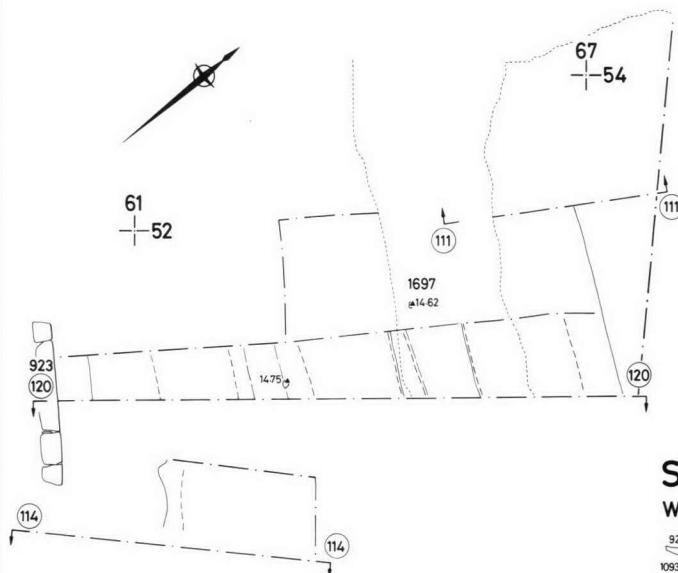
EXE STREET TRENCHES 1985

Sheet 1

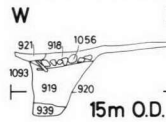


EXE STREET 1985

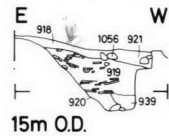




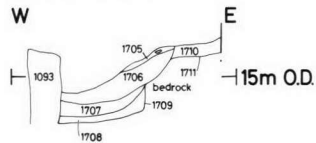
Section 41



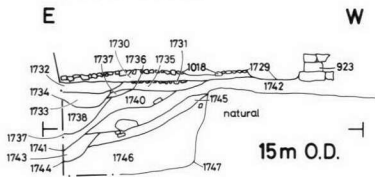
Section 42




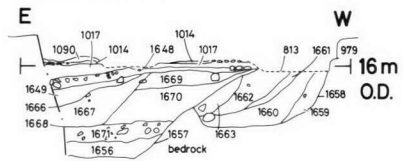
Section 111



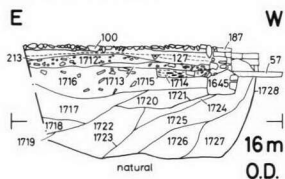
Section 114



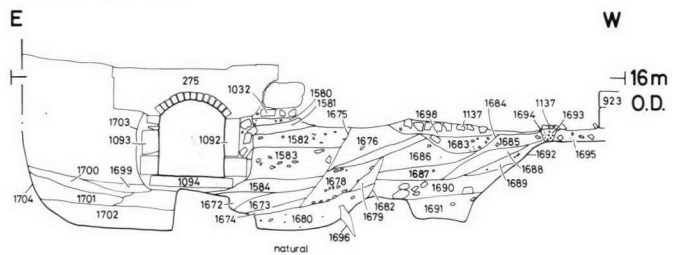
Section 121



Section 4

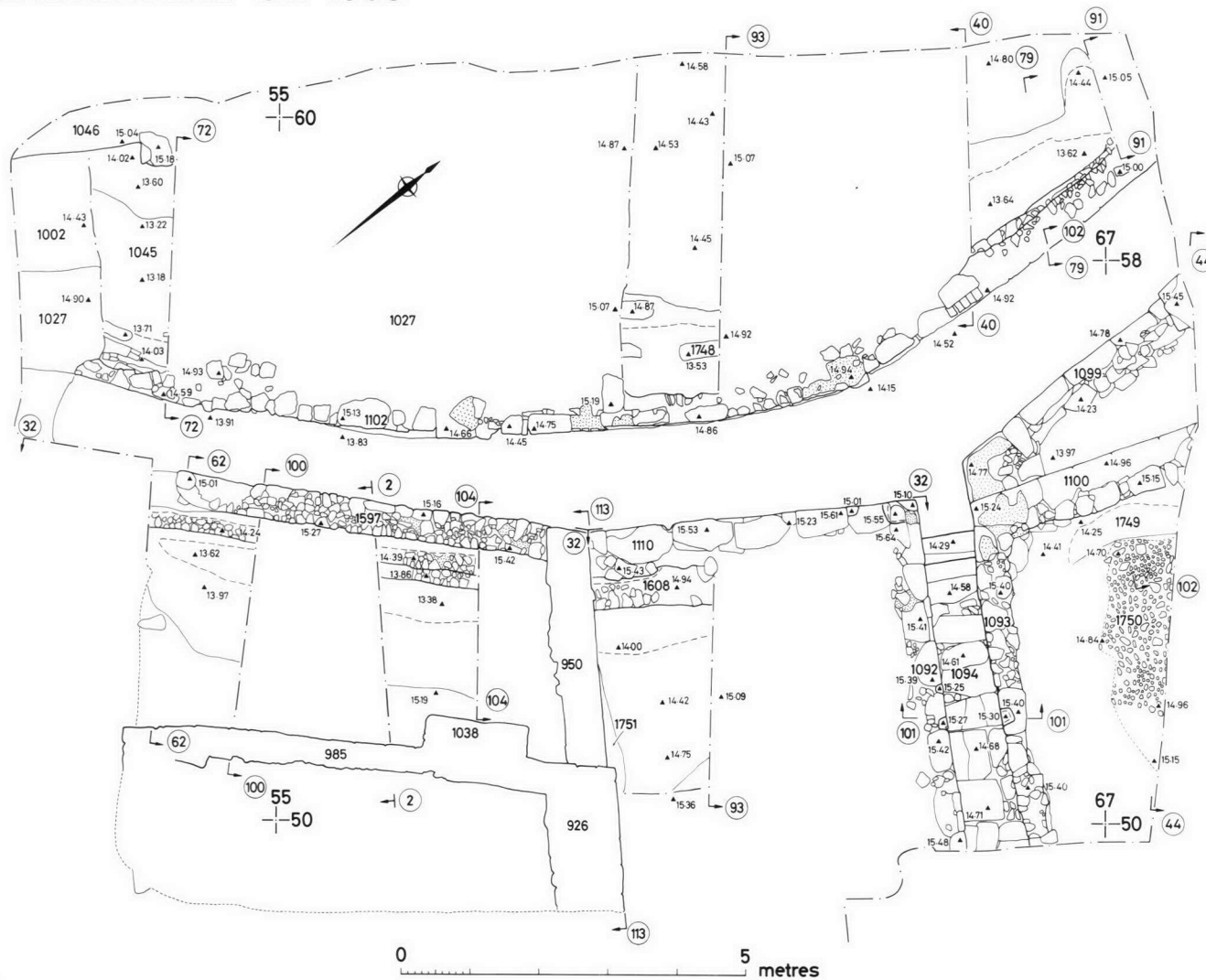


Section 120

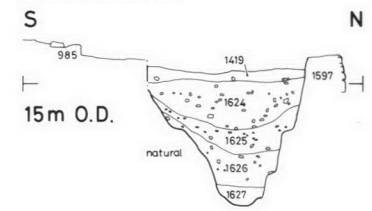


EXETER: EXE ST. 1985

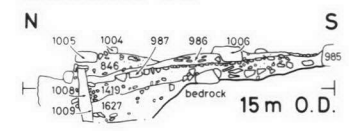
SHEET 803



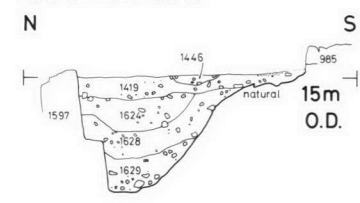
Section 2



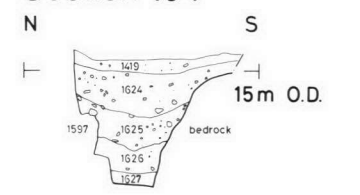
Section 62



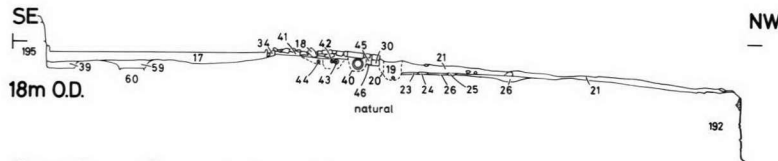

Section 100



Section 104




Section 2

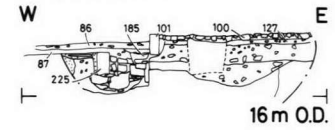


Section 2 continued.

18m O.D.

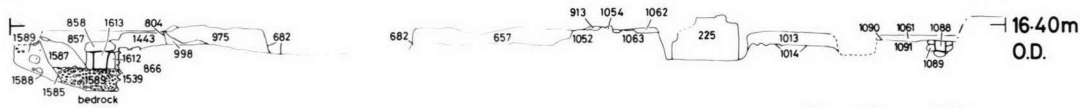


Section 3



Section 37

SW



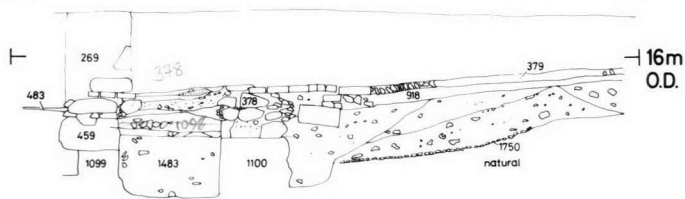
Section 63

NW



Section 44

NW




Section 50

S N



Section 69

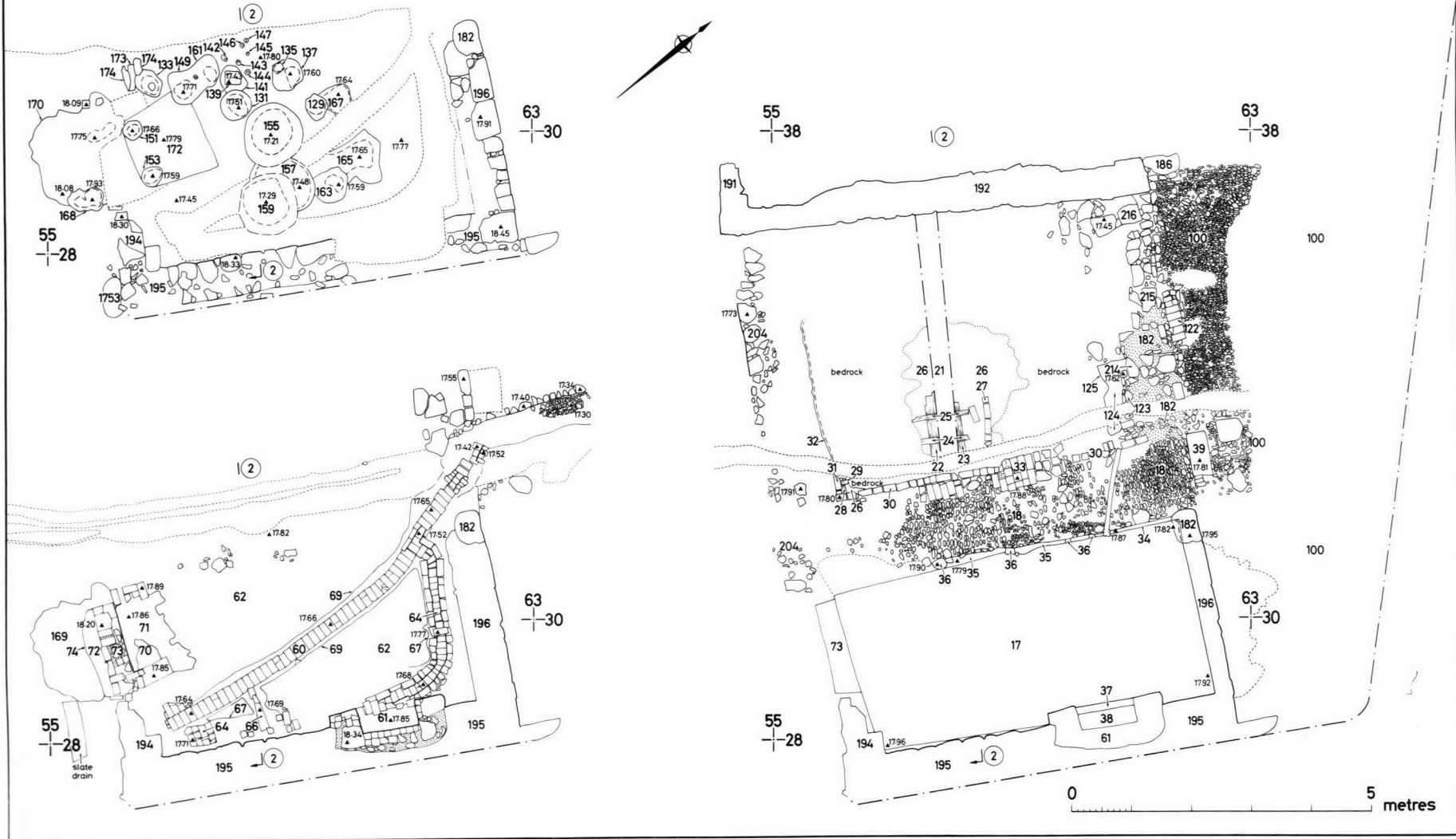
W E



Section 70

W E

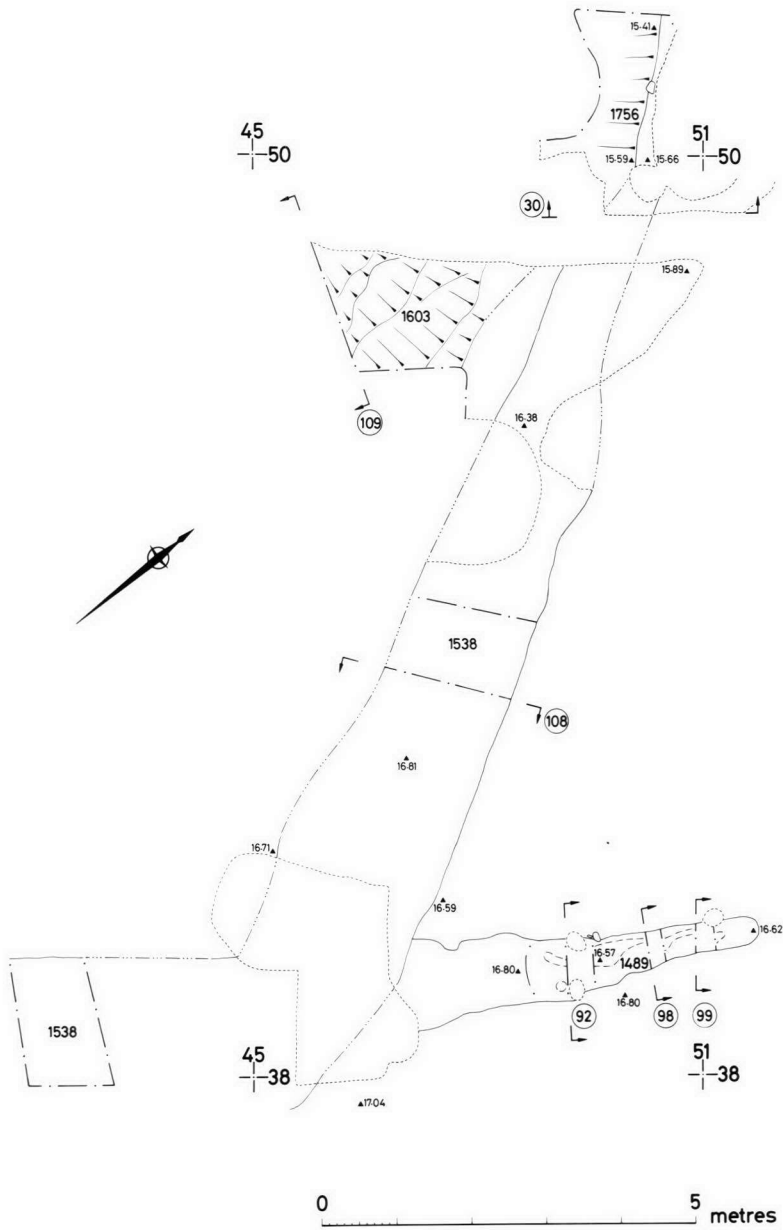




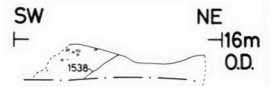
EXETER: EXE ST. 1985

Roman

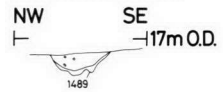
SHEET 811



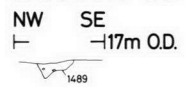
Section 30




Section 92



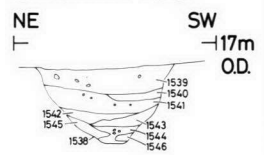
Section 98



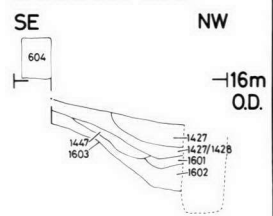
Section 99

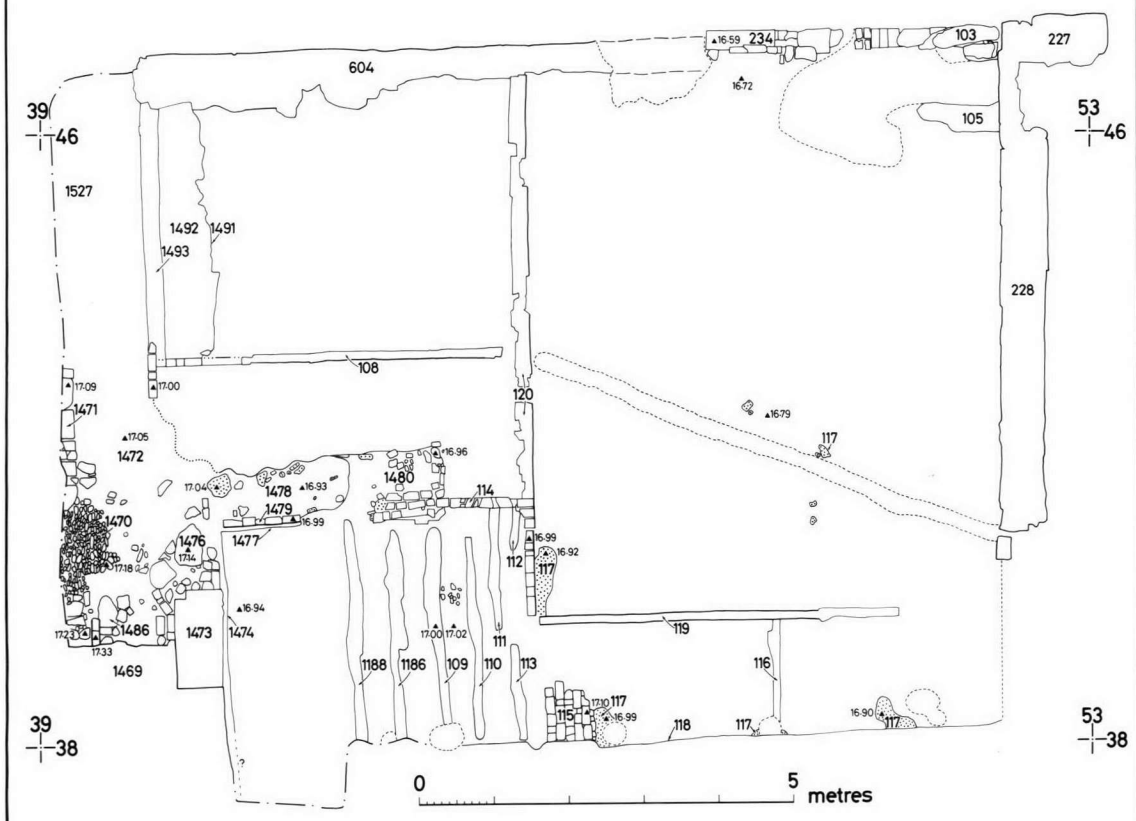
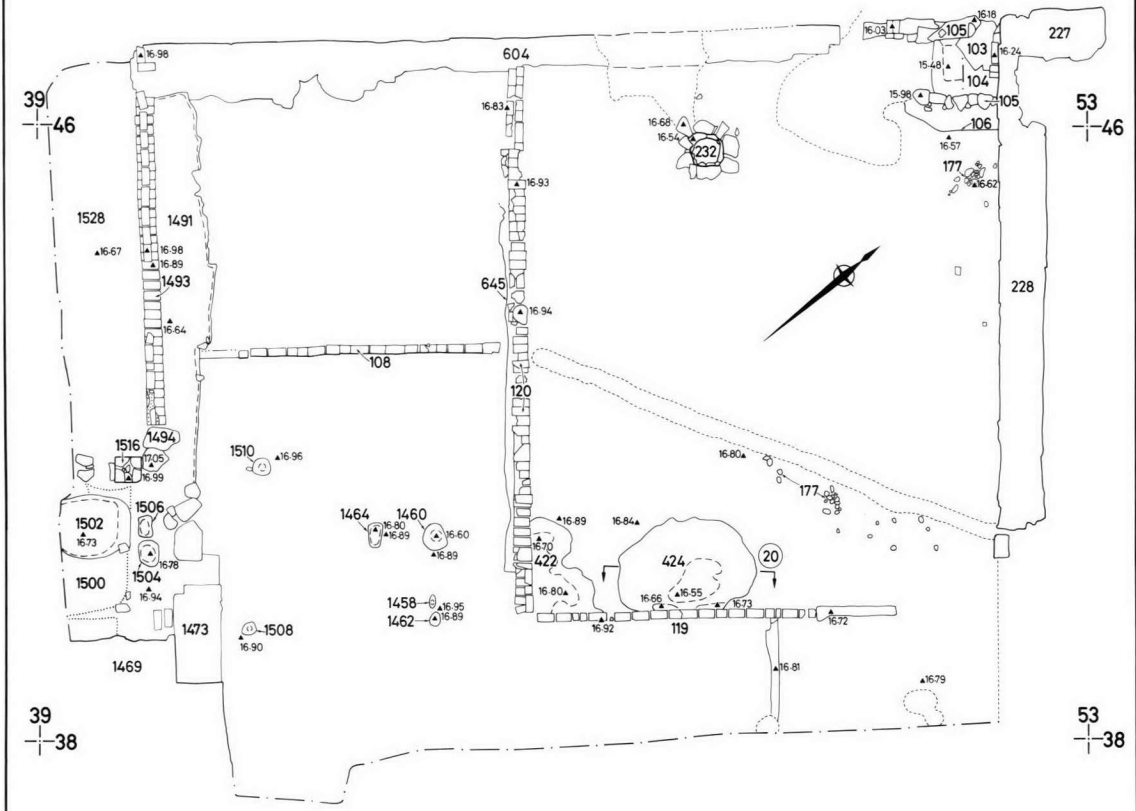


Section 108

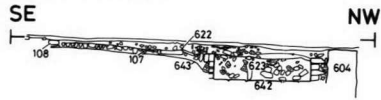


Section 109





Section 39



Section 95

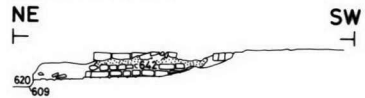


17m O.D. throughout

Section 106



Section 107



Section 20



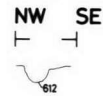
Section 43



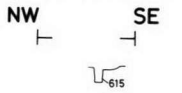
Section 51



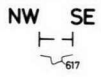
Section 52



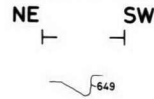
Section 53



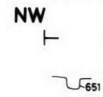
Section 54



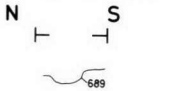
Section 55



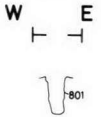
Section 56




Section 57



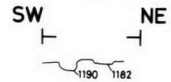
Section 58



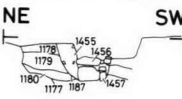
Section 87



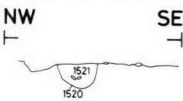
Section 89




Section 90



Section 103

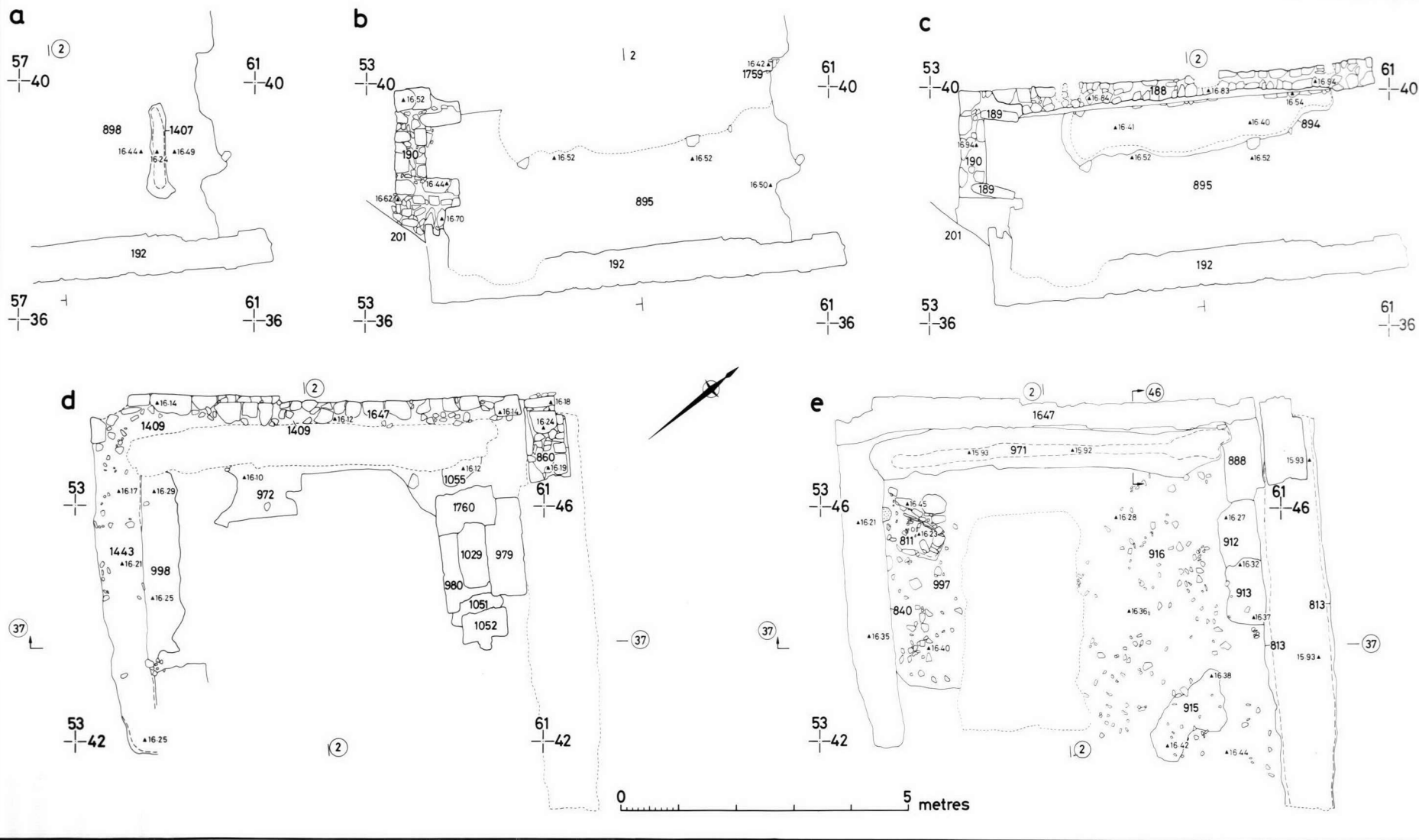


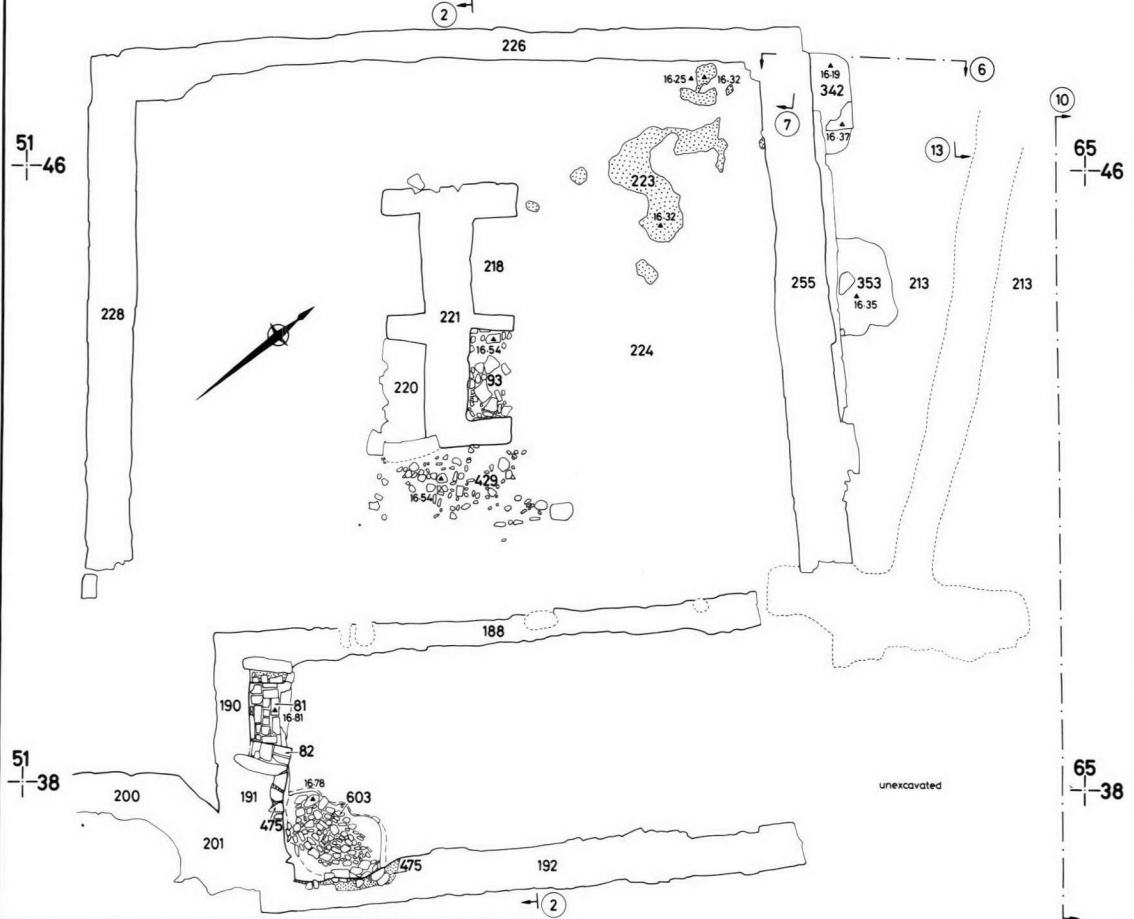
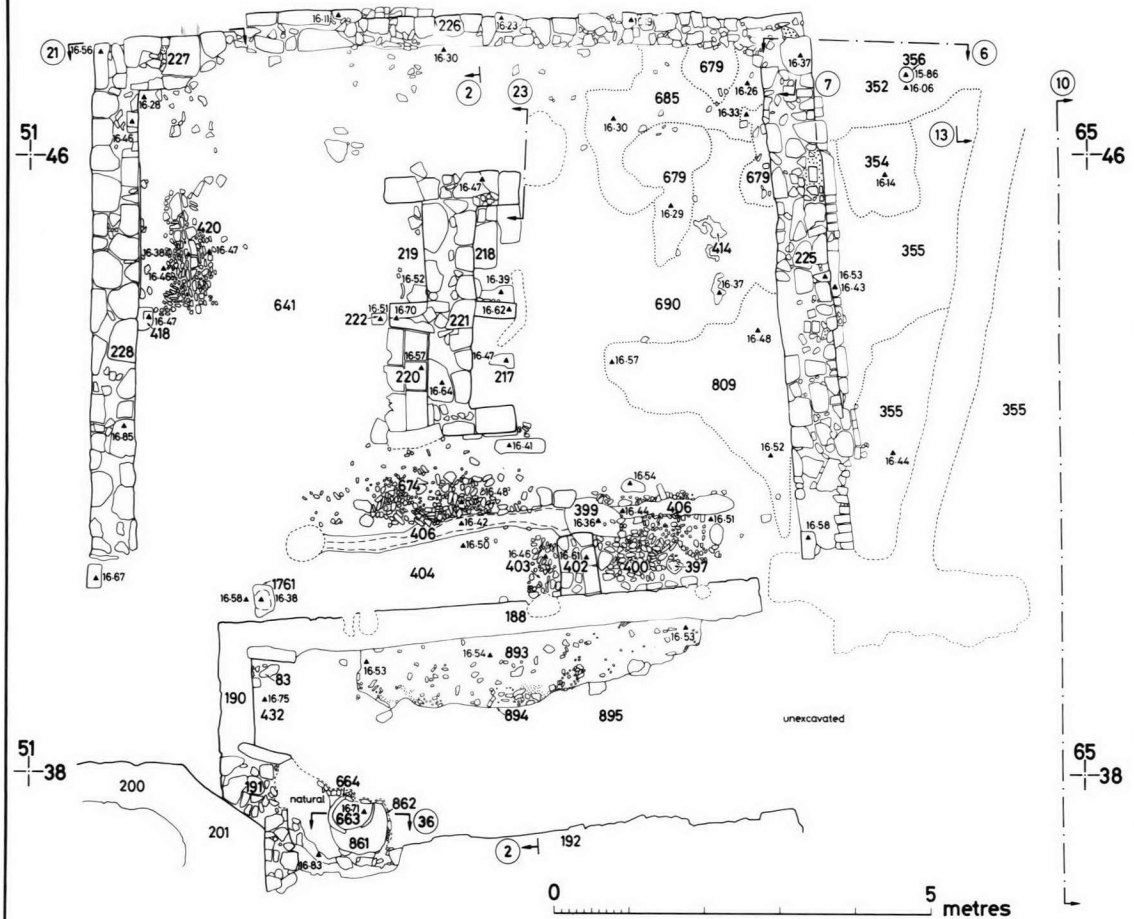
Section 88



EXETER: EXE STREET 1985

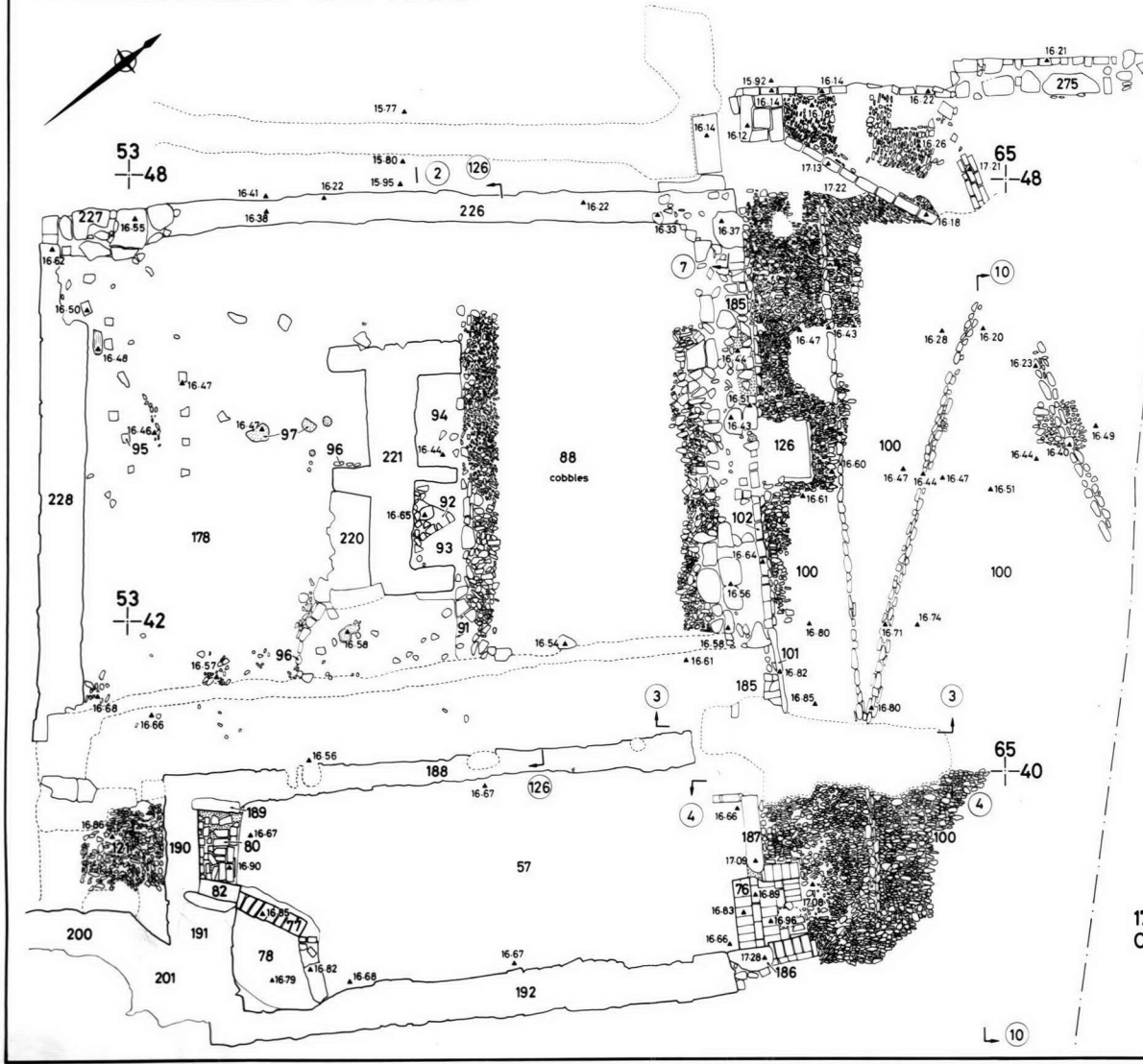
SHEET 815



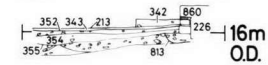


EXETER: EXE ST. 1985

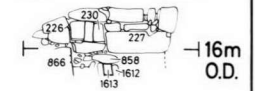
SHEET 817



Section 6 NE SW




Section 21 NE SW



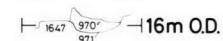
Section 23 SE NW



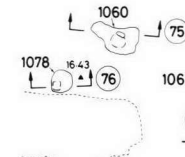
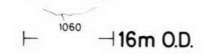
Section 36 NE SW




Section 46 NW SE



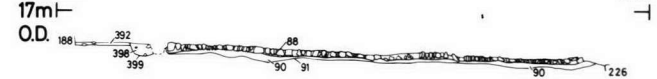
Section 75 SW NE



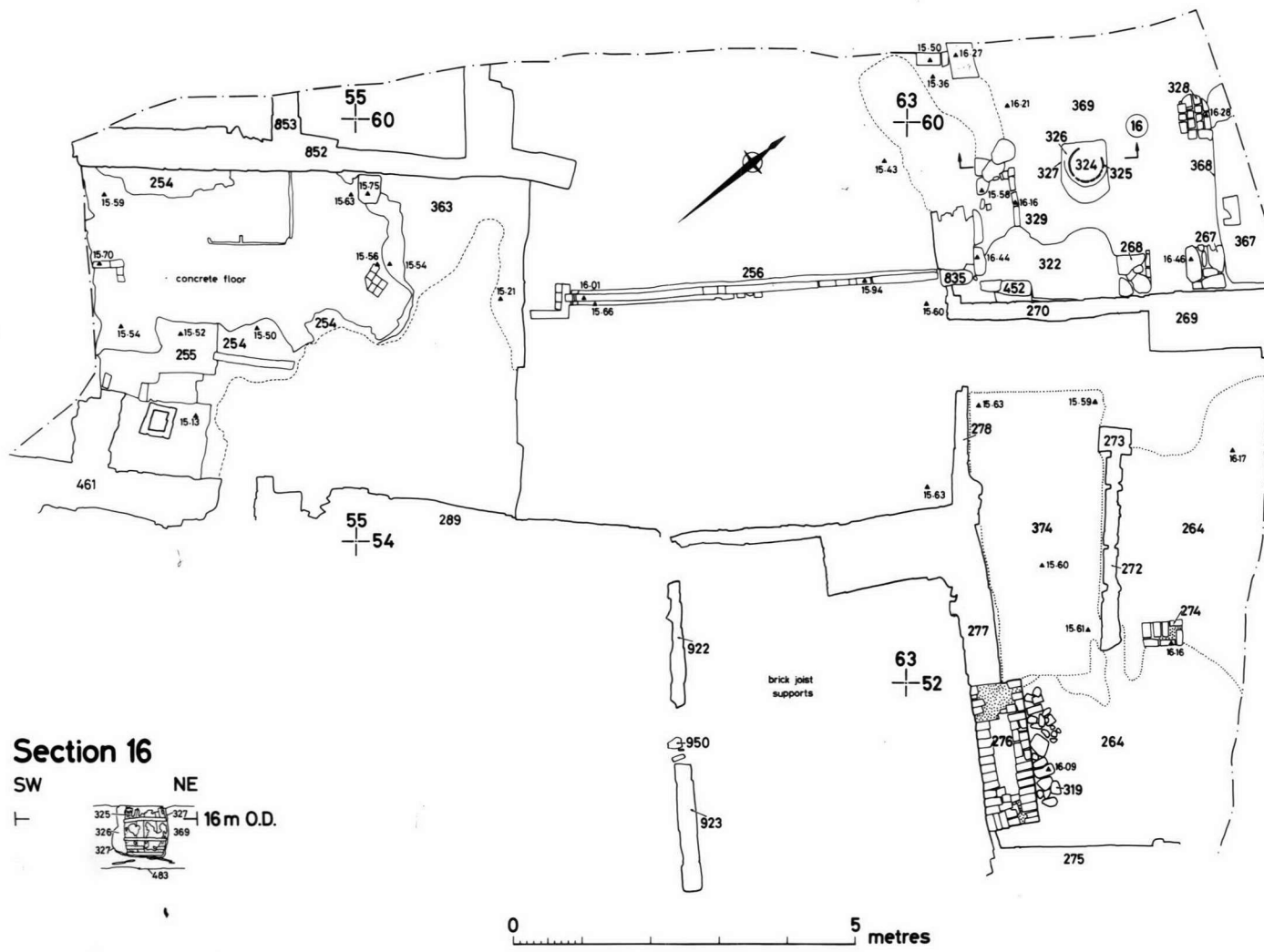
Section 76 SW NE

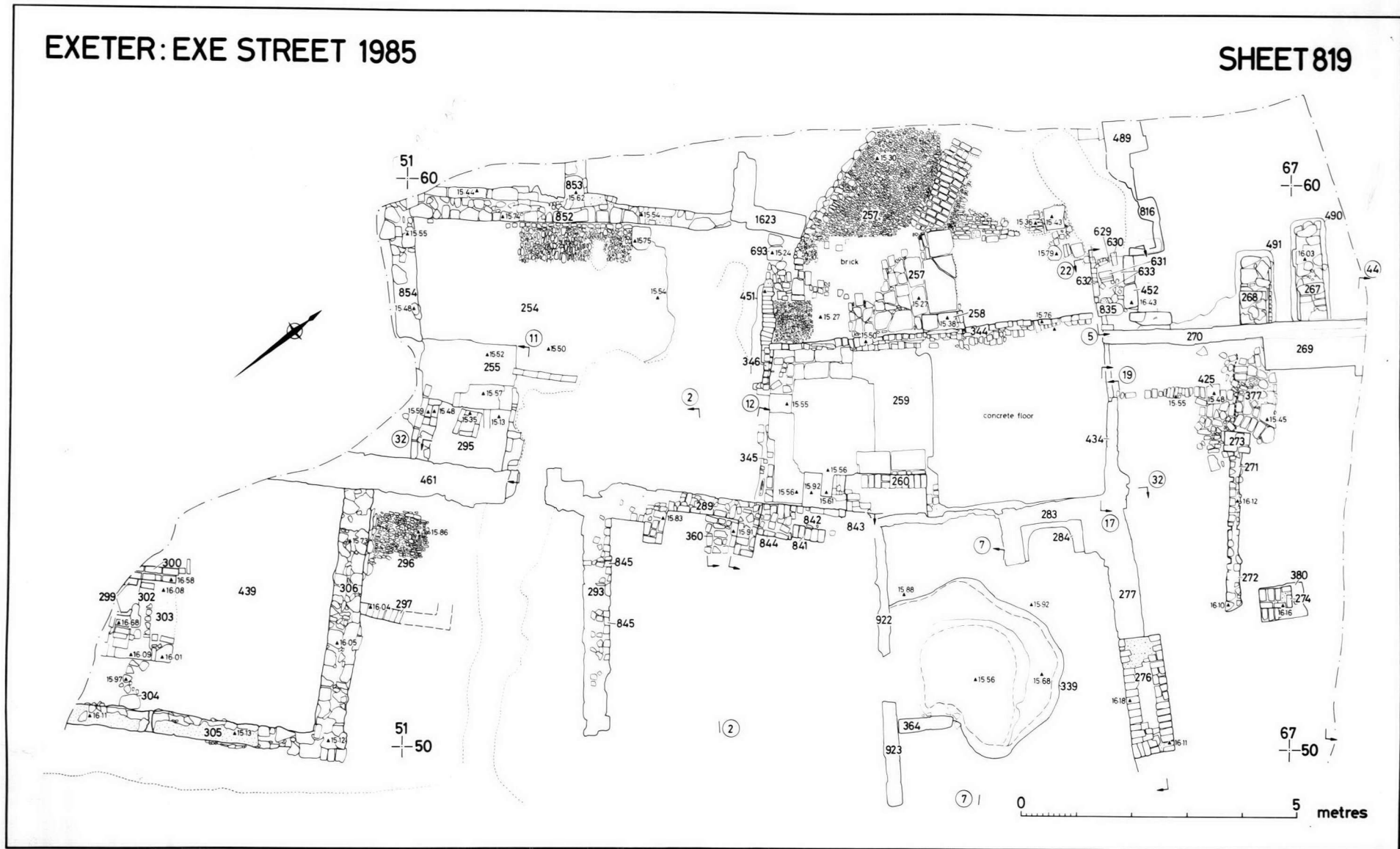


Section 126 SE NW



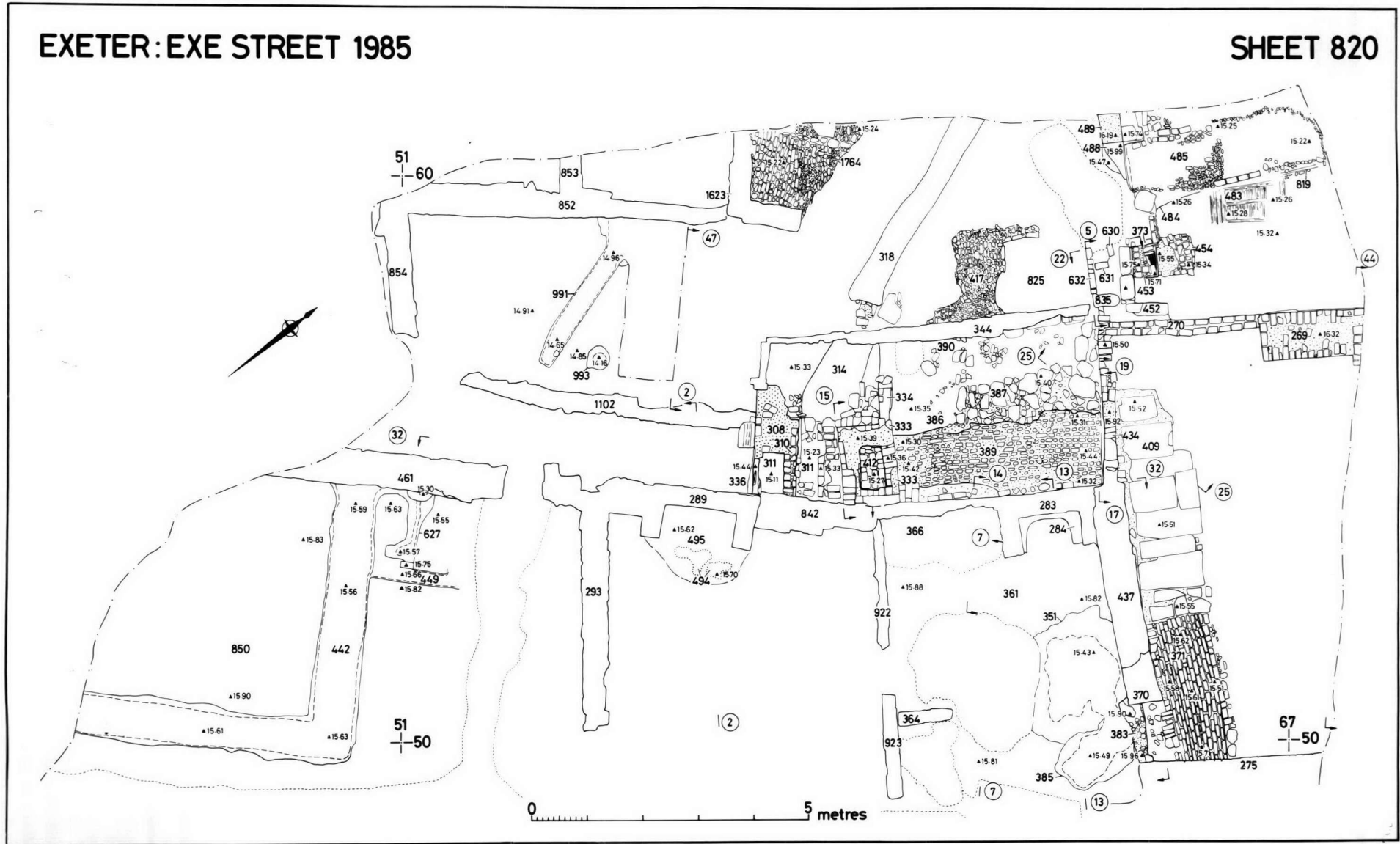
EXETER: EXE ST. 1985

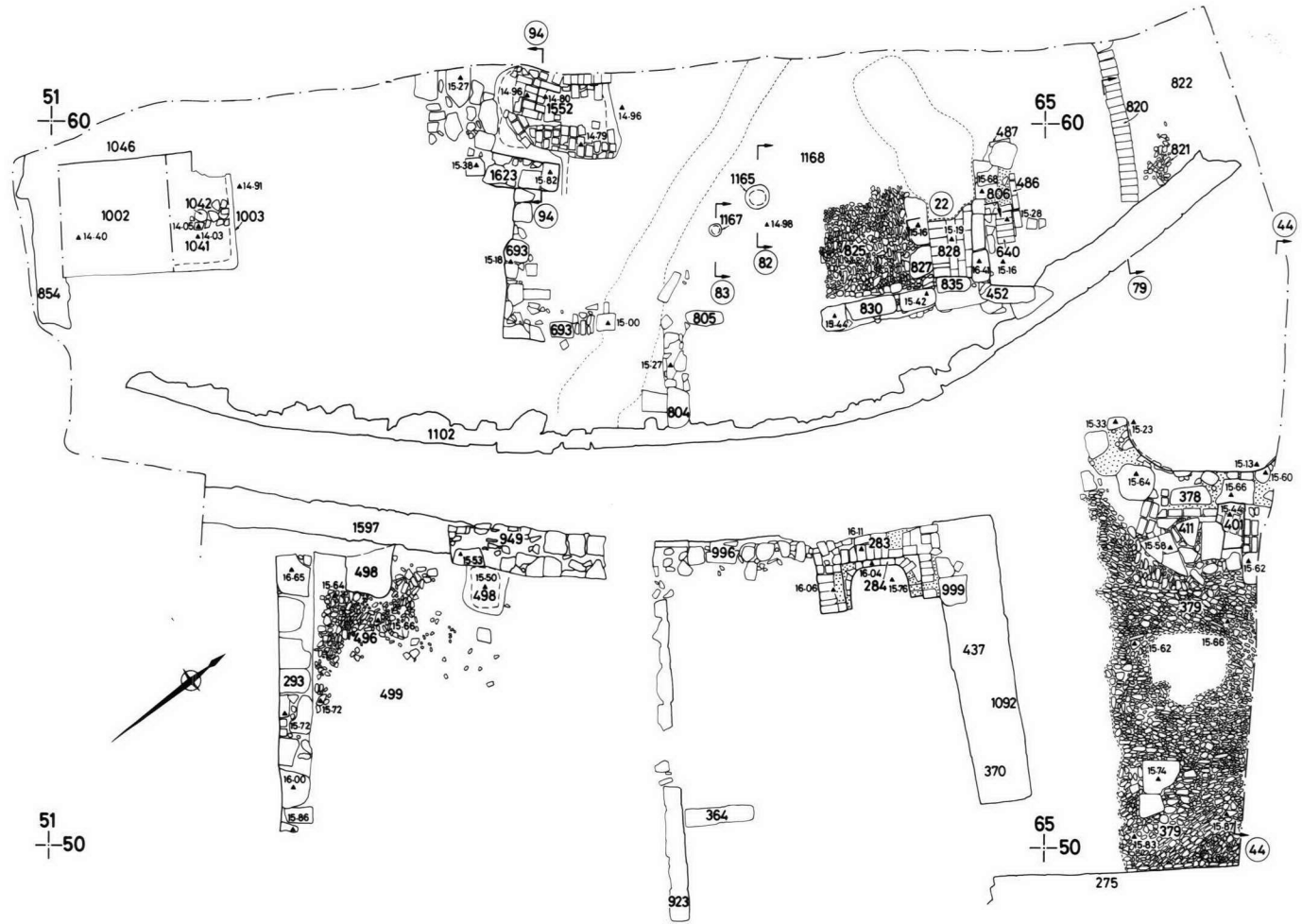




EXETER: EXE STREET 1985

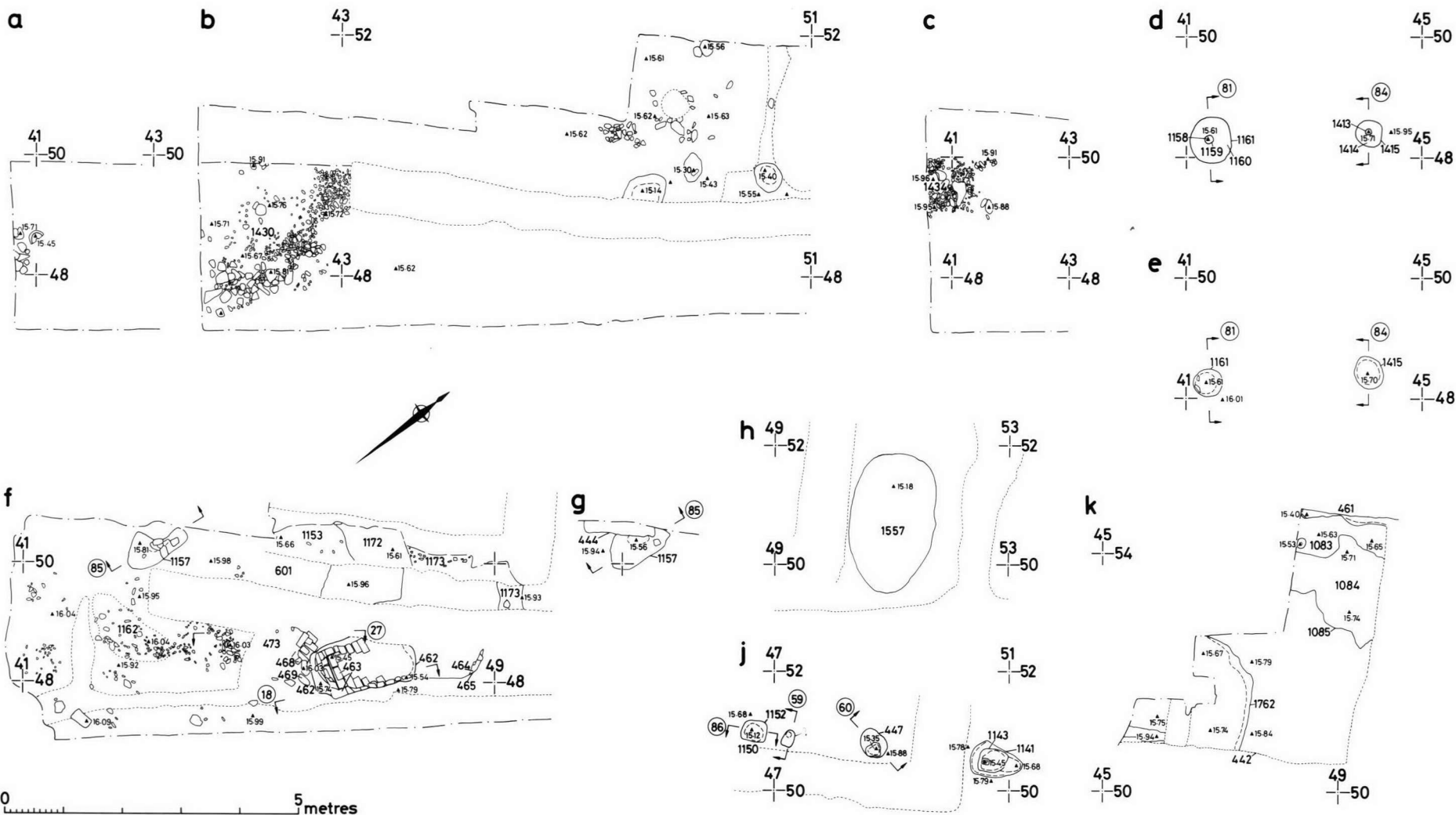
SHEET 820





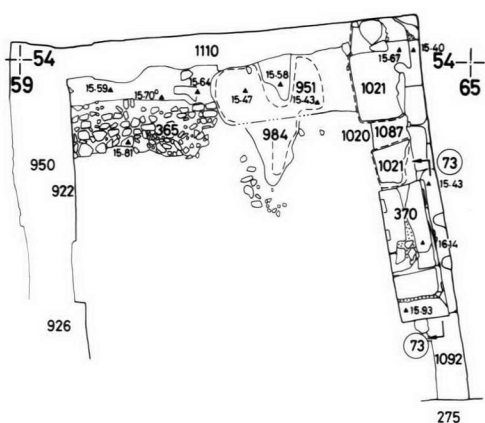
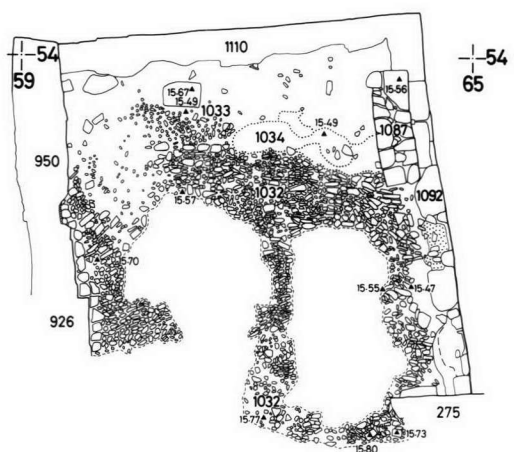
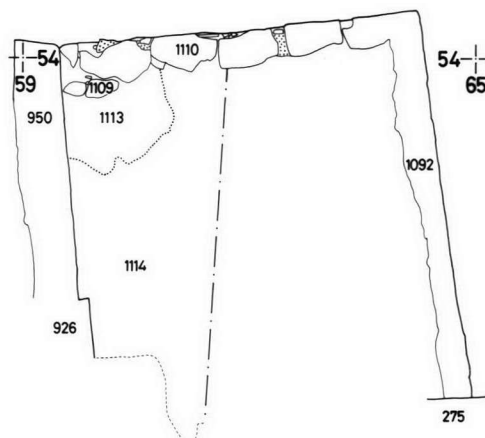
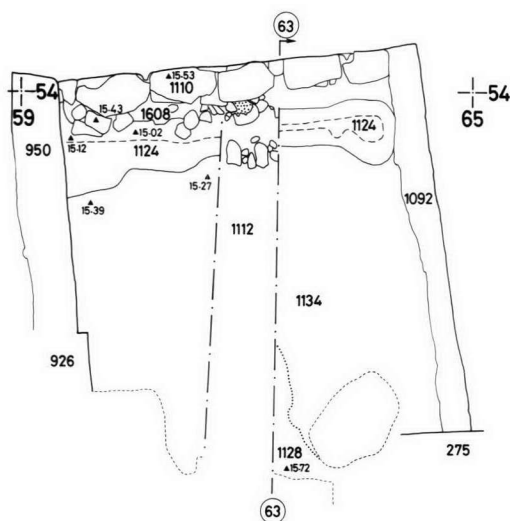
EXETER: EXE STREET 1985

SHEET 822

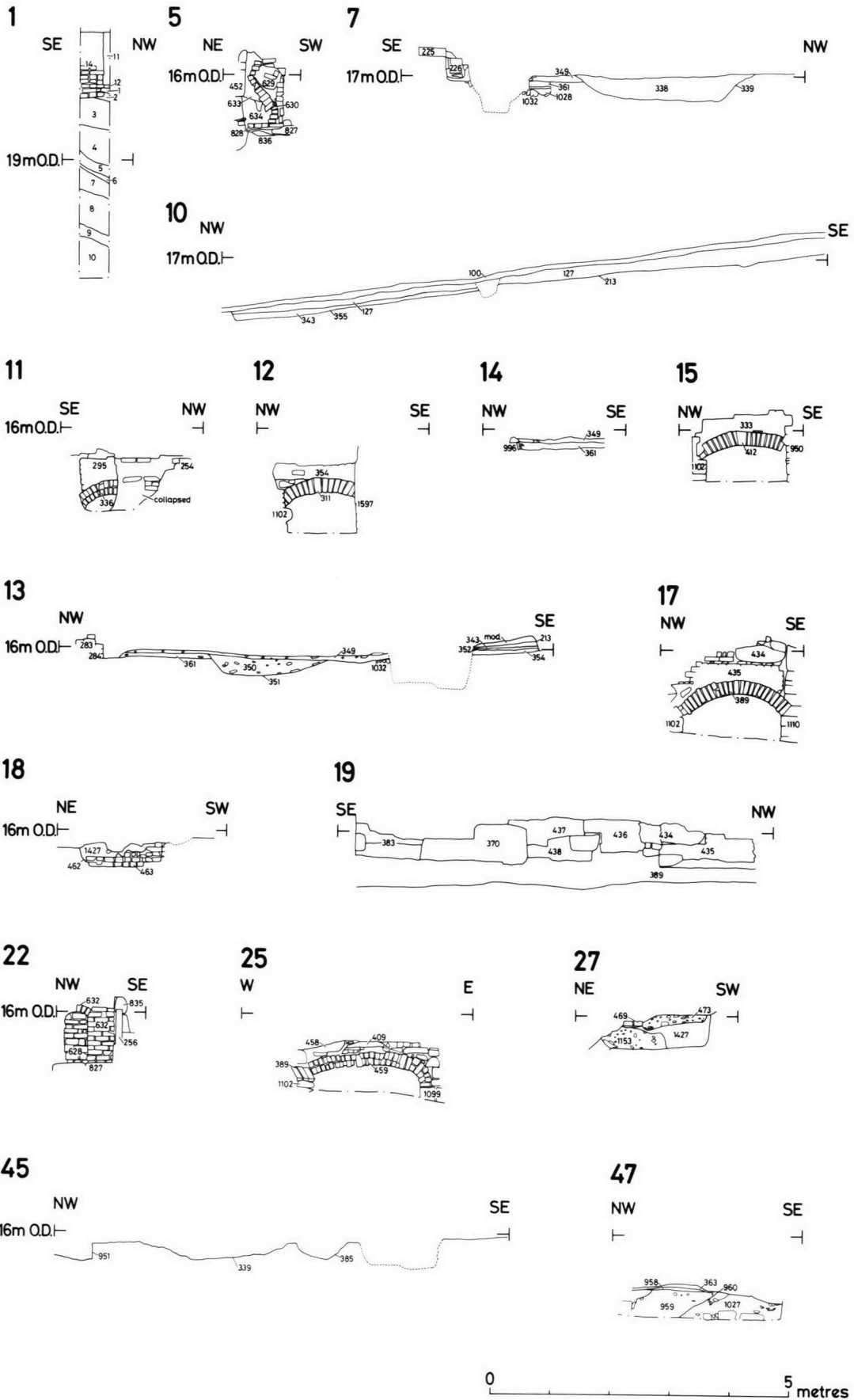


EXETER : EXE ST. 1985

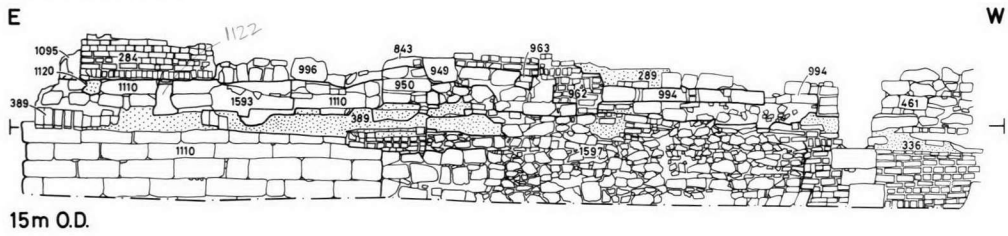
SHEET 823



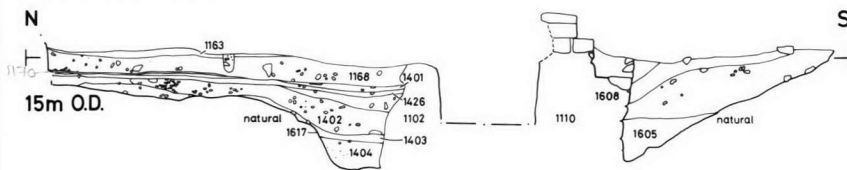
Sections



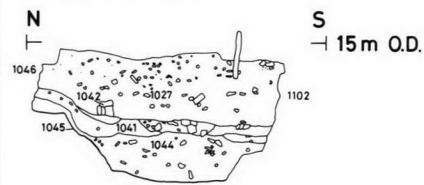
Section 32



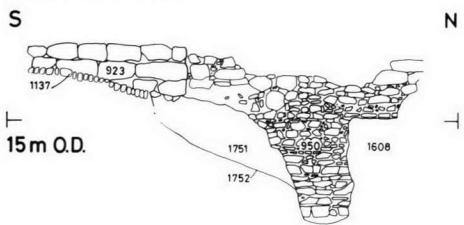
Section 93



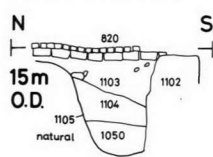
Section 72



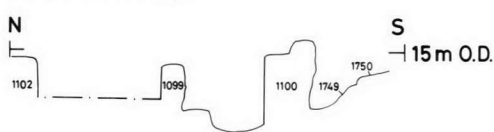
Section 113



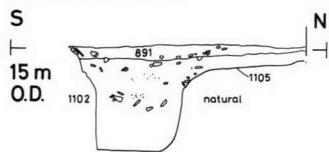
Section 79



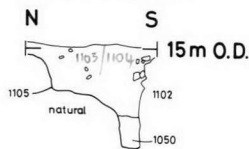
Section 102



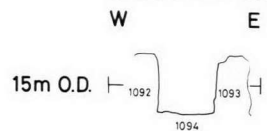
Section 40

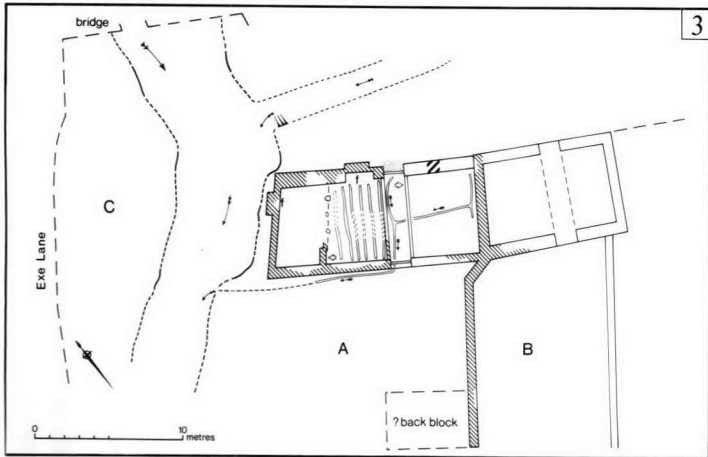
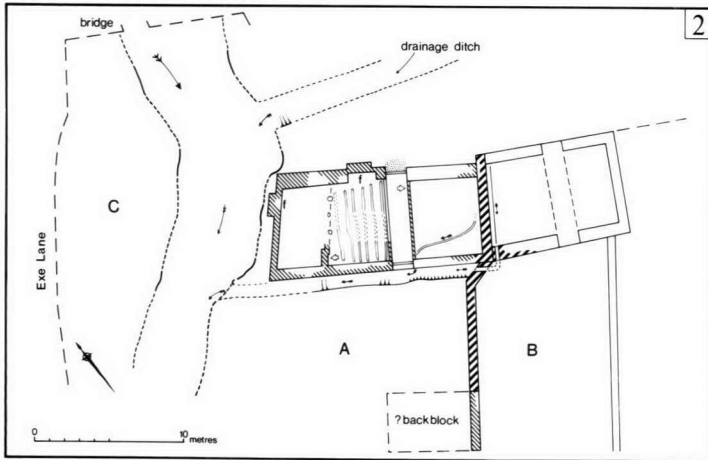
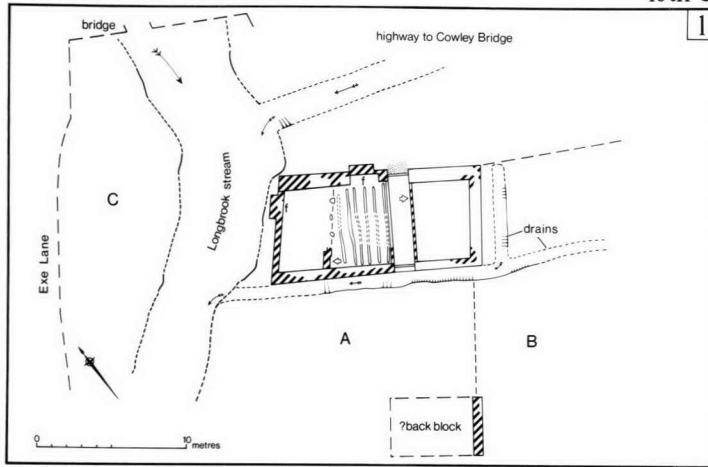


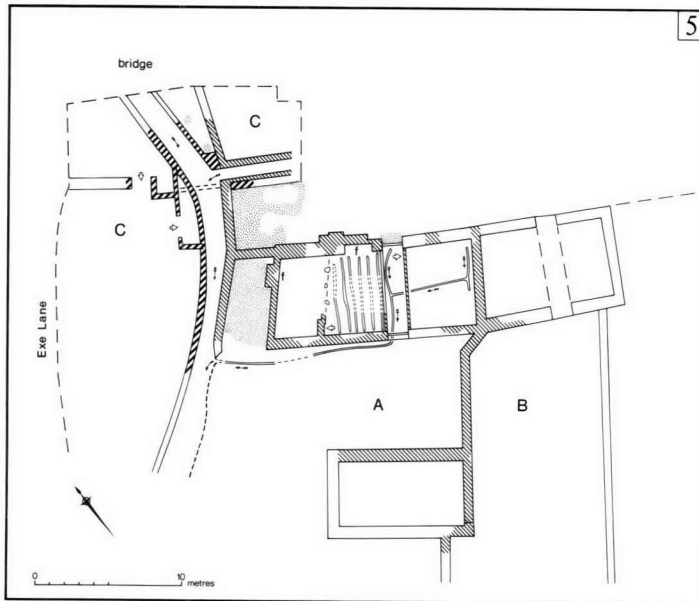
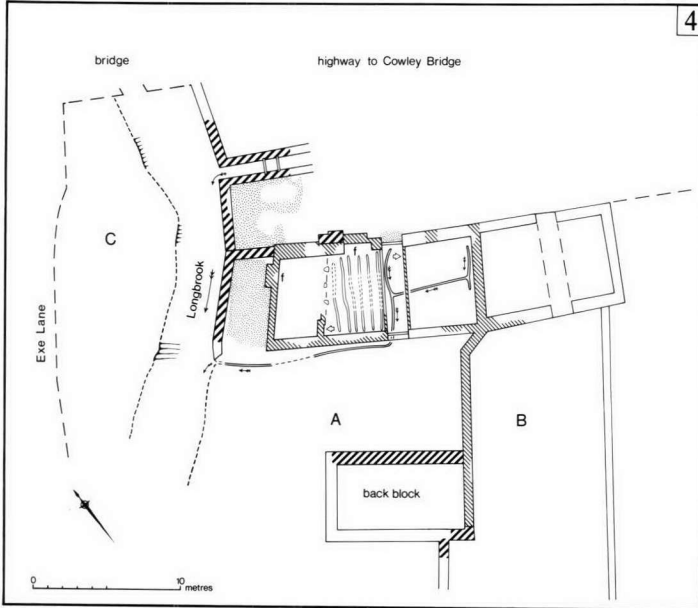
Section 91

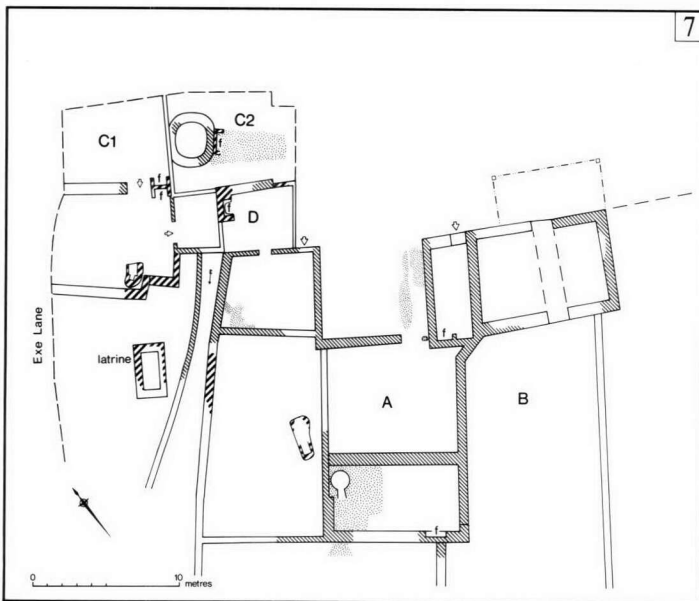
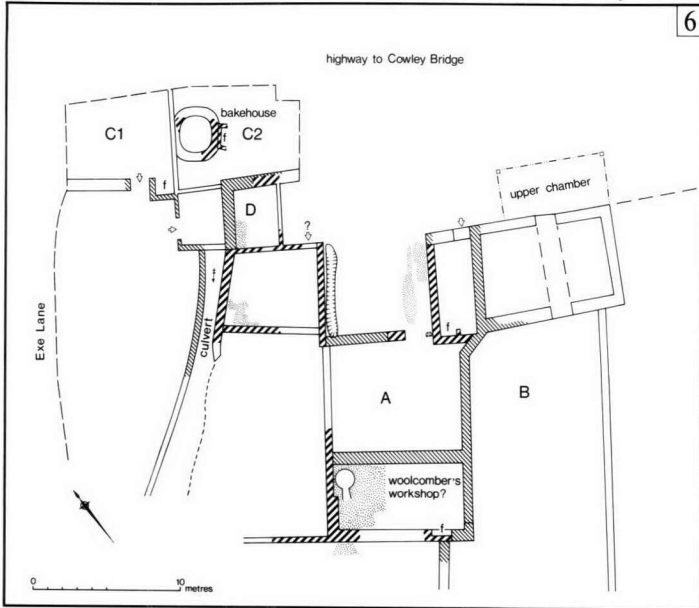


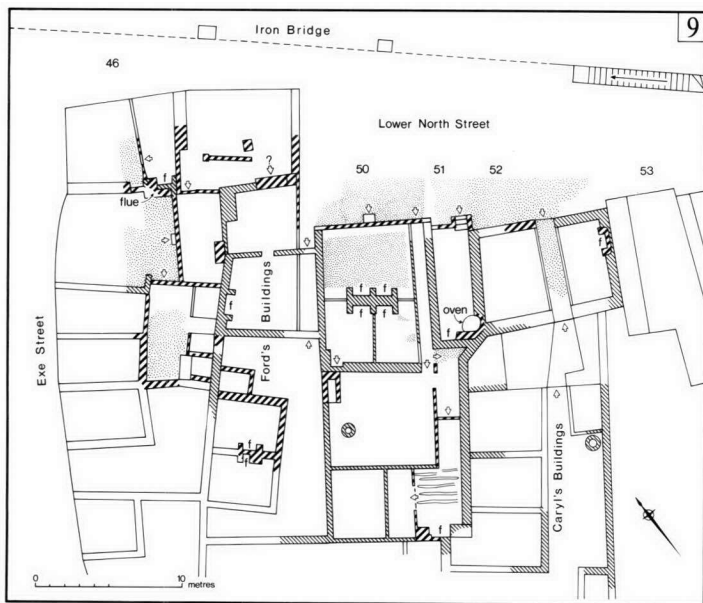
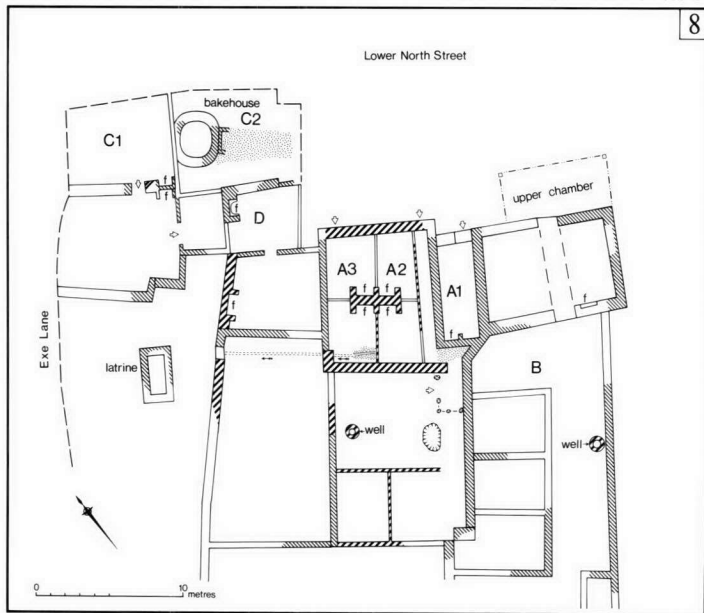
Section 101



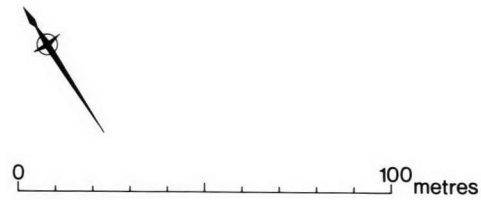
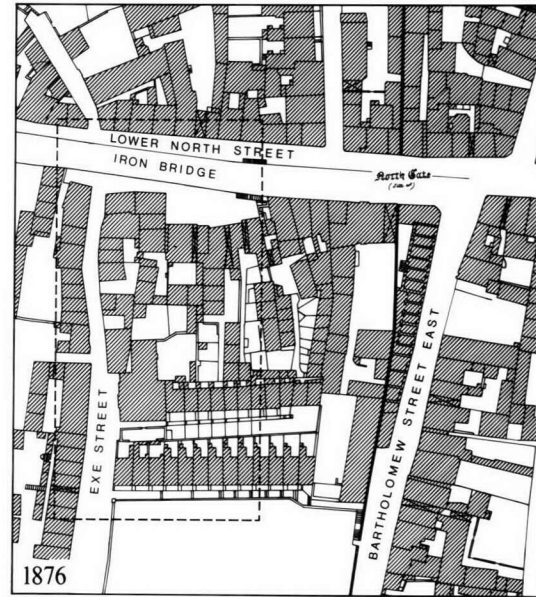
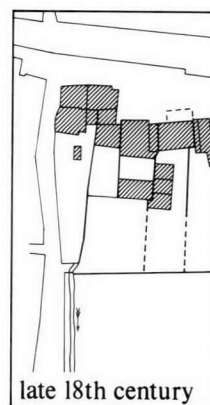
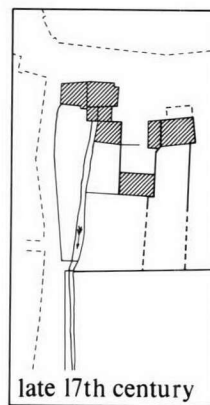
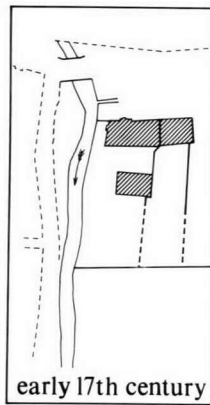
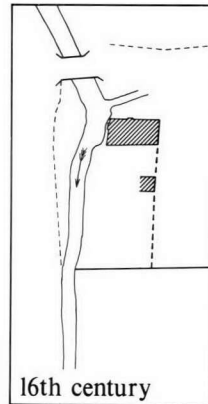
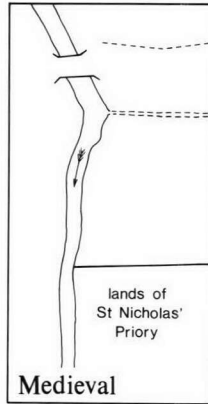
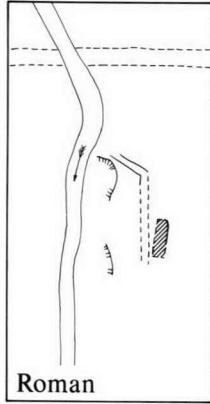






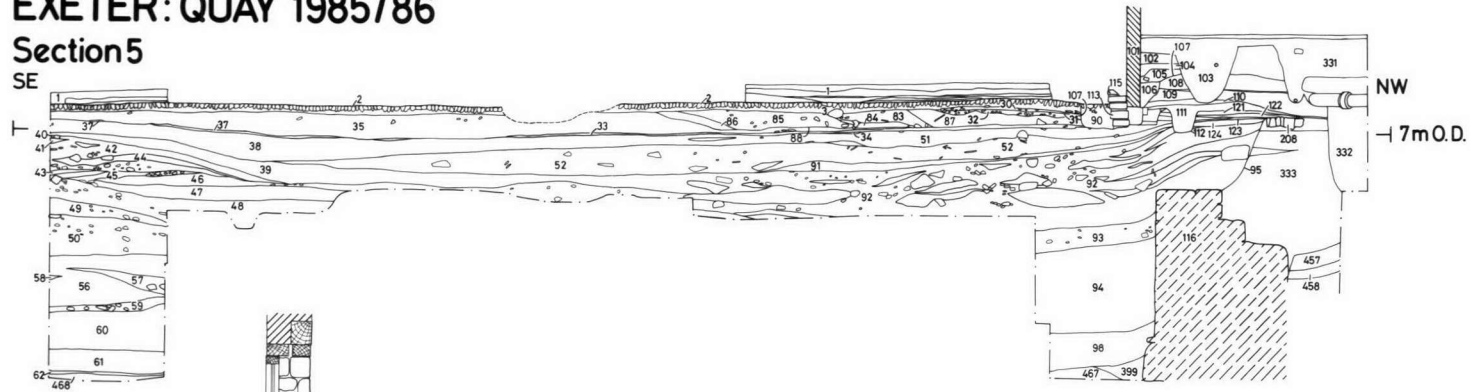


EXETER: EXE STREET 1985 Tenement Development

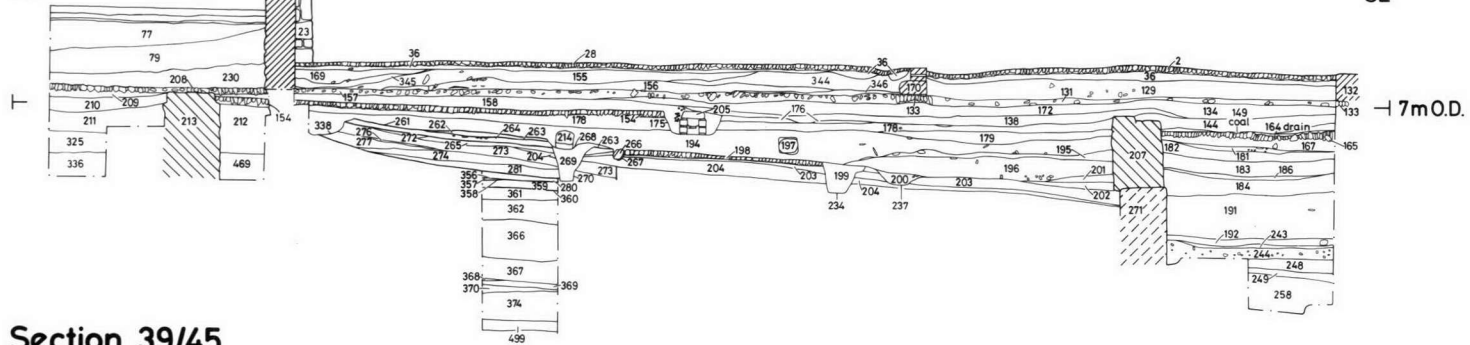


EXETER: QUAY 1985/86

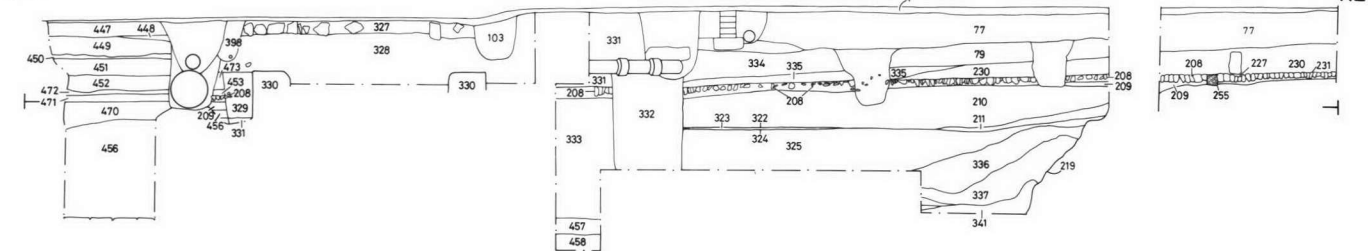
Section 5 SE



Section 17 NW

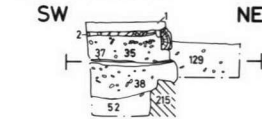


Section 39/45 SW

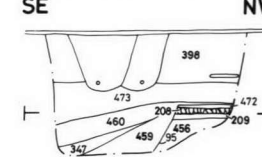


SHEET 806

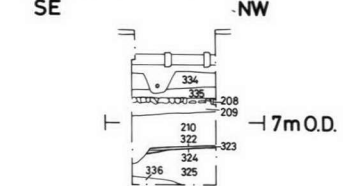
Section 23



Section 53



Section 59

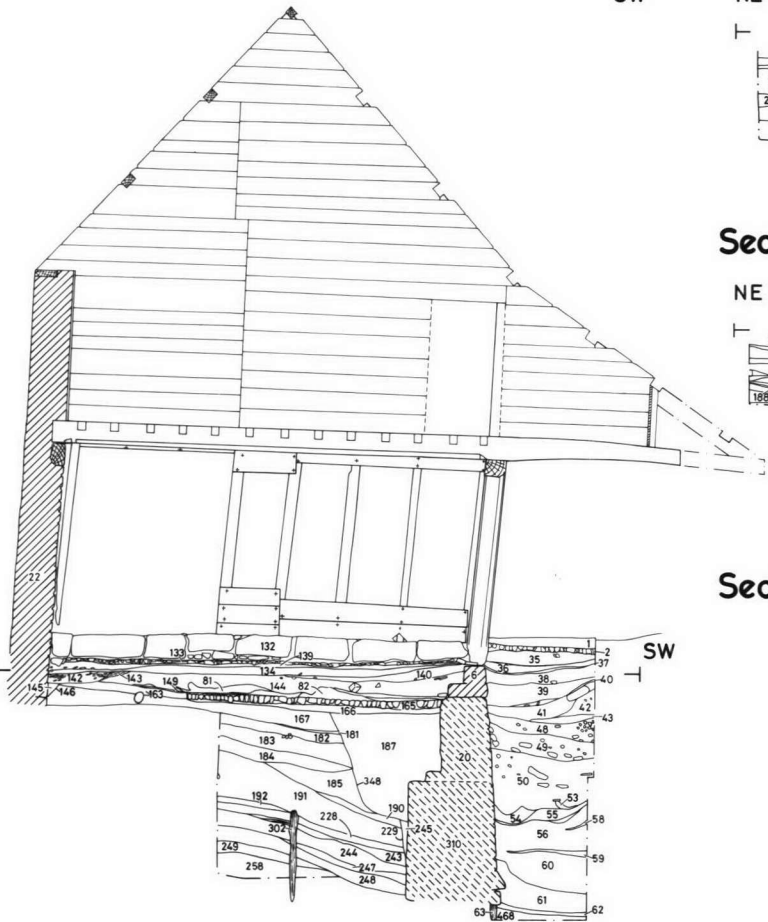


EXETER: QUAY 1985/86

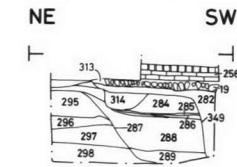
SHEET 807

Section 6

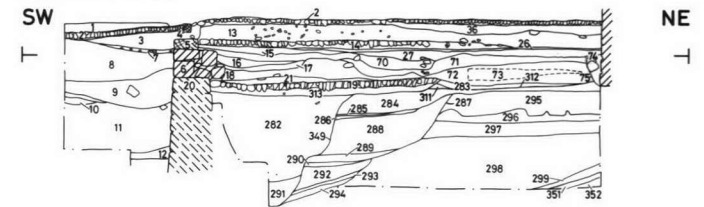
NE



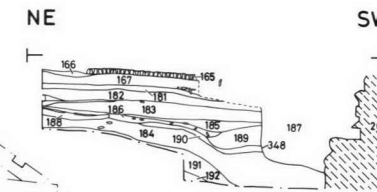
Section 42



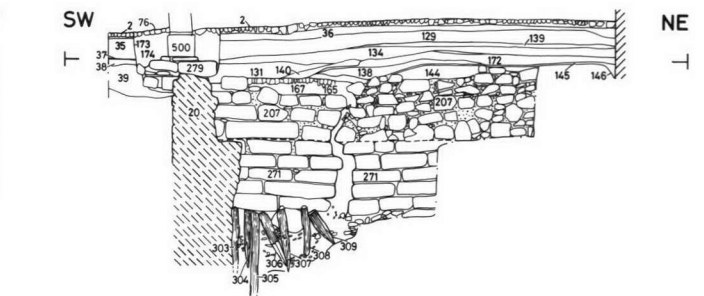
Section 28



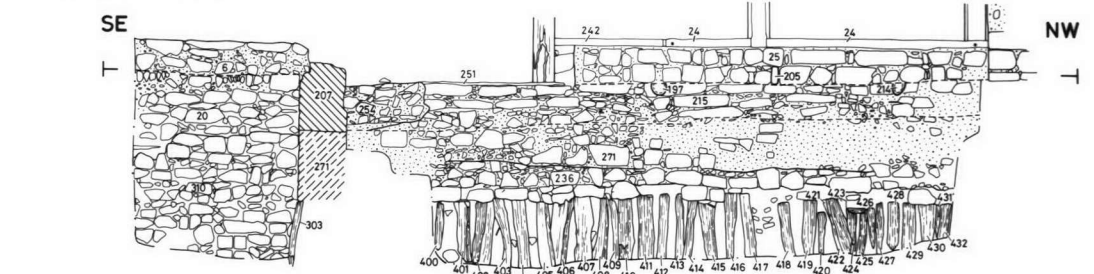
Section 46



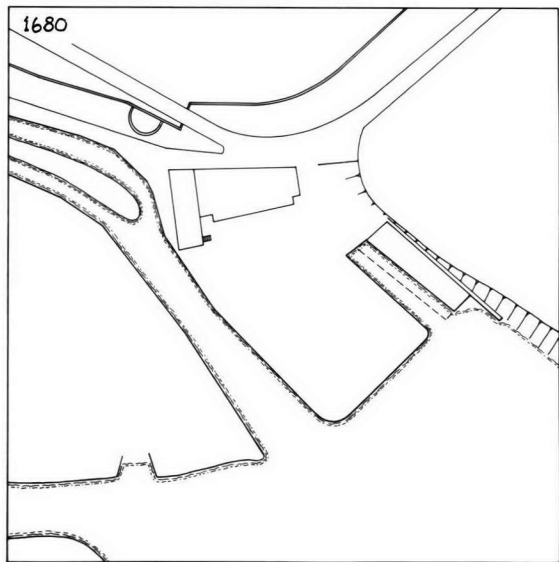
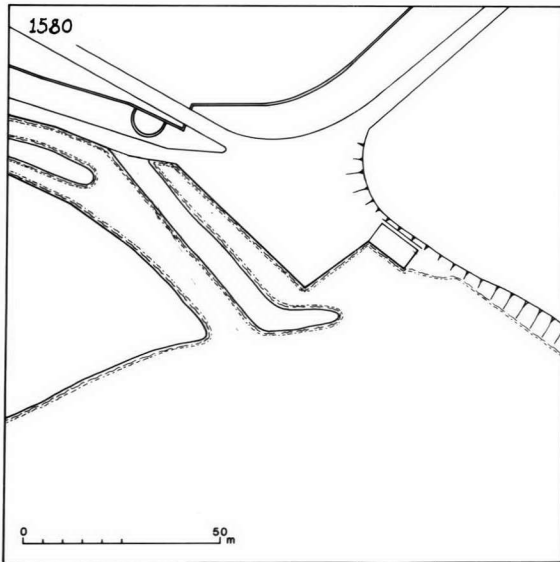
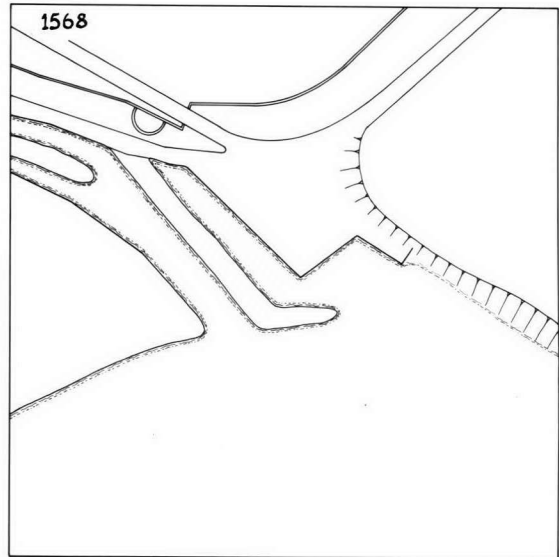
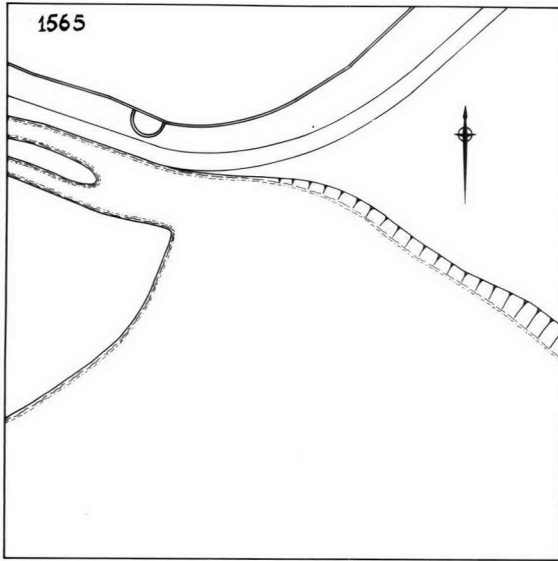
Section 20/49



Section 40/50

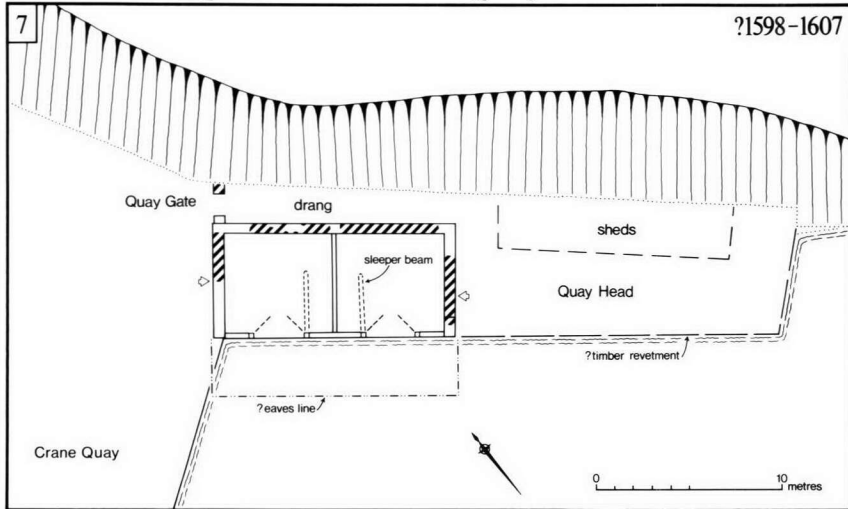


0 5 metres



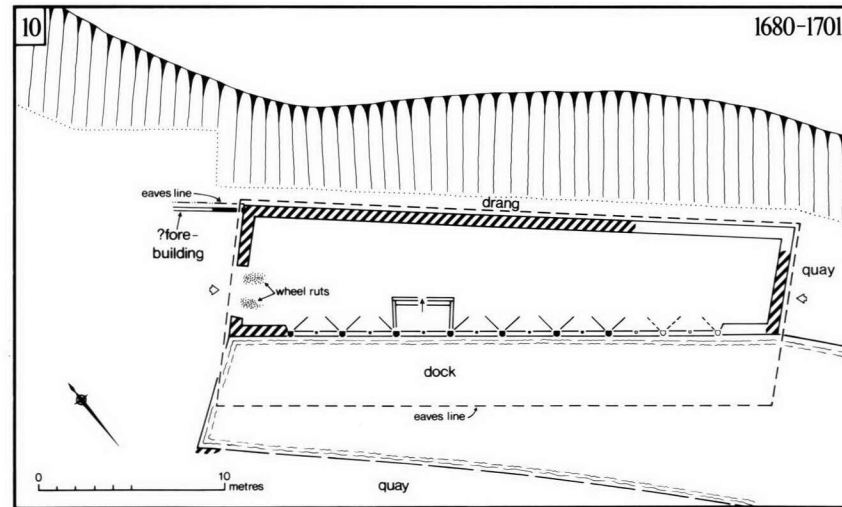
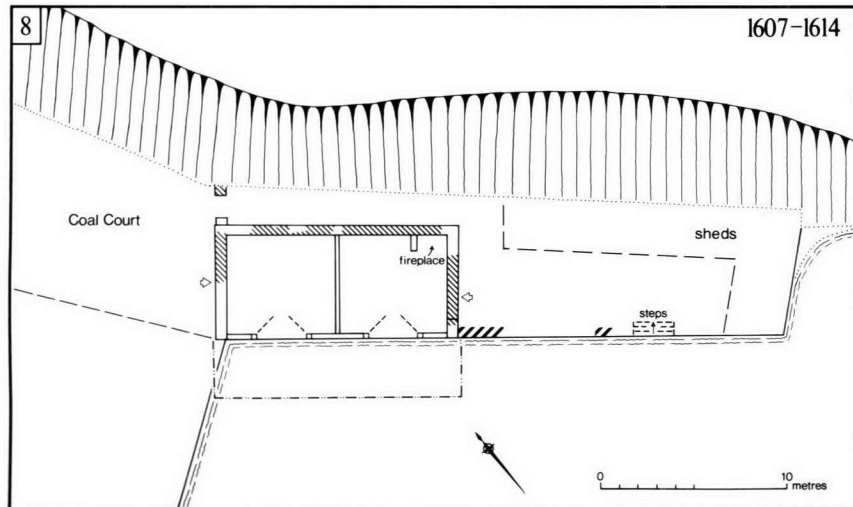
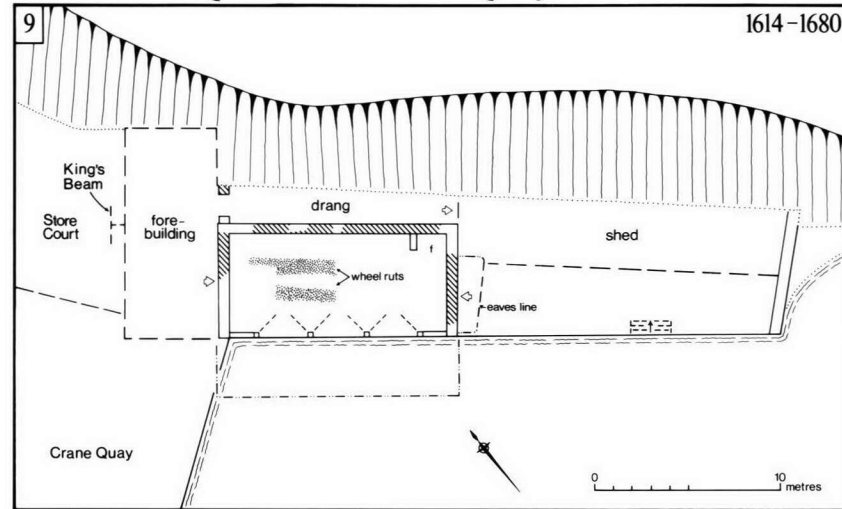
EXETER QUAY


Quay House ?1598-1614





EXETER QUAY


Quay House 1614-1701




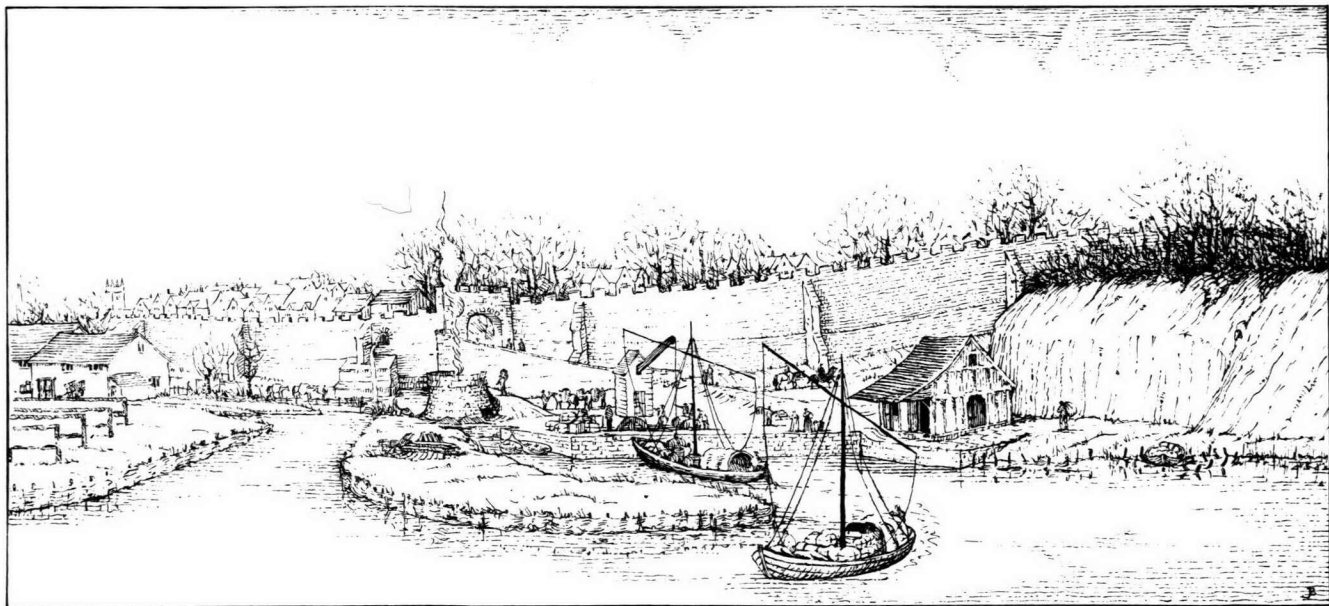

















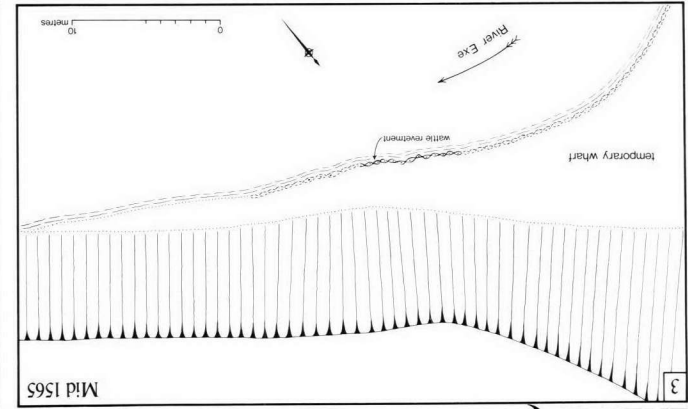




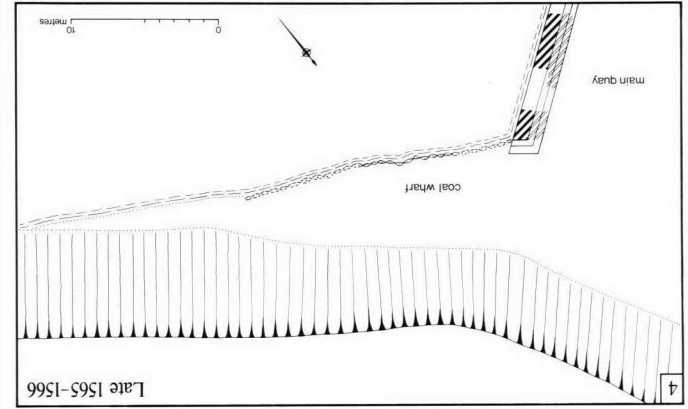
EXETER QUAY

1565-1566

Mid 1565

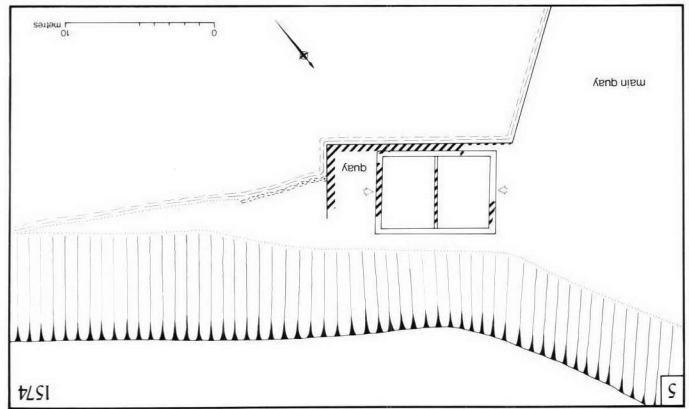


Late 1565-1566

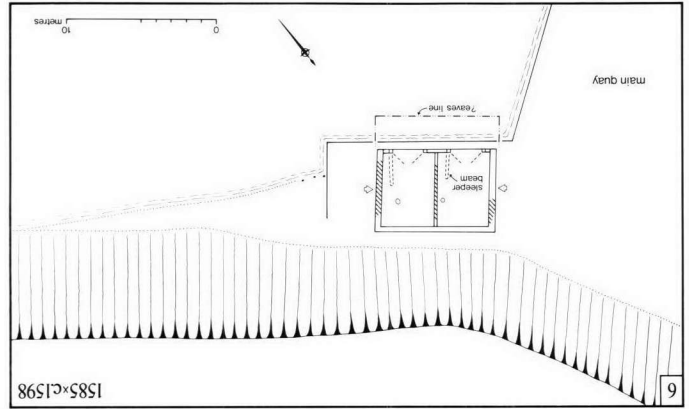


Crane Cellar 1574-c1598

1574



1585-c1598



EXETER QUAY

Quay House c.1598-1607

Quay House 1607-1701

