
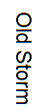
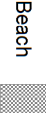




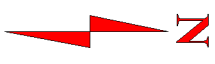


Reproduced by permission of Ordnance Survey
 on behalf of HMSO.
 © Crown copyright and database right 2011.
 All rights reserved.
 Ordnance Survey Licence Number 100026380.

-  Old Storm Beach
-  Blown Sand
-  Tidal Flat and Modern Beach Deposits
-  Storm Beach
-  Marine and Estuarine Alluvium Sand and Gravel
-  Marine and Estuarine Alluvium over Chalk
-  Made Ground

 Works

Scale
 1:20,000 @ A3



**Tetney to Saltfleet
 Flood Defence Improvements
 Solid and Drift Geology
 North Site
 Figure 2**