






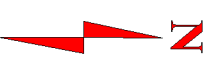


Reproduced by permission of Ordnance Survey on behalf of HMSCO.
 © Crown copyright and database right 2011.
 All rights reserved.
 Ordnance Survey Licence Number 100026380.

-  Old Storm Beach
-  Blown Sand
-  Marine and Estuarine Alluvium Sand and Gravel
-  Marine and Estuarine Alluvium over Chalk
-  Storm Beach
-  Made Ground
-  Works

Scale
 1:15,000 @ A3



**Tetney to Saltfleet
 Flood Defence Improvements
 Solid and Drift Geology
 Figure 3**