



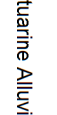



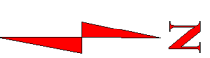


Reproduced by permission of Ordnance Survey on behalf of HMSO.  
 © Crown copyright and database right 2011.  
 All rights reserved.  
 Ordnance Survey Licence Number 100026380.

-  Old Storm Beach
-  Storm Beach
-  Made Ground
-  Blown Sand
-  Marine and Estuarine Alluvium Sand and Gravel
-  Marine and Estuarine Alluvium over Chalk
-  Tidal Flat and Modern Beach Deposits

 Works

Scale  
 1:7500 @ A3



**Tetney to Saltfleet  
 Flood Defence Improvements  
 Solid and Drift Geology  
 South Site  
 Figure 4**