SUFFOLK ARCHAEOLOGY

• A HISTORY OF EXPERTISE •

Peatlings Rear of 98 Risbygate Street

Bury St Edmunds, Suffolk

Client:
Thos Peatling Fine Wines

Date:
February 2017

BSE 515 / ESF25406
Archaeological Evaluation Report
SACIC Report No. 2017/013
Author: Timothy Schofield HND BSc MCIfA
© SACIC

Plans

Limit of Excavation

Features

Break of Slope

Features - Conjectured

Natural Features

Sondages/Machine Strip

Intrusion/Truncation

Illustrated Section S.14

Cut Number 0008

Archaeological Features

Sections

Limit of Excavation

Cut

Modern Cut

Cut - Conjectured

Deposit Horizon

Deposit Horizon - Conjectured

Intrusion/Truncation

Top of Natural

Top Surface

Break in Section

Cut Number 0008

Deposit Number 0007

Ordnance Datum 18.45m OD

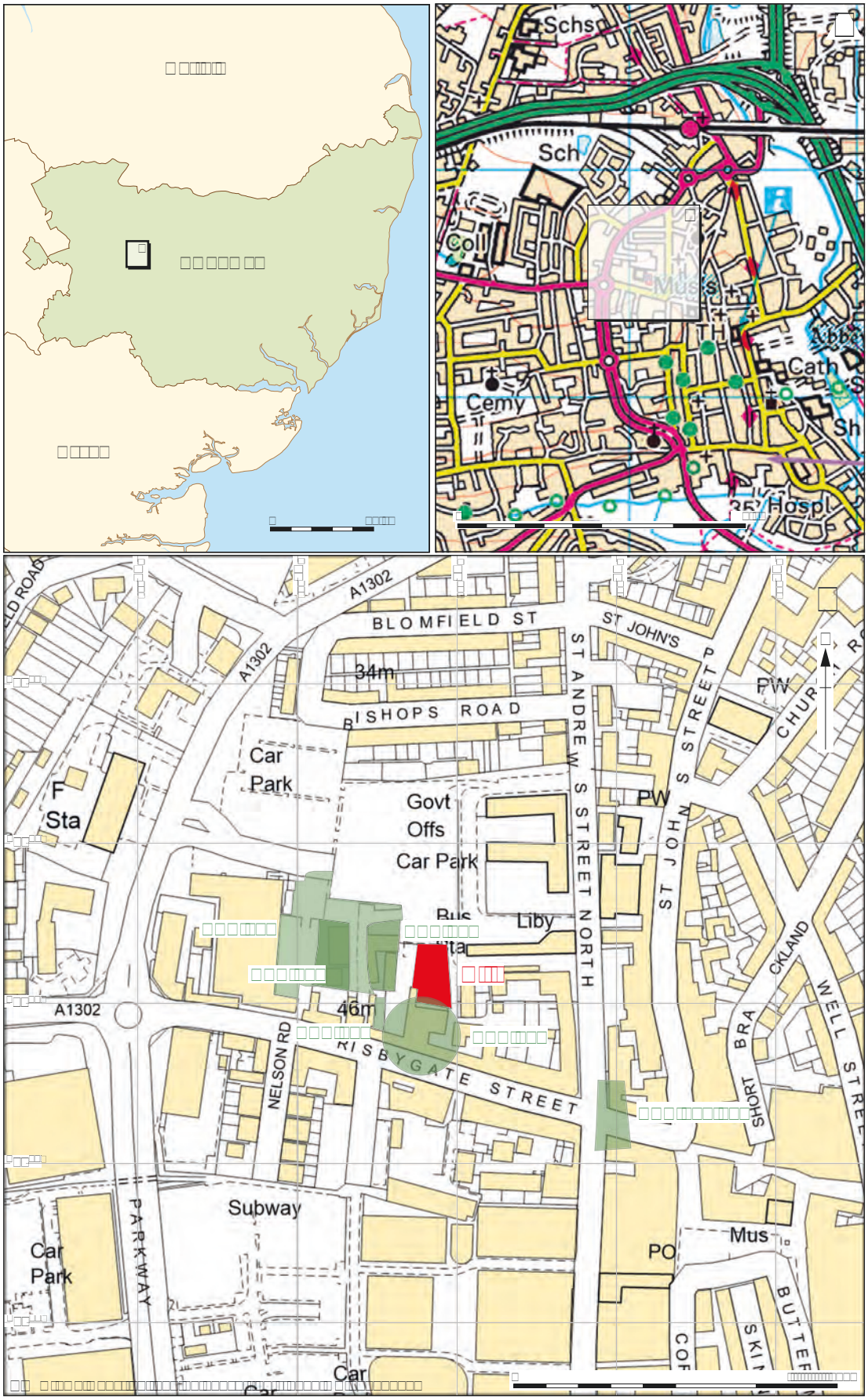
Schs
Sch
Col
Cemy
Cath
Hospl
A1302
BLOMFIELD ST
ST JOHN'S
34m
BISHOPS ROAD
ST ANDREWS STREET NORTH
ST JOHN'S STREET
PW
Car Park
F Sta
Govt Offs Car Park
Liby
46m
NELSON RD
KISBYGATE STREET
SHORT BRACKLAND
WELL STREET
Subway
PARKWAY
Car Park
PO
Mus
BUTTER
SKIN
COF

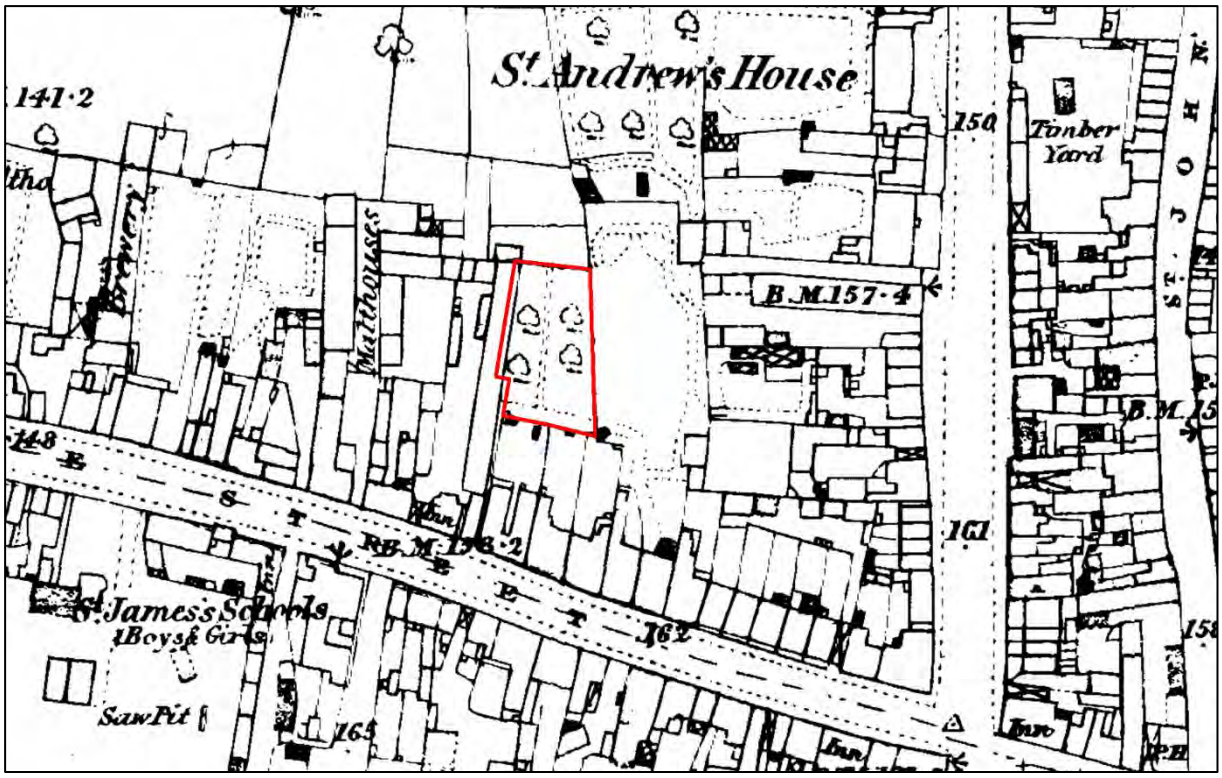
St Andrew's House
141·2
150
Timber Yard
Brewery
Maltkilns
B.M.157·4
148
S T R E E T
B.M.156·2
161
St James's Schools
Boys & Girls
162
Saw Pit
165
Inn
Inn
ST. JOHN

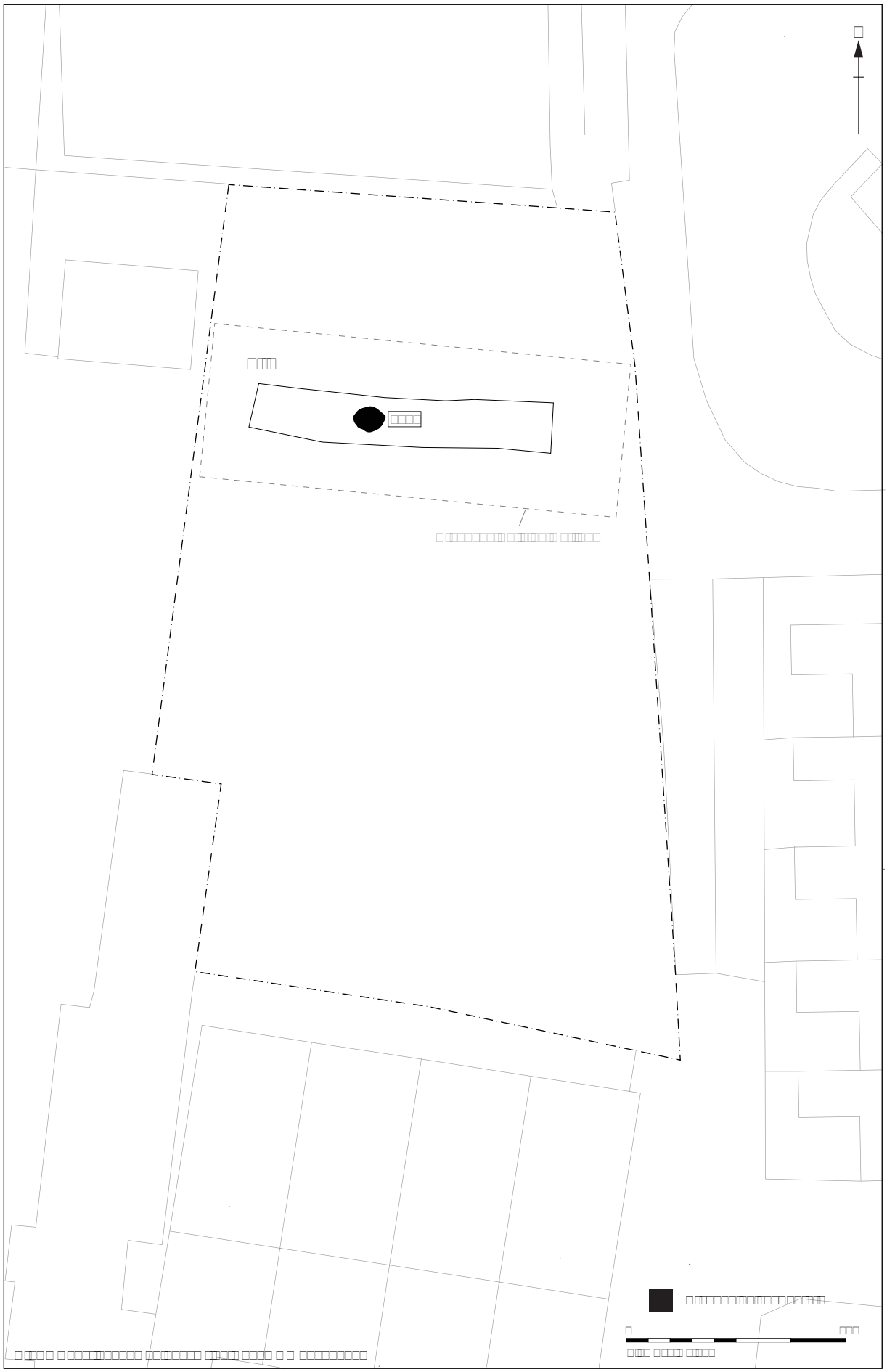

□□□□□ 3□ □□□□ □□□□

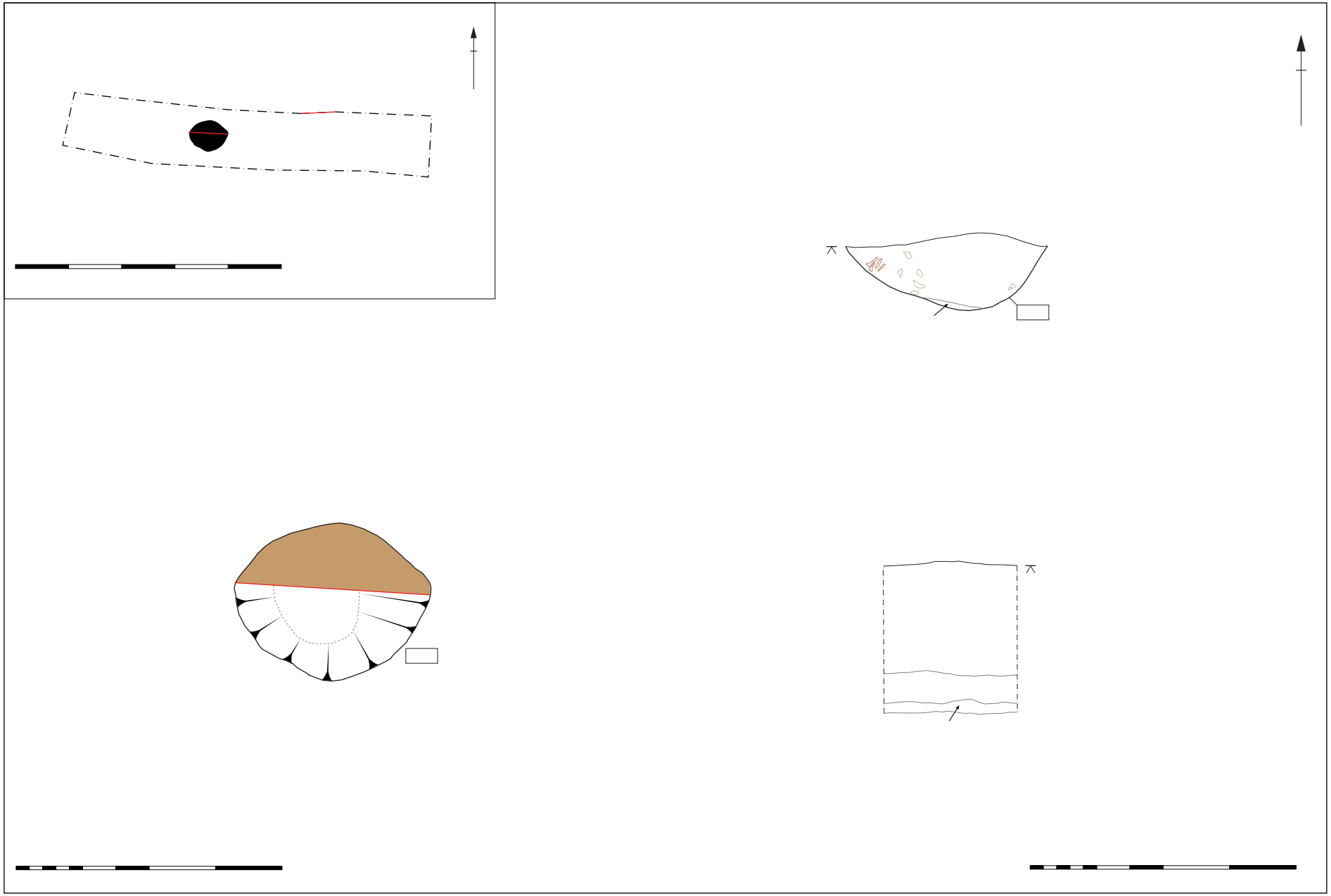

4



0
2.5cm
5cm

OASIS DATA COLLECTION FORM: England

Printable version

OASIS ID: suffolka1-274340

Project details

Project name	Peatlings, Rear 98 Risbygate Street
Short description of the project	On the 2nd February 2017, Suffolk Archaeology CIC (SACIC) undertook an archaeological trial trench evaluation within the footprint of a proposed wine shop to the rear of 98 Risbygate Street, Bury St Edmunds, Suffolk. A single 12 x 1.80m trench (c. 5% of the total area) was evaluated to assess the quantity, quality and extent of any surviving archaeological deposits. The evaluation identified a single late medieval/post-medieval rubbish pit cut into the superficial geology in the centre of the trench, the archaeology was found to be well preserved below a levelling layer and deep topsoil deposits.
Project dates	Start: 02-02-2017 End: 02-02-2017
Previous/future work	No / No
Any associated project reference codes	2017/013 - Contracting Unit No.
Any associated project reference codes	BSE515 - Sitecode
Type of project	Field evaluation
Site status	Area of Archaeological Importance (AAI)
Current Land use	Vacant Land 2 - Vacant land not previously developed
Monument type	RUBBISH PIT Medieval
Monument type	RUBBISH PIT Post Medieval
Significant Finds	ANIMAL BONE Medieval
Significant Finds	ANIMAL BONE Post Medieval
Significant Finds	PAINTED GLASS WINDOW Medieval
Significant Finds	POTTERY Post Medieval
Significant Finds	CERAMIC BUILDING MATERIAL Medieval
Significant Finds	CERAMIC BUILDING MATERIAL Post Medieval
Methods & techniques	"'Sample Trenches'"
Development type	Urban commercial (e.g. offices, shops, banks, etc.)
Prompt	Planning condition
Position in the planning process	After full determination (eg. As a condition)

Project location

Country	England
Site location	SUFFOLK ST EDMUNDSBURY BURY ST EDMUNDS Peatlings, Rear of 98 Risbygate Street
Study area	0.07 Hectares
Site coordinates	TL 8508 6453 52.247315075298 0.711456468873 52 14 50 N 000 42 41 E Point
Height OD / Depth	Min: 45.39m Max: 45.39m

Project creators

Name of Organisation	Suffolk Archaeology CIC
Project brief originator	Local Authority Archaeologist and/or Planning Authority/advisory body
Project design originator	Dr Abby Antrobus
Project director/manager	John Craven
Project supervisor	Timothy Schofield
Type of sponsor/funding body	Landowner
Name of sponsor/funding body	Mr Thomas Peatling

Project archives

Physical Archive recipient	Suffolk HER
Physical Contents	"Animal Bones","Ceramics","Environmental","Glass","Metal"
Digital Archive recipient	Suffolk HER
Digital Contents	"Animal Bones","Ceramics","Environmental","Glass","Metal","Stratigraphic","Survey"
Digital Media available	"Database","GIS","Images raster / digital photography","Images vector","Spreadsheets","Survey","Text"
Paper Archive recipient	Suffolk HER
Paper Contents	"Animal Bones","Ceramics","Environmental","Glass","Metal","Stratigraphic","Survey"
Paper Media available	"Context sheet","Drawing","Matrices","Photograph","Plan","Report","Section","Survey","Unpublished Text"

Project bibliography 1

Publication type	Grey literature (unpublished document/manuscript)
Title	Peatlings Rear of 98 Risbygate Street, Bury St Edmunds, Suffolk, Archaeological Evaluation Report
Author(s)/Editor(s)	Schofield, T, P.
Other bibliographic details	2017/013
Date	2017
Issuer or publisher	Suffolk Archaeology CIC

Place of issue or publication	Needham Market
Description	Bound A4 report with A4 colour figures.
URL	www.suffolkarchaeology.co.uk

Project bibliography 2

Publication type	Grey literature (unpublished document/manuscript)
Title	Peatlings Rear of 98 Risbygate Street, Bury St Edmunds, Suffolk, Archaeological Evaluation
Author(s)/Editor(s)	Schofield, T, P.
Other bibliographic details	2017/013
Date	2017
Issuer or publisher	Suffolk Archaeology CIC
Place of issue or publication	Needham Market
Description	A4 bound report with A4 figures.
URL	www.suffolkarchaeology.co.uk

Entered by	Tim Schofield (tim.schofield@suffolkarchaeology.co.uk)
Entered on	28 March 2017

OASIS:

Please e-mail Historic England for OASIS help and advice
© ADS 1996-2012 Created by Jo Gilham and Jen Mitcham, email Last modified Wednesday 9 May 2012
Cite only: http://www.oasis.ac.uk/form/print.cfm for this page

SUFFOLK ARCHAEOLOGY

• A HISTORY OF EXPERTISE •

Peatlings, Rear 98 Risbygate Street

Bury St Edmunds, Suffolk

Client:
Thos Peatling Fine Wines

Date:
January 2017

[illegible]
Written Scheme of Investigation and Risk Assessment – Archaeological Evaluation
Author: John Craven
© SACIC

[illegible]

[illegible] [illegible] [illegible]

[illegible] [illegible] [illegible]

[illegible] [illegible] [illegible]

[illegible] [illegible] [illegible]

[illegible] [illegible] [illegible]

[illegible] [illegible] [illegible]

[illegible]

[illegible] [illegible]

[illegible] [illegible]

[illegible] [illegible]

[illegible]

[illegible]	[illegible]
[illegible]	[illegible]
[illegible]	[illegible]
[illegible]	[illegible]
[illegible]	[illegible]
[illegible]	[illegible]
[illegible]	[illegible]
[illegible]	[illegible]
[illegible]	[illegible]
[illegible]	[illegible]
[illegible]	[illegible]
[illegible]	[illegible]
[illegible]	[illegible]
[illegible]	[illegible]

- [illegible]
- [illegible]
- [illegible]
- [illegible]

- [illegible]
- [illegible]

[illegible]

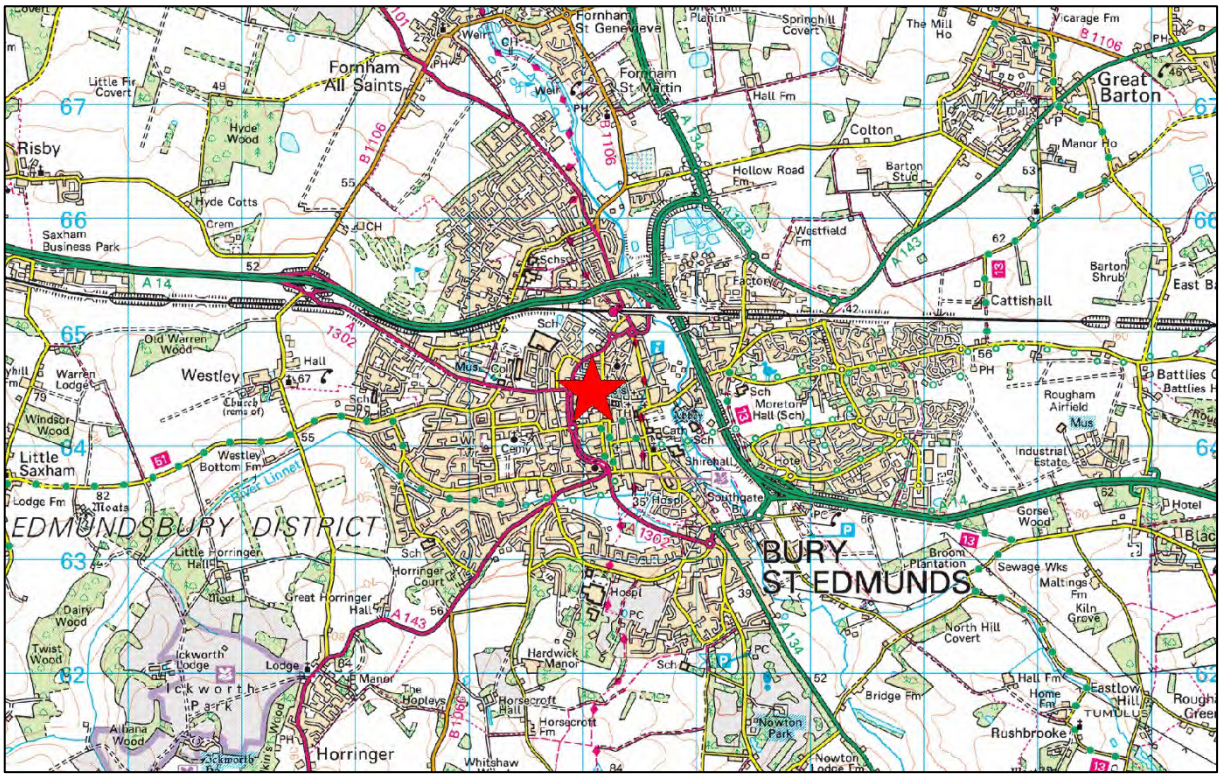
Fornham All Saints
Fornham St Genevieve
Fornham St Martin
Great Barton
Risby
Hyde Wood
Hyde Cotts
Saxham Business Park
Colton
Hollow Road Fm
Barton Stud
Westfield Fm
Cattishall
Barton Shrub
East B
Old Warren Wood
Westley
Warren Lodge
Windsor Wood
Little Saxham
Lodge Fm
Westley Bottom Fm
River Linnet
EDMUNDSBURY DISTRICT
Little Horringer
Great Horringer
Horringer Court
Dairy Wood
Twist Wood
Ickworth Lodge
Ickworth Park
Albana Wood
Horringer
Hardwick Manor
Horsecroft Hall
Horsecroft Fm
Whitshaw
Moreton Hall (Sch)
Shirehall
Southgate
BURY ST EDMUNDS
Rougham Airfield
Industrial Estate
Gorse Wood
Broom Plantation
Sewage Wks
Maltings Fm
Kiln Grove
North Hill Covert
Bridge Fm
Hall Fm
Home Fm
Eastlow Hill
TUMULUS
Rushbrooke
Newton Park
Newton Lodge Fm
Hotel
Vicarage Fm
The Mill Ho
Springhill Covert
Manor Ho

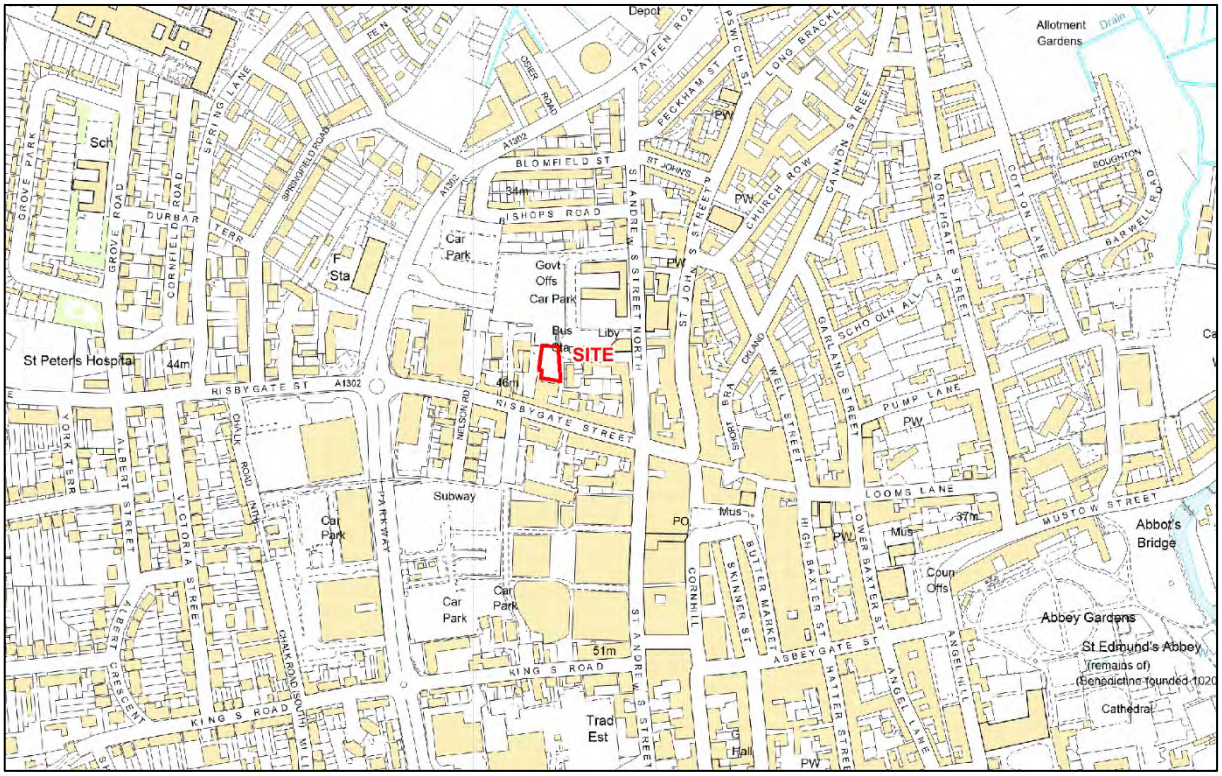
Depot
Allotment Gardens
Drain
TAYFEN ROAD
IPSWICH ST
LONG BRACKLAND
PECKHAM ST
BLOMFIELD ST
ST JOHNS
SHOPS ROAD
ST ANDREWS STREET NORTH
ST JOHNS STREET
CHURCH ROW
CANNON STREET
NORTHGATE STREET
COTTON LANE
BOUGHTON
BARWELL ROAD
GROVE PARK
GROVE ROAD
DURBAR TERR
CORNFIELD ROAD
SPRING LANE
SHREWSBURY ROAD
Sch
Car Park
Govt Offs
Car Park
Bus Sta
Liby
SITE
St Peters Hospital
RISBYGATE ST
RISBYGATE STREET
NELSON RD
YORK TERR
ALBERT STREET
VICTORIA STREET
CHALK ROAD NTH
CHALK ROAD SOUTH
PARKWAY
Subway
Car Park
Car Park
Car Park
KING S ROAD
KING S CROSCENT
Trad Est
Hall
CORNHILL
SUTTER MARKET
SKINNER ST
HIGH BAXTER ST
LOWER BAXTER ST
ABBEYGATE ST
HATTER STREET
ANGEL LANE
ANGEL HILL
GARLAND STREET
SCHOOL ALLEY
PUMP LANE
LOOMS LANE
MUSTOW STREET
Abbot's Bridge
Coun Offs
Abbey Gardens
St Edmund's Abbey
(remains of)
(Benedictine founded 1020
Cathedral

[illegible]

[illegible]

- [illegible]
- [illegible]
- [illegible]
- [illegible]

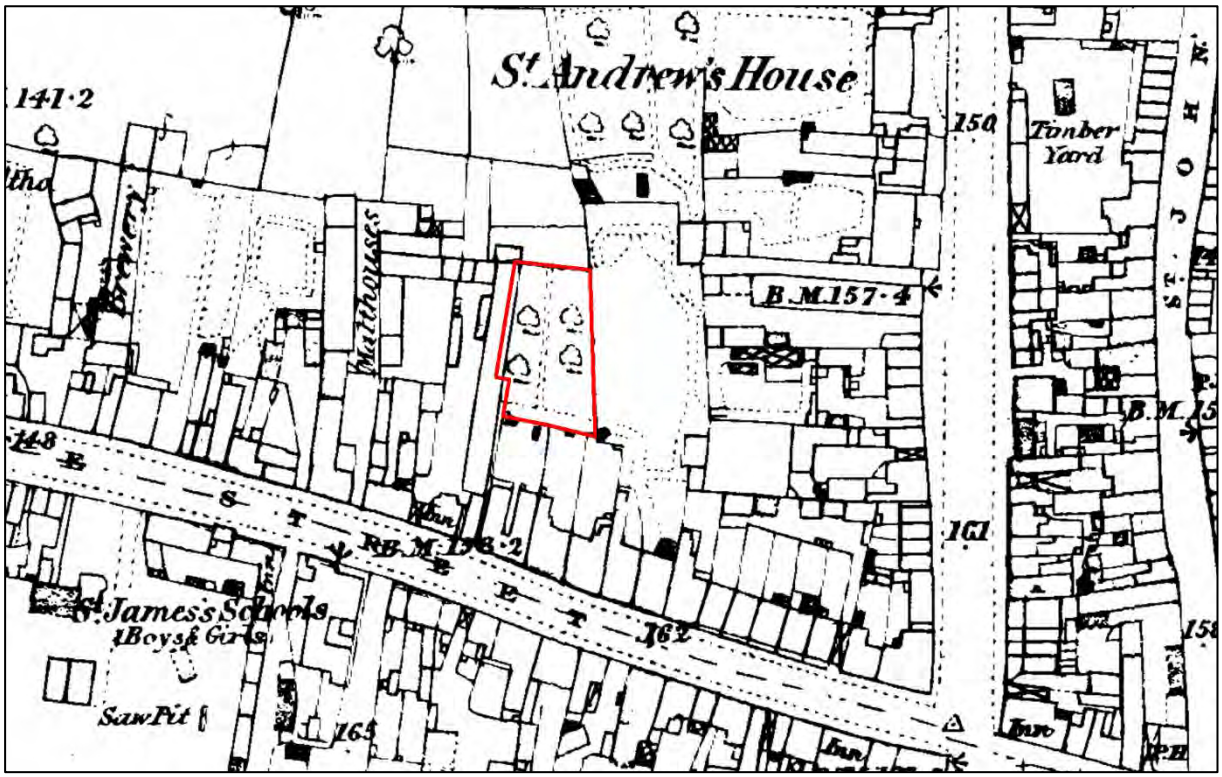
St. Andrew's House
141·2
Brewery
Maltkilns
150
Timber Yard
B.M.157·4
ST. JOHN
148
STREET
RB.M.156·2
161
St. James's Schools
Boys & Girls
162
Saw Pit
165
Inn

[illegible]

[illegible]

- [illegible]
- [illegible]
  - [illegible]
  - [illegible]
  - [illegible]
  - [illegible]
  - [illegible]
  - [illegible]
  - [illegible]
  - [illegible]

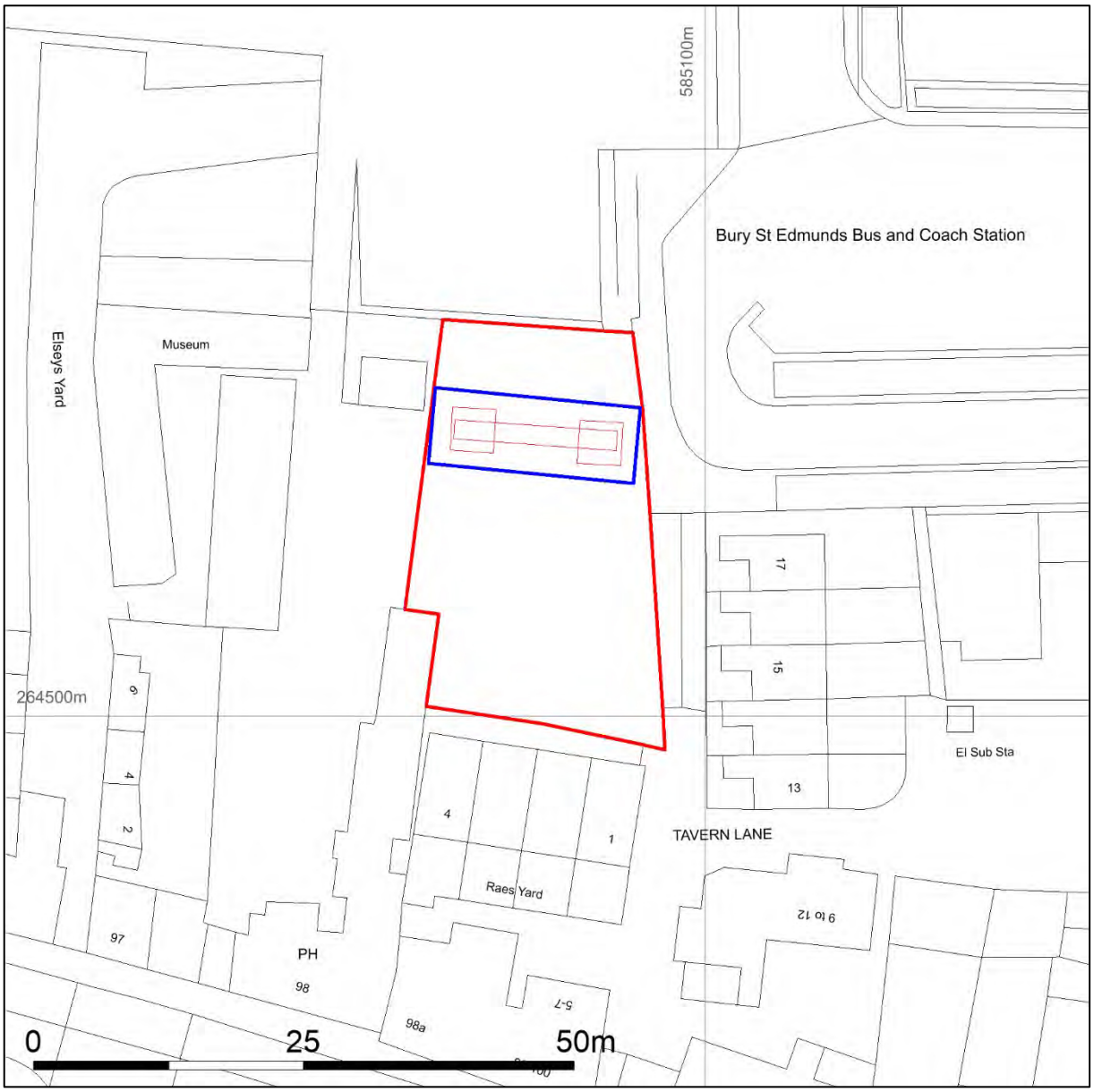
585100m
Bury St Edmunds Bus and Coach Station
Museum
Elseys Yard
264500m
17
15
13
El Sub Sta
TAVERN LANE
4
1
Raes Yard
9 to 12
97
PH
98
98a
5-7
6
4
2
0
25
50m

[illegible]

[illegible]

[illegible]

[illegible]

- [illegible]
  - [illegible]
  - [illegible]
  - [illegible]
  - [illegible]
- [illegible]
- [illegible]

[illegible]

- [illegible]

  [illegible]
- [illegible]
- [illegible]

[illegible]

- [illegible]
- [illegible]
- [illegible]
- [illegible]
- [illegible]
- [illegible]
- [illegible]
- [illegible]

[illegible]

- [illegible]
- [illegible]
- [illegible]
- [illegible]
- [illegible]
- [illegible]
- [illegible]

- [illegible]
- [illegible]
- [illegible]
- [illegible]
- [illegible]

[illegible]

- [illegible]

[illegible]

- [illegible]
- [illegible]
- [illegible]
- [illegible]

- [illegible]
- [illegible]
- [illegible]
- [illegible]
- [illegible]

[illegible]

- [illegible]
- [illegible]
- [illegible]

[illegible]

- [illegible]
- [illegible]
- [illegible]
- [illegible]
- [illegible]
- [illegible]

[illegible]

- [illegible]
- [illegible]
- [illegible]
- [illegible]
- [illegible]

[illegible]

- [illegible]
- [illegible]
- [illegible]
- [illegible]
  - [illegible]
  - [illegible]
  - [illegible]

[illegible]

[illegible]

[illegible]

[

[illegible]

[illegible]

[illegible]	[illegible]
[illegible]	[illegible]
[illegible]	[illegible]
[illegible]	[illegible]

[illegible]

[illegible]

[illegible]	[illegible]	[illegible]	[illegible]
[illegible]	[illegible]	[illegible]	[illegible]
[illegible]	[illegible]	[illegible]	
[illegible]	[illegible]		
[illegible]	[illegible]	[illegible]	
[illegible]	[illegible]	[illegible]	[illegible]
[illegible]	[illegible]	[illegible]	[illegible]
[illegible]	[illegible]	[illegible]	
[illegible]	[illegible]	[illegible]	
[illegible]	[illegible]	[illegible]	
[illegible]	[illegible]	[illegible]	
[illegible]	[illegible]	[illegible]	
[illegible]	[illegible]	[illegible]	
[illegible]	[illegible]	[illegible]	
[illegible]	[illegible]	[illegible]	
[illegible]	[illegible]	[illegible]	
[illegible]	[illegible]	[illegible]	
[illegible]	[illegible]	[illegible]	

[illegible]

[illegible]

[illegible]	[illegible]
[illegible]	[illegible]
[illegible]	[illegible]
[illegible]	[illegible]
[illegible]	[illegible]
[illegible]	[illegible]

[illegible]

[illegible]	[illegible]	[illegible]
[illegible]	[illegible]	[illegible]
[illegible]	[illegible]	[illegible]
[illegible]	[illegible]	[illegible]
[illegible]	[illegible]	[illegible]
[illegible]	[illegible]	[illegible]
		[illegible]
[illegible]	[illegible]	[illegible]
[illegible]	[illegible]	[illegible]

Suffolk Archaeology CIC
Unit 5 | Plot 11 | Maitland Road | Lion Barn Industrial Estate
Needham Market | Suffolk | IP6 8NZ

Rhodri.Gardner@suffolkarchaeology.co.uk
01449 900120

www.suffolkarchaeology.co.uk

www.facebook.com/SuffolkArchCIC

www.twitter.com/suffolkarchcic

REGISTERED ORGANISATION CIfA

FAME
Federation of Archaeological Managers & Employers