

Farmstead Assessment Exercise

Home Farm, Stanford upon Teme

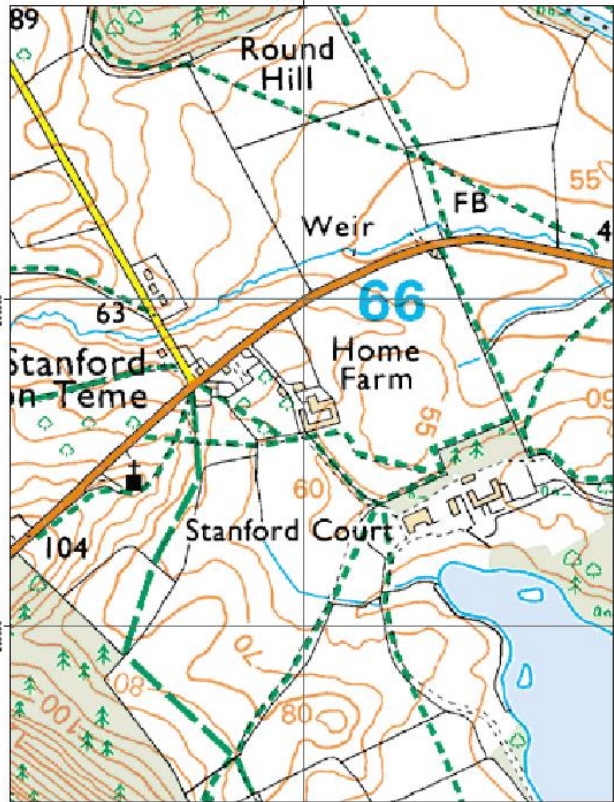


Home Farm, Stanford upon Teme

- The following exercise uses a real example from Worcestershire
- We will undertake an assessment of the farmstead using the Assessment Framework as it currently stands to;
 1. Produce a site summary
 2. Assess the significance of the site
 3. Understand the need and potential for change
 4. Consider issues of siting and design
- Supporting materials are provided, including maps and photographs of the site

Home Farm context

370500



© Crown copyright and database rights
2013 Ordnance Survey 100024230

1:5,000
when printed on A4
0 25 50 100 150 200
Metres

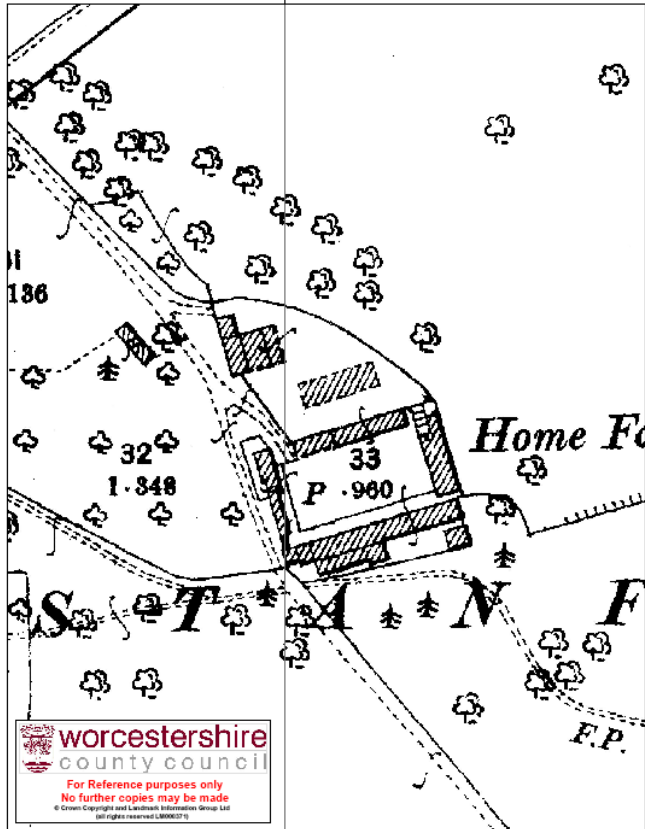


The Hive, Sawmill Walk, The Butts,
Worcester: WR1 3PB
Telephone: 01905 765560



Landscape Setting

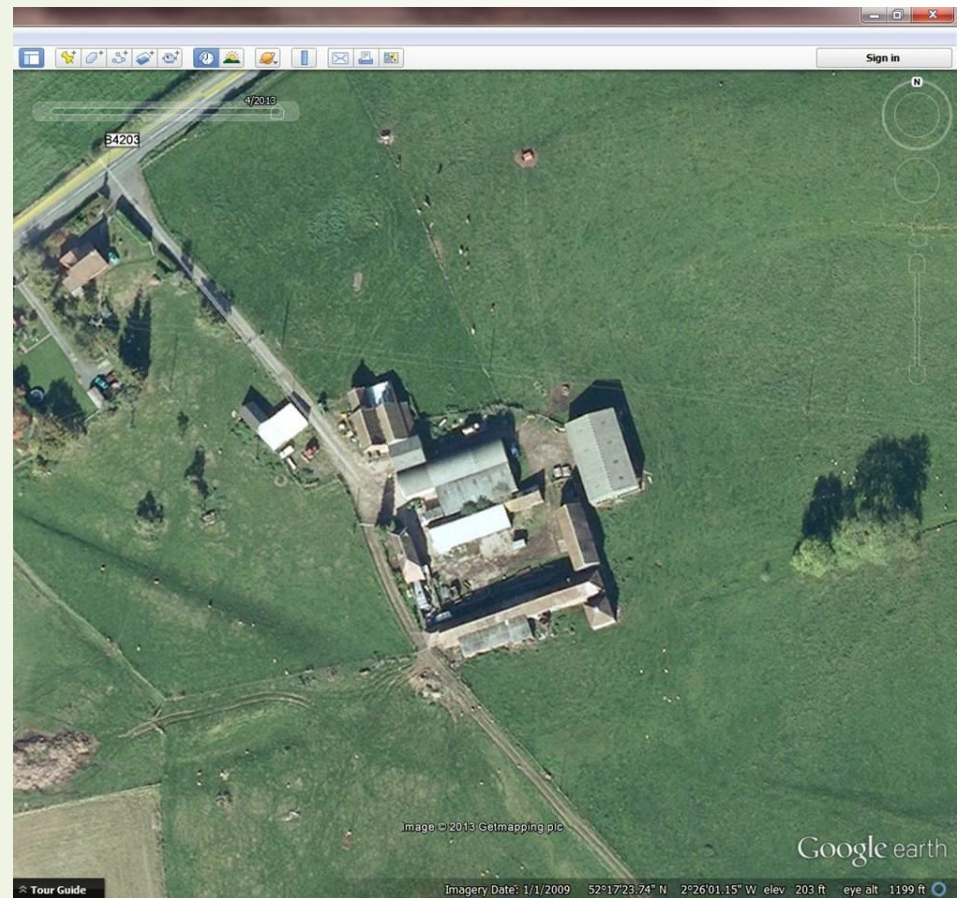
Site Location



Landmark digital mapping based on Ordnance Survey 2nd Edition, 1903-1904 (Landmark reference number 39907065. Original scale 25" (1:2500))
© Crown copyright and database rights
2013 Ordnance Survey 100024230

The Hive, Saxmill Walk, The Butts,
Worcester, WR1 3PB
Telephone: 01905 765560

Plan Form (1900)



Plan Form (Present Day)







Questions to Consider

- What are your impressions of the assessment process?
- Is the framework sufficiently detailed, too detailed or not detailed enough?
- How do you envisage this guidance fitting in to the planning process?
- How can the forthcoming Lincolnshire Framework best reflect local issues and opportunities?