

Figure 4.51 Period 1.4: Plan of Cemetery 4 (St John, Timberhill/Berstrete), showing grave and skeleton (sk.) numbers. Key: c = child, m = male, f = female, i = indeterminate. (Areas 1 & 13). Scale 1:125

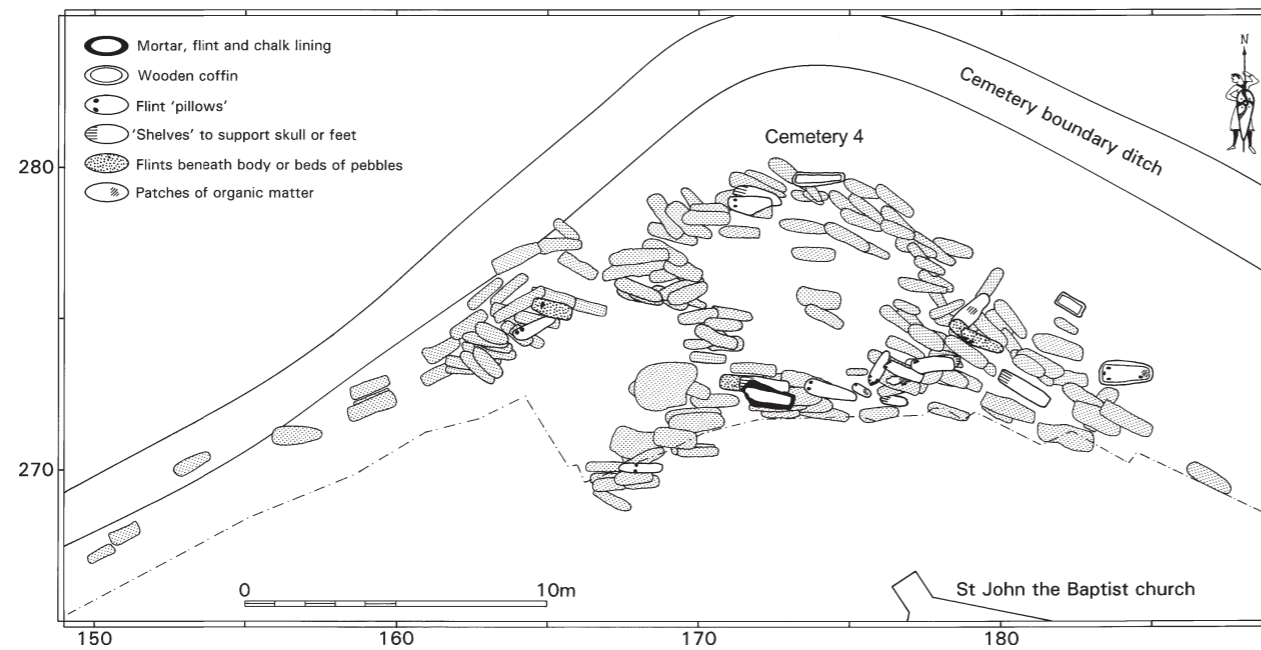


Figure 4.52 Period 1.4: Plan of Cemetery 4 (St John, Timberhill/Berstrete) showing burial type (Areas 1 & 13). Scale 1:250

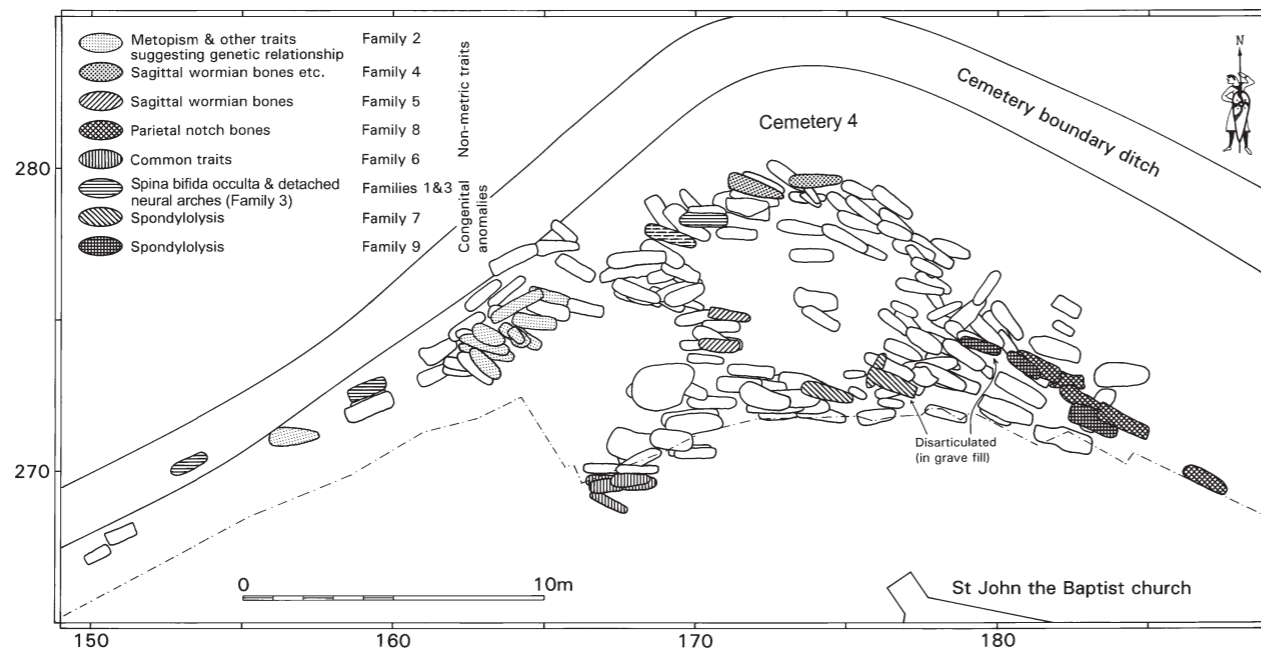


Figure 4.53 Period 1.4: Plan of Cemetery 4 (St John, Timberhill/Berstrete) showing possible 'Family' groupings identified through non-metric traits and congenital anomalies (Areas 1 & 13). Scale 1:250

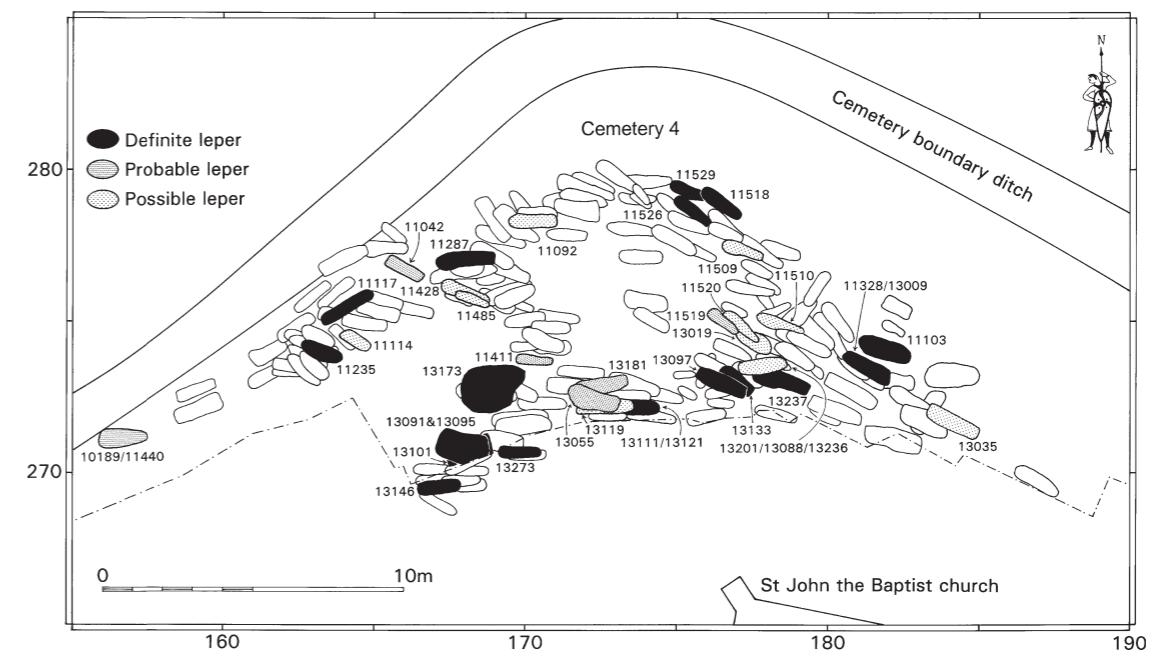


Figure 4.54 Period 1.4: Plan of Cemetery 4 (St John, Timberhill/Berstrete) showing distribution of leper burials (Areas 1 & 13). Scale 1:250