

Figure 4.58 Period 1.4: East-facing section across Ditch 2, Castle Mall (S.112, Area 1). See Fig. 4.57 for section location. Scale 1:20

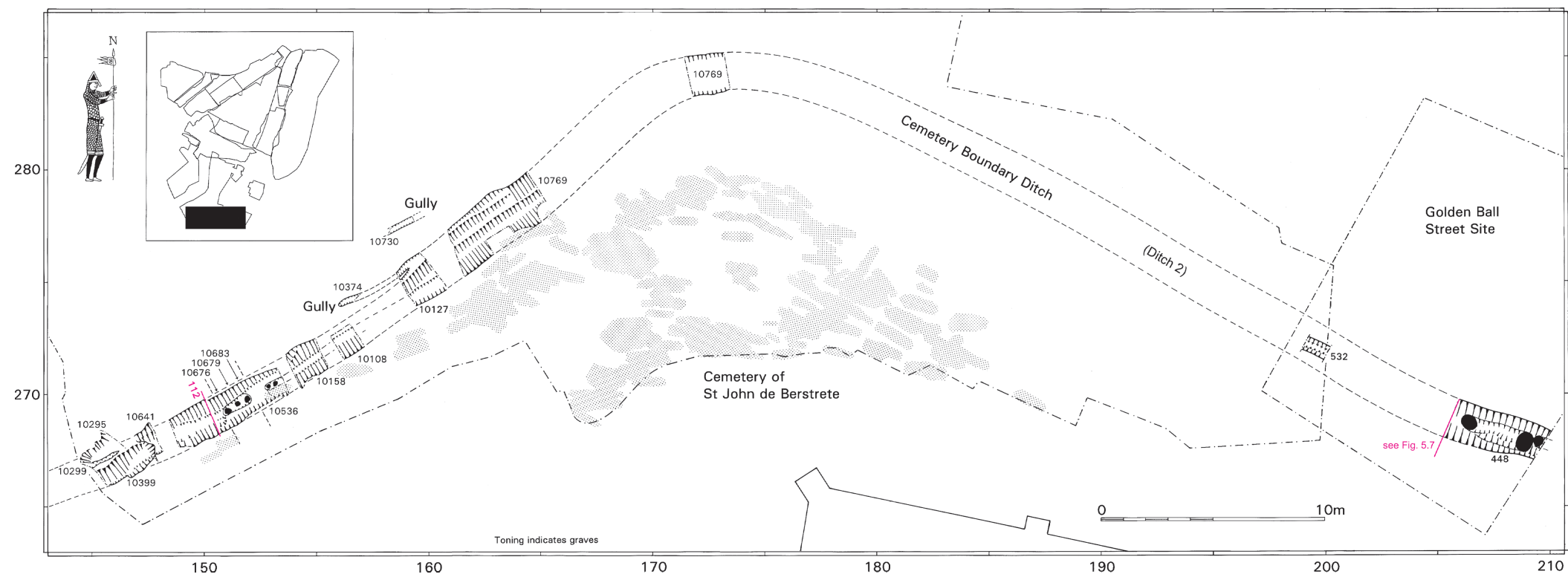


Figure 4.57 Period 1.4: Ditch 2, northern boundary marker for Cemetery 4 (St John, Timberhill/Berstrete), recorded at the Castle Mall and Golden Ball Street sites (CM Area 1, GBS Area 2). Scale 1:250



Plate 4.31 Post-in-trench Buildings 17 and 18 and later pitting on the Berstrete/Timberhill frontage, looking south-west

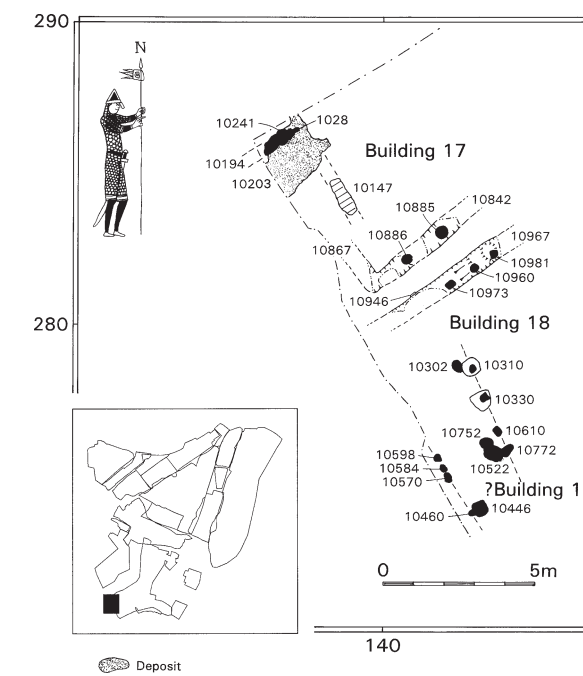


Figure 4.59 Period 1.4: Plan of Buildings 17–19 on the Berstrete/Timberhill frontage (Area 1). Scale 1:250

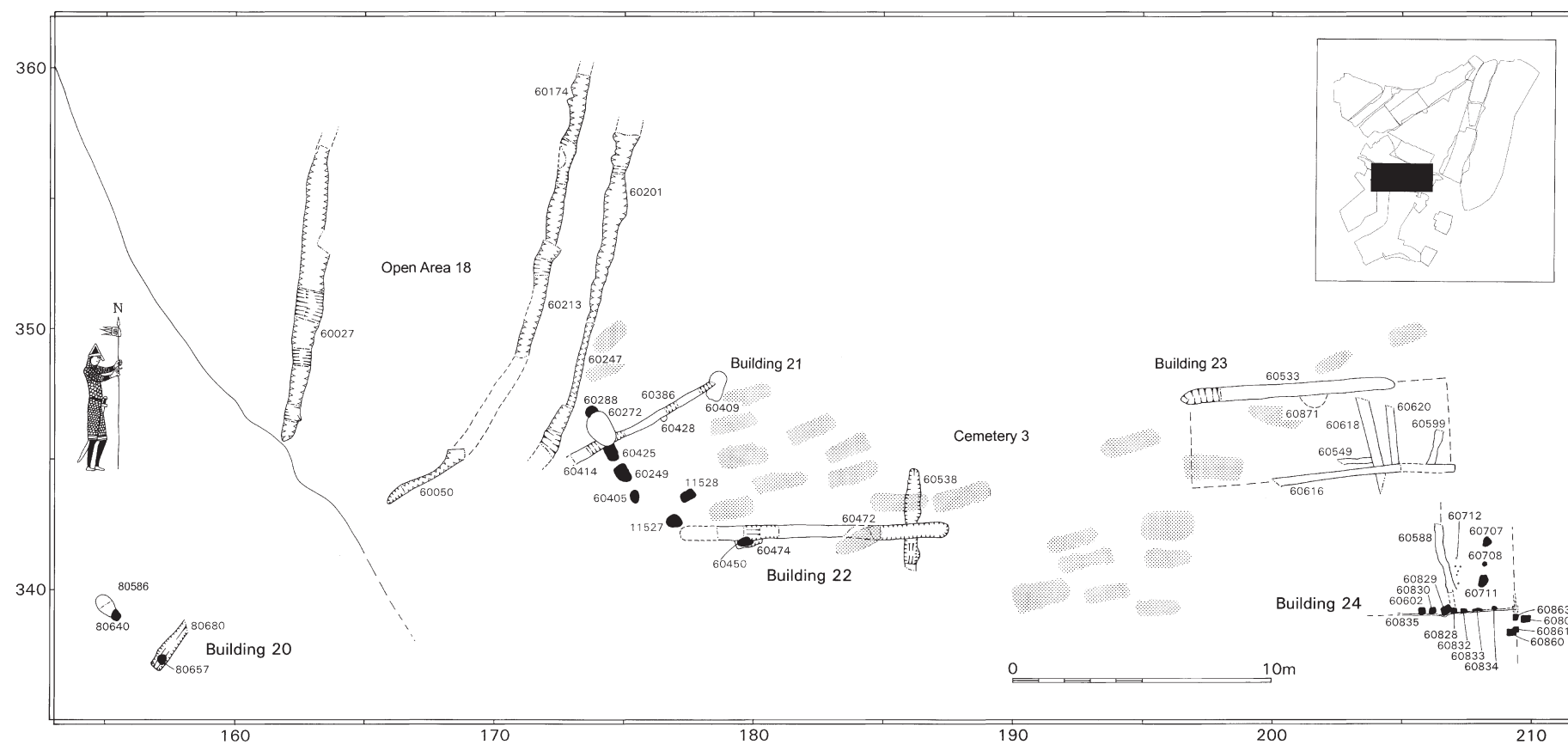


Figure 4.60 Period 1.4: Plan of Buildings 20–24 and gullies in Open Area 18 (Area 6). Scale 1:250