

Figure 6.23 Period 3.1: Composite west-facing section across Ditch 10 (south bailey) (Area 1). Scale 1:50



Plate 6.24 East-facing section across the south bailey ditch (Ditch 10), Castle Mall Area 8



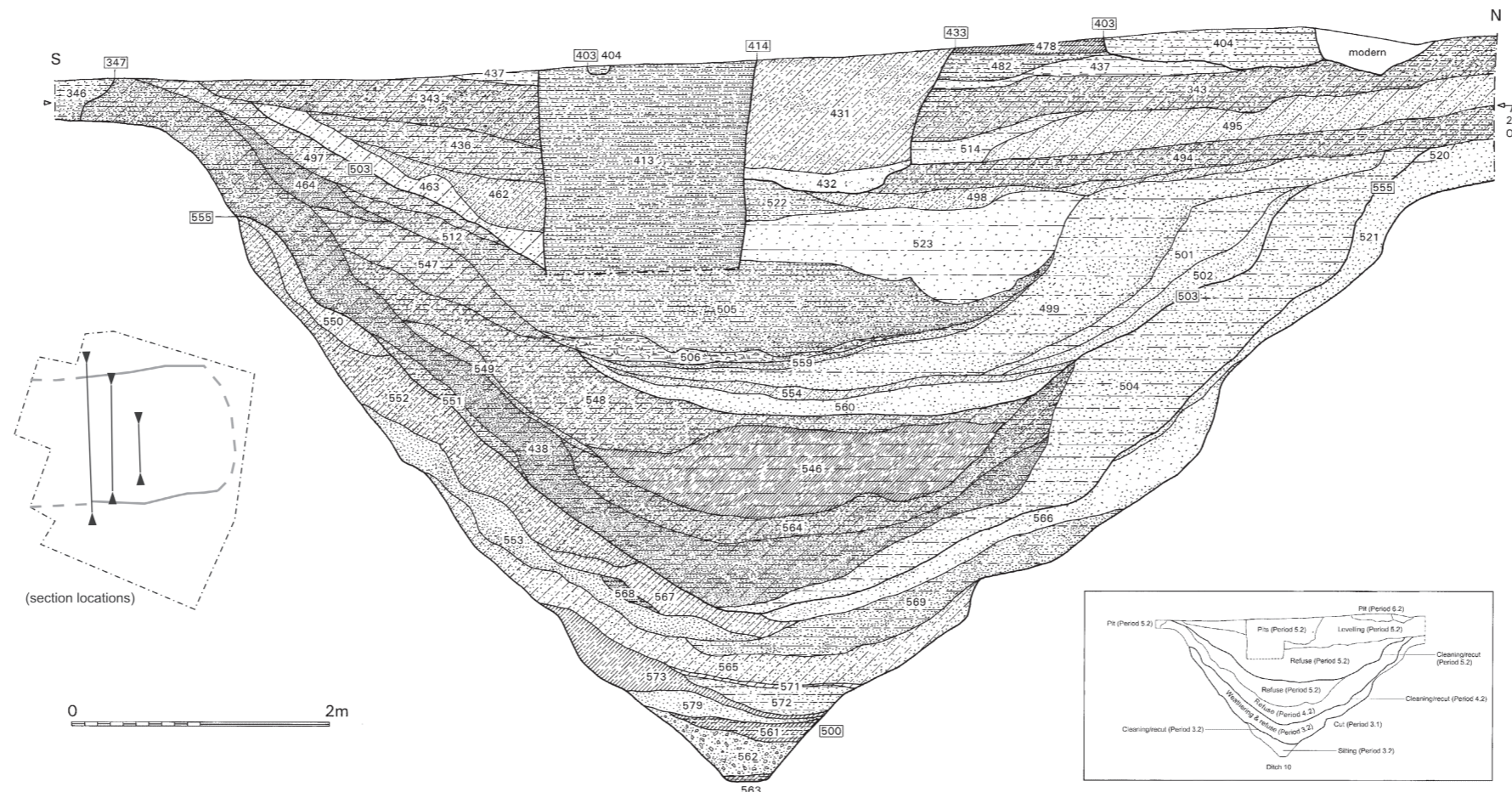


Figure 6.24 Period 3.1: Composite east-facing section across Ditch 10 (south bailey) (Golden Ball Street, Area 1). Scale 1:50

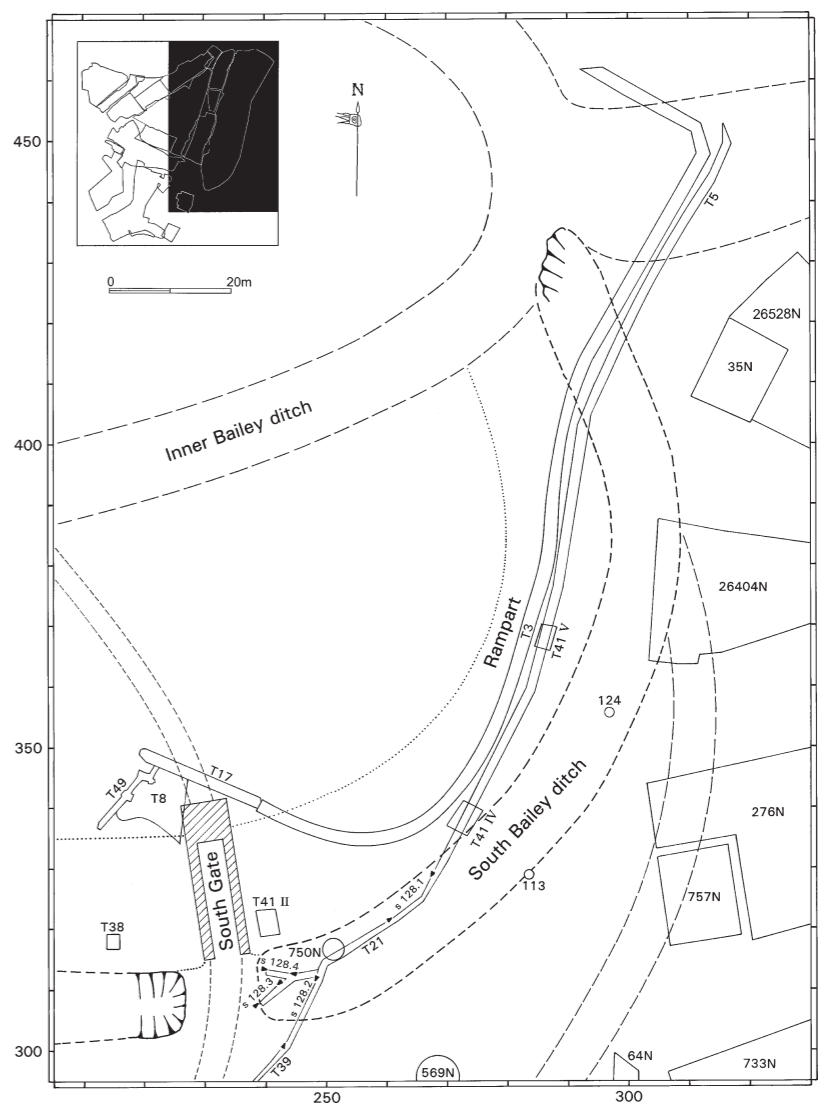


Figure 6.25 Period 3.1: Plan of projected line of the eastern arm of the south bailey ditch, showing the position of relevant watching briefs, boreholes and other sites. Scale 1:1250

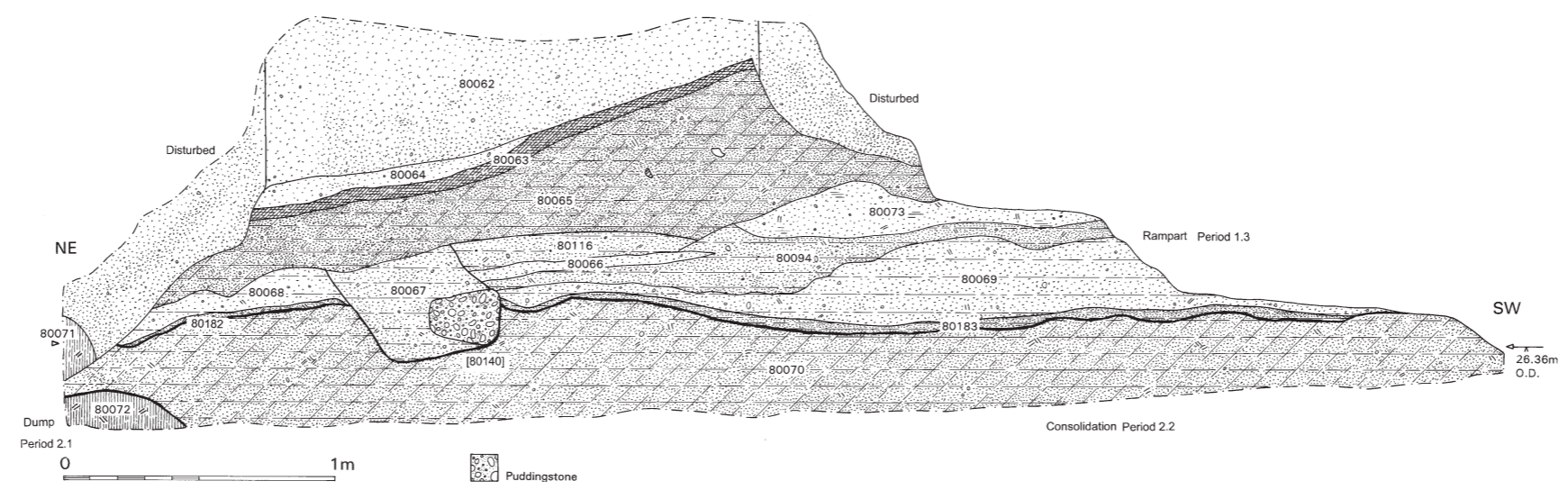


Figure 6.26 Period 3.1: North-west facing section across remnants of south bailey rampart (S.809/810, Area 8). See Fig. 6.21 for location. Scale 1:25