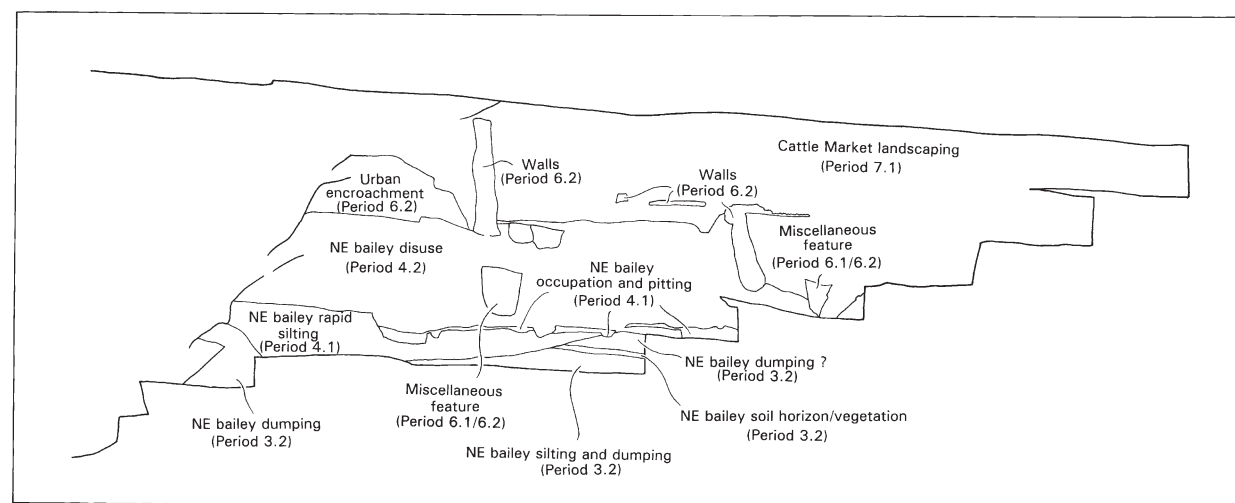
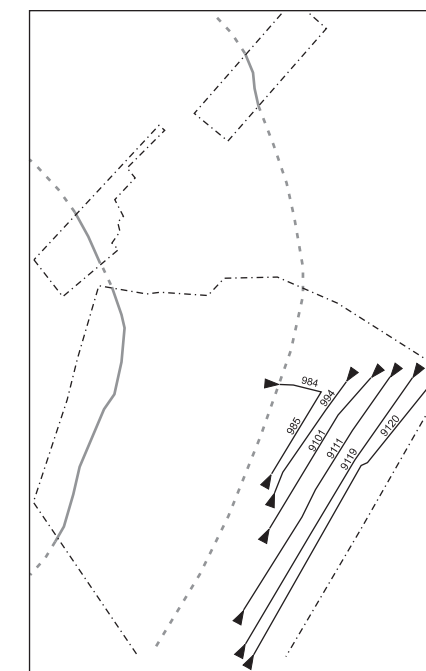


Figure 6.34 Period 3.2: Composite section across infills of Ditch 9 (outer north-east bailey), showing later insertion of Ditch 13 (barbican ditch) (Area 9). Scale 1:50



0 2 METRES

(illustrated section locations)



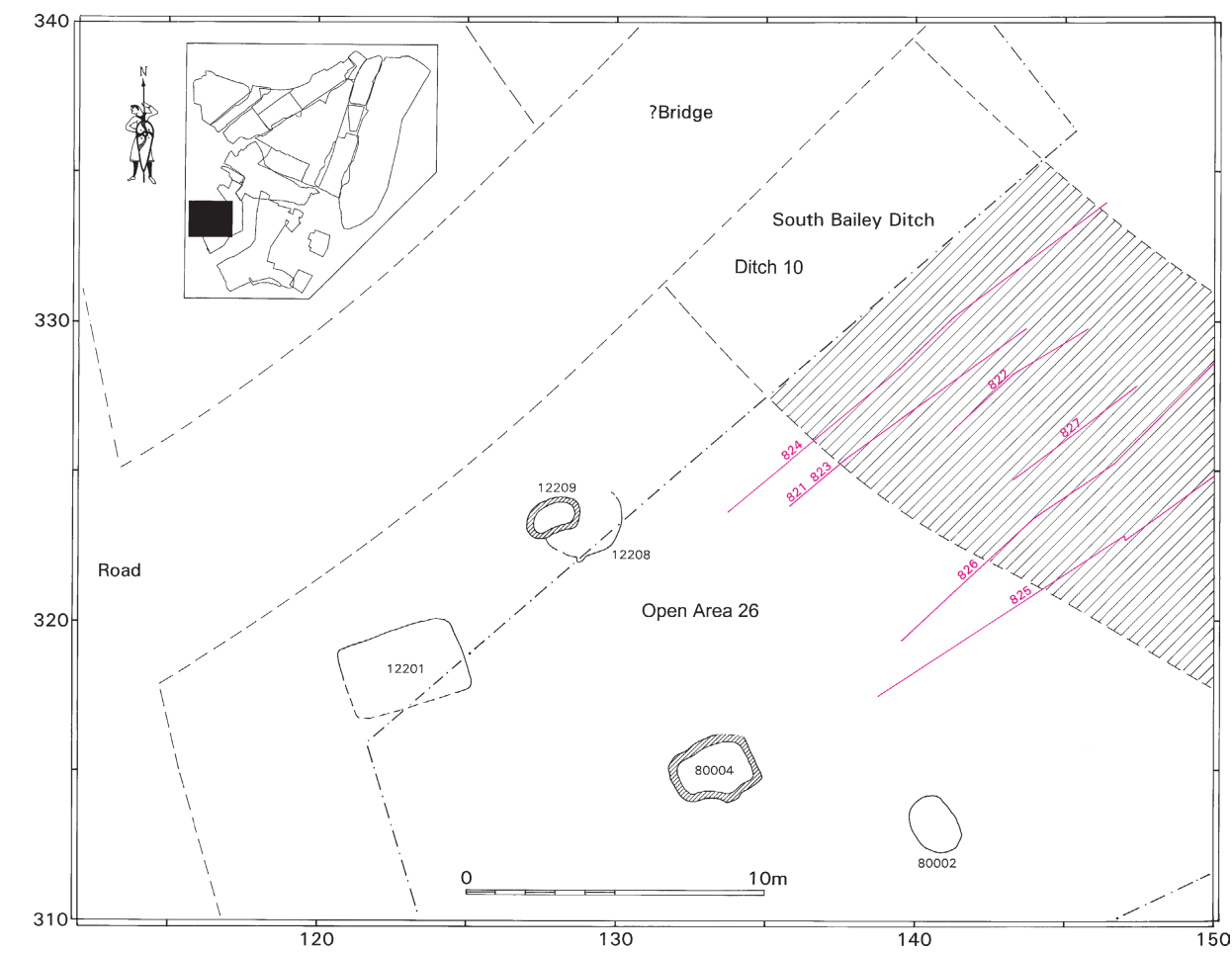


Figure 6.35 Period 3.2: Plan of Open Area 26 (T118), adjacent to infilling of Ditch 10 (south bailey). Scale 1:250

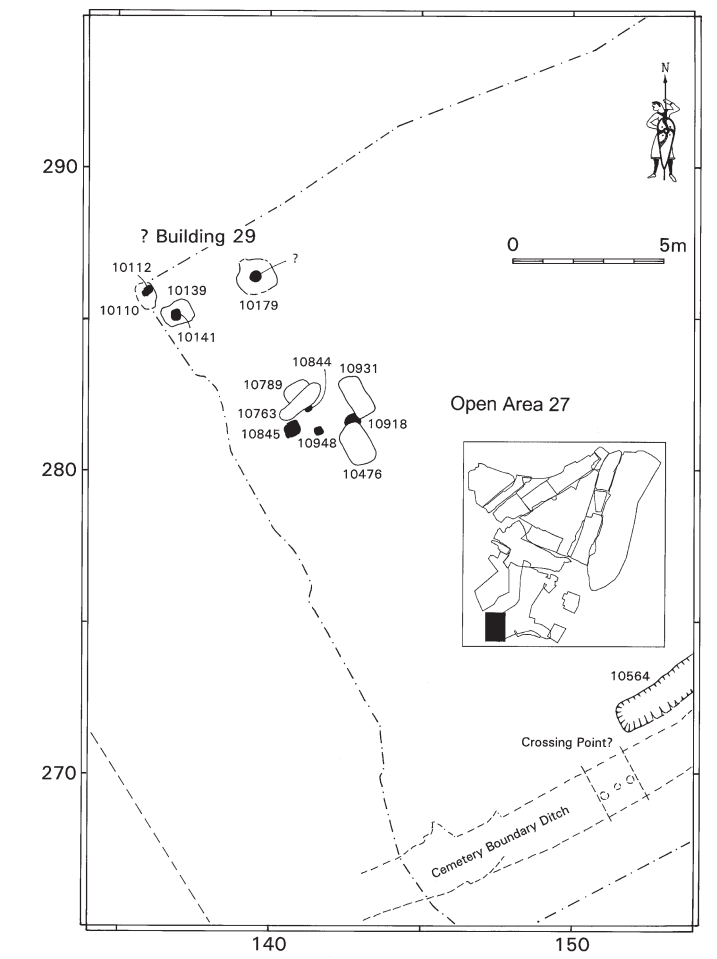


Figure 6.36 Period 3.2: Plan of Open Area 27, on Timberhill frontage (Area 1). Scale 1:250

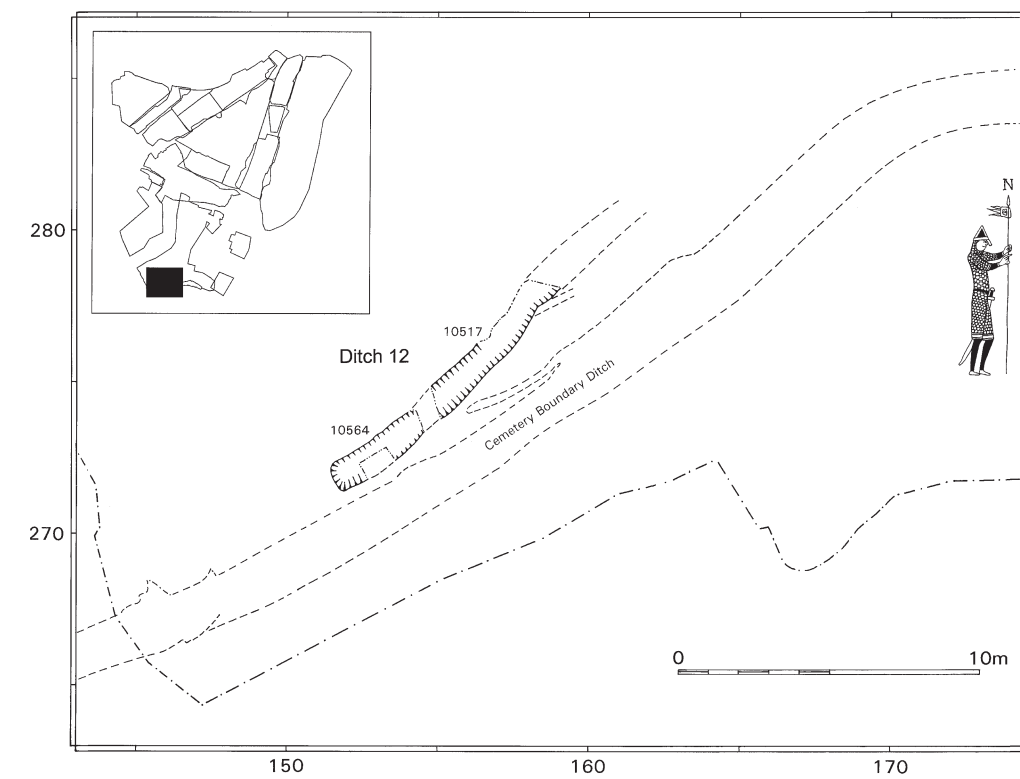


Figure 6.37 Period 3.2: Plan of Ditch 12, adjacent to Cemetery 4 (St John, Timberhill) (Area 1). Scale 1:250