

Figure 8.5 Period 5.1: Composite section across well shaft 50108, showing robbing around the top, Open Area 21 (Areas 5 & 49). Scale 1:50

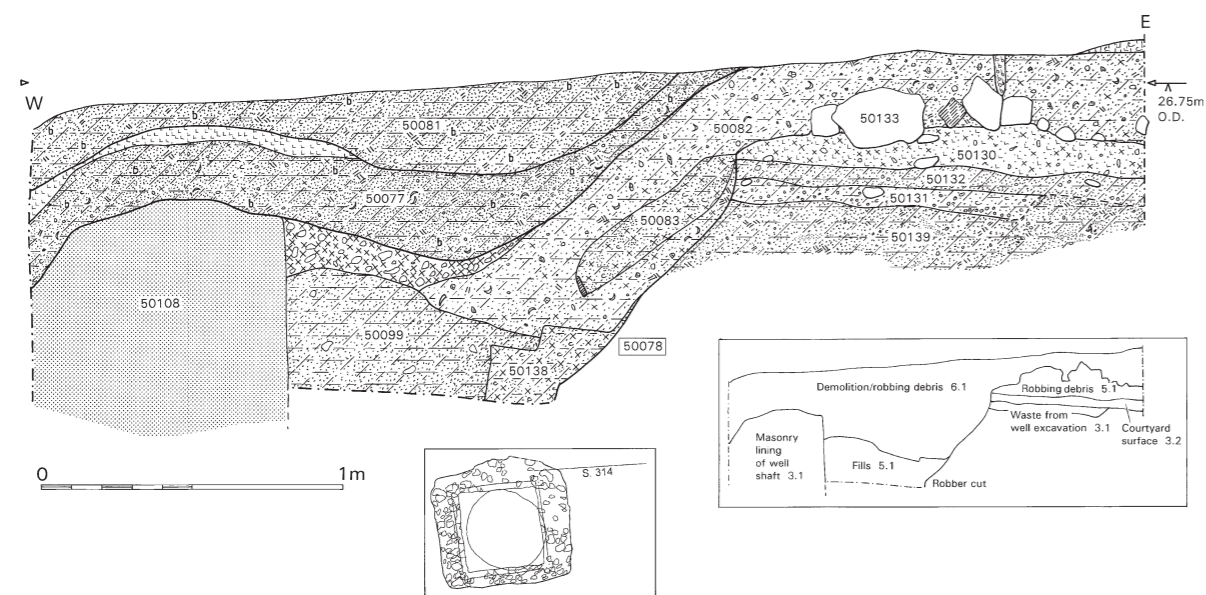


Figure 8.6 Period 5.1: South-facing section across demolition levels associated with well 50108, Open Area 21 (S.314, Area 5). Scale 1:25

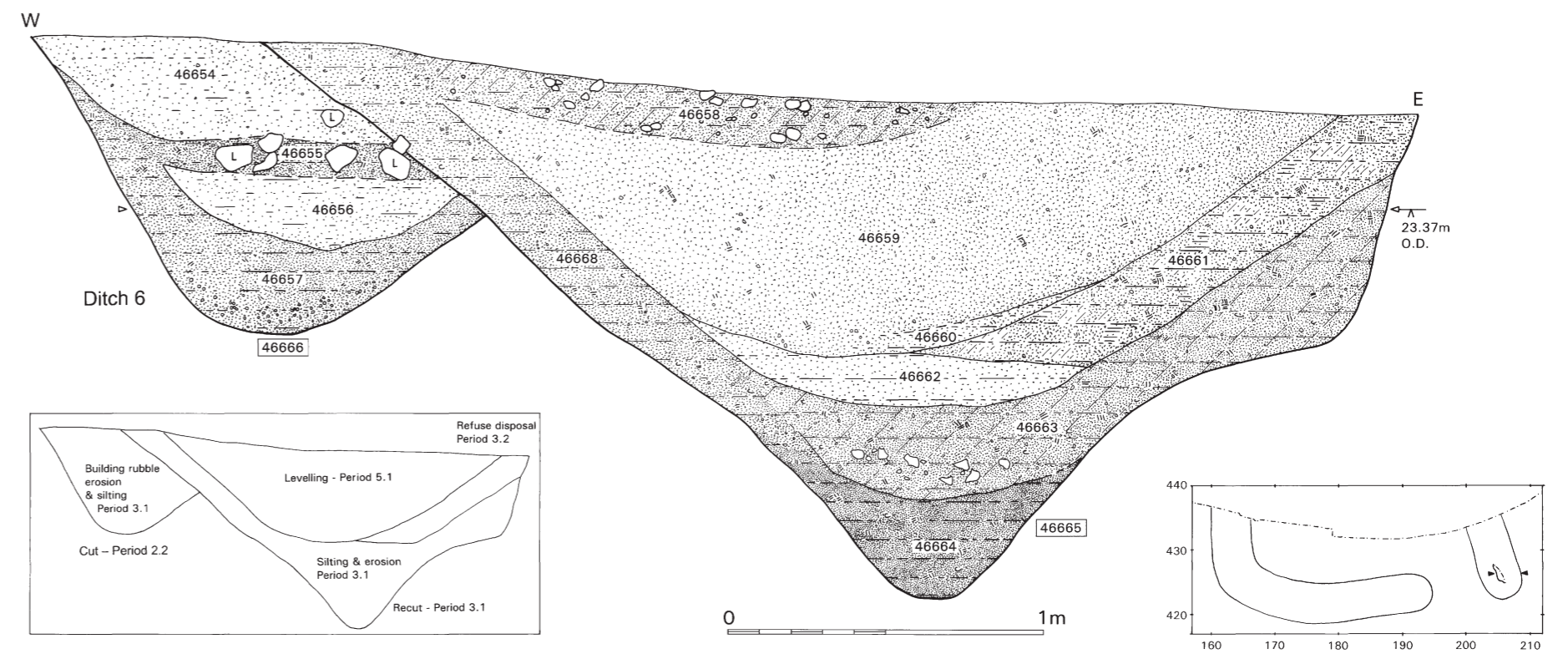


Figure 8.7 Period 5.1: North-facing section across Ditch 6, showing late fills (Area 46, S.4612). Scale 1:20

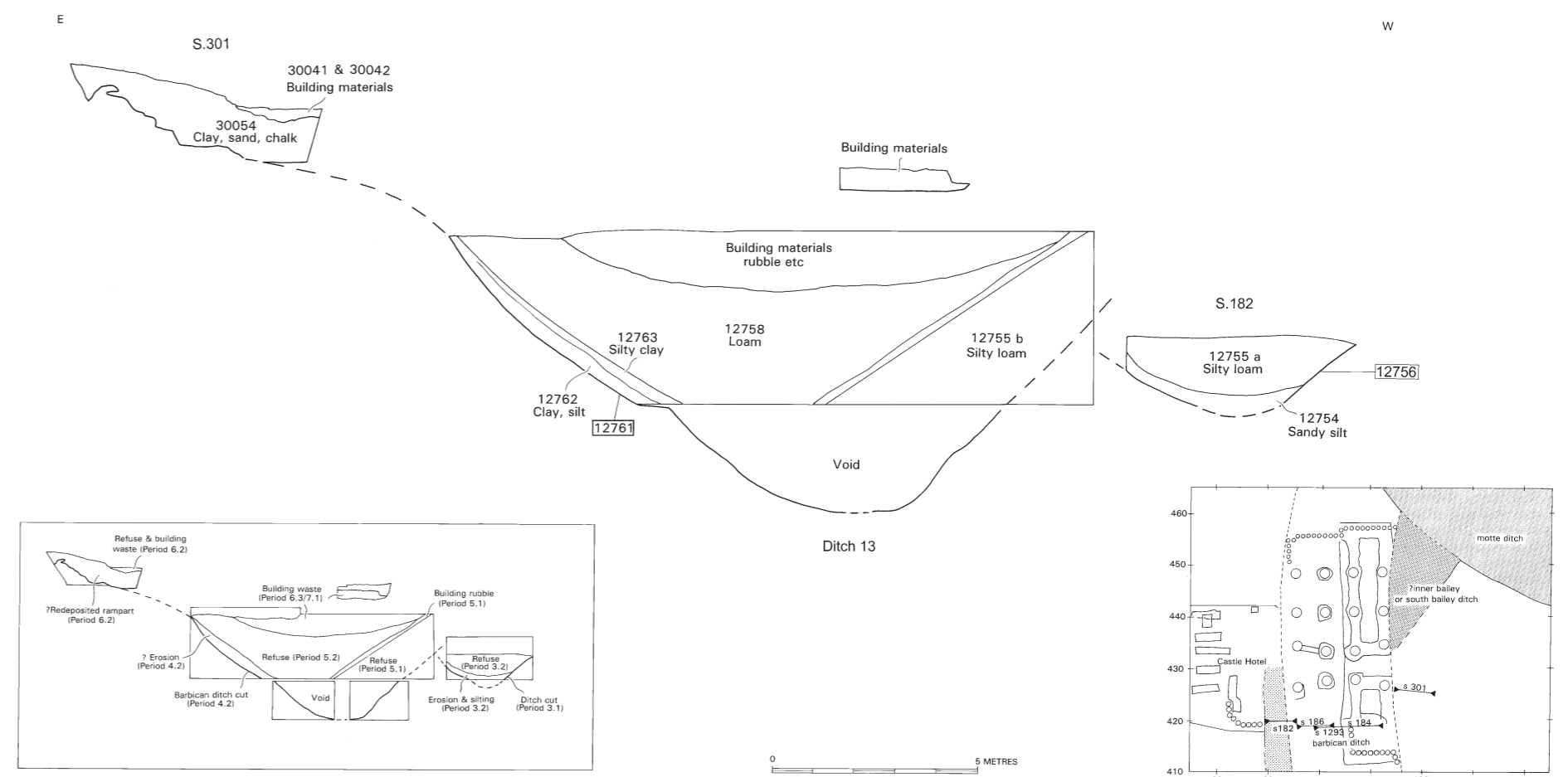


Figure 8.8 Periods 3–6: Composite section across ditches recorded beneath the Castle Hotel (T58), including the Fee, south bailey ditch or 'barbican' ditch (Ditches 3, 10 & 4 respectively) and the barbican ditch (Ditch 13). Scale 1:200



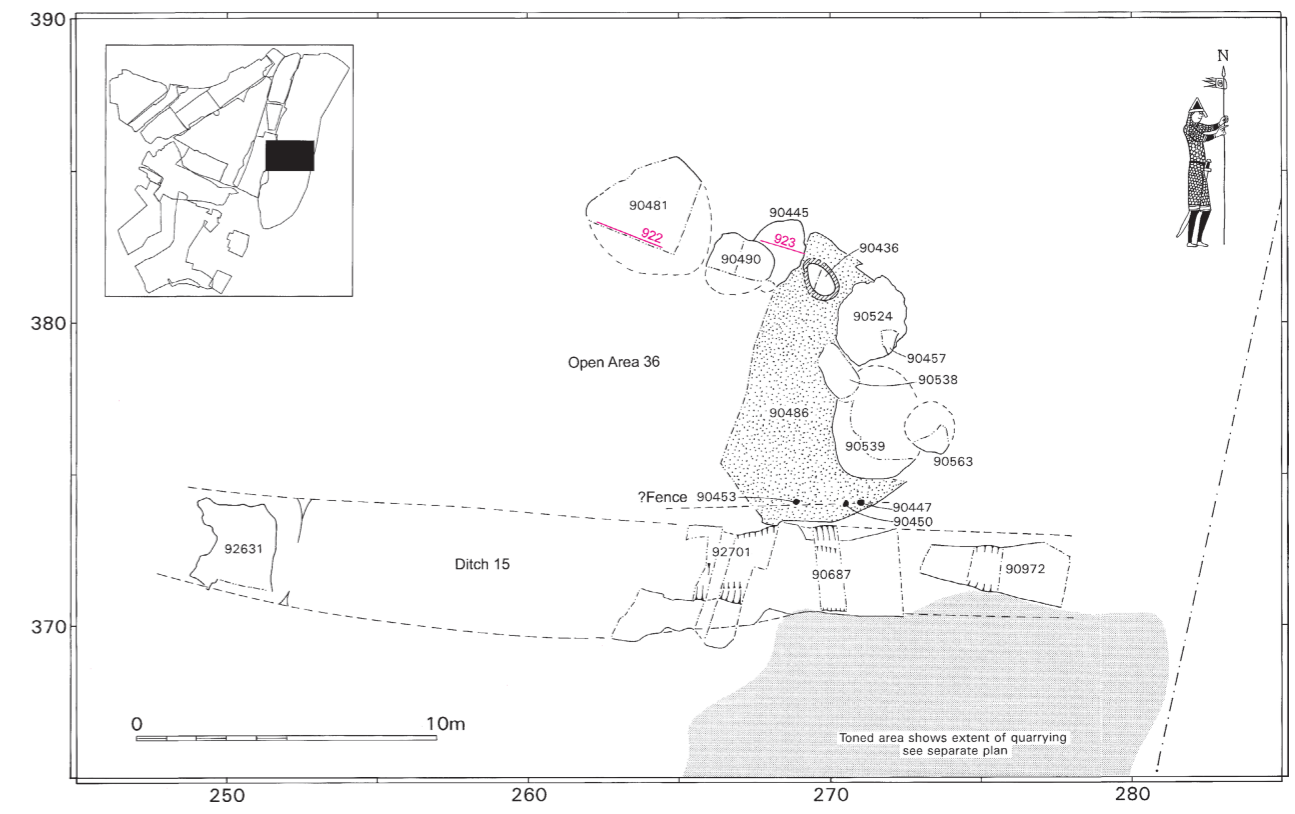


Figure 8.10 Period 5.1: Boundary ditch 90271 etc. (Ditch 15) and pits to the north, Open Area 36 (Area 9) (Castle Fee Property 43). Scale 1:250

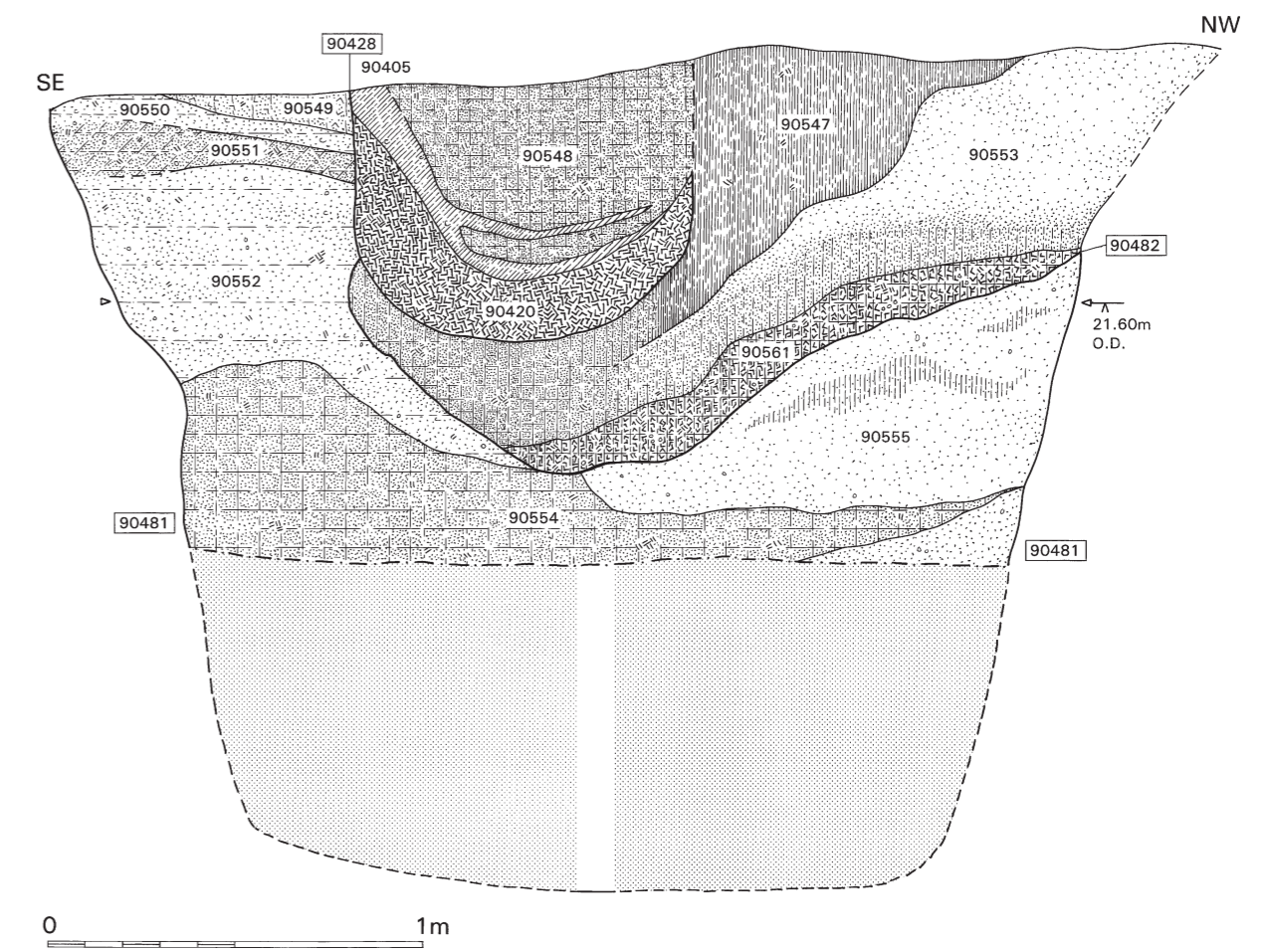


Figure 8.11 Period 5.1: North-east facing section across pit 90481, Open Area 36 (Area 9, S.922) (Castle Fee Property 43). Scale 1:20