

SCARBOROUGH ARCHAEOLOGICAL AND  
HISTORICAL SOCIETY

WATCHING BRIEF REPORT



# WOOD END THE CRESCENT SCARBOROUGH



The base of the ice house and tunnel un-covered  
during the excavation work



accordance with a written scheme of investigation which has been submitted by the applicant and approved by the Planning Authority.

A standard Written Statement of Investigation provided by North Yorkshire County Council was used.

### **Aims and Objectives**

The aim of the watching brief was to record any archaeological remains affected by the development and to provide an historical understanding of the site before foundation works for the new development commenced.

### **Methodology**

Archaeology was considered to lie in the stratigraphy between the natural clay surface and the current surface, or cut into the natural clay. The current Wood End building has been recorded through a Conservation Management Plan and has cellars cut into the natural slope. The view was taken that this earlier build will have destroyed any archaeology in this area. Although as a precaution monitoring of some of the lifting of the cellar floor took place.

Archaeological monitoring took place for all of the area north of the vivarium in the area of the new build extension ie in the original service yard.

The archaeological monitoring was carried out in accordance with a standard Written Scheme of Investigation, which in brief will included:-

Monitoring the machine stripping of current surfaces at the rear of the building prior to the excavation of the boulder clay for the formation of cellars down to a point where archaeology or natural clay was encountered

Monitoring the removal of features such as walls where they would have an impact upon below ground archaeology

Recording of archaeological features was carried out using standard techniques as follows:-

Drawn plans and sections where appropriate to a scale of 1:20

Written site notes

Stratigraphic recording using the Society's pro-forma context recording sheets which comply with standard requirements.

Colour print photography indexed to a data base in the site archive

Evidence collected:-

All small finds which provided dating and archaeological evidence such as pottery, bone and other finds were collected, recorded contextually, marked and subject to preliminary analysis by SAHS's own team and entered on a database in the site archive. The database is set out at Annex 9.

All finds will be deposited with the Scarborough Museums and Gallery Service along with the archaeological site archive in accordance with the Society's formal practice established over 60 years – Accession number SCAR.2006.708.

Context numbers. The Society's system of context numbering consists of two letters representing the site name, followed by two digits representing the date followed by a four digit number (preceded by F for a feature). For example WE 06 F1004 was a stone cross wall and WE 06 1005 the loose clay fill behind it. For simplicity in this report WE 06 is omitted.

The context numbering in the rear service yard commences at 1000 and for monitoring in the cellar it commences at 2000. Annex 1 is a list of contexts.

## **Archaeological and Historical Background**

The site lies to the south west of the main core of settlement associated with the medieval town of Scarborough, nevertheless it was considered that there was potential for the development to encounter features or finds associated with the use of the site prior to the construction of the museum and the development of this area in the 19<sup>th</sup> Century. Any such evidence will contribute to our understanding of the history of land-use and settlement in this area of Scarborough.

There have been no previous archaeological investigations on the site nor is there any record of finds being made during the construction of Wood End and its ancillary buildings.

The earliest map of Scarborough (as opposed to the military view of 1538) is John Cossins map of 1725 but as with most of the other 18<sup>th</sup> and early 19<sup>th</sup> century maps of the town it does not extend as far out as the site.

The only 18<sup>th</sup> century exception and the first map to actually show the site is the manuscript map produced by John Foord in 1782/83 (Annex 2) – this shows the site as open land with no structures.

John Woods map of 1828 (Annex 3) is the first large scale one and this shows the site as part of two large fields apparently crossed by rigg and furrow but containing no obvious structures or archaeological features. This was not long before William and John Barry and John Uppleby acquired the two large fields from John Tindall, a Scarborough ship-builder and employed the York Architects Richard Hey Sharp and Samuel Sharp to design and lay out the area we now know as The Crescent. Building started in 1833 with the segment of terrace east of York Place now called Belvoir Terrace. The building of Wood End was started in 1835 (we know this from a pencilled inscription found under a floorboard during building works in 1948). It is a five bay, plain classical building with some Grecian details. It is shown on Tyson's map of 1842 but in no detail.

The first map to show Wood End in any detail is the 1852 Ordnance Survey plan of Scarborough at a scale of 1:1056 (5' to a mile) (Annex 4). This shows what is referred to in the Conservation Plan as the rear service yard occupying the space between what was to become the vivarium and the north boundary wall to the site (the retaining wall to 15 The Crescent). The service yard was bounded to the east and west by walls which as part of this monitoring were given the context number F1003. The east wall already had its characteristic 'dog leg' which existed to the present day. The garden was occupied by a number of small structures or dividing walls – the map is not clear on this point – but critically in the south west corner an Ice House is

shown. The above ground dimensions of this from the map were approximately 7metres by 4.5metres

By the time of the publication of the 1892 Ordnance Survey plan at a scale of 1:500 (Annex 5) the ice house had gone. The garden had been divided into two with a cross wall to the south of one of the structures referred to above. The southern part of the garden (about a third) was presumably a kitchen garden judging by the layout on the map with a passage to the entrance gate in the west wall approached by steps. The new internal walls enclosed an area occupied by green houses (four) sheds and a tank.

This form was still extant on the 1912 Ordnance Survey plan at a scale of 1:2500 although one greenhouse had gone, but by the time of the 1929 plan at the same scale the sheds, greenhouses and dividing walls had been swept away to be replaced by one large lean to greenhouse sited along the north boundary wall a situation which continued on the 1939, 1:2500 scale map (Annex 6) and the 1965, 1:1250 scale map and indeed until the greenhouse was demolished in 1994 (Annex 7).

## **Monitoring**

Archaeological monitoring was carried out in two phases Phase 1 was in the rear garden/service yard, the existing cellars and a small area where the site huts were built. Phase 2 covered the rear garden/service yard only. The locations of the main finds are shown on plan 1 and photographs referred to in the text are to be found in Annex 10. Reference is also made to the photographic archive where appropriate (eg Film IV 24) the full database of all photographs taken being set out in Annex 8.

### **Phase 1 Monitoring**

Rear garden/service yard

Removal of the east garden wall F1003

The ground level to the east of the north/south garden wall was up to 2 metres higher than the level within the service garden or yard. Hand removal of the wall revealed this differential in section allowing it to be examined and its battering back to be monitored. The section was given the context number 1000 The monitoring of the demolition of this wall F1003 showed an extensive root system consistent with a deep fill of garden soil – Photograph 1 see also Films II 25 & 26., II 27 and VI 20a.

The conclusion was made that this area had been filled with good garden soil for a planting area. Finds in this soil were late 19<sup>th</sup> century and 20<sup>th</sup> century blue and white Staffordshire pottery, Copeland Spode, some early Leeds ware, Sponge ware, clay pipes, and kitchen ware. These finds were spread over the whole area of 1001 across the garden.

Initial site stripping

The decision was taken to carry out an initial site strip to ascertain whether the ice house referred to above existed as a below ground structure and if so its extent and level preservation. This was followed by stripping of top soil prior to the installation of the stone piling raft.

To the western area 1001 the finds included 19<sup>th</sup> century salt glazed kitchen ware with blue and white willow pattern and red glazed pancheons, glass bottles and a few

fragments of Chinese porcelain and 18<sup>th</sup> century delft ware. All of these would conform to the period of habitation in the house.

The reveal of the garden area 1001 was a rich garden soil, coarsely sieved to a depth of half a metre. Below this 1002 was a coarser sandy/clay subsoil, with inclusions of brick, charcoal and some pottery.

F1004, a heavily constructed stone wall, ran across the site from west to east - Photograph 2 – also see Film IV 23. This is probably from the first build of 1835. A sondage - Film IV 24, was cut at the southern side of this wall. It was found to be sitting on a heavy orangey clay but with brick particles, stones and pebbles which were thought to be site debris from the building of the house. There were some small pieces of bone, chalk and charcoal. On further excavation from the west the wall had a gusset of red bricks which were contemporary with the wall F1003 ie mid 19<sup>th</sup> century, - Film V 32. The clay at the bottom was very heavy and dense in consistency and natural. For 7 metres from the west wall, the wall F1004 consisted of three courses in height 800mm high then it dropped to two courses. The average size of the blocks was 500x300mm, roughly hewn and two stones wide. See Photograph 3 and film XVIII 35 for the cleaned face of this wall, showing the clay base and the coarse pinky, red base of brick dust over black clay on which some of the wall was built.

Adjacent to the brick wall F1003, Plantation Hill, the large blocks of a stone wall F1004 continued the whole length of the Plantation Hill side. This structure was constructed to form a re-enforced boundary wall, to cope with the pressure and build up of the garden fill inside the service area.

To the northern end of Plantation Hill wall is a large buttress which was built in 1891 (G. Oliver of Carlisle architects) the conclusion being that this boundary wall was giving problems even then. The structure has a stepped out brick base set into rough concrete on a very hefty orange brown dense clay bottom – Photograph 4. F1022. The piling residue along the eastern and northern boundaries were 10.5 metres deep and revealed grey brown natural clay with no inclusions. The change occurred 3.5 metres down (Film X 12).

In the north west corner 3 metres south of Crescent wall F1003.1 were two cut stone slabs which had formed a hand gate entrance from Plantation Hill - Film IV 35. In this north west corner of the site a square footprint of stone walls was revealed. F1011. Film VII 28. This could have been the foundations of a small building from the first build in 1835 ie a garden structure. The floor showed garden soil over natural clay and finds included some fine glass fragments and clay pipe stems.

On the eastern boundary a culvert drain was found with a heavy tooled cut stone covered top F1012 – Photograph 5 and Film VIII 11a, 13a which led to the Museum Gardens. Adjacent to this was a 19<sup>th</sup> century stone cobbled yard area F1009 – Photograph 6. A curved cobbled drainage channel led into the drain culvert. This was obviously a yard area and the size of the culvert would accommodate a large amount of surface water. F1012. Film VIII 13a.

A sondage was dug into the cobbled area and revealed a sandy gravel loosely compacted, a bed for the cut stone cobbles to rest into 1017. The next layer down was sandy, crushed stone 1018, and 1019 a pink dense sticky clay, acting as a water repellent base. This pink clay continued across the whole of the yard area to the south and east of the main gateway entrance – see Film IX 16, 17, 18 & 29. Film VII, 19 shows the footprint of the main entrance stones, with an iron gate post base still in

situ. F1016 is the stone covered central heating duct which leads out in a northerly direction, halfway along the front of the conservatory. This heated all of the greenhouses in the garden - Film VII 11, 15. The only remains of these footprints were found in the northern area of site with brick walls and red tiled floors.F1008.These were sitting directly onto brown clay.

In the north eastern corner of site another culvert drain was found. This lead directly underneath the eastern garden wall F1003 and the Crescent wall F1003 - Film XI 1a, 8a. On examination of the northern side it was found to bend to the Plantation Hill side, and must have been a drain for the yard area of the Crescent, the water draining away under Museum Gardens.

#### Existing cellars

Two trial pits were carried out in the cellar

Trial pit 1 was located in the extreme north west corner. Removal of the 19<sup>th</sup> century cellar floor 2000 revealed a shallow soily loam 2003 overlying a clay layer 2004 containing brick and mortar fragments interpreted as the natural clay contaminated during the building of the house

Trial pit 2 revealed a 19<sup>th</sup> century well F2001 its fill 2002 being consistent with its being backfilled in the late 19<sup>th</sup> century – Films III 19a and XV 28.

#### Outside the site

A brick and cement mortar structure approximately 1metre long was found out of site area on the west side of Plantation Hill road, underneath the site of the building works cabin. The bricks are identical in colour and form to the bricks which form the north conservatory wall, Film X11 6a. ie mid to late 19<sup>th</sup> century. This may possibly have been a structure relating to the building of Valley Bridge.

### **Phase 2 Monitoring**

Excavation following installation of piling mat

The demolition of the Plantation Hill side outer brick wall and stone wall F1003, F1004, revealed in the southern corner the top of a brick tunnel. This was built out from the cellar wall, F1023 - Photograph 7 and Film XIII 9.This was cleaned to reveal a complete tunnel 4.5 metres in length. The southern end corresponded to the inside cellar brick wall - Photograph 8 also Film XII 27a. and showed the bricked up doorway opening, leading into the tunnel.

A circular footprint of shingle and pebble 1024 proved to be the upper part of the fill above F1025. F1026 was the stone threshold which led from the tunnel to the circular feature which proved to be the base of the ice house. F1028 revealed the circular sump of the ice house, the only remaining in situ feature left intact. – Photographs 9, 10 and 11 - Films XIX 6 & 37, XV 2, 11 & 25; F1027,1032,1035. The main features were a circular brick collar above a cut stone collar. These were in filled with oval natural cobbles set in a gravel, pebble mix over large heavy natural rocks which sat on a level layer of bricks bedded into a clay base.

The inside of the tunnel was empty with a black soil fill on the floor, under which was a rough random stone, cobble and brick floor . the walls were stone at the base and the arch was brick F1023 – Photograph 12 and Film XV 21.

The remains of this ice house were representative of the importance of the Wood End building in the 19thC., as only the rich could afford this luxury. The whole of this structure had been buried under a deep layer of clay - Film XIX 24, swathes of black clay - Film XV 23 and 34 interspersed with a large gritty pink, maroon layer of brick particles Film XX23a, 1039. Film XXI 19 shows the fill of the site at the eastern section against the underneath of F1004 Film XVIII 35. showing the red brick particles which a section of the wall F1004 was built off and the clay beneath. Film XVIII shows an in depth footprint of the wall F1004.

F1040 could have been the remaining base of brick blocks which may have formed the entrance to the conservatory at one time.

The northern part of the site above the West East dividing wall F1004 was built on a natural clay base with garden soil added to form a rich depth for planting. At a later date when the usable service buildings had fallen into disuse, greenhouses were needed. There were many stages of re-vamping in the late 19thC and early 20thC. The southern part of the site had various layers of dumped and fill material including clay and garden soil, due to the building of the house, conservatory and the ice house.

### **The popularity and demise of the ice house – the Wood End ice house in the wider context**

In England the earliest recording of an ice house being used and built was in 1660 in St James Park London. This new way of preserving food had been brought into the country from the continent at the time of the Restoration.

In 1734 several cart loads of ice 3inches thick were carried from a frozen canal in St James Park to the new ice house in the Upper Park.

“ the ice house forms an excellent larder for the preservation of every kind of food liable to be injured by heat in summer..... the use of ice in summer is a great luxury.” wrote J. B. Papworth in 1819. In 1818 he writes that the number of ice houses were few. In London a small number of noblemen had private facilities. The only commercial usage was for confectioners. In 1818 Papworth designed an ice house to be a decorative feature in estate grounds and his plans were the basis of most 19<sup>th</sup> century ice houses although most were then hidden out of sight.

In 1846 Joseph Paxton described the building of his new ice house at Chatsworth House which took days to fill through an aperture in the top. Pickaxes were used to break up the mass of ice and transport it to the kitchen.

The first cargo of ice arrived in Britain from Norway in 1822 and by the end of the 19<sup>th</sup> century there were dealers in ice, making it a successful commercial business. By 1860 most of our ice came from this source. This was mainly imported to the east coast, to ports such as Yarmouth, Lowestoft and Scarborough.

The demise of the ice house came about in the early 20<sup>th</sup> century when gas and later electric refrigeration superseded the cumbersome storage system and small chest shaped refrigerators were born.

In 1808 Jane Austin ate ice on a visit to the Marquess of Exeter. As did Charles Grenville when he dined at Burghley House.

The ice house at Wood End is recorded on the 1852 Ordnance Survey map and is concordant with the status and social standing of George Knowles, the eminent 19<sup>th</sup>



century structural engineer and architect who moved to live in Wood End about 1836 and stayed until his death in 1856. Knowles may possibly have designed and built the house. He had done extensive civil engineering work in Dublin before moving to Yorkshire where he designed Sharow Church in 1825. The ice house had gone by 1892 and little remained of its structure, indeed the previous existence of an ice house was virtually forgotten about. The arched brick and stone passage way leading from the cellar to the ice house and forming an access for transport of the ice to the kitchen service area in the cellar (under the conservatory), had survived. It was in remarkable condition, having been bricked up from the cellar area and covered over with a deep deposit of clay in the garden area. 4.5 metres along from this passage the central circular sump for the drainage of residue water from the ice mass, was intact.

Effectively only the foot print of the ice house remained but the monitoring of the excavation of the cellar gave us the opportunity to see and record this piece of the history of the house and the lifestyle of its residents. It has been postulated that George Knowles designed Wood End – there is no hard evidence for this but the sophisticated design of the ice house with its direct access to the service wing of the main house by means of a tunnel (an unusual arrangement) and the amount of re-profiling of the land would suggest an engineer's input into these elements which would perhaps reflect Knowles' involvement in the design. This lends credence to the theory that Knowles designed the main house.

## **Conclusion**

No archaeology dating from prior to the erection of the house in the 1830's was found – if any did exist it would have been destroyed by the construction of the house, in particular the ice house.

The monitoring revealed that the base of the ice house still existed and it was possible to record this. There is no record of any of the other houses in The Crescent having ice houses and no other ice houses have been found in the course of the extensive archaeological monitoring which has been carried out in the town. Unusually the ice house had a direct connection into the main house. Within 60 years of its construction the ice house had gone out of use and considerable efforts must have been gone to secure its almost complete removal and replacement by fill to form a garden.

This fill supported a number of structures which were associated with the gardens and green houses such as drains and heating ducts running from the house.

Reverting to the period before the construction of the house, the site at this time must have been steeply sloping similar to modern day Plantation Hill and what the monitoring has shown is that the house and its grounds were built using a cut and fill method, extensive amounts of earth having been moved up hill to create the service yard/garden at the northern side of the house and creating a relatively level access from The Crescent.

This is an important site as it shows the fluctuating fortunes of a prestigious 19<sup>th</sup> century town house during a lifetime of approximately 170 years. It is a vital record of the only existing ice house in Scarborough to be connected to the service cellar of a house. However no archaeology pre-dating 1835 was disturbed as a result of the excavations.

Finally the excavation provided circumstantial evidence of the involvement of George Knowles in the design of the house.

## References

ARC Environmental – Phase 1 Desk top study report and Phase 2 Ground Investigation Report .2005/06  
Bayliss, A M & P F C – Architects and civil Engineers of Nineteenth Century Scarborough. 2001  
Knox, R – Descriptions Geological, Topographical and Antiquarian in Eastern Yorkshire. 1855  
Pearson, T - An Archaeological Survey of Scarborough. 1987  
Purcell, Miller, Tritton – Wood End Museum, Scarborough Conservation Plan. 2004  
Sitwell, Osbert - Left Hand Right Hand. 1945.

Further general references:

London Old and New Vol IV

The London Journal 1733

Jane Austin's Letters Chapman 1952

Greville's England 1818 Hibbert 1945

## Maps consulted

1725	'A new and exact plan of Scarborough'	J Cossins
1747	A plan of Scarborough	W Vincent
1770	A plan of Scarborough	published in Jeffries
1782	A Plan of the Town of Scarborough	J Foord
1798	A plan of Scarborough	published in Hinderwell, 1798
1828	A plan of the Town and Environs of Scarborough	J Wood
1842	'A new and accurate plan of Scarborough'	A G Tyson
1852	Ordnance Survey plan of Scarborough at a scale of 1:1056	
1892	Ordnance Survey plan of Scarborough at a scale of 1:500	
1912	Ordnance Survey plan of Scarborough at a scale of 1:2500	
1929	Ordnance Survey plan of Scarborough at a scale of 1:2500	
1939	Ordnance Survey plan of Scarborough at a scale of 1:2500	
1965	Ordnance Survey plan of Scarborough at a scale of 1:1250	

## ANNEX 1 – LIST OF CONTEXTS

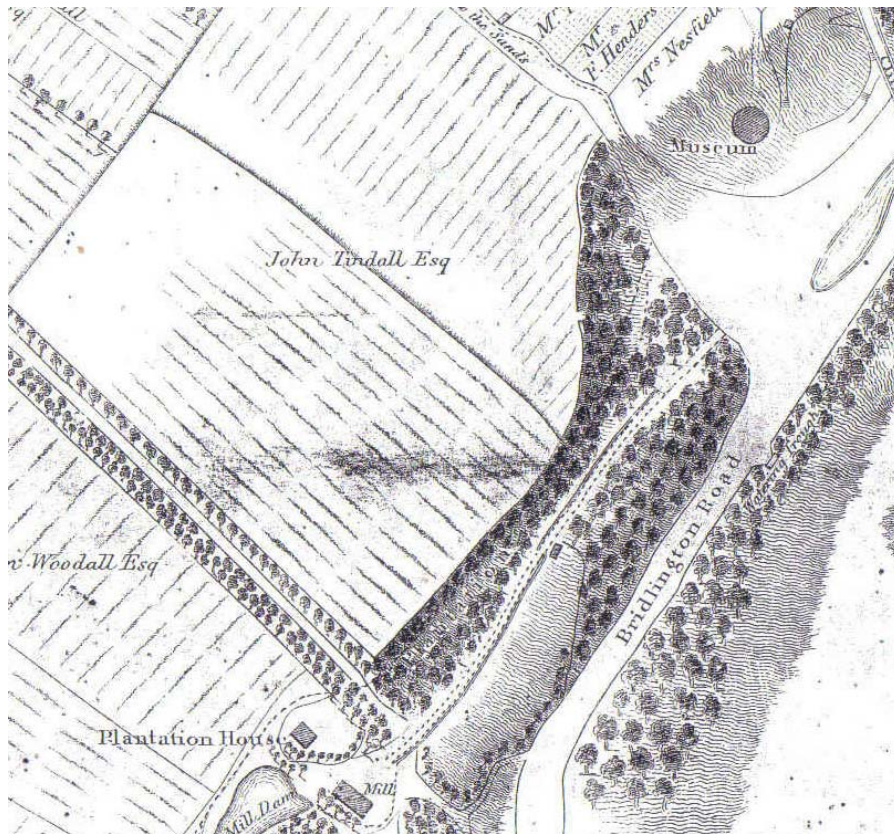
900	outside wall structure
1000	top soil to the east of the garden wall
1001	top soil within the garden walls
1002	sub-soil within the garden walls
F1003	garden walls
F1004	cross wall
1005	sondage showing clay south of F1004
1006	sondage showing clay north of F1004
1007	sandy mortar
F1008	floor tiles
F1009	cobbled yard
F1010	brick wall
F1011	stone wall
F1012	drain culvert
F1013	stone blocks
F1014	green house walls
F1015	steps of greenhouse
F1016	stone cover for heating duct
1017	sondage
1018	2 <sup>nd</sup> sondage
1019	clay layer
1020	auger holes
F1021	drain culvert
F1022	buttress
F1023	brick tunnel
1024	shingle
F1025	brick collar
F1026	stone flagged floor
F1027	stone collar , sump
F1028	sump
1029	pebbles
1030	gravel mix
1031	flat rocks
F1032	stone base
1033	black soil
1034	base of passageway
F1035	red brick base
1037	clay bottom
1037	brick dust
1038	grey clay
1039	maroon brick dust
F1040	brick plinth
2000	19 <sup>th</sup> century cellar floor
F2001	the well
2002	fill of the well
2003	loam in the trial pit
2004	clay in the trial pit

ANNEX 2



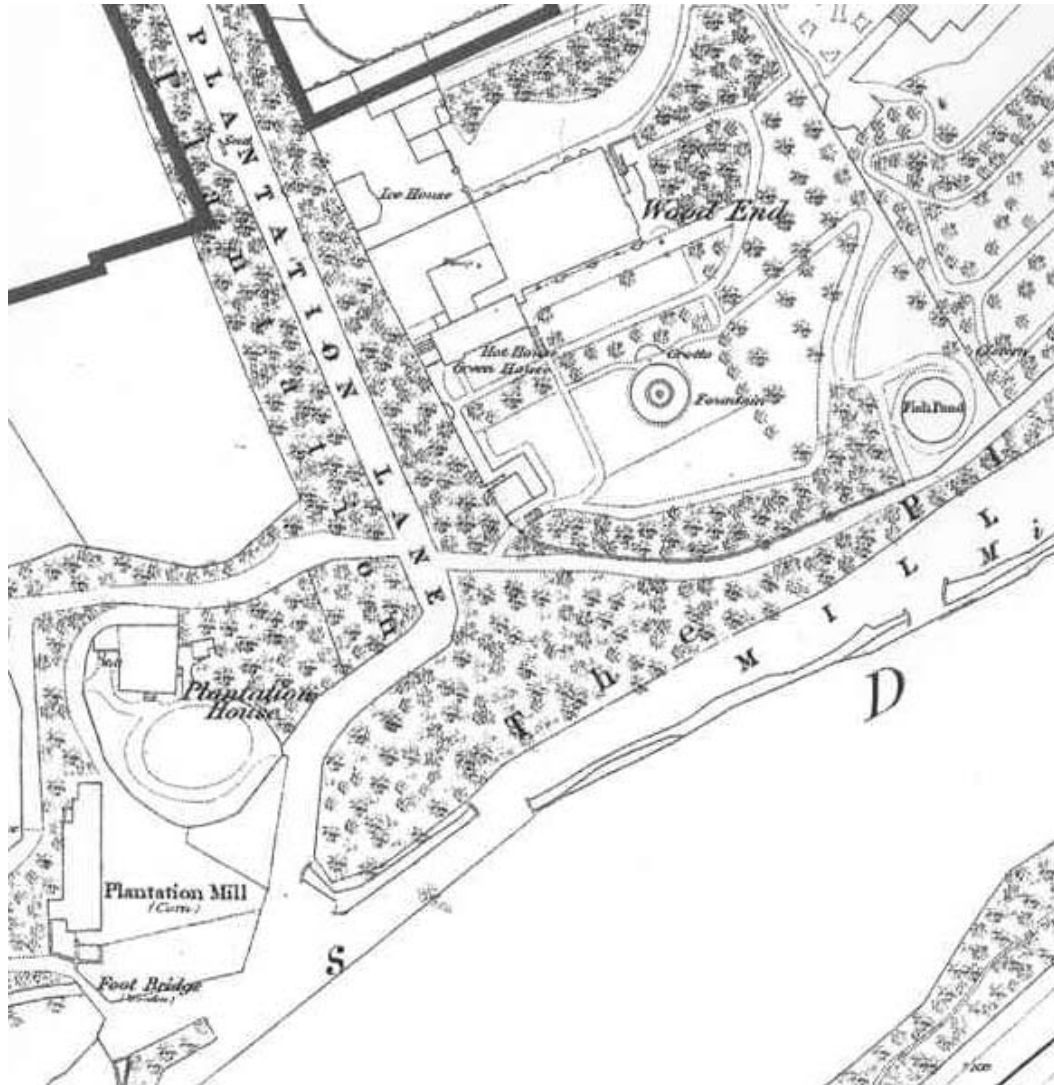
Extract from A Plan of Scarborough by John Foord 1782/83

ANNEX 3



Extract from John Wood's map of 1828 showing the rigg and furrow

ANNEX 4

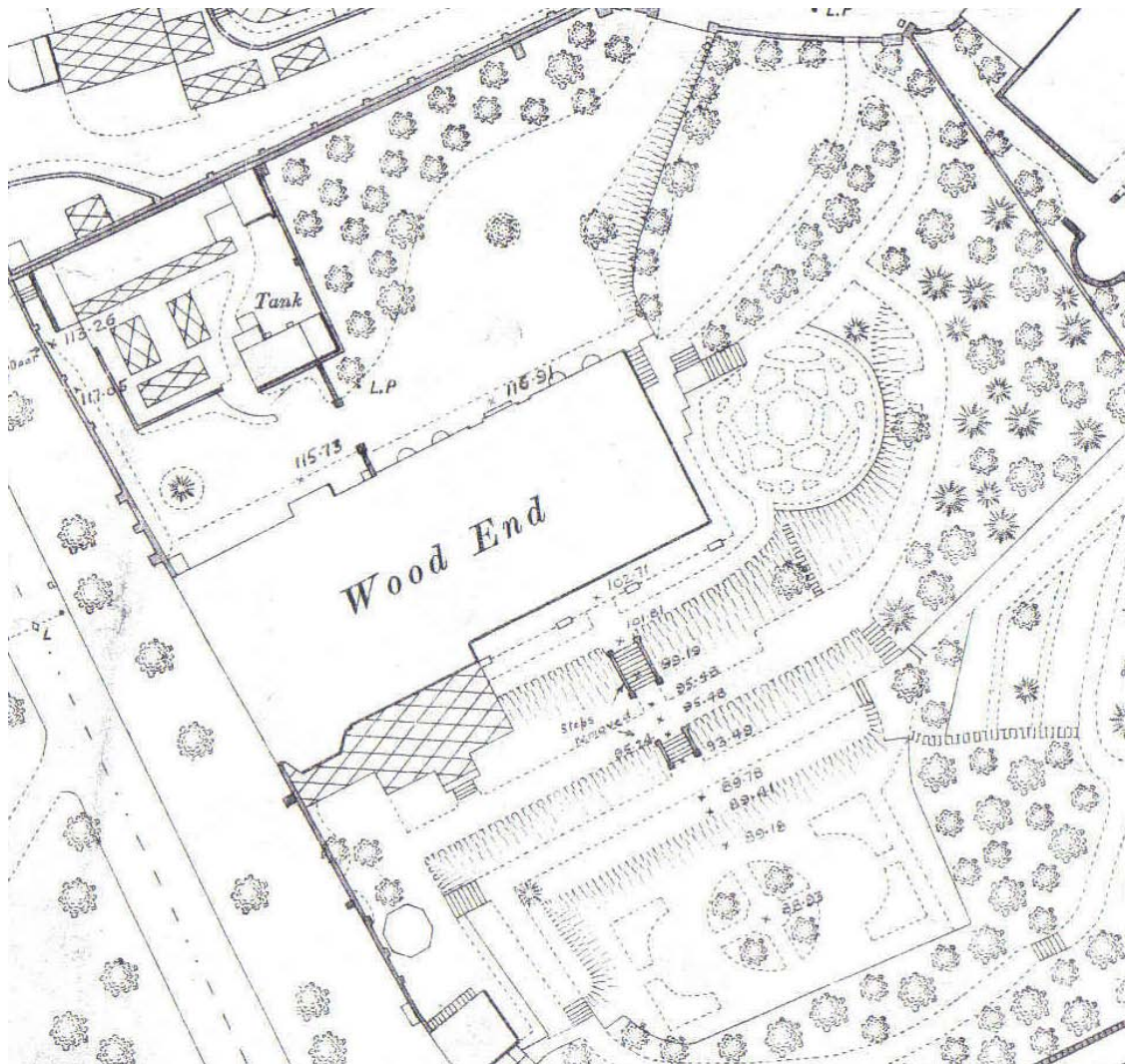


Extract from Ordnance Survey 1852 Scale 1:1,056

The ice house is clearly shown against the boundary with Plantation Hill  
The pump within the then inner courtyard marks the position of the well F2001



ANNEX 5

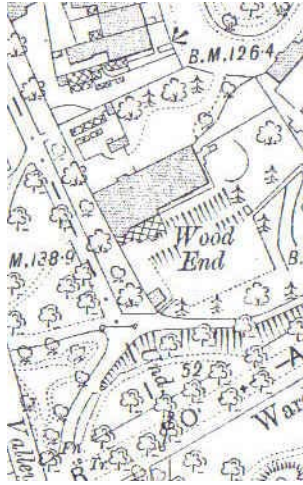


Extract from Ordnance Survey 1892 Scale 1:500

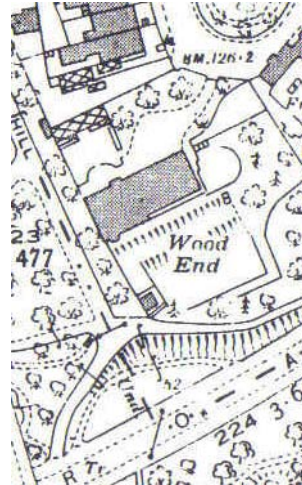
The ice house has gone and the rear service yard split into two the northern part surrounded by a wall and containing greenhouses, outbuildings and tanks

## ANNEX 6

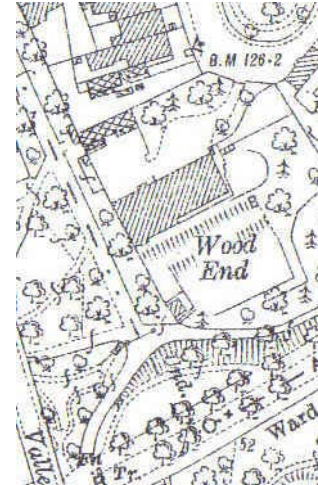
Extracts from 1:2500 scale Ordnance Survey maps of various dates



1912



1929



1939



## ANNEX 7



The rear garden in 1994 just prior to the demolition of the large lean-to greenhouse against the north retaining wall – this green house shown on the 1929, and 1939, 1:2500 scale OS maps and the 1965, 1:1250 scale map

## ANNEX 8– SCHEDULE OF PHOTOGRAPHS TAKEN DURING MONITORING

Film 1

SITE CODE	WE/06	SITE NAME	WOOD END CREATIVE INDUSTRIES CENTRE		
FILM NUMBER	1	FILM TYPE	200ASA Print		
DATE	FRAME NO	DIRECTION OF VIEW	DESCRIPTION	NOTES	SCALE
20 7 06	1	west	brick , concrete structure under site porta cabins		500
20 7 06	2	north	brick , concrete wall under bridge and porta cabins		500
20 7 06	3	north west	brick , concrete wall under bridge and porta cabins		500
20 7 06	4	west	brick , concrete wall under bridge and porta cabins	discarded	500-
20 7 06	5	no rth west	brick , concrete wall under bridge and porta cabins		500
20 7 06	6	east	brick dividing wall f 1003 showing backfill to east side		500
20 7 06	7	east	brick dividing wall f 1003 showing backfill to east side	discarded	500
20 7 06	8	east	brick dividing wall f 1003 showing backfill to east side		500
20 7 06	9	east	brick dividing wall f 1003 showing backfill to east side		500
20 7 06	10	north	f1003 end garden wall		2mtr
20 7 06	11	north	f10003 north back wall	discarded	2mtr
20 7 06	12	south	f10003 garden wall		500
20 7 06	13	west	F 1003 at Plantation hill side west showing tiled greenhouse floor		500
20 7 06	14	north	F 1003wall of garden showing structure and arch		500
20 7 06	15	south	north face of house showing F1003 to left		500
20 7 06	16	south	north face of house.	discarded	500
20 7 06	17	south	north face of house		500
20 7 06	18	south east	F1003and gate pillars joining conservatory	discarded	500
20 7 06	19	south east	F1003and gate pillars joining conservatory		500
20 7 06	20	east	fill 1 1000 east of F1003 and continuation of F1003 to south		500
20 7 06	21	east	F1003 gate pillars and entrance to garden		500
20 7 06	22	west	F1003wall and side entrance		500
20 7 06	23	west	F1003 wall		500
20 7 06	24	west	F1003 wall	discarded	500
20 7 06	25	west	F1003 wall		500
20 7 06	26	south west	F 1003 a		500
20 7 06	27	south west	F 1003 and join to north of house	discarded	500
20 7 06	28	south west	F 1003 wall and join to north of house	discarded	500
20 7 06	29	south west	F1003 and join to north of house	discarded	500
20 7 06	30	south	north facing back of conservatory		500
20 7 06	31	west	inside cellar view of arched supports		500
20 7 06	32	south	inside cellar view of arched supports		500
20 7 06	33	west	brick supports inside cellar		500
20 7 06	34	north	inside cellar north wall	discarded	500
20 7 06	35	north	inside cellar showing north wall		500

Page 1

SITE CODE		WE/06	SITE NAME Wood End Creative Industries Centre		
FILM NUMBER		2	FILM TYPE 200ASA Print		
DATE	FRAME NO	DIRECTION OF VIEW	DESCRIPTION	NOTES	SCALE
28 7 06	2	west	start of demolition F1003 Plantation Hill	discarded	2mtr
28 7 06	3	west	start of demolition F1003 Plantation Hill	discarded	2mtr
28 7 06	4	west	start of demolition F1003 Plantation Hill	discarded	2mtr
28 7 06	5	west	start of demolition F1003 Plantation Hill		2mtr
28 7 06	6	west	start of demolition F1003 Plantation Hill		2mtr
28 7 06	7	east	F1003 demolition of wall/Plantation Hill side		2mtr
28 7 06	8	north east	View of buttress F1003		2mtr
28 7 06	9	north east	View of buttress F1003	discarded	2mtr
28 7 06	10	east	demolition of F1003 Plantation Hill		500
28 7 06	11	east	demolition of F1003 Plantation Hill		500
28 7 06	12	down	F1003 stone in situ in brick wall Plantation Hill		500
28 7 06	13	south east	stone in situ F1004	discarded	2mtr
28 7 06	14	south east	stone in situ F1004		2mtr
28 7 06	15	east	demolition of F1003 Plantation Hill	discarded	2mtr
28 7 06	16	east	demolition of F1003 Plantation Hill	discarded	2mtr
28 7 06	17	east	demolition of F1003 Plantation Hill		2mtr
28 7 06	18	north west	demolition end wall F1003	discarded	2mtr
28 7 06	19	west	demolition end wall F1003	discarded	2mtr
28 7 06	20	north	1001 topsoil north of site in front of F1003		2mtr
28 7 06	21	east	outside F1003 Plantation Hill sidecut for platform		2mtr
28 7 06	22	east	outside F1003 Plantation Hill sidecut for platform		2mtr
28 7 06	23	north	slope up to F1003 Plantation Hill	discarded	2mtr
28 7 06	24	north	cut for path Plantation Hill	discarded	2mtr
28 7 06	25	east	1000 section topsoil east of F1003		2mtr
28 7 06	26	south east	1000 section topsoil east of F1003		2mtr
28 7 06	27	north	1000 section topsoil east of F1003		2mtr
28 7 06	28	east	face section of 1000	discarded	2mtr
28 7 06	29	east	face section of 1000		2mtr
28 7 06	30	east	face section of 1000	discarded	2mtr
28 7 06	31	east	face section of 1000	discarded	2mtr
28 7 06	32	east	face section of 1000		2mtr
28 7 06	33	east	face section of 1000		2mtr
28 7 06	34	west	stone coping to F1003	discarded	2mtr
28 7 06	35	west	stone coping to F1003		2mtr
28 7 06	36	north	inside cellar showing coal hole		2mtr

Film 3

SITE CODE	WE/06	SITE NAME	SCALE		
		Wood End Creative Industries Centre			
FILM NUMBER	3	FILM TYPE	200ASA Print		
DATE	FRAME NO	DIRECTION OF VIEW	DESCRIPTION	NOTES	SCALE
8 8 06	11a	north	inside cellar coal shute	discarded	2mtr
8 8 06	12a	north	inside cellar coal shute		2mtr
8 8 06	13a	north	inside cellar coal shute	discarded	2mtr
8 8 06	14a	north	inside cellar coal shute		2mtr
8 8 06	15a	north	inside cellar coal shute		2mtr
8 8 06	16a	north	inside cellar coal shute split down shute		500
8 8 06	17a	east	2000 and brick wall		500
8 8 06	18a	east	2000 inside cellar		500
8 8 06	19a	east	F2001		500
8 8 06	20a	down	inside cellar F2001 and 2002		500
8 8 06	21a	down	inside cellar F2001 and 2002	discarded	500
8 8 06	22a	down	inside cellar F 2001 and 2002		500
8 8 06	23a	down	inside cellar F 2001 and 2002		500
8 8 06	23a	west	in cellar F2001 and 2002		500
8 8 06	24a	north	in cellar 2000		500
8 8 06	25a	north	in cellar 2000	discarded	500
8 8 06	26a	west	in cellar2003 2004 loam and clay		500
8 8 06	27a	down	F1003 1002 wall showing gap	discarded	500
8 8 06	28a	down	F1003 1002 wall showing gap		500
8 8 06	29a	west	F1003 1002 wall showing gap		500
8 8 06	30a	south	F1003, 1002,		2mtr
8 8 06	31a	south	F1004 wall		2mtr
8 8 06	32a	west	F1004 wall		2mtr
8 8 06	33a	west	1005 in sondage south side of F1004	discarded	2mtr
8 8 06	34a	west	1005 in sondage south side of F1004	discarded	2mtr
8 8 06	35a	west	1005 in sondage south side of F1004		2mtr
8 8 06	36a	west	1005 in sondage south side of F1004		2mtr
8 8 06	37a	north	1005 in sondagesouth side of F1004		2mtr
8 8 06	37a	north	subsoil large stones between 1002 and F1003	discarded	500

SITE CODE		WE/06	SITE NAME Wood End Creative Industries Centre			
FILM NUMBER		4	FILM TYPE 200ASA Print			
DATE	FRAME NO	DIRECTION OF VIEW	DESCRIPTION	NOTES	SCALE	
10 8 066	2	north	F1004 join of brick and stone wall across site		2mtr	
10 8 06	3	north	F1004 join of brick and stone wall across site		2mtr	
10 8 06	4	west	F1004 top stone wall		2mtr	
10 8 06	5	west	F1004 stone wall with spur off	discarded	2mtr	
10 8 06	6	north west	F1004 stone wall with spur off		2mtr	
10 8 06	7	north west	F1004 stone wall with spur off		2mtr	
10 8 06	8	east	F1004 stone wall with spur off		2mtr	
10 8 06	9	south	F1004 wall and sondage	discarded	2mtr	
10 8 06	10	south	F1004 wall and sondage		2mtr	
10 8 06	11	south	1002 subsoil		2mtr	
10 8 06	12	north	1002 subsoil F1004		2mtr	
10 8 06	13	north	1002 subsoil F1004	discarded	2mtr	
10 8 06	14	north east	F1004 brick wall joint		2mtr	
10 8 06	15	east	trench of F1004	discarded	2mtr	
10 8 06	16	east	trench of F1004	discarded	2mtr	
10 8 06	17	east	trench of F1004		2mtr	
10 8 06	18	north	stave and Rob		2mtr	
10 8 06	19	east	trench of F1004		2mtr	
10 8 06	20	south west	1002 subsoil		2mtr	
10 8 06	21	north	F1004 stone wall		2mtr	
10 8 06	22	north	F1004 stone wall with spur off		2mtr	
10 8 06	23	north	F1004 stone wall and spur off		2mtr	
10 8 06	24	north	F1004 stone wall and sondage		2mtr	
10 8 06	25	north	F1004 stone wall and sondage		2mtr	
10 8 06	26	north	F1003 and F1004		2mtr	
10 8 06	27	north	F1003 north wall		2mtr	
10 8 06	28	north	F1003 north wall		2mtr	
10 8 06	29	north	outside Plantation hill buttresses for F1003		2mtr	
10 8 06	30	east	F1004 stone wall		2mtr	
10 8 06	31	east	F1004 stone wall		2mtr	
10 8 06	32	east	F1004 stone wall	discarded	2mtr	
10 8 06	33	east	F1004 stone wall	discarded	2mtr	
10 8 06	34	down	F1003.1 stone door step	discarded	2mtr	
10 8 06	35	down	F1003.1 stone door step		500	
10 8 06	36	down	F1003.1 stone door step		500	
10 8 06	37	down	F1003.1 stone door step	discarded	500	

SITE CODE		WE/06	SITE NAME Wood End Creative Industries Centre		
FILM NUMBER		5	FILM TYPE 200ASA Print		
DATE	FRAME NO	DIRECTION OF VIEW	DESCRIPTION	NOTES	SCALE
14 8 06	2	south	F1004 middle of stone wall, end of		2mtr
14 8 06	3	south	F1004 middle of stone wall, end of	discarded	2mtr
14 8 06	4	south	F1004 middle of stone wall, end of		2mtr
14 8 06	5	south	F1004 middle of stone wall, end of	discarded	2mtr
14 8 06	6	south	F1004 middle of stone wall, end of		2mtr
14 8 06	7	south	F1004 middle of stone wall, end of		2mtr
14 8 06	8	south	F1004 middle of stone wall, end of		2mtr
14 8 06	9	east	stone at bottom of F1003 Plantation Hill side		500
14 8 06	10	east	stone at bottom of F1003 Plantation Hill side	discarded	500
14 8 06	11	down	stone at bottom of F1003 Plantation Hill side		500
14 8 06	12	down	stone at bottom of F1003 Plantation Hill side	discarded	500
14 8 06	13	west	stone at bottom of F1003 Plantation Hill side		500
14 8 06	14	west	stone at bottom of F1003 Plantation Hill side	discarded	500
14 8 06	15	west	stone at bottom of F1003 Plantation Hill side		500
14 8 06	16	east	F1003 stone wall at bottom of high brick wall Plantation Hill		500
14 8 06	17	north	sondage side of 1005 and F 1004 base of join of F1003		500
14 8 06	18	north	sondage sode of 1005 and F1004 base of F1003	discarded	2mtr
14 8 06	19	north	sondage sode of 1005 and F1004 base of F1003		500
14 8 06	20	north	sondage sode of 1005 and F1004 base of F1003	discarded	500
14 8 06	21	north	sondage sode of 1005 and F1004 base of F1003		2mtr
14 8 06	22	north	sondage sode of 1005 and F1004 base of F1003	discarded	2mtr
14 8 06	23	north	sondage sode of 1005 and F1004 base of F1003		2mtr
14 8 06	24	west	section of 1005 below F1003		2mtr
14 8 06	25	west	section of 1005 below F1003	discarded	2mtr
14 8 06	26	west	section of 1005 below F1003		2mtr
14 8 06	27	east	section of 1005 below F1003		2mtr
14 8 06	28	east	section of 1005 below F1003	discarded	2mtr
14 8 06	29	south	across site showing position of sondage		2mtr
14 8 06	30	south	across site showing position of sondage	discarded	2mtr
14 8 06	31	west	across site showing position of sondage		2mtr
14 8 06	32	north west	sondage showing F 1004 and join of brick		500
14 8 06	33	north	sondage showing F 1004 and join of brick	discarded	500
14 8 06	34	south down	east part of F 1004		500
14 8 06	35	south down	east part of F 1004		500
14 8 06	36	west	F1004 showing continuing stone wall		2mtr
14 8 06	37	west	F1004 showing continuing stone wall	discarded	2mtr

Film 6

SITE CODE	WE/06	SITE NAME	WOOD END CREATIVE INDUSTRIES CENTRE		
FILM NUMBER	6	FILM TYPE	200ASA PRINT		
DATE	FRAME NO	DIRECTION OF VIEW	DESCRIPTION	NOTES	SCALE
21 8 06	1a	west	F1004 across site	discarded	2mtr
21 8 06	2a	down west	F1004 across site	discarded	2mtr
21 8 06	3a	down west	F1004 across site	discarded	2mtr
21 8 06	4a	north	loading contaminated soil		
21 8 06	5a	east	collecting contaminated soil		
21 8 06	6a	north	1000 east of F1003		
21 8 06	7a	north	1000 east of F1003		
21 8 06	8a	north	1000 east of F1003		
21 8 06	9a	north	1000 east of F1003		
21 8 06	10a	down	top of F1004		
21 8 06	11a	down	side of F1009 cobbled stone yard		
21 8 06	12a	west	side of F1009 cobbled stone yard		
21 8 06	13a	north	fill 1000 east of F1003		
21 8 06	14a	down	fill 1000 east of F1003		
21 8 06	15a	east	demolition of brick wall and green houses		
21 8 06	16a	north	cut stone steps 1015 showing end wall f1003		
21 8 06	17a	north	cut stone steps 1015 showing end wall f1003		
21 8 06	18a	north	F1015 and end wall F1003 and brickwall f1004		
21 8 06	19a	north	fill 1000 and section		
21 8 06	20a	north	fill 1000 east of F1003		
21 8 06	21a	north	fill 1000 east of F1003		
21 8 06	22a	east	section of fill 1000		
21 8 06	23a	north	cobbled yard surface 1009 and stone edge		
21 8 06	24a	north	cobbled yard surface 1009 and stone edge		
21 8 06	25a	west	cobbled yard surface 1009 and stone edge		
21 8 06	26a	west	cobbled yard F1009		
21 8 06	27a	west	cobbled yard F1009		
21 8 06	28a	west	cobbled yard F1009		
21 8 06	29a	west	F1009 cobbled yard surface		
21 8 06	30a	south	position of F1009		
21 8 06	31a	west	position of F1009		
21 8 06	32a	east	Cobbled yard F1009		
21 8 06	33a	east	Cobbled yard F1009		
21 8 06	34a	north	F1009 cobbled yard surface showing side water drain		
21 8 06	35a	east	position of F1009		
21 8 06	36a	east	position of F1009		

Film 7

SITE CODE	WE/06	SITE NAME	WOOD END CREATIVE INDUSTRIES CENTRE		
FILM NUMBER	7	FILM TYPE	200ASA PRINT		
DATE	FRAME NO	DIRECTION OF VIEW	DESCRIPTION	NOTES	SCALE
22 8 06	2	discarded	discarded	discarded	
22 8 06	3	north	position of F1009		2mtr
22 8 06	4	north	F1009 showing surface camber		500
22 8 06	5	south	F1009 showing position of		2mtr
22 8 06	6	north	F1009 showing position of		2mtr
22 8 06	7	west	F1009 showing position of	discarded	2mtr
22 8 06	8	north	F 1009 showing position of		2mtr
22 8 06	9	south	F1009 showing position of		2mtr
22 8 06	10	east	F1009 showing position of		2mtr
22 8 06	11	east	F016 stone covering heating channel ducts		2mtr
22 8 06	12	south	F1016 stone covering heating duct		500
22 8 06	13	north	F1016 stone covering heating duct		500
22 8 06	14	down	F1016 stone covering heating duct		500
22 8 06	15	down	F1016 stone covering heating duct	discarded	500
22 8 06	16	north	F1009 showing water run off to drainF1012		500
22 8 06	17	west	F1009 showing water run off to drainF1012		500
22 8 06	18	down	F1009 cobblesw		500
22 8 06	19	north	F1010 wall and stone pillars of entrance gates		500
22 8 06	20	down	F1010 wall and stone pillars of entrance gates		500
22 8 06	21	east	F1010 wall and entrance pillar		500
22 8 06	22	north	F1010 entrance wall and pillar	discarded	500
22 8 06	23	north	F1010 entrance wall and pillar	discarded	500
22 8 06	24	south east	F1010 entrance wall and stone pillar to		500
22 8 06	25	south east	F1009 and F1010 relationship of two		500
22 8 06	26	east	F1009 and F1010 relationship of two	discarded	500
22 8 06	27	ea st	F1011 stone wall		2mtr
22 8 06	28	west	F1011 stone wall	discarded	2mtr
22 8 06	29	west	F1011 stone wall		2mtr
22 8 06	30	north east	F1011 stone wall		2mtr
22 8 06	31	east	demolition of greenhouses		2mtr
22 8 06	32	east	demolition of greenhouses		
22 8 06	33	north	F1016 stone covering heating duct	discarded	
22 8 06	34	north	F1016 stone covering heating duct	discarded	
22 8 06	35	down	skeleton		500
22 8 06	36	down	skeleton		500
22 8 06	37	down	F1012 stone cover of drain duct		500



Film 8

SITE CODE	WE/06	SITE NAME	WOOD END CREATIVE INDUSTRIES CENTRE		
FILM NUMBER	8	FILM TYPE	200ASA PRINT		
DATE	FRAME NO	DIRECTION OF VIEW	DESCRIPTION	NOTES	SCALE
23 8 06	3a	down	F1012 stone culvert to drain		500
23 8 06	4a	south down	F1012 stone culvert to drain		500
23 8 06	5a	down	F1010 cutstone and brick entrance way		500
23 8 06	6a	west	position of F1010		500
23 8 06	7a	west	position of F1010		500
23 8 06	8a	west	F1013 stone wall	discarded	500
23 8 06	9a	south west	F1013 stone wall	discarded	500
23 8 06	10a	west	F1013 stone wall		500
23 8 06	11a	south	F1012 drain		500
23 8 06	12a	north	F1012 drain		500
23 8 06	13a	north	F1012 drain		500
23 8 06	14a	north	F1012 drain		500
23 8 06	15a	down	F1012 drain		500
23 8 06	16a	down	cut stone top of drain cover F1012		500
23 8 06	17a	east	F012drain		500
23 8 06	18a	east	F1012 drain		500
23 8 06	19a	south	F1012 drain		500
23 8 06	20a	east	F1011 stone wall		500
23 8 06	21a	south	F1011 stone wall		500
23 8 06	22a	east	F1011 stone wall		500
23 8 06	23a	north east	F1011 stone wall		500
23 8 06	24a	north	F1011 stone wall		500
23 8 06	25a	north	F1011 stone wall		2mtr
23 8 06	26a	west	F1011 stone wall		2mtr
23 8 06	27a	west	F1011 stone wall		500
23 8 06	28a	west	F1013 stone wall	discarded	500
23 8 06	29a	west	F1013 stone wall across site		500
23 8 06	30a	south down	F1013stone wall across site	discarded	500
23 8 06	31a	south	F1013 stone wall across site		500
23 8 06	32a	south	F1013 stone wall across site		500
23 8 06	33a	south	F1016 heating duct	discarded	500
23 8 06	34a	north	F1016 heating duct		2mtr
23 8 06	35a	east	F1013 F1012 F1009 view across site		2mtr
23 8 06	36a	south east	F1013 F1012 F1009 view across site		2mtr

Film 9

SITE CODE	WE/06	SITE NAME	WOOD END CREATIVE INDUSTRIES CENTRE		
FILM NUMBER	9	FILM TYPE	200ASA PRINT		
DATE	FRAME NO	DIRECTION OF VIEW	DESCRIPTION	NOTES	SCALE
23 8 06	2	north	section 1000 east of F1003		2mtr
23 8 06	3	north	section 1000 east of F1003	discarded	2mtr
23 8 06	4	east	section 1000 east of F1003		2mtr
23 8 06	5	west	stone wall F1011		2mtr
23 8 06	6	west	F1003 stone wall beneath brick wall Plantation Hill side		2mtr
23 8 06	7	west	F 1011 stone walls		2mtr
23 8 06	8	west	F1011 stone walls	discarded	2mtr
23 8 06	9	east	F1011 stone walls		2mtr
23 8 06	10	north	F1011 stone walls	discarded	2mtr
23 8 06	11	north	F1011 stone walls		2mtr
23 8 06	12	north	depth of soil and subsoil 1001 1002		2mtr
23 8 06	13	north	general view of site		2mtr
23 8 06	14	south	general view of site		2mtr
23 8 06	15	south	general view of site		500
23 8 06	16	down	in sondage 1017		500
23 8 06	17	down	in sondage 1018	discarded	500
23 8 06	18	down	in sondage 1019		500
23 8 06	19	north	F 1011 stone wall		500
23 8 06	20	east	F1011 stone wall		500
23 8 06	21	east	F1011 stone wall	discarded	2mtr
23 8 06	22	down	showing F1017 and 1018 being removed	discarded	2mtr
23 8 06	23	down	1002 subsoil		500
23 8 06	24	down	1002 subsoil		500
23 8 06	25	down	pink clay 1019 and subsoil 1002		2mtr
23 8 06	26	south	1002 subsoil and path of house		2mtr
23 8 06	27	down	1017 and 1018 being destroyed		2mtr
23 8 06	28	down	subsoil 1002 and 1019 clay		500
23 8 06	29	down	1019 clay	discarded	500
23 8 06	30	down	clay 1019 and subsoil 1002		500
23 8 06	31	down	F1012 being removed		500
23 8 06	32	east down	F1012 culvert open		500
23 8 06	33	east	showing stone and brick bottom F1012		2mtr
23 8 06	34	east	F1012 culvert open		2mtr
23 8 06	35	top	dressed top stone from culvert F1012		500
23 8 06	36	east	general view of site		2mtr
23 8 06	37	north	general view of site		2mtr

Film 10

SITE CODE	WE/06	SITE NAME	WOOD END CREATIVE INDUSTRIES CENTRE		
FILM NUMBER	10	FILM TYPE	200ASA PRINT		
DATE	FRAME NO	DIRECTION OF VIEW	DESCRIPTION	NOTES	SCALE
12 9 06	2	south	inside brick culvert showing curve to left	discarded	2mtr
12 9 06	3	south	inside brick culvert showing curve to left	discarded	2mtr
12 9 06	4	south	inside brick culvert showing construction		2mtr
12 9 06	5	south	inside brick culvert showing construction	discarded	2mtr
12 9 06	6	east	buttress construction		2mtr
12 9 06	7	east	buttress construction	discarded	2mtr
12 9 06	8	east	buttress construction		2mtr
12 9 06	9	north	stepped base of buttress		2mtr
12 9 06	10	north	clay from 10.5mtr auguring		500
12 9 06	11	down	augor hole and clay		500
12 9 06	12	down	augor hole and clay		500
12 9 06	13	east	clay at bottom of F1011		2mtr
12 9 06	14	east	clay at bottom of F1011		2mtr
12 9 06	15	east	clay at bottom of F1011	discarded	2mtr
12 9 06	16	east	clay at bottom of F1011		2mtr
12 9 06	17	east	clay at bottom of F1011	discarded	2mtr
12 9 06	18	east	clay at bottom of F1011		2mtr
12 9 06	19	east	clay at bottom of F1011		2mtr
12 9 06	20	east	clay at bottom of F1011	discarded	2mtr
12 9 06	21	north	top of wall F1011		2mtr
12 9 06	22	north	top and middle of wall F1011		
12 9 06	23	north	top of wall F1011	discarded	
12 9 06	24	north	section through F1011		
12 9 06	25	north	section through F1011	discarded	
12 9 06	26	north	F1003 wall and clay from auguring		2mtr
12 9 06	27	down	cut and edged stone slab F1012		500
12 9 06	28	down	cut and edged stone slab F1012	discarded	500
12 9 06	29	north	clay from 10.5mtr auguring		2mtr
12 9 06	30	east	culvert 1021		2mtr
12 9 06	31	east	culvert 1021	discarded	2mtr
12 9 06	32	east	culvert 1021		2mtr
12 9 06	33	east	culvert 1021		2mtr
12 9 06	34	down	culvert 1021		2mtr
12 9 06	35	north	culvert 1021 and entrance under wall to Crescent		2mtr
12 9 06	36	north	culvert 1021 and entrance under wall to Crescent	discarded	2mtr
12 9 06	37	north	culvert 1021 and entrance under wall to Crescent		2mtr

SITE CODE		WE/06	SITE NAME Wood End Creative Industries Centre		
FILM NUMBER		FILM TYPE 200ASA Print			
DATE	FRAME NO	DIRECTION OF VIEW	DESCRIPTION	NOTES	SCALE
12 9 16	1a	east	F1021 culvert showing bend		2mtr
12 9 06	2a	east	F1021 culvert showing bend		2mtr
12 9 06	3a	east	F1021 culvert showing bend		2mtr
12 9 06	4a	north	F1021 culvert showing bricked up end		2mtr
12 9 06	5a	north	F1021 culvert showing floor and sides		2mtr
12 9 06	6a	north	F1021 culvert showing bricked up end		2mtr
12 9 06	7a	north	F1021 wall of culvert and 1000		2mtr
12 9 06	8a	north	F1021 culvert and wall of F1003		2mtr
12 9 06	9a	north	F1021 culvert and wall of F1003		2mtr
12 9 06	10a	north	general view of site		2mtr
12 9 06	11a	north	wall side wall and fill		2mtr
12 9 06	12a	north	wall and arched wall		2mtr
SITE CODE		WE/06	SITE NAME Wood End Creative Industries Centre		
FILM NUMBER		FILM TYPE 200ASA Print			
DATE	FRAME NO	DIRECTION OF VIEW	DESCRIPTION	NOTES	SCALE
28 9 06	3a	west	F1003 Plantation hill corner of passage		
28 9 06	4a	west	underneath F1023	discarded	
28 9 06	5a	west	underneath F1023	discarded	
28 9 06	6a	west	underneath F1023		
28 9 06	7a	west	underneath F1023		
28 9 06	8a	west	underneath F1023		
28 9 06	9a	west	underneath F1023	discarded	
28 9 06	10a	west	underneath F1023	discarded	
28 9 06	11a	down	Floor of F1023	discarded	500
28 9 06	12a	south	Floor of F1023 and cellar opening		2mtr
28 9 06	13a	south	Floor of F1023 and cellar opening		2mtr
28 9 06	14a	down	Floor of F1023	discarded	500

Film 12

SITE CODE	WE/06	SITE NAME	WOOD END CREATIVE INDUSTRIES CENTRE		
FILM NUMBER	12	FILM TYPE	200ASA PRINT		
DATE	FRAME NO	DIRECTION OF VIEW	DESCRIPTION	NOTES	SCALE
21 9 06	3a	south	conservatory	discarded	
21 9 06	4a	south	conservatory	discarded	
21 9 06	5a	south	wood end	discarded	
21 9 06	6a	east	join in wall to conservatory		2mtr
21 9 06	7a	east	F1023 plantation hill height of garden fill		2mtr
21 9 06	8a	north	depth of 1001 start of reveal of F1023 top		2mtr
21 9 06	9a	north	F1023 reveal of top	discarded	
21 9 06	10a	north	F1023 reveal of top depth of soil and clay	discarded	
21 9 06	11a	north	F1023 clay top	discarded	
21 9 06	12a	north	F1023 clay top	discarded	
21 9 06	13a	north	F1023 clay top buttress Plantation Hill F1003	discarded	
21 9 06	14a	north	F1023 clay top buttress Plantation Hill F1003	discarded	
21 9 06	15a	north	F1023 clay top buttress Plantation Hill F1003	discarded	
21 9 06	16a	west	F1003 plantation Hill stone fill at side	discarded	500
21 9 06	17a	west	F1003 plantation Hill stone fill at side	discarded	500
21 9 06	18a	north	Back cellar brick wall clay fill 1005	discarded	500
21 9 06	19a	south	F1003 plantation Hill stone fill at side		2mtr
21 9 06	20a	north	F1003 plantation Hill stone fill at side		
21 9 06	21a	north	Fill in clay 1005	discarded	500
21 9 06	22a	north	Fill in clay 1005		
21 9 06	23a	north	brick wall F1003 stone fill	discarded	2mtr
21 9 06	24a	south	brick wall F1003 stone fill	discarded	2mtr
21 9 06	25a	south	brick wall F1003 stone fill	discarded	500
21 9 06	26a	west	brick wall F1003 stone fill	discarded	2mtr
21 9 06	27a	north	brick cellar wall . new build entrance to ice house	discarded	2mtr
21 9 06	28a	north	brick cellar wall . new build entrance to ice house	discarded	2mtr
21 9 06	29a	north	Entrance to F1023 from cellar	discarded	2mtr
21 9 06	30a	north	entrance to F1023	discarded	2mtr
21 9 06	31a	discarded			
21 9 06	32a	discarded			
21 9 06	33a	north	Bricked up entrance from cellar to F1023	discarded	500
21 9 06	34a	north	Bricked up entrance from cellar to F1023	discarded	500
21 9 06	35a	north	Bricked up entrance from cellar to F1023	discarded	500
21 9 06	36a	north	top reveal of brick arch to F1023		

Film 13

SITE CODE	WE/06	SITE NAME	WOOD END CREATIVE INDUSTRIES CENTRE		
FILM NUMBER	13	FILM TYPE	200ASA PRINT		
DATE	FRAME NO	DIRECTION OF VIEW	DESCRIPTION	NOTES	SCALE
22 9 06	2	north	fill 1001, 1002, F1003	discarded	2mtr
22 9 06	3	down	F1025 1024		2mtr
22 9 06	4	down	F1025 1024		2mtr
22 9 06	5	down	F1025 1024	discarded	2mtr
22 9 06	6	north	F1025, 1024, 1005, 1038, 1002, 1001		2mtr
22 9 06	7	north	top of F 1023	discarded	3mtr
22 9 06	8	north	top of F1023 F1025, 1024	discarded	2mtr
22 9 06	9	north	top of F1023 F1025, 1024		500
22 9 06	10	down	top of 1024 F1025		500
22 9 06	11	down	top of arch F1023	discarded	2mtr
22 9 06	12	south	top of arch F1023		2mtr
22 9 06	13	south	top of arch F1023	discarded	2mtr
22 9 06	14	south	Arch of F1023, 1024 F1025		500
22 9 06	15	south	Arch of F1023, 1024 F1025	discarded	500
22 9 06	16	south	top of F1023		500
22 9 06	17	down	top of F 1023	discarded	500
22 9 06	18	down	top of F 1023	discarded	500
22 9 06	19	down	north end of F1023		500
22 9 06	20	south	end of F1023		500
22 9 06	21	south	end of F1023	discarded	500
22 9 06	22	south	north end of F1023	discarded	500
22 9 06	23	south	north end of F1023		500
22 9 06	24	south	north end of F1023		2mtr
22 9 06	25	south	north end of F1023 stone step		2mtr
22 9 06	26	south	north end of F1023 entrance		2mtr
22 9 06	27	south	north end of F 1023	discarded	2mtr
22 9 06	28	south	north end of F 1023 stone wall interior		2mtr
22 9 06	29	south	north end of F1023 stone wall interior		2mtr
22 9 06	30	south	F1023 stone wall interior and exterior		500
22 9 06	31	north	F1003 wall plantation hill	discarded	500
22 9 06	32	north	Stone slab base F1026	discarded	500
22 9 06	33	north	Stone slab base F1026		500
22 9 06	34	north	Stone slab base F1026		500
22 9 06	35	south	Stone floor F1026 F1023	discarded	500
22 9 06	36	south	Stone floor F1026 F1023		500
22 9 06	37	down	Stone floor F1026 and top of F1028	discarded	500

Film 14

SITE CODE	WE/06	SITE NAME	SCALE		
		Wood End Creative Industries Centre			
FILM NUMBER	14	FILM TYPE	200ASA Print		
DATE	FRAME NO	DIRECTION OF VIEW	DESCRIPTION	NOTES	SCALE
25 9 06	3	east	F1003 Plantation Hill	discarded	2mtr
25 9 06	4	east	F1003 plantation hill and top F1023, 1038, 1005	discarded	2mtr
25 9 06	5	east	F1003 plantation hill, top F1023		
25 9 06	6	north	F1003 plantation hill, top F1023, 1005		
25 9 06	7	north	top F1023	discarded	2mtr
25 9 06	8	north	top F1023	discarded	2mtr
25 9 06	9	north	top F1023	discarded	2mtr
25 9 06	10	north	F1003, top F1023, 1005		
25 9 06	11	north	F1003, top F1023, 1005		
25 9 06	12	south	top F1023		
25 9 06	13	south	top F1023 cellar wall		
25 9 06	14	south	top F1023	discarded	500
25 9 06	15	south	top F1023		
25 9 06	16	south	F1003 Plantation hill and cellar wall		
25 9 06	17	south	F1003 Plantation hill and cellar wall	discarded	500
25 9 06	18	east	F1003 Plantation hill	discarded	500
25 9 06	19	north	F1003 Plantation hill and stone fill	discarded	500
25 9 06	20	north	F1003 Plantation hill and stone fill	discarded	500
25 9 06	21	north	cellar opening to F1023	discarded	500
25 9 06	22	north	opening to F1023	discarded	500
25 9 06	23	north	opening to f1023 showing stone side	discarded	500
25 9 06	24	north	opening to F1023		
25 9 06	25	north	F1003 Plantation Hill stone fill F1023		
25 9 06	26	north	1005	discarded	500
25 9 06	27	north	1005	discarded	500
25 9 06	28	north	1005	discarded	500
25 9 06	29	north	1005 and start of 1024	discarded	2mtr
25 9 n06	30	north	1024	discarded	2mtr
25 9 06	31	north	1024	discarded	2mtr
25 9 06	32	north	1024 1025		
25 9 06	33	north	1024 1025		
25 9 06	34	north	F1003 F1023 1024 1025	discarded	500
25 9 06	35	north	F1003 F1023 1024 1025	discarded	2mtr
25 9 06	36	north	F1003 F1023 1024 1025	discarded	2mtr
25 9 06	37	north	F1003 1024 1025	discarded	2mtr

Film 15

SITE CODE	WE/06	SITE NAME	SCALE		
		Wood End Creative Industries Centre			
FILM NUMBER	15	FILM TYPE	200ASA Print		
DATE	FRAME NO	DIRECTION OF VIEW	DESCRIPTION	NOTES	SCALE
26 9 06	2	north	F1028 sump , 1029 stone fill		500
26 9 06	3	north	F1028 sump , 1029 stone fill	dis arded	500
26 9 06	4	south	F1028, F1023		2mtr
26 9 06	5	south	F1028, F1023	dis arded	2mtr
26 9 06	6	south	F1028, F1023	dis arded	2mtr
26 9 06	7	north	F1001,1002,1005,1003,		2mtr
26 9 06	8	down	F1028, sump 1029	dis arded	2mtr
26 9 06	9	down	F1028 sump 1029		2mtr
26 9 06	10	down	F1028		2mtr
26 9 06	11	down	F1028 west		2mtr
26 9 06	12	down south	F1028	dis arded	2mtr
26 9 06	13	south	F1028 F1023south	dis arded	2mtr
26 9 06	14	south	F1028, F1023	dis arded	2mtr
26 9 06	15	south	F1028 , F1023	dis arded	2mtr
26 9 06	16	down south	F1028, F1023		2mtr
26 9 06	17	down	F1023 sondage	dis arded	500
26 9 06	18	down	F1023 sondage	dis arded	500
26 9 06	19	down	F1023 sondage		500
26 9 06	20	south	F1023	dis arded	2mtr
26 9 06	21	south	F1023		
26 9 06	22	south	1005, cellar north wall	dis arded	2mtr
26 9 06	23	south	1005, cellar north wall		
26 9 06	24	east	1005	dis arded	2mtr
26 9 06	25	north	F1003,plantation HillF1023, F1028		2mtr
26 9 06	26	discarded			
26 9 06	27	west	F1023		
26 9 06	28	west	F1023	dis arded	2mtr
26 9 06	29	north	F1028, 1030		2mtr
26 9 06	30	south	F1028, 1030		2mtr
26 9 06	31	north	F1028, 1030		2mtr
26 9 06	32	north	F1028, 1031		2mtr
26 9 06	33	east	F1028 1031		2mtr
26 9 06	34	north	1005, 1038	dis arded	2mtr
26 9 06	35	north	1038, 1039		2mtr
26 9 06	36	north	1038 1039		2mtr
26 9 06	37	east	1038, 1005	dis arded	2mtr



Film 17

SITE CODE	WE/06	SITE NAME	Wood End Creative Industries Centre		
FILM NUMBER	17	FILM TYPE	200ASA Print		
DATE	FRAME NO	DIRECTION OF VIEW	DESCRIPTION	NOTES	SCALE
28 9 06	1a	down	1033 silt in passage F1023	discarded	
28 9 06	2a	south	1033 fill of passage F1023		
28 9 06	3a	down	1036 bottom of sump		500
28 9 06	4a	down	F1035, 1036 bottom of sump		500
28 9 06	5a	down	F1035, 1036 bottom of sump		500
28 9 06	5a	down	F1035, 1036 bottom of sump		500
28 9 06	6a	down	F1035, 1036 bottom of sump		500
28 9 06	7a	down	F1035, 1036 bottom of sump		500
28 9 06	8a	down	sump in relation to passage way		500
28 9 06	9a	down	sump bottom		500
28 9 06	10a	north	sump bottom		500
28 9 06	11a	discarded		discarded	
28 9 06	12a	discarded		discarded	
28 9 06	13a	discarded		discarded	
28 9 06	14a	north	view of site		
28 9 06	15a	east	view of site		
28 9 06	16a	north	view of site		
28 9 06	17a	north	F1004 wall across site		
28 9 06	18a	north	F1004 wall across site		
28 9 06	19a	down	configuration of cobbles F1009		
28 9 06	20a	south	Wood End		
28 9 06	21a	south	Wood End	discarded	
28 9 06	22a	across	view of site		
28 9 06	23a	east	view of site	discarded	
28 9 06	24a	north	view of site	discarded	
28 9 06	25a	east	cut of clay 1005, 1038	discarded	
28 9 06	26a	south	view of site		
28 9 06	27a	south	view of site	discarded	
28 9 06	28a	east	view of site 1005 1038		
28 9 06	28a	north	west end of F1004 brick fill	discarded	2mtr
28 9 06	30a	west	west end of F1004 brick fill		2mtr
28 9 06	31a	south	west end		
28 9 06	32a	north	F1004 wall across site		2mtr
28 9 06	33a	north	F1004 wall across site	discarded	2mtr
28 9 06	34a	north	F1004 wall across site	discarded	2mtr
28 9 06	35a	north	F1004 wall across site		
28 9 06	36a	north	F1004 wall across site	discarded	2mtr

Film 18

SITE CODE	WE/06	SITE NAME	WE/06	SITE NAME	WE/06	SCALE
		Wood End Creative Industries Centre		Wood End Creative Industries Centre		
FILM NUMBER	18	FILM TYPE	200ASA Print			
DATE	FRAME NO	DIRECTION OF VIEW	DESCRIPTION	NOTES	SCALE	
2 10 06	2	north	F1004 stone wall		2mtr	
2 10 06	3	north	F1004 stone wall	discarded	2mtr	
2 10 06	4	north	F1004 stone wall		2mtr	
2 10 06	5	north	F1004 stone wall	discarded	2mtr	
2 10 -06	6	north	F1004 stone wall	discarded	2mtr	
2 10 06	7	north	F1004 stone wall	discarded	2mtr	
2 10 06	8	north	F1004 stone wall		2mtr	
2 10 06	9	north	F1004 stone wall	discarded	2mtr	
2 10 06	10	north	F1004 stone wall	discarded	2mtr	
2 10 06	11	north	F1004 stone wall		2mtr	
2 10 06	12	north	F1004 stone wall		2mtr	
2 10 06	13	north	F1004 stone wall		2mtr	
2 10 06	14	north	F1004 stone wall		2mtr	
2 10 06	15	north	F1004 stone wall		2mtr	
2 10 06	16	north	F1004 stone wall		2mtr	
2 10 06	17	north	F1004 stone wall		2mtr	
2 10 06	18	north	F1004 stone wall		2mtr	
2 10 06	19	north	F1004 stone wall		2mtr	
2 10 06	20	north	F1004 stone wall		2mtr	
2 10 06	21	north	F1004 stone wall		2mtr	
2 10 06	22	north	F1004 stone wall		2mtr	
2 10 06	23	north	F1004 stone wall		2mtr	
2 10 06	24	north	F1004 stone wall		2mtr	
2 10 06	25	east	F1004 top of wall		2mtr	
2 10 06	26	north	F1004 wall face		2mtr	
2 10 06	27	north	F1004 wall face		2mtr	
2 10 06	28	north	F1004 wall face		2mtr	
2 10 06	29	north	F1004 wall face		2mtr	
2 10 06	30	north	F1004 wall face		2mtr	
2 10 06	31	north	F1004 wall face		2mtr	
2 10 06	32	north	F1004 wall		2mtr	
2 10 06	33	north	F1004 wall face	discarded	2mtr	
2 10 06	34	north	F1004 wall face	discarded	2mtr	
2 10 06	35	north	F1004 base of	discarded	500	
2 10 06	36	north	F1004 base of		500	
2 10 06	37	west	F1004 top of wall		2mtr	

Film 19

SITE CODE	WE/06	SITE NAME	WOOD END CREATIVE INDUSTRIES CENTRE		
FILM NUMBER	19	FILM TYPE	200ASA PRINT		
DATE	FRAME NO	DIRECTION OF VIEW	DESCRIPTION	NOTES	SCALE
2 10 06	2	discarded		discarded	
2 10 06	3	discarded		discarded	
2 10 06	4	discarded		discarded	
2 10 06	5	down	first reveal of the ice house base	discarded	
2 10 06	6	north	sump of the IceHouse	discarded	
2 10 06	7	north	sump and base of Ice House		
2 10 06	8	down	base of Ice House	discarded	500
2 10 60	9	down	base of Ice House		2mtr
2 10 06	10	down	fill above Ice house		2mtr
2 10 06	11	north	fill above Ice house	discarded	
2 10 06	12	north	fill above Ice house	discarded	
2 10 06	13	down	ice house and tunnel		
2 10 06	14	down	ice house and tunnel	discarded	2mtr
2 10 06	15	down	ice house and tunnel	discarded	2mtr
2 10 06	16	down	sump of IceHouse and tunnel	discarded	2mtr
2 10 06	17	north	fill above Ice House		
2 10 06	18	north	fill above Ice house	discarded	
2 10 06	19	north	fill above Ice house	discarded	
2 10 06	20	north	fill above Ice house	discarded	
2 10 06	21	north	fill above Ice house	discarded	
2 10 06	22	north	fill above Ice house	discarded	
2 10 06	23	north	fill to wall above Ice House and tunnel		
2 10 06	24	north	fill to wall above Ice House and tunnel	discarded	
2 10 06	25	north	fill to wall above Ice House and tunnel	discarded	
2 10 06	26	north	fill to wall above Ice House and tunnel	discarded	
2 10 06	27	north	fill to wall above Ice House and tunnel	discarded	
2 10 06	28	north	fill to wall above Ice House and tunnel	discarded	
2 10 06	29	south	tunnel	discarded	2mtr
2 10 06	30	south	tunnel	discarded	2,mtr
2 10 06	31	south	tunnel	discarded	2mtr
2 10 06	32	west	tunnel		
2 10 06	33	west	tunnel		
2 10 06	34	down	entrance to tunnel		
2 10 06	35	down	slabs of sump		500
2 10 06	36	down	slabs of sump		500
2 10 06	37	down	footprint of Ice House base	discarded	500

Film 20

SITE CODE	WE/06	SITE NAME	WOOD END CREATIVE INDUSTRIES CENTRE		
FILM NUMBER	20	FILM TYPE	200ASA PRINT		
DATE	FRAME NO	DIRECTION OF VIEW	DESCRIPTION	NOTES	SCALE
3 10 06	3a	south	west side		
3 10 06	4a	east	garden fill		
3 10 06	5a	south	garden fill		
3 10 06	6a	down	F1040 brick plinth		
3 10 06	7a	south	F1040	discarded	2mtr
3 10 06	8a	south	F1040	discarded	2mtr
3 10 06	9a	south	F1040	discarded	2mtr
3 10 06	10a	south	F1040		
3 10 06	11a	north	garden layers 1002, 1038 1006	discarded	
3 10 06	12a	north	garden layers 1002, 1038 1006	discarded	
3 10 06	13a	east	garden layers 1002, 1038 1006		
3 10 06	14a	east	garden layers 1002, 1038 1006		
3 10 06	15a	north	garden layers 1002, 1038 1006		
3 10 06	16a	north	garden layers 1002, 1038 1039		
3 10 06	17a	north	garden layers 1002 1038 1039	discarded	2mtr
3 10 06	18a	south	1038 1039		2mtr
3 10 06	19a	south	tunnel entrance and west wall		500
3 10 06	20a	west	tunnel entrance and west wall	discarded	2mtr
3 10 06	21a	west	tunnel entrance and west wall	discarded	2mtr
3 10 06	22a	north	tunnel entrance and west wall	discarded	2mtr
3 10 06	23a	west	fill of garden	discarded	
3 10 06	24a	west	fill butting 1039 to tunnel		2mtr
3 10 06	25a	east	view of site	discarded	
3 10 06	26a	east	view of site	discarded	
3 10 06	27a	north	view of site	discarded	
3 10 06	28a	east	view of site	discarded	
3 10 06	29a	east	fill of site 1002 1038 1039 1006		
3 10 06	30a	west	view of site	discarded	
3 10 06	31a	east	breaking into f1023	discarded	
3 10 06	32a	west	breaking into f1023	discarded	
3 10 06	33a	west	garden wall and tunnel spoil		
3 10 06	34a	west	F1023 and wall		
3 10 06	35a	west	F1023 and wall	discarded	
3 10 06	36a	south	F1023 and wall	discarded	
3 10 06			back wall of cellar and opening of tunnel entrance		2mtr

Film 21

SITE CODE	WE/06	SITE NAME Wood End Creative Industries Centre	NOTES	SCALE	
FILM NUMBER	21	FILM TYPE 200ASA Print			
DATE	FRAME NO	DIRECTION OF VIEW	DESCRIPTION	NOTES	SCALE
3 10 06	2	east	fill of site 1002 1038 1006	discarded	
3 10 06	3	east	fill of site 1002 1038 1006		
3 10 06	4	east	fill of site 1002 1038 1006		
3 10 06	5	east	fill of site 1002 1038 1006	discarded	
3 10 06	6	east	fill of site 1002 1038 1006	discarded	
3 10 06	7	south	fill of site 1002 1038 1006	discarded	
3 10 06	8	north	wall F1004		500
3 10 06	9	north	wall F1004		500
3 10 06	10	south	end of spur of F1004		500
3 10 06	11	south	end of spur of F1004	discarded	500
3 10 06	12	east	spur off f1004		500
3 10 06	13	east	spur off f1004		500
3 10 06	14	south	spur off f1004	discarded	500
3 10 06	15	down	clay bottom underneath f1004		500
3 10 06	16	north	wall f1004		500
3 10 06	17	north	wall f1004		2mtr
3 10 06	18	north	wall F1004	discarded	2mtr
3 10 06	19	north	wall F1004	discarded	2mtr
3 10 06	20	north	wall F1004		2mtr
3 10 06	21	west	spur off side F1004	discarded	2mtr
3 10 06	22	south	wall F1004		2mtr
3 10 06	23	west	wall F1003	discarded	2mtr
3 10 06	24	west	wall F1003		2mtr
3 10 06	25	south	wall joint F1003 f1004		2mtr
3 10 06	26	south	top opt wallis F1003 F1004		2mtr
3 10 06	27	south	top opt wallis F1003 F1004	discarded	2mtr
3 10 06	28	north	east end F1004		500
3 10 06	29	north	east end F1004		500
3 10 06	30	north	east end F1004	discarded	500
3 10 06	31	north	west end F1004	discarded	500
3 10 06	32	north	west end F1004	discarded	500
3 10 06	33	north	wall f1004		500
3 10 06	34	north	fill of clay 1 006	discarded	500

Film 22

SITE CODE	WE/06	SITE NAME	SCALE		
		Wood End Creative Industries Centre			
FILM NUMBER	22	FILM TYPE	200ASA Print		
DATE	FRAME NO	DIRECTION OF VIEW	DESCRIPTION	NOTES	SCALE
4 10 06	2	east	view of site	discarded	500
4 10 06	3	down	top of spur f1004	discarded	500
4 10 06	4	down	clay under stone f1004		500
4 10 06	5	down	1038 near wall F1004		500
4 10 06	6	down	1038 near wall F1004	discarded	500
4 10 06	7	east	top of spur f1004	discarded	2mtr
4 10 06	8	north	clay fill	discarded	2mtr
4 10 06	9	north	clay fill	discarded	2mtr
4 10 06	10	east	clay fill		2mtr
4 10 06	11	east	fill of 1002, 1006, 1038		
4 10 06	12	east	fill of 1002, 1006, 1038	discarded	
4 10 06	13	east	fill of 1002, 1006, 1038		
4 10 06	14	east	wall of cellar		
4 10 06	15	east	fill of site	discarded	
4 10 06	16	down	top of F1004		2mtr
4 10 06	17	down	top of F1004	discarded	500
4 10 06	18	west	top of F1004		2mtr
4 10 06	19	west	top of F1004	discarded	2mtr
4 10 06	20	west	top of F1004	discarded	2mtr
4 10 06	21	north	F1004 south face		2mtr
4 10 06	22	north	F1004 south face	discarded	2mtr
4 10 06	23	north	F1004 south face		2mtr
4 10 06	24	north	F1004 south face	discarded	2mtr
4 10 06	25	north	east end F1004 south face		2mtr
4 10 06	26	west	end on F1004		2mtr
4 10 06	27	down	top of F1004		2mtr
4 10 06	28	north	under stone F1004		500
4 10 06	29	down	clay under bottom F1004		500
4 10 06	30	down	clay under bottom F1004		500
4 10 06	31	down	black clay under bottom F1004	discarded	500
4 10 06	32	down	black clay under bottom F1004		500
4 10 06	33	south	view of interiors of cellars and conservatory		
4 10 60	34	south	view of interiors of cellars and conservatory		
4 10 06	35	east	clay fill	discarded	
4 10 06	36	east	view of site		
4 10 06	37	north	clay fill		

Film 23

SITE CODE	WE/06	SITE NAME	WOOD END CREATIVE INDUSTRIES CENTRE		
FILM NUMBER	23	FILM TYPE	200ASA PRINT		
DATE	FRAME NO	DIRECTION OF VIEW	DESCRIPTION	NOTES	SCALE
2 10 06	2	north	Wall F1004	discarded	
2 10 06	3	north	Wall F1004	discarded	
2 10 06	4	north	wall F1004		
2 10 06	5	north	1038, 1002 1006		
2 10 06	6	north	F1004 brick west end		
2 10 06	7	north	bottom of F1004, 1038, 1037		2mtr
2 10 06	8	north	bottom of F1004, 1038, 1037		2mtr
2 10 06	9	north	bottom of F1004, 1038, 1037		2mtr
2 10 06	10	north	bottom of F1004, 1038, 1037		2mtr
2 10 06	11	north	bottom of F1004, 1037		2mtr
2 10 06	12	north	bottom of F1004, 1037		2mtr
2 10 06	13	down	1037 1038 below f1004		500
2 10 06	14	north	fill		
2 10 06	15	north	fill		
2 10 06	16	north	fill		
2 10 06	17	north	wall f1003		
2 10 06	18	north	wall f1003		
2 10 06	19	north	wall F1003		
2 10 06	20	west	slab under buttress		
2 10 06	21	west	slab under buttress		
2 10 06	22	north	wall F1003		
2 10 06	23	north	wall F1003		
2 10 06	24	east	view across site		
2 10 06	25	north	F1004 wall		
2 10 06	26	north	F1004		
2 10 06	27	north	fill		
2 10 06	28	north	fill		
2 10 06	29	north	wall F1003 and fill		
2 10 06	30	north	fill		
2 10 06	31	north	fill and F1004		
2 10 06	32	north	fill		
2 10 06	33	north	wall F1004 and clay		
2 10 06	34	south	view across site		
2 11 06	35	south	view across site		
2 10 06	36	south	view across site		
2 10 06	37	south	view across site		









SITE NAME		WOOD END CREATIVE INDUSTRIES CENTRE		SITE CODE		WE 06	
Museum Accession no.		2006.708		Box no 194			
Mus. Acc. No.	CONTEXT	Material	No.	Description/Interpretation			
708.36	1000	Alloy	1	Ring			
708.37	1000	Paper	1	Paper			
708.38	1000	Clay pipe	3	Clay pipe stem fragments			
708.39	1000	Glass	1	Fragment of glass bottle			
708.40	1000	Mortar	1	Fragment of mortar			
708.41	1000	Flint	1	Flint noddules			
708.42	1001	Lead	1	Green house glass			
708.43	1001	Iron	1	Nail			
708.44	1001	Clay pipe	5	Five fragments of stem & 1 fragment of bowl			
708.45	1001	Brass/copper	3	Bell crank			
708.46	1001	iron	4	Nails			
708.47	1001	Flint	4	Flint noddules			
708.48	1001	Glass	1	Bottle			
708.49	1001	Stone	1	tile fragment			
708.50	1001	Brass	1	Lamp part			
708.51	1001	Glass	11	Fragments of glass			
708.52	1001	Iron	2	Fragments of architectural iron			
708.53	1001	Iron	1	Unknown			
708.54	1001	Glass	6	Glass bottles etc			
708.55	1001	Worked bone	2	Buttom and part of hairbrush			
708.56	1001	Metal	1	Unknown			
708.57	1001	Bakelite	2	Unknown			
708.58	1001	Clay pipe	2	Clay pipe stem fragments			
708.59	1001	Metal	1	Bottle top			
708.60	1001	Glass	1	Fragment of window glass			
708.61	1001	Cuttlefish bone?	1	Cuttle fish bone fragment			

708.62	1001	Iron & ceramic	1	Bottle stopper
708.63	1001	Glass	1	Fragment of bottle glass
708.64	1003	Clay pipe	1	Clay pipe stem fragments
708.65	1006	Flint	1	1 piece of flint not a tool but possibly worked
708.66	1006	Glass	1	Glass fragment
708.67	1006	Clay pipe	1	Clay pipe stem fragments
708.68	1007	Glass	1	Glass fragment
708.69	1031	Iron	6	Iron grid from sump of ice house
708.70	1037	Clay pipe	2	Clay pipe stem fragments
708.71	1037	Glass	1	Glass fragment
708.72	2003	Glass	7	Fragments of glass bottles

SITE NAME	WOOD END CREATIVE INDUSTRIES CENTRE		
SITE CODE	WE 06		
CONTEXT	Medieval	Post Medieval	Modern
1000			
1001			
1003			
1005			
1006			
1007			
1009			
1022			
1030			
1037			
1038			
2003			

**ANNEX 10 – PHOTOGRAPHS REFERRED TO IN THE TEXT**



PHOTOGRAPH 1 SHOWING SECTION EXPOSED AFTER REMOVAL OF WALL F1003. SCALES 2m & 1m



PHOTOGRAPH 2 WALL F1004  
LOOKING WEST  
SCALES 2m & 500mm



PHOTOGRAPH 3 DETAIL OF BLOCKS IN WALL F1004 SCALES 1m & 500mm




PHOTOGRAPH 4  
DETAIL OF BUTRESS F1022  
SCALES 2m 7 500mm





PHOTOGRAPH 5 CULVERT DRAIN F1012  
SCALE 500mm

RIGHT  
PHOTOGRAPH 6 19<sup>TH</sup> CENTURY COBBLED YARD SURFACE  
F1009 SCALE 500mm



PHOTOGRAPH 7  
EXPOSED SIDE OF BRICK TUNNEL F1023  
BETWEEN THE HOUSE (TO THE LEFT)  
AND THE SITE OF THE ICE HOUSE  
SCALES 2m & 500mm

RIGHT  
PHOTOGRAPH 8  
THE HOUSE END OF THE TUNNEL  
HORIZONTAL SCALE 500mm







PHOTOGRAPHS 9 AND 10  
SHOWING DETAILS OF THE BASE  
OF THE ICE HOUSE  
ABOVE COBBLE FILL 1024  
LEFT STONE THRESHOLD F1026  
HORIZONTAL SCALES 500mm



PHOTOGRAPH 11  
SHOWING RELATIONSHIP BETWEEN ICE HOUSE SUMP  
AND TUNNEL END.  
SCALES 2M & 500mm



RIGHT  
PHOTOGRAPH 12  
DETAIL OF THE END OF THE TUNNEL  
F1023  
SCALES 2m & 500mm