








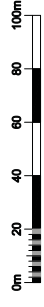


Geophysical Survey Over Farm Highnam Gloucestershire

Abstraction and interpretation of magnetic anomalies

-  Positive linear anomaly - possible ditch-like feature
-  Linear anomaly - ridge and furrow
-  Positive linear anomaly - possible land drain
-  Positive linear anomaly - former field boundary
-  Discrete positive response - possible pit-like feature
-  Magnetic debris - spread of magnetically ferromagnetic/ferrous material
-  Magnetic disturbance from ferrous material
-  Strong multiple dipolar linear anomaly - pipeline / cable / service
-  Strong dipolar anomaly - ferrous object

SCALE 1:2000



SCALE 1:2000

