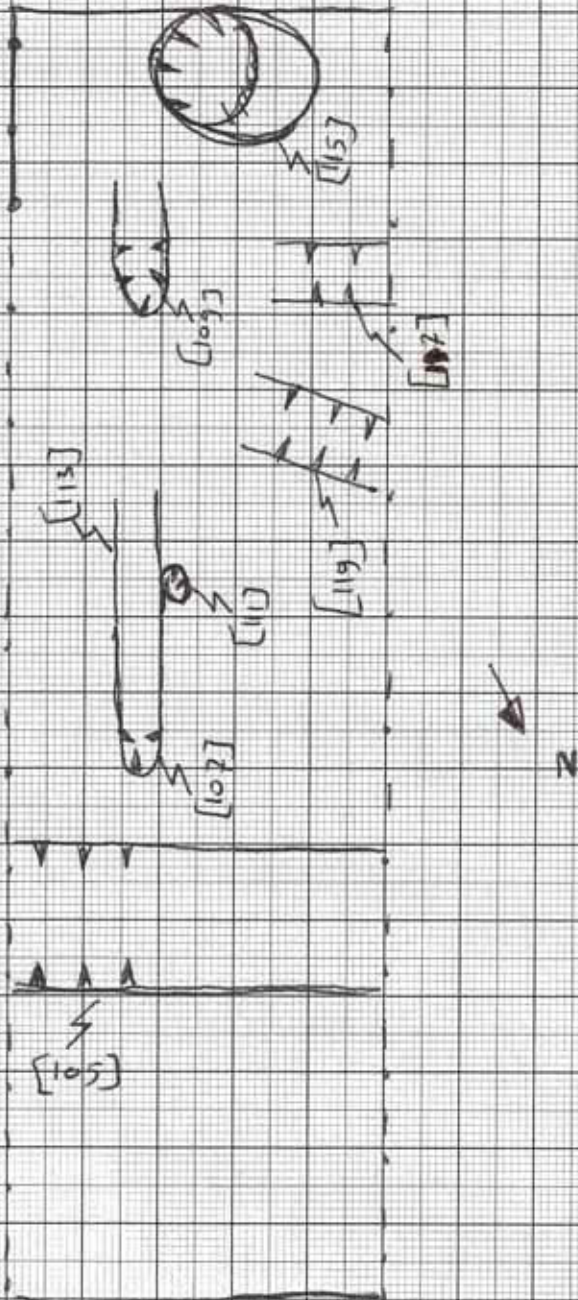




SITE NAME EXETER ROAD, TOPSHAM		SITE CODE AARD 15		AREA N/A		TRENCH No. 1	
Length		Width 1.80 m		Ground level (AOD) N/A		Max. depth 1.30 m	
Plan Nos		Section Nos		Colour photos Film Frames		B & W photos Film Frames	
						Co-ordinates <input type="checkbox"/> Site Grid <input type="checkbox"/> OS	
GPS		1.1, 1.2, 1.3, 1.4, 1.5, 1.6, 1.7		(102-0336. TRENCH 8001) (102-0313/0315) (102-0337)			
Context No.		Context type		Description		Dimensions	
100		LAYER		LOOSE DARK BLACKISH GREY SANDY SILT. TOPSOIL		THICKNESS: 0.20 m	
101		LAYER		MAKE UP GROUND		THICKNESS: 0.30 m	
102		LAYER		MAKE UP GROUND		THICKNESS: 0.20 m	
103		LAYER		SUB SOIL MID BROWNISH RED, SANDY CLAY WITH GRAVEL		THICKNESS: 0.30 m	
104		LAYER		NATURAL SUBSTRAT, FIRM GRAVEL WITH ORANGE SAND			
105		CUT		CUT OF A DITCH			
106		FILL		FILL OF [105]			
107		CUT		CUT OF A GULLY TERMINOUS			
108		FILL		FILL OF [107]			
109		CUT		CUT OF A GULLY TERMINOUS			
110		FILL		FILL OF [109]			
111		CUT		CUT OF PIT			
112		FILL		FILL OF [111]			
113		CUT		CUT OF GULLY			
114		FILL		FILL OF [113]			
115		CUT		CUT OF PROBABLE WELL			
116		FILL		FILL OF [115]			
117		CUT		CUT OF A GULLY			
118		FILL		FILL OF [117]			
119		CUT		CUT OF A GULLY			
120		FILL		FILL OF [120]			
121		CUT		CUT OF A PARTIALLY EXPOSED FEAT. 3.44 m length			
FINDS 122		FILL		FILL OF [121] DARK GREY SILTY SAND 70.47 m wide			
Material		Context No.		Qty		Material	
						Context No.	
FLINT		(116)		1 BAG			
POT		(118)		1 BAG			
RF No.		Sample Nos					
Recorded by: EV		Date 16/9/15		Checked by:		Date	

NOT IN SCALE



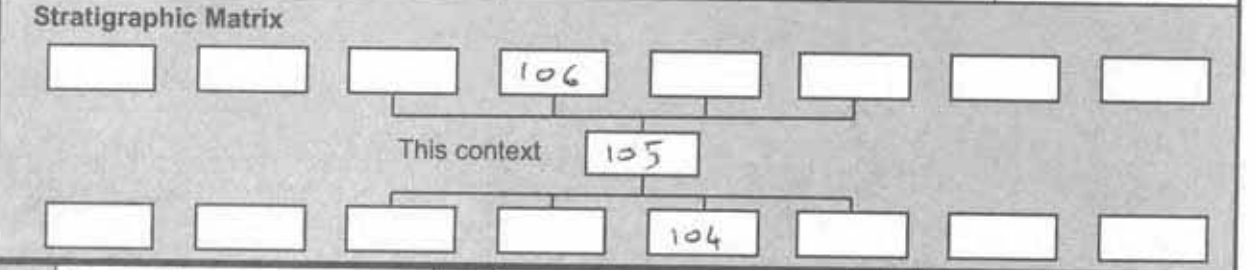
CONTEXT RECORDING SHEET

SITE CODE: AELD 15	Location: TRENCH W/EA 1	Grid Ref: N/A	Type: CUT	Context No. 105
------------------------------	--	-------------------------	---------------------	---------------------------

DEPOSIT: 1. Colour: 1. LINEAR 2. Composition/Particle size: 2. N/A 3. Compaction: 3. SHARP / VERTICAL / STEEP 4. Inclusions: 4. SHARP SHARP / ROUNDED CONCAVE 5. Horizon clarity: 5. N-W / S-E 6. Contamination risk: 7. Methods and conditions: 8. Other comments:	CUT: 1. Shape in plan 2. Corners 3. Sides 4. Base 5. Orientation 6. Other comments Draw profile overleaf
--	--

6. LINEAR DITCH THAT CROSS OVER TRENCH 1

Plan No: GPS	Section No: 1.1	Lgth: > 0.70m	Width: 1.00m	Thickness/Depth: 0.55m
---------------------	------------------------	-------------------------	---------------------	-------------------------------



Earlier	Covered by:	Contemporary	Physical relationships	Later than	Covers:
	Filled by: 106		Feature Label:		Fill of:
	Cut by:		Includes:		Cuts: 104
	Butted by:		Same as:		Butts:

Interpretation and discussion:	Internal	External <input checked="" type="checkbox"/>	Structural	Other
--------------------------------	----------	--	------------	-------

CUT OF A (ROMAN?) DITCH THAT RUNS PARALLEL TO THE OLD ROMAN STREET FROM TOPSHAM TO EXETER. PROBABLY IT WAS A ROUNDED DITCH FOR FIELD SYSTEM. PROBABLY THE SAME FEATURE WAS ALREADY DUG DURING THE 1974 EXCAVATION NEAR THE AREA.

Provisional date:

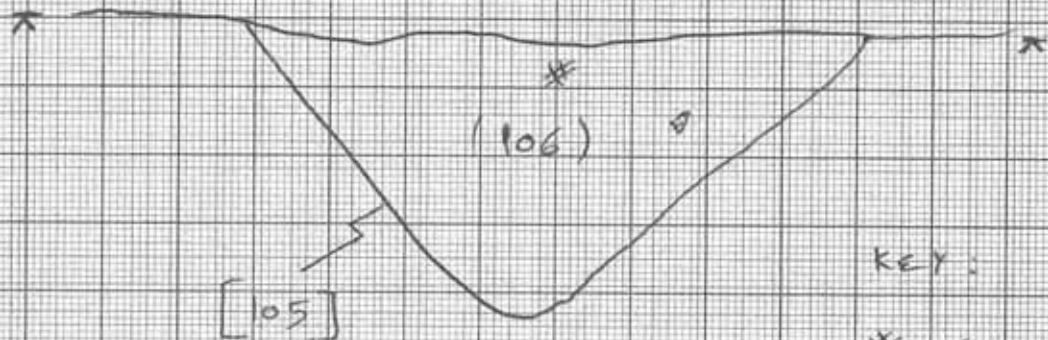
Registered Artefacts: <input checked="" type="checkbox"/>	Finds
Environmental Samples: <input checked="" type="checkbox"/>	Specify anything not below: <input type="checkbox"/>
	<input checked="" type="checkbox"/> None <input type="checkbox"/> Pot <input type="checkbox"/> Bone <input type="checkbox"/> CBM <input type="checkbox"/> Flint <input type="checkbox"/> Metal <input type="checkbox"/> Glass <input type="checkbox"/> Wood

Completed by: EV	Date: 16/9/15	Checked by:	Date:
-------------------------	----------------------	-------------	-------



Sketch of Profile/Plan

NOT IN SCALE



KEY:

= CHARCOAL

D = GRAVEL

Levels

OD Highest: /

OD Lowest: /

OD Others: /

Other Information

Site Book References

Photo (film and photo number)

Digital: 102-0316 / 0317

Black and White:

Colour:

Checked interpretation:

Basic Interpretation:

Basic Process:

Sketch of Profile/Plan

SEE TO [105]

Levels

OD Highest: ✓

OD Lowest: ✓

OD Others ✓

Other Information

Site Book References

Photo (film and photo number)

Digital: 102-0316/0317

Black and White:

Colour:

Checked interpretation:

Basic Interpretation:

Basic Process:

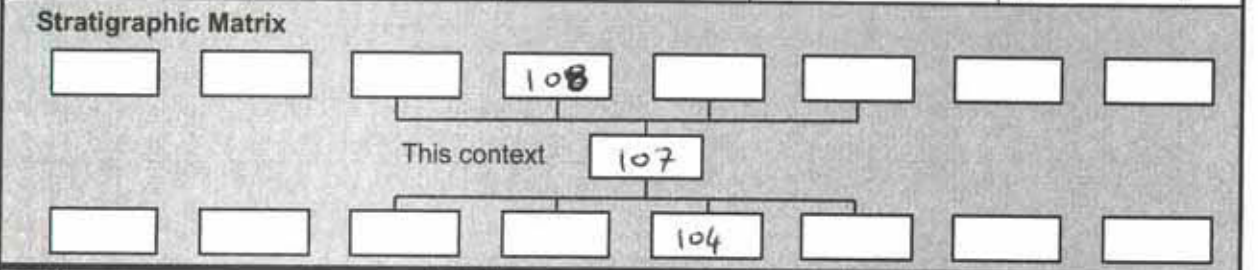
CONTEXT RECORDING SHEET

SITE CODE: AEND 15	Location: TRENCH 1 1	Grid Ref: N/A	Type: CUT	Context No. 107
-----------------------	------------------------------------	------------------	--------------	--------------------

DEPOSIT: 1. Colour: 1. LINEAR 2. Composition/Particle size: 2. ROUNDED 3. Compaction: 3. SHARP / CONCAVE / MODERATE 4. Inclusions: 5. Horizon clarity: 4. ROUNDED / CONCAVE 6. Contamination risk: 7. Methods and conditions: 5. 100% N-E / S-W 8. Other comments:	CUT: 1. Shape in plan 2. Corners 3. Sides 4. Base 5. Orientation 6. Other comments Draw profile overleaf
--	--

6. GULLY TERMINOUS WITH NO FINDS

Plan No: GPS	Section No: 1.2	Lgth: > 0.90m	Width: 35m	Thickness/ Depth: 0.14m
-----------------	--------------------	------------------	---------------	-------------------------------



Earlier	Covered by:	Contemporary	Physical relationships	Later than	Covers:
	Filled by: 108		Feature Label:		Fill of:
	Cut by:		Includes:		Cuts: 104
	Butted by:		Same as:		Butts:

Interpretation and discussion:	Internal	<input checked="" type="checkbox"/> External	Structural	Other
--------------------------------	----------	--	------------	-------

CUT OF A GULLY TERMINOUS THAT IS NEAR OTHER SIMILAR FEATURES. [111]

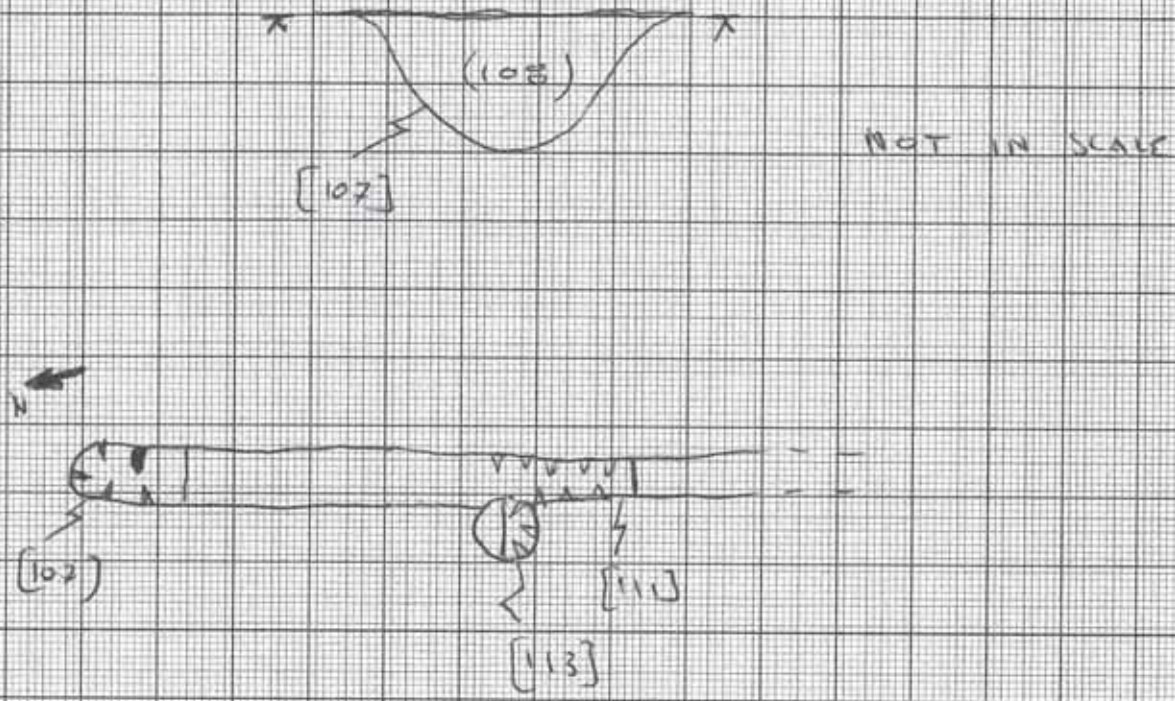
Provisional date: UNDATED

Registered Artefacts: /	Finds: <input type="text"/>
Environmental Samples: /	Specify anything not below
	<input checked="" type="checkbox"/> None <input type="checkbox"/> Pot <input type="checkbox"/> Bone <input type="checkbox"/> CBM <input type="checkbox"/> Flint <input type="checkbox"/> Metal <input type="checkbox"/> Glass <input type="checkbox"/> Wood

Completed by: EV	Date: 16/9/15	Checked by:	Date:
------------------	---------------	-------------	-------



Sketch of Profile/Plan



Levels

OD Highest: ✓ OD Lowest: ✓ OD Others: ✓

Other Information

✓

Site Book References

✓

Photo (film and photo number)

Digital: 102-0321/0322

Black and White:

Colour:

Checked interpretation:

Basic Interpretation:

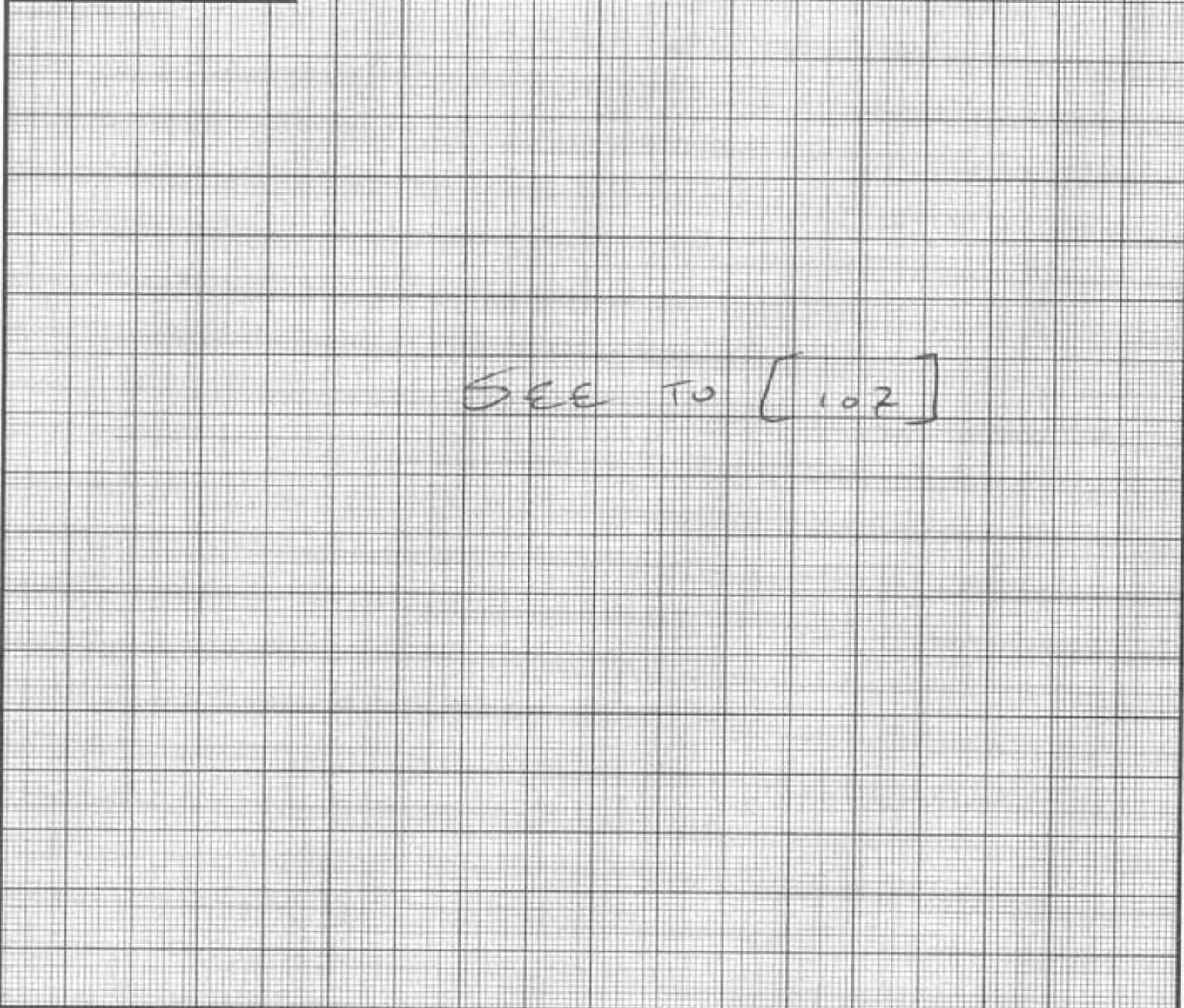
Basic Process:

CONTEXT RECORDING SHEET

SITE CODE: AEND 15	Location: TRENCH TRENCH 1	Grid Ref: N/A	Type: FILL	Context No. 108								
DEPOSIT:			CUT:									
1. Colour	1. MID GREYISH BROWN		1. Shape in plan									
2. Composition/Particle size	2. SILTY SAND		2. Corners									
3. Compaction	3. COMPACT		3. Sides									
4. Inclusions	4. 1% OF 4mm ROUNDED GRAVELS		4. Base									
5. Horizon clarity	5. GOOD		5. Orientation									
6. Contamination risk	6. LOW		6. Other comments									
7. Methods and conditions	7. TROWEL		Draw profile overleaf									
8. Other comments												
Plan No: GPS	Section No: 1.2	Lgth: > 0.90 m	Width: 0.35 m	Thickness/Depth: 0.14 m								
Stratigraphic Matrix												
			103									
This context			108									
				107								
Earlier	Covered by:	103		Contemporary	Physical relationships		Later than	Covers:				
	Filled by:				Feature Label:			Fill of:				
	Cut by:				Includes:			Cuts:				
	Butted by:				Same as:			Butts:				
Interpretation and discussion:					Internal	External	Structural	Other				
FILL OF A GULLY TERMINOUS. NO FINDS												
Provisional date: UNDATED												
Registered Artefacts: /					Finds							
Environmental Samples: /					Specify anything not below							
					None	Pot	Bone	CBM	Flint	Metal	Glass	Wood
					<input checked="" type="checkbox"/>	<input type="checkbox"/>	<input type="checkbox"/>	<input type="checkbox"/>	<input type="checkbox"/>	<input type="checkbox"/>	<input type="checkbox"/>	<input type="checkbox"/>
Completed by: EV			Date: 16/9/15		Checked by:			Date:				



Sketch of Profile/Plan



Levels

OD Highest: / OD Lowest: / OD Others /

Other Information

Site Book References / Photo (film and photo number)
Digital: 102 - 0321 / 0322
Black and White:
Colour:

Checked interpretation: Basic Interpretation: Basic Process:

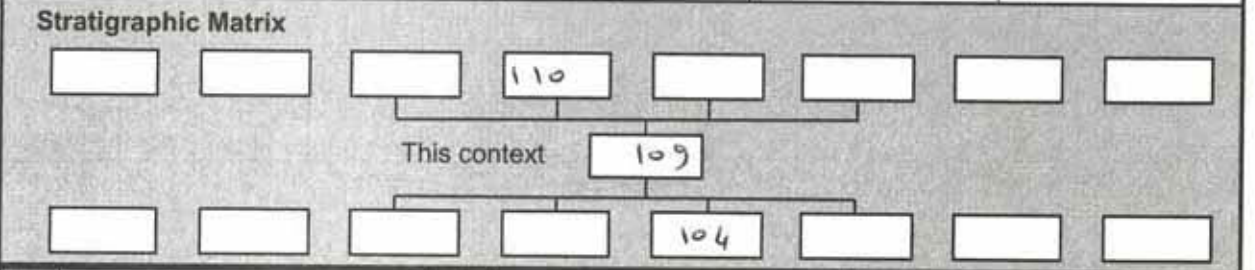
CONTEXT RECORDING SHEET

SITE CODE: AEND 15	Location: TRENCH K1A1	Grid Ref: N/A	Type: CUT	Context No. 109
-----------------------	--------------------------	------------------	--------------	--------------------

DEPOSIT: 1. Colour: 1. LINEAR 2. Composition/Particle size: 2. ROUNDED 3. Compaction: 3. SHARP / CONCAVE / MODERATE 4. Inclusions: 5. Horizon clarity: 4 ROUNDED / CONCAVE 6. Contamination risk: 7. Methods and conditions: 5. N-E / S-W 8. Other comments:	CUT: 1. Shape in plan 2. Corners 3. Sides 4. Base 5. Orientation 6. Other comments Draw profile overleaf
---	--

6. THE LAST PART OF THE GULLY TERMINOUS (N/E) IS DEEPER THEN THE REST OF THE CUT.

Plan No: GPS	Section No: 1.3	Lgth: > 0.90 m	Width: 0.40 m	Thickness/Depth: 0.14 m
--------------	-----------------	----------------	---------------	-------------------------



Earlier	Covered by:	Contemporary	Physical relationships	Later than	Covers:
	Filled by: 110		Feature Label:		Fill of:
	Cut by:		Includes:		Cuts: 104
	Butted by:		Same as:		Butts:

Interpretation and discussion:	Internal	External <input checked="" type="checkbox"/>	Structural	Other
--------------------------------	----------	--	------------	-------

CUT OF A GULLY TERMINOUS THAT IS NEAR TO OTHER SIMILAR FEATURES [117]

Provisional date: UNDATED

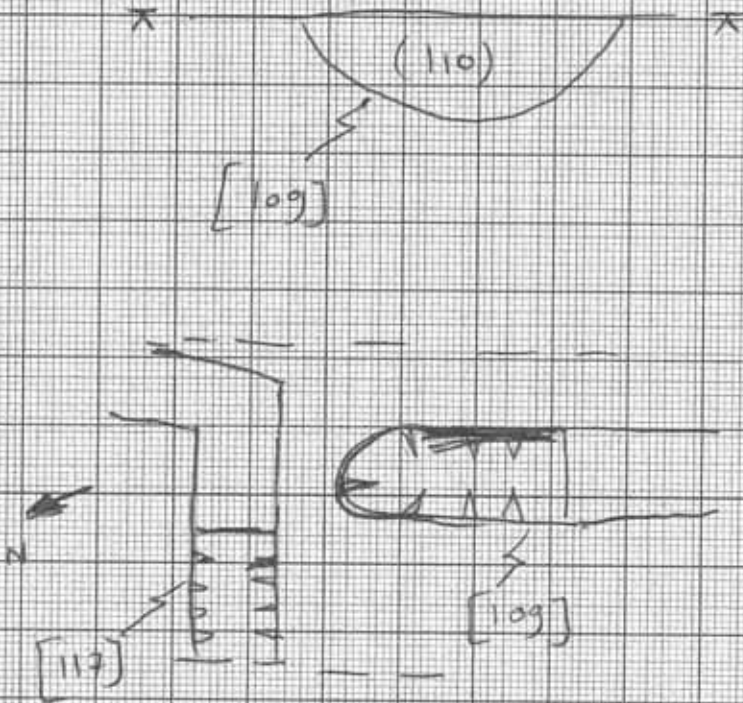
Registered Artefacts: <input checked="" type="checkbox"/>	Finds: <input type="text"/>
Environmental Samples: <input checked="" type="checkbox"/>	Specify anything not below
	<input checked="" type="checkbox"/> None <input type="checkbox"/> Pot <input type="checkbox"/> Bone <input type="checkbox"/> CBM <input type="checkbox"/> Flint <input type="checkbox"/> Metal <input type="checkbox"/> Glass <input type="checkbox"/> Wood

Completed by: EV	Date: 16/9/15	Checked by:	Date:
------------------	---------------	-------------	-------



Sketch of Profile/Plan

NOT IN SCALE



Levels

OD Highest: /

OD Lowest: /

OD Others /

Other Information

/

Site Book References

/

Photo (film and photo number)

Digital: 102-0323

Black and White:

Colour:

Checked interpretation:

Basic Interpretation:

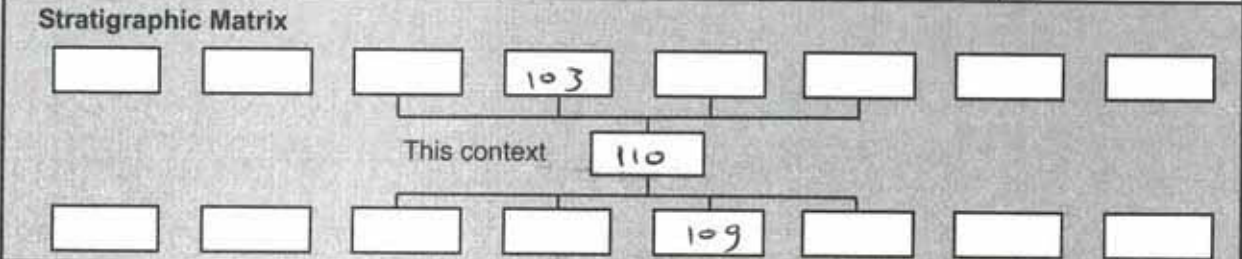
Basic Process:

CONTEXT RECORDING SHEET

SITE CODE: AED 15	Location: TRENCH 1 1	Grid Ref: N/A	Type: FILL	Context No. 110
----------------------	------------------------------------	------------------	---------------	--------------------

DEPOSIT: 1. Colour: 1. MID GREYISH BROWN 2. Composition/Particle size: 2. SILTY SAND 3. Compaction: 3. COMPACT 4. Inclusions: 5. Horizon clarity: 4. 1% OF 4mm ROUNDED GRAVELS 6. Contamination risk: 7. Methods and conditions: 8. Other comments: 5. GOOD 6. LOW 7. TROWEL	CUT: 1. Shape in plan 2. Corners 3. Sides 4. Base 5. Orientation 6. Other comments Draw profile overleaf
---	--

Plan No: GP5	Section No: 1.3	Lgth: > 0.9m	Width: 0.40m	Thickness/Depth: 0.14m
--------------	-----------------	--------------	--------------	------------------------



Earlier	Covered by: 103	Contemporary	Physical relationships	Later than	Covers:
	Filled by:		Feature Label:		Fill of: 109
	Cut by:		Includes:		Cuts:
	Butted by:		Same as:		Butts:

Interpretation and discussion:	Internal	External <input checked="" type="checkbox"/>	Structural	Other
--------------------------------	----------	--	------------	-------

FILL OF A GULLY TERMINOUS. NO FINDS.

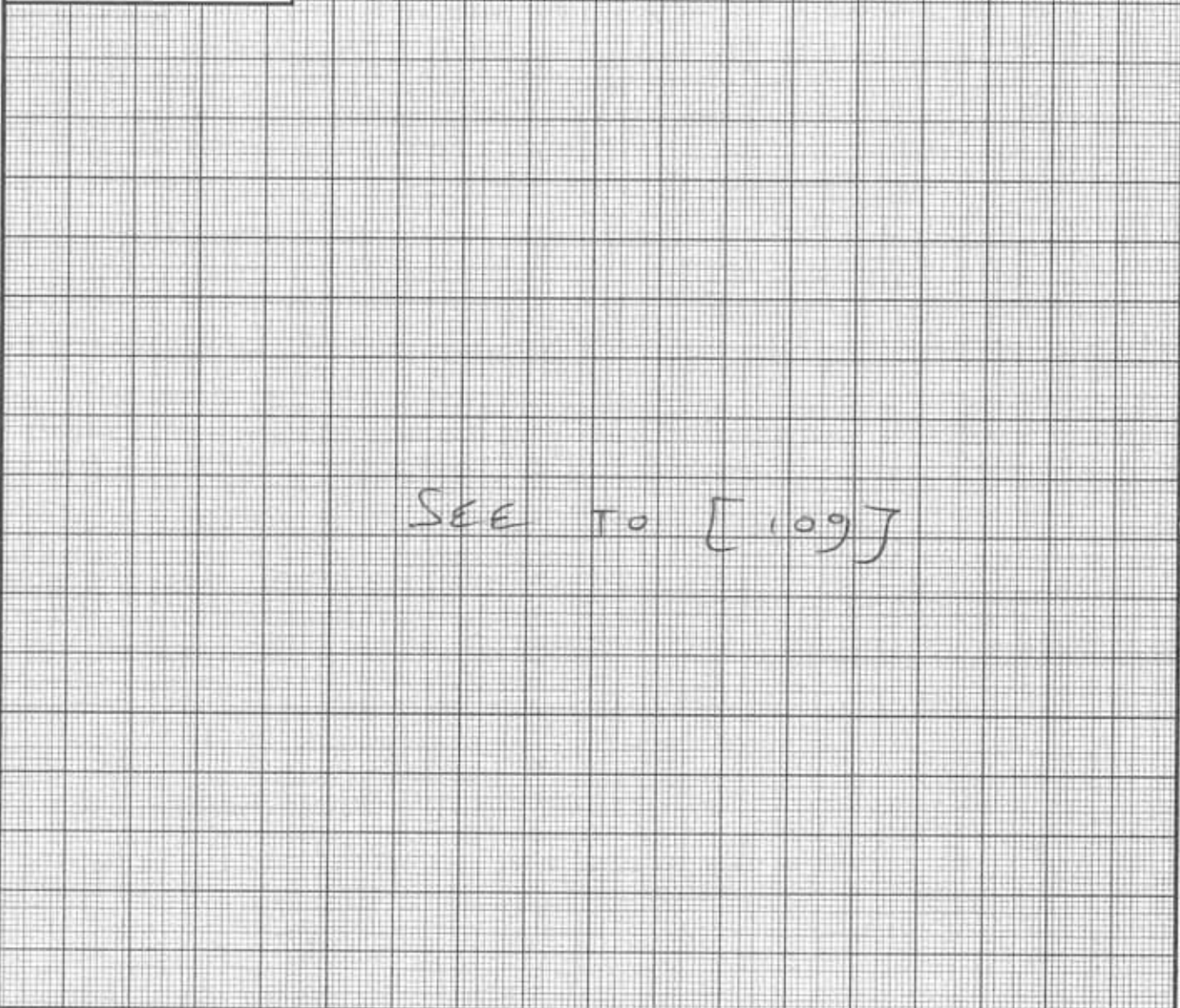
Provisional date: UNDATED

Registered Artefacts: <input checked="" type="checkbox"/>	Finds
Environmental Samples: <input checked="" type="checkbox"/>	Specify anything not below
	<input checked="" type="checkbox"/> None <input type="checkbox"/> Pot <input type="checkbox"/> Bone <input type="checkbox"/> CBM <input type="checkbox"/> Flint <input type="checkbox"/> Metal <input type="checkbox"/> Glass <input type="checkbox"/> Wood

Completed by: EV	Date: 16/9/15	Checked by:	Date:
------------------	---------------	-------------	-------



Sketch of Profile/Plan



SEE TO [109]

Levels

OD Highest: / OD Lowest: / OD Others /

Other Information

Site Book References / Photo (film and photo number)
Digital: 102-0323
Black and White:
Colour:

Checked interpretation: / Basic Interpretation: / Basic Process:

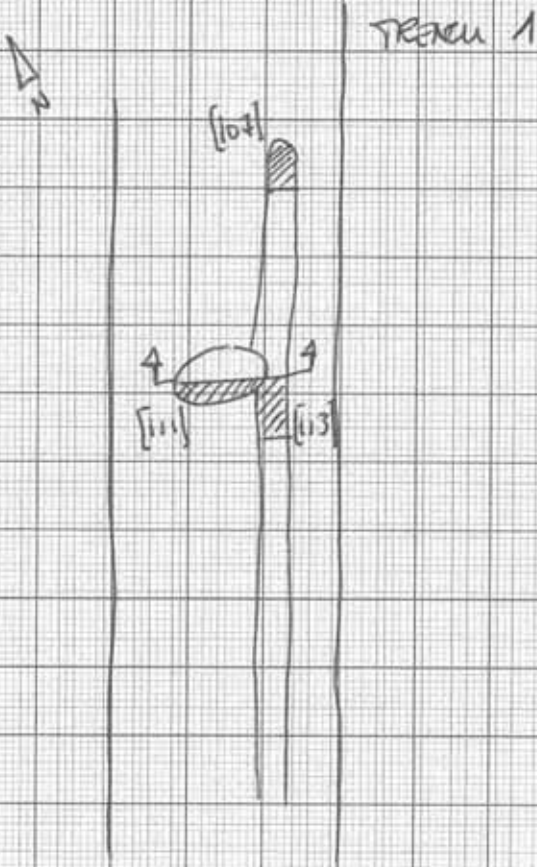
CONTEXT RECORDING SHEET

SITE CODE: DEED 15	Location: TRENCH 1	Grid Ref: N/A	Type: W5	Context No. 111							
DEPOSIT:			CUT:								
1. Colour	1. SUB-OAK		1. Shape in plan								
2. Composition/Particle size	2. -		2. Corners								
3. Compaction			3. Sides								
4. Inclusions	3. SUNKEN SIDES, MODERATE SLANTING		4. Base								
5. Horizon clarity			5. Orientation								
6. Contamination risk	4. FLATTOP BASE		6. Other comments								
7. Methods and conditions			Draw profile overleaf								
8. Other comments	5. NEARLY E/W										
	6. (2) FEATURE 1/2 SECONDS										
	TO TEST RELATIONSHIP WITH DITCH.										
Plan No: CPS	Section No: 1.4	Lgth: 0.72m	Width: 0.66m	Thickness: Depth: 0.12m							
Stratigraphic Matrix											
[]	[]	[]	(112)	[]	[]	[]	[]				
			This context	[111]							
[]	[]	[]	[]	(114)	[]	[]	[]				
Earlier	Covered by:	(112) 103	Contemporary	Physical relationships		Later than	Covers:				
	Filled by:	(112)		Feature Label:	Fill of:						
	Cut by:			Includes:	Cuts: (114) [113]						
	Butted by:			Same as:	Butts:						
Interpretation and discussion:				Internal	External <input checked="" type="checkbox"/>	Structural	Other				
W5 OF AN OAK PIT. NO FINDS RECOVERED - UNDATED.											
W5 PROBABLE RELATIONSHIP DITCH [113].											
Provisional date: UNDATED											
Registered Artefacts: /				Finds							
Environmental Samples: /				Specify anything not below							
				None	Pot	Bone	CBM	Flint	Metal	Glass	Wood
				<input checked="" type="checkbox"/>	<input type="checkbox"/>	<input type="checkbox"/>	<input type="checkbox"/>	<input type="checkbox"/>	<input type="checkbox"/>	<input type="checkbox"/>	<input type="checkbox"/>
Completed by: JCO			Date: 16.09.2015		Checked by:		Date:				




Sketch of Profile/Plan

PLAN SKETCH



SECTION SKETCH



Levels

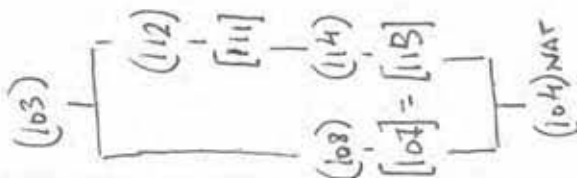
OD Highest:

OD Lowest:

OD Others

Other Information

MAR 11



Site Book References

Photo (film and photo number)

Digital: 102-0318/0319

Black and White:

Colour:

Checked interpretation:

Basic Interpretation:

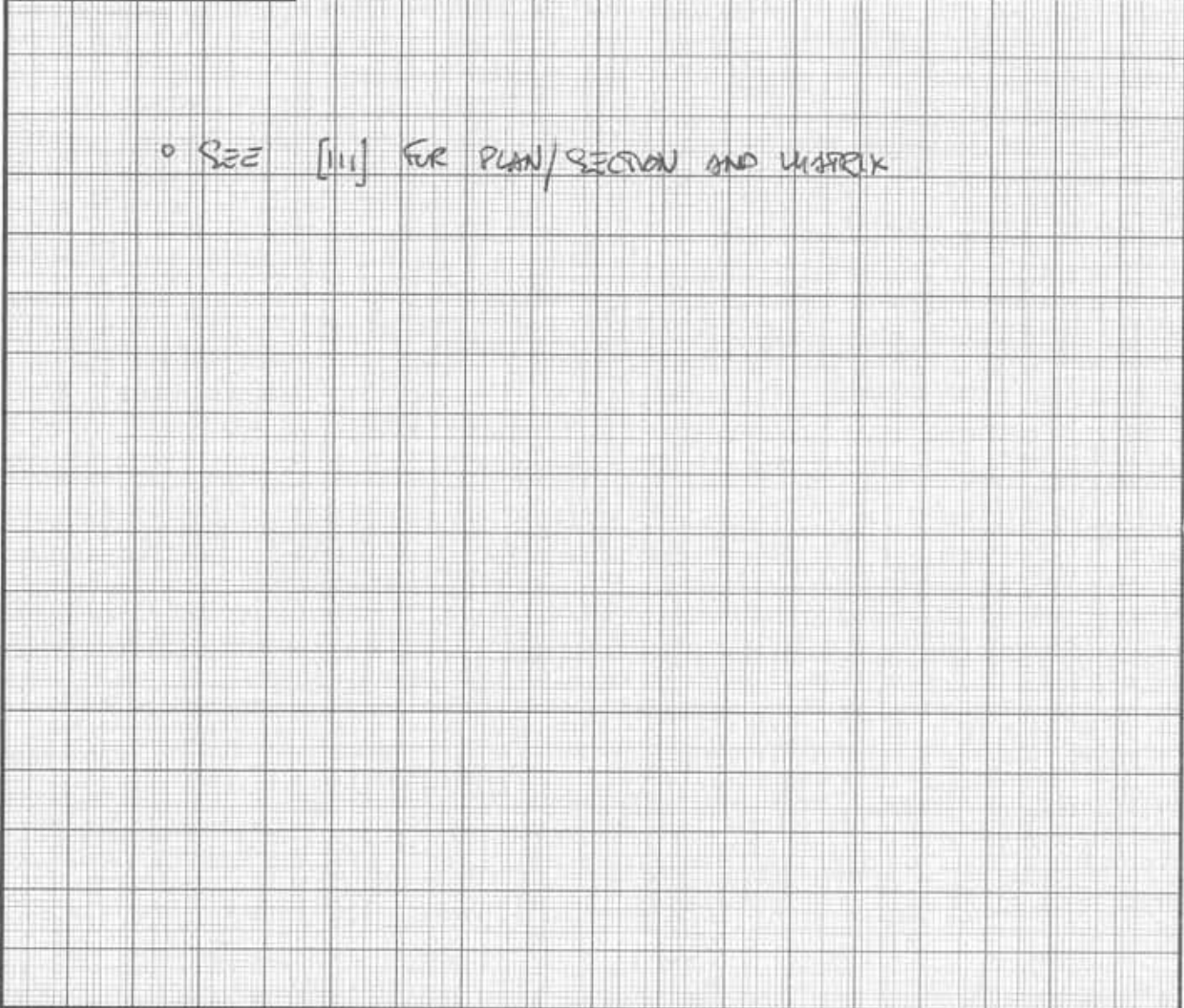
Basic Process:

CONTEXT RECORDING SHEET

SITE CODE: AERO15	Location: TRENCH 1	Grid Ref: N/A	Type: Fill	Context No. 112						
DEPOSIT:		CUT:								
1. Colour	1. DARK BROWNISH GREY	1. Shape in plan								
2. Composition/Particle size	2. SILTY SAND	2. Corners								
3. Compaction		3. Sides								
4. Inclusions	3. FRIABLE	4. Base								
5. Horizon clarity	4. -	5. Orientation								
6. Contamination risk		6. Other comments								
7. Methods and conditions		Draw profile overleaf								
8. Other comments	5. Good 6. NW									
	7. 1/2 SECTIONED									
Plan No: GPS	Section No: 1.4	Lgth: 0.72m	Width: 0.66m	Thickness/ Depth: 0.12m						
Stratigraphic Matrix										
[]	[]	[]	(103)	[]						
			This context (112)							
[]	[]	[]	[]	[]						
Earlier	Covered by: (103)	Contemporary	Physical relationships		Later than					
	Filled by:		Feature Label:			Covers:				
	Cut by:		Includes:			Fill of: [111]				
	Butted by:		Same as:			Cuts:				
Butts:										
Interpretation and discussion:			Internal	External	Structural	Other				
SINGLE FILL OF QUARRY CUT - OVER PIT [111]										
NO FINDS RECOVERED FROM THIS FILL.										
Provisional date: UNDATED										
Registered Artefacts: /			Finds							
Environmental Samples: /			Specify anything not below							
			None	Pot	Bone	CBM	Flint	Metal	Glass	Wood
			<input checked="" type="checkbox"/>	<input type="checkbox"/>	<input type="checkbox"/>	<input type="checkbox"/>	<input type="checkbox"/>	<input type="checkbox"/>	<input type="checkbox"/>	<input type="checkbox"/>
Completed by: JGO			Date: 16.09.15		Checked by:		Date:			



Sketch of Profile/Plan



Levels

OD Highest:	OD Lowest:	OD Others
-------------	------------	-----------

Other Information

Site Book References	Photo (film and photo number) Digital: 102-0318/0319 Black and White: Colour:
----------------------	--

Checked interpretation:	Basic Interpretation:	Basic Process:
-------------------------	-----------------------	----------------

CONTEXT RECORDING SHEET

SITE CODE: AED 15	Location: TRENCH	Grid Ref: N/A	Type: CUT	Context No. 113						
DEPOSIT:			CUT:							
1. Colour	1. LINEAR			1. Shape in plan						
2. Composition/Particle size	2. -			2. Corners						
3. Compaction	3. -			3. Sides						
4. Inclusions	3. SHALLOW U SHAPED DITCH			4. Base						
5. Horizon clarity	4. FURT BONE			5. Orientation						
6. Contamination risk	5. NE/SW			6. Other comments						
7. Methods and conditions				Draw profile overleaf						
8. Other comments										
Plan No: GPS	Section No: 1.4	Lgth: > 1.1m	Width: 0.38m	Thickness/Depth: 0.16m						
Stratigraphic Matrix										
[]	[]	[]	(114)	[]						
This context			[113]							
[]	[]	[]	(104)	[]						
Earlier	Covered by:	(103)	Contemporary	Physical relationships	Later than	Covers:				
	Filled by:	(114)				Feature Label:	Fill of:			
	Cut by:	(111)				Includes:	Cuts: (104)			
	Butted by:					Same as:	Butts:			
Interpretation and discussion:			Internal	External <input checked="" type="checkbox"/>	Structural <input checked="" type="checkbox"/>	Other				
CUT OF A NE/SW SHALLOW DITCH										
COULD FORM PART OF AN STRUCTURE. POSSIBLY										
BUILDING FOUNDATION.										
NO FINDS RECORDED FROM THIS FEATURE.										
Provisional date: UNDATED										
Registered Artefacts: /			Finds							
Environmental Samples: /			Specify anything not below							
			None <input checked="" type="checkbox"/>	Pot <input type="checkbox"/>	Bone <input type="checkbox"/>	CBM <input type="checkbox"/>	Flint <input type="checkbox"/>	Metal <input type="checkbox"/>	Glass <input type="checkbox"/>	Wood <input type="checkbox"/>
Completed by: JG	Date: 16.9.15	Checked by:	Date:							



Sketch of Profile/Plan

o See [111] for PLAN/SECTION + MATRIK

Levels

OD Highest:

OD Lowest:

OD Others

Other Information

Site Book References

Photo (film and photo number)

Digital: 102-0318/0319

Black and White:

Colour:

Checked interpretation:

Basic Interpretation:

Basic Process:

CONTEXT RECORDING SHEET

SITE CODE: A2E015	Location: TRENCH 1	Grid Ref: N/A	Type: FILL	Context No. 114								
DEPOSIT:		CUT:										
1. Colour	1. MID REDDISH BROWN		1. Shape in plan	 2. Corners 3. Sides 4. Base 5. Orientation 6. Other comments Draw profile overleaf 								
2. Composition/Particle size	2. SALTY SAND		2. Corners									
3. Compaction			3. Sides									
4. Inclusions	3. FEASIBLE		4. Base									
5. Horizon clarity			5. Orientation									
6. Contamination risk	4. - 5. GOOD 6. LOW		6. Other comments									
7. Methods and conditions			Draw profile overleaf									
8. Other comments	1. EXC. A 1.1m SLOT TO RECORD THE REL. WITH PIT [111]											
Plan No: GPS	Section No: 1.4	Lgth: >1.1m	Width: 0.38m	Thickness/Depth: 0.16m								
Stratigraphic Matrix												
[]	[]	[]	[111]	[]	[]	[]	[]					
This context			[114]									
[]	[]	[]	[]	[113]	[]	[]	[]					
Earlier	Covered by:	(103)		Contemporary	Physical relationships		Later than	Covers:				
	Filled by:				Feature Label:			Fill of:	[113]			
	Cut by:	[111]			Includes:			Cuts:				
	Butted by:				Same as:			Butts:				
Interpretation and discussion:					Internal	External	Structural <input checked="" type="checkbox"/>	Other				
SINGLE FILL OF REDDISH DISCH [113]												
NO ARCHAEOLOGICAL MATERIAL RECOVERED.												
Provisional date: UNSURE												
Registered Artefacts: /					Finds							
Environmental Samples: /					Specify anything not below							
					None	Pot	Bone	CBM	Flint	Metal	Glass	Wood
					<input checked="" type="checkbox"/>	<input type="checkbox"/>	<input type="checkbox"/>	<input type="checkbox"/>	<input type="checkbox"/>	<input type="checkbox"/>	<input type="checkbox"/>	<input type="checkbox"/>
Completed by: JO			Date: 16.9.15		Checked by:			Date:				



Sketch of Profile/Plan

SEE [11] FOR PLAN/SECTION + MATRIX

Levels

OD Highest:

OD Lowest:

OD Others

Other Information

Site Book References

Photo (film and photo number)

Digital: 102 - 0318 / 0319

Black and White:

Colour:

Checked interpretation:

Basic Interpretation:

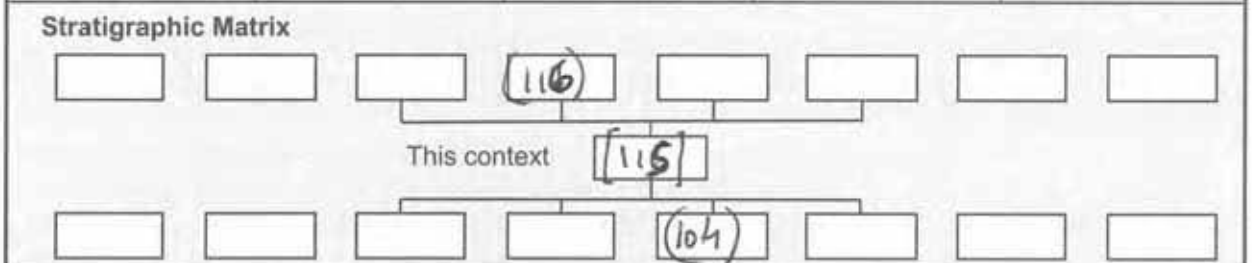
Basic Process:

CONTEXT RECORDING SHEET

SITE CODE: A=RD15	Location: RENUM1	Grid Ref: N/A	Type: WT	Context No. 115
----------------------	---------------------	------------------	-------------	--------------------

DEPOSIT: 1. Colour: 1. CIRCULAR 2. Composition/Particle size: 2. - 3. Compaction: 3. - 4. Inclusions: 3. SLEEP SYMMETRICAL SIDES 5. Horizon clarity: 4. BASE NOT REACHED 6. Contamination risk: 5. - 7. Methods and conditions: 6. FEATURE 1/2 RECORDED 8. Other comments:	CUT: 1. Shape in plan 2. Corners 3. Sides 4. Base 5. Orientation 6. Other comments Draw profile overleaf
---	--

Plan No: GPS	Section No: 1.5	Lgth: 1.53	Width: 1.51	Thickness/Depth: 70.6m
--------------	-----------------	------------	-------------	------------------------



Earlier	Covered by: (103)	Contemporary	Physical relationships		Later than	Covers:
	Filled by: (111)		Feature Label:			Fill of:
	Cut by:		Includes:			Cuts: (104)
	Butted by:		Same as:			Butts:

Interpretation and discussion:	Internal	<input checked="" type="checkbox"/>	External	Structural	Other
--------------------------------	----------	-------------------------------------	----------	------------	-------

WT OF A CIRCULAR FEATURE. THE SLEEP SIDES
 SUGGEST A WELL. LOOKS LIKE THE ONE FROM THE
 1974 EXCAVATION. ONLY 1 PIECE OF FLINT AND A
 SMALL RECORDED BASE NOT REACHED, EXC. HALTED AT 0.6m
 BELOW NAT (1.6m BPG)


Provisional date: UNDATED

Registered Artefacts: /	Finds: Specify anything not below
Environmental Samples: /	None <input type="checkbox"/> Pot <input type="checkbox"/> Bone <input type="checkbox"/> CBM <input type="checkbox"/> Flint <input checked="" type="checkbox"/> Metal <input type="checkbox"/> Glass <input type="checkbox"/> Wood <input type="checkbox"/>

Completed by: JCO	Date: 16.09.2015	Checked by:	Date:
-------------------	------------------	-------------	-------

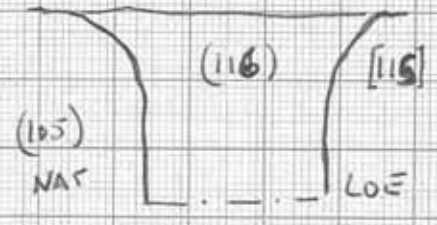
Sketch of Profile/Plan

Plan sketch



TRENCH 1

SECTION SKETCH



Levels

OD Highest:	OD Lowest:	OD Others
-------------	------------	-----------

Other Information

Site Book References	Photo (film and photo number) Digital: 102 - 0325 / 0327 Black and White: Colour:
----------------------	--

Checked interpretation:	Basic Interpretation:	Basic Process:
-------------------------	-----------------------	----------------

CONTEXT RECORDING SHEET

SITE CODE: AED 15	Location: TRAM 1	Grid Ref: N/A	Type: Fill	Context No. 116				
DEPOSIT:		CUT:						
1. Colour	1. MID Greyish Brown			1. Shape in plan				
2. Composition/Particle size	2. Silty sand			2. Corners				
3. Compaction	3. Soft			3. Sides				
4. Inclusions	4. IRONSTONE CRUSTACEAN SHELLS			4. Base				
5. Horizon clarity	1 PIECE OF FLINT			5. Orientation				
6. Contamination risk	0. Good			6. Other comments				
7. Methods and conditions	6. WU			Draw profile overleaf				
8. Other comments	7. 1/2 RECOVERED							
Plan No: GPS	Section No: 1.5	Lgth: 1.53m	Width: 1.51m	Thickness/Depth: >0.6m				
Stratigraphic Matrix								
[]	[]	[]	(104)	[]				
This context			(116)	[]				
[]	[]	[]	[]	(115)				
Earlier	Covered by:	Contemporary	Physical relationships		Later than			
	Filled by:		Feature Label:	Covers:				
	Cut by:		Includes:	Fill of: [115]				
	Butted by:		Same as:	Cuts:				
Butts:								
Interpretation and discussion: <table style="float: right; border: none;"> <tr> <td>Internal</td> <td>External <input checked="" type="checkbox"/></td> <td>Structural</td> <td>Other</td> </tr> </table>			Internal	External <input checked="" type="checkbox"/>	Structural	Other		
Internal	External <input checked="" type="checkbox"/>	Structural	Other					
UPPER FILL OF PROBABLE WELL [116]. LOOKS LIKE A DELIBERATE BACKFILL EVENT. ONLY 1 PIECE OF FLINT RECOVERED.								
Provisional date: UNMAPPED								
Registered Artefacts: /			Finds <input type="text"/>					
Environmental Samples: /			Specify anything not below None <input type="checkbox"/> Pot <input type="checkbox"/> Bone <input type="checkbox"/> CBM <input type="checkbox"/> Flint <input checked="" type="checkbox"/> Metal <input type="checkbox"/> Glass <input type="checkbox"/> Wood <input type="checkbox"/>					
Completed by: Jo		Date: 16.9.2015		Checked by: <input type="text"/>				
		Date: <input type="text"/>						



Sketch of Profile/Plan

o SEE [115] FOR PLAN / SECTION SKETCHES

Levels

OD Highest:

OD Lowest:

OD Others

Other Information

Site Book References

Photo (film and photo number)

Digital: 102 - 0325 / 0327

Black and White:

Colour:

Checked interpretation:

Basic Interpretation:

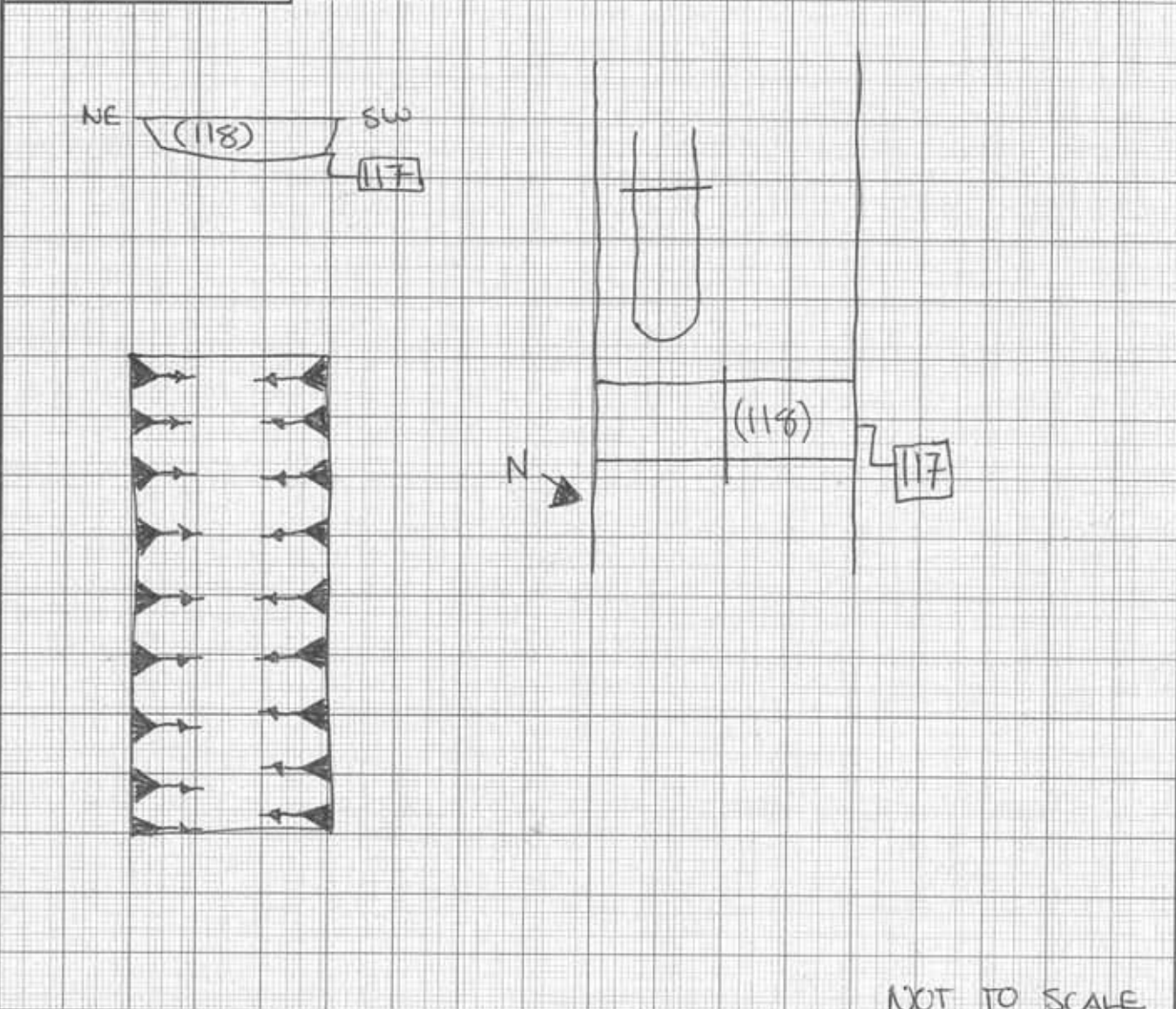
Basic Process:

CONTEXT RECORDING SHEET

SITE CODE: AERD 15	Location: TRENCH 1	Grid Ref:	Type: Cut	Context No. 117								
DEPOSIT:		CUT:										
1. Colour	1. LINEAR - STRAIGHT	1. Shape in plan										
2. Composition/Particle size	2. N/A	2. Corners										
3. Compaction	3. SHARP, CONCAVE; SYMMETRICAL-MODERATE	3. Sides										
4. Inclusions	4. ROUNDED, FLAT	4. Base										
5. Horizon clarity	5. SOUTH EAST - NORTH WEST	5. Orientation										
6. Contamination risk	6. CUT OF GULLY [117] SIMILAR TO	6. Other comments										
7. Methods and conditions	OTHER EXCAVATED GULLIES IN TRENCH 1	Draw profile overleaf										
8. Other comments												
Plan No: GPS	Section No: 1.6	Lgth: 0.32m	Width: 0.80m	Thickness/ Depth: 0.1m								
Stratigraphic Matrix												
[]	[]	[]	[118]	[]	[]	[]	[]					
			This context [117]									
[]	[]	[]	[]	[104]	[]	[]	[]					
Earlier	Covered by: (103)	Contemporary	Physical relationships		Later than	Covers:						
	Filled by: (118)		Feature Label:			Fill of:						
	Cut by:		Includes:			Cuts: (104)						
	Butted by:		Same as:			Butts:						
Interpretation and discussion:					Internal	External	Structural	Other				
CUT OF GULLY [117] SIMILAR IN SHAPE AND DEPTH AS OTHER EXCAVATED GULLIES IN TRENCH 1.												
Provisional date: NEOLITHIC												
Registered Artefacts: /					Finds							
Environmental Samples: /					Specify anything not below							
					None	Pot	Bone	CBM	Flint	Metal	Glass	Wood
					<input checked="" type="checkbox"/>	<input type="checkbox"/>	<input type="checkbox"/>	<input type="checkbox"/>	<input type="checkbox"/>	<input type="checkbox"/>	<input type="checkbox"/>	<input type="checkbox"/>
Completed by: VP			Date: 16.09.15		Checked by:			Date:				



Sketch of Profile/Plan



Levels

OD Highest: / OD Lowest: / OD Others /

Other Information

Site Book References

Photo (film and photo number)

Digital: 102-0332 to 102-0334

Black and White:

Colour:

Checked interpretation:

Basic Interpretation:

Basic Process:

Sketch of Profile/Plan

SEE 117

Levels

OD Highest: _____

OD Lowest: _____

OD Others _____

Other Information

Site Book References

Photo (film and photo number)

Digital: 102-0332 to 102-0334

Black and White:

Colour:

Checked interpretation:

Basic Interpretation:

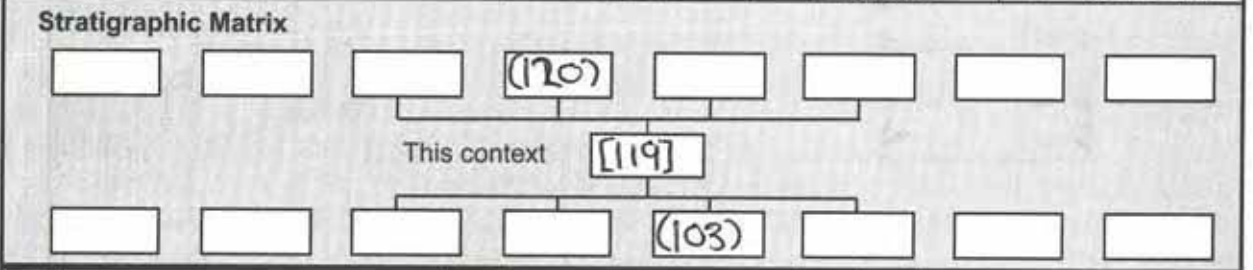
Basic Process:

CONTEXT RECORDING SHEET

SITE CODE: AERD 15	Location: TRENCH 1	Grid Ref:	Type: Cut	Context No. [119]
------------------------------	------------------------------	-----------	---------------------	-----------------------------

DEPOSIT: 1. Colour 2. Composition/Particle size 3. Compaction 4. Inclusions 5. Horizon clarity 6. Contamination risk 7. Methods and conditions 8. Other comments	CUT: 1. Shape in plan 2. Corners 3. Sides 4. Base 5. Orientation 6. Other comments Draw profile overleaf
1. LINEAR - CURVING 2. N/A 3. SHARP, VERTICAL - SYMMETRICAL, VERTICAL 4. ROUNDED, ROUNDED-CONCAVE 5. NORTH WEST - SOUTH EAST 6. CUT OF GULLY [119] APPEARS SIMILAR TO OTHER GULLY CUTS IN TRENCH 1.	

Plan No: GPS	Section No: 1.7	Lgth: 0.32m	Width: 0.60m	Thickness/Depth: 0.10m
------------------------	---------------------------	-----------------------	------------------------	----------------------------------



Earlier	Covered by: (102)	Contemporary	Physical relationships	Later than	Covers:
	Filled by: (120)		Feature Label:		Fill of:
	Cut by:		Includes:		Cuts: (103)
	Butted by:		Same as:		Butts:

Interpretation and discussion:

	Internal	External	Structural	Other
--	----------	----------	------------	-------

CUT [119] OF GULLY IS SIMILAR IN SHAPE & PLAN TO OTHER EXCAVATED GULLY SLOTS IN TRENCH 1, COULD BE CONTEMPORARY

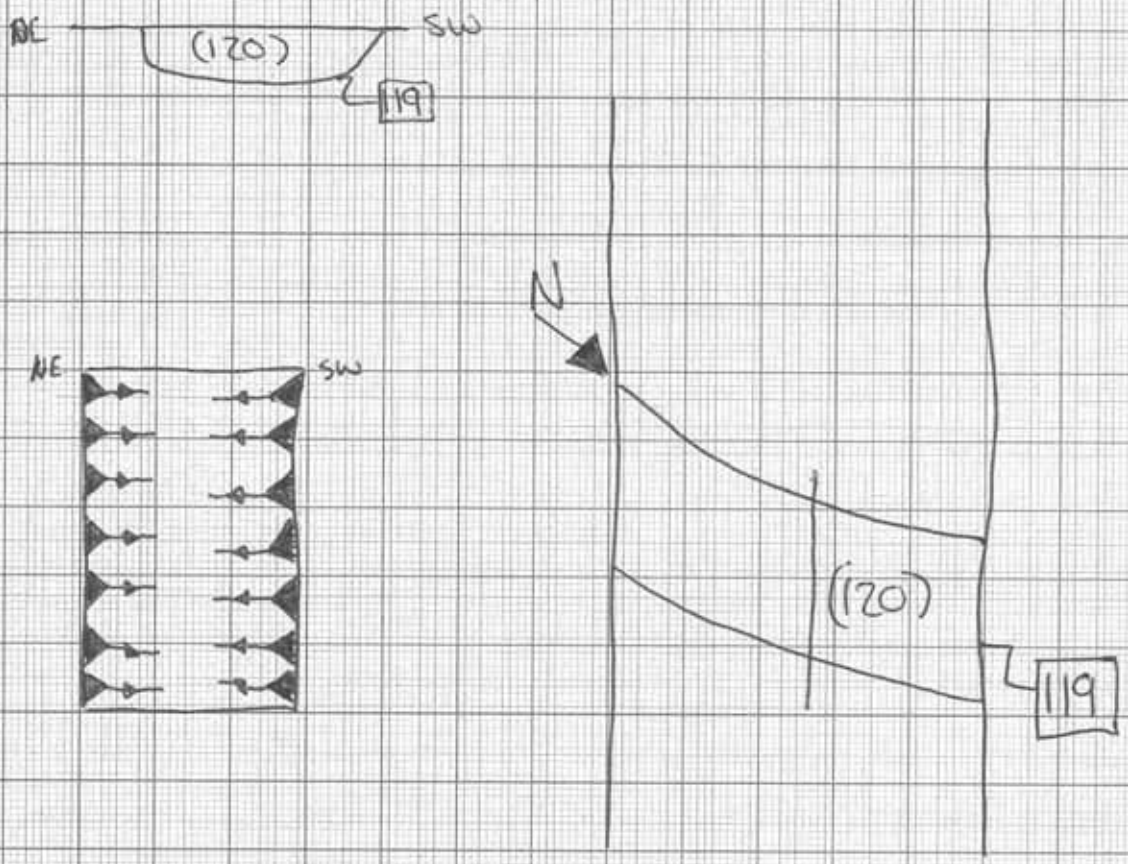
Provisional date: **NEOLITHIC**

Registered Artefacts:	Finds
Environmental Samples:	Specify anything not below
	<input checked="" type="checkbox"/> None <input type="checkbox"/> Pot <input type="checkbox"/> Bone <input type="checkbox"/> CBM <input type="checkbox"/> Flint <input type="checkbox"/> Metal <input type="checkbox"/> Glass <input type="checkbox"/> Wood

Completed by: VP	Date: 16.09.15	Checked by:	Date:
-------------------------	-----------------------	-------------	-------



Sketch of Profile/Plan



NOT TO SCALE

Levels

OD Highest: _____ OD Lowest: _____ OD Others: _____

Other Information

Site Book References

Photo (film and photo number)

Digital: 102 - 0342 , 102 - 0343

Black and White:

Colour:

Checked interpretation:

Basic Interpretation:

Basic Process:

Sketch of Profile/Plan

SEE - [119]

Levels

OD Highest: /

OD Lowest: /

OD Others: /

Other Information

/

Site Book References

/

Photo (film and photo number)

Digital: 102-0342 , 102-0343

Black and White:

Colour:..

Checked interpretation:


Basic Interpretation:

Basic Process:

TRENCH RECORDING FORM

SITE NAME EXETER ROAD, TOPHAM		SITE CODE AERO 15		AREA N/A		TRENCH No. 2	
Length		Width 1.1m		Ground level (AOD) N/A		Max. depth 1.12m	
Plan Nos	Section Nos	Colour photos Film Frames	B & W photos Film Frames	Digital Photos	Co-ordinates <input type="checkbox"/> Site Grid <input type="checkbox"/> OS		
GPS	-	Digital: 102-0338 (RE-NEW SHOT)					
Context No.	Context type	Description			Dimensions	Context Sheet	
200	LAYER	MAKE UP OF TOPSOIL. LOOSE DARK GREYISH SILTY SAND.			ACROSS TRENCH 0.55m THICK		
201	LAYER	MAKE UP GROUND. MIXED OF MODERN CSM WITH DARK GREY CLAYEY SAND.			0.52m THICK		
202	LAYER	SUBSOIL. MID GREY BROWN SILTY CLAY WITH CRACK.			0.28m THICK		
203	LAYER	NATURAL SUBSTRATE. FIRM CRACK IN A REDDISH CLAYEY SAND MAKEUP.					
<p>NO ARCHAEOLOGY IDENTIFIED. MODERN TRENCHATION BUT NOT UNTIL THE NATURAL SUBSTRATE.</p>							
FINDS NONE							
Material	Context No.	Qty	Material	Context No.	Qty		
/			/				
△ Registered Artefact No. /			◇ Sample Nos /				
Recorded by: JCO		Date: 16.9.15	Checked by:			Date	




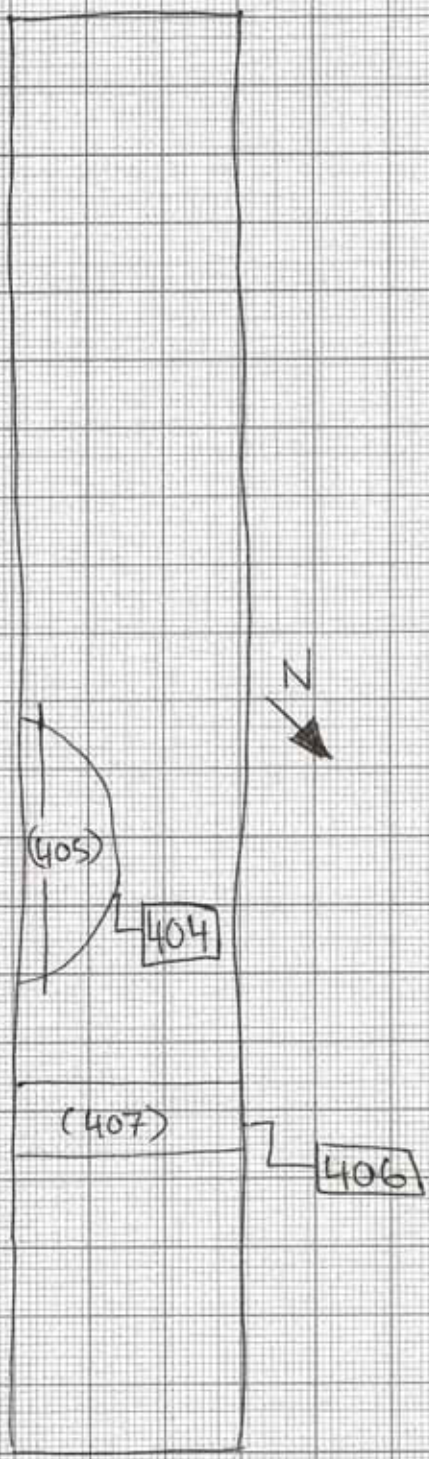


TRENCH RECORDING FORM

SITE NAME EXETER ROAD, TOPSHAM		SITE CODE AERO 15		AREA N/A		TRENCH No. 3	
Length		Width 1.7m		Ground level (AOD) N/A		Max. depth 1.15m	
Plan Nos	Section Nos	Colour photos Film Frames	B & W photos Film Frames	Digital Photos	Co-ordinates <input type="checkbox"/> Site Grid <input type="checkbox"/> OS		
GPS	-	Digital = 102-0330 (TRENCH SHOT)					
Context No.	Context type	Description			Dimensions	Context Sheet	
300	LAYER	TOPSOIL. SAME AS 201			ACROSS TRENCH 0.25m thick		
301	LAYER	MAKE UP GROUND. SAME AS 201			0.55m thick		
302	LAYER	SUBSOIL. SAME AS 202			0.25m thick		
303	LAYER	NATURAL SUBSTRATE. SAME AS 203.					
NO ARCHAEOLOGY IDENTIFIED.							
MODERN DISTURBANCE UNTIL THE SUBSOIL.							
FINDS NONE							
Material	Context No.	Qty	Material	Context No.	Qty		
/		/					
Registered Artefact No. /			Sample Nos /				
Recorded by: JGO		Date: 16.9.15		Checked by:		Date	

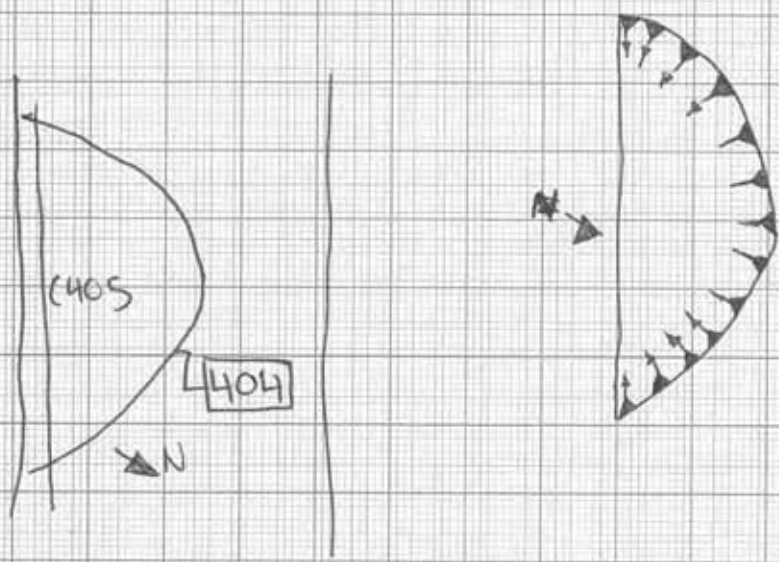







NOT TO SCALE

Sketch of Profile/Plan



Levels

OD Highest: _____ OD Lowest: _____ OD Others _____

Other Information

Site Book References

Photo (film and photo number)

Digital:

Black and White:

Colour: _____

Checked interpretation:

Basic Interpretation:

Basic Process:

CONTEXT RECORDING SHEET

SITE CODE: AERD 15	Location: TRENCH 4	Grid Ref:	Type: FILL	Context No. (405)						
DEPOSIT:			CUT:							
1. Colour	1. LIGHT GREYISH BROWN		1. Shape in plan	<input checked="" type="checkbox"/>						
2. Composition/Particle size	2. SILTY SAND		2. Corners	<input checked="" type="checkbox"/>						
3. Compaction			3. Sides	<input checked="" type="checkbox"/>						
4. Inclusions	3. FRIABLE		4. Base	<input checked="" type="checkbox"/>						
5. Horizon clarity			5. Orientation	<input checked="" type="checkbox"/>						
6. Contamination risk	4. 1% 5cm STONES, ROUNDED, DEEPLY SORTED.		6. Other Comments	<input checked="" type="checkbox"/>						
7. Methods and conditions			Draw profile overleaf							
8. Other comments	5. GOOD									
6. LOW										
7. M & T										
8. FILL (405) OF PIT [404] ALSO CONTAINED 2-3 SMALL PIECES OF CHARCOAL.										
Plan No: GPS	Section No: 4.1	Lgth: 1.72m	Width: 0.58m	Thickness/ Depth: 0.2m						
Stratigraphic Matrix										
□	□	□	□ (402) □	□						
			This context (405)							
□	□	□	□ [404] □	□						
Earlier	Covered by: (402)	Contemporary	Physical relationships		Later than					
	Filled by:					Covers: (403)				
	Cut by:		Feature Label:			Fill of: [404]				
	Butted by:		Includes:			Cuts:				
		Same as:		Butts:						
Interpretation and discussion:										
		Internal	External	Structural	Other					
FILL (405) OF PIT [404] CONTAINED A FEW PIECES OF CHARCOAL AND POTTERY. SIZE AND SHAPE SUGGEST EARLY DATE. NO ENVIRONMENTAL SAMPLE TAKEN										
Provisional date: NEOLITHIC.										
Registered Artefacts: <input checked="" type="checkbox"/>			Finds							
Environmental Samples: <input checked="" type="checkbox"/>			Specify anything not below							
			None	Pot	Bone	CBM	Flint	Metal	Glass	Wood
			<input type="checkbox"/>	<input checked="" type="checkbox"/>	<input type="checkbox"/>	<input type="checkbox"/>	<input type="checkbox"/>	<input type="checkbox"/>	<input type="checkbox"/>	<input type="checkbox"/>
Completed by: VP		Date: 15.09.15		Checked by:		Date:				

Sketch of Profile/Plan

SEE [404]

Levels

OD Highest: _____

OD Lowest: _____

OD Others _____

Other Information

Site Book References

Photo (film and photo number)

Digital:

Black and White:

Colour:

Checked interpretation:

Basic Interpretation:

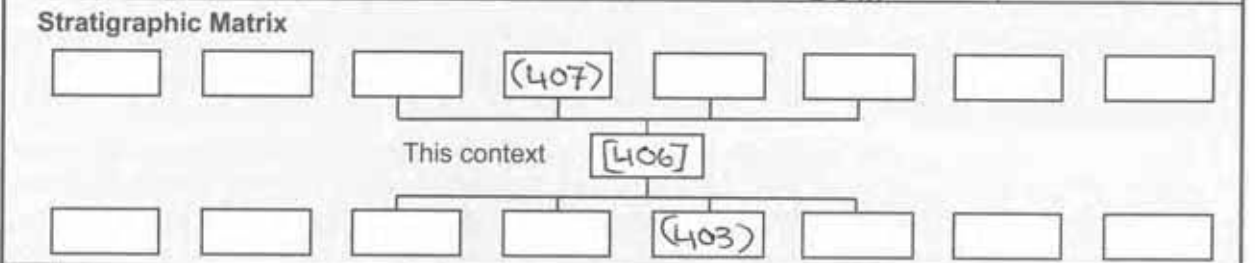
Basic Process:

CONTEXT RECORDING SHEET

SITE CODE: A&RD 15	Location: TRENCH 4	Grid Ref:	Type: CUT	Context No. [406]
----------------------------------	------------------------------	-----------	---------------------	-----------------------------

DEPOSIT: 1. Colour 2. Composition/Particle size 3. Compaction 4. Inclusions 5. Horizon clarity 6. Contamination risk 7. Methods and conditions 8. Other comments	CUT: 1. Shape in plan 2. Corners 3. Sides 4. Base 5. Orientation 6. Other comments Draw profile overleaf
1. LINEAR - STRAIGHT	
2. N/A	
3. SHARP, VERTICAL, SYMMETRICAL, STEEP	
4. ROUNDED, ROUNDED-CONCAVE	
5.	
6. CUT OF GULLY [406] APPEARS IN TRENCH SECTION.	

Plan No: GPS	Section No: 4.2	Lgth: 0.42m	Width: 1.60m +	Thickness/ Depth: 0.27m
------------------------	---------------------------	-----------------------	--------------------------	--------------------------------------

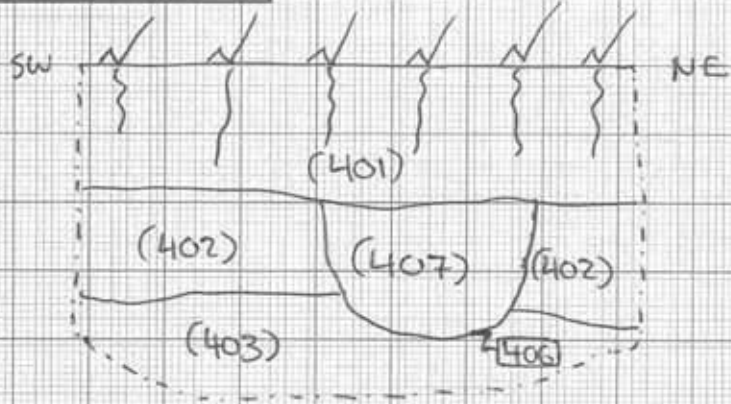


Earlier	Covered by: (401)	Contemporary	Physical relationships	Later than	Covers:
	Filled by: (407)		Feature Label:		Fill of:
	Cut by:		Includes:		Cuts: (402), (403)
	Butted by:		Same as:		Butts:

Interpretation and discussion:	Internal	External	Structural	Other
CUT OF GULLY [406] APPEARS IN SECTION OF TRENCH AS MACHINED OUT BY DIEGER.				
Provisional date: NEOLITHIC				

Registered Artefacts: /	Finds Specify anything not below																
Environmental Samples: /	<table style="width: 100%; border: none;"> <tr> <td style="border: none;">None</td> <td style="border: none;">Pot</td> <td style="border: none;">Bone</td> <td style="border: none;">CBM</td> <td style="border: none;">Flint</td> <td style="border: none;">Metal</td> <td style="border: none;">Glass</td> <td style="border: none;">Wood</td> </tr> <tr> <td style="border: none;"><input checked="" type="checkbox"/></td> <td style="border: none;"><input type="checkbox"/></td> <td style="border: none;"><input type="checkbox"/></td> <td style="border: none;"><input type="checkbox"/></td> <td style="border: none;"><input type="checkbox"/></td> <td style="border: none;"><input type="checkbox"/></td> <td style="border: none;"><input type="checkbox"/></td> <td style="border: none;"><input type="checkbox"/></td> </tr> </table>	None	Pot	Bone	CBM	Flint	Metal	Glass	Wood	<input checked="" type="checkbox"/>	<input type="checkbox"/>	<input type="checkbox"/>	<input type="checkbox"/>	<input type="checkbox"/>	<input type="checkbox"/>	<input type="checkbox"/>	<input type="checkbox"/>
None	Pot	Bone	CBM	Flint	Metal	Glass	Wood										
<input checked="" type="checkbox"/>	<input type="checkbox"/>	<input type="checkbox"/>	<input type="checkbox"/>	<input type="checkbox"/>	<input type="checkbox"/>	<input type="checkbox"/>	<input type="checkbox"/>										
Completed by: VP	Date: 15.09.15	Checked by:	Date:														

Sketch of Profile/Plan



NOT TO SCALE

Levels

OD Highest: _____	OD Lowest: _____	OD Others _____
-------------------	------------------	-----------------

Other Information



Site Book References



Photo (film and photo number)

Digital:

Black and White:

Colour:—

Checked interpretation:

Basic Interpretation:

Basic Process:

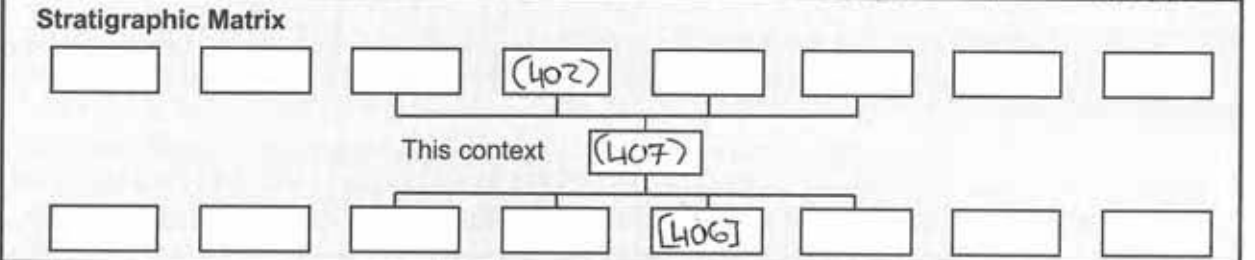
--	--	--

CONTEXT RECORDING SHEET

SITE CODE: AEDD	Location: TRENCH 4	Grid Ref:	Type: FILL	Context No. (407)
---------------------------	------------------------------	-----------	----------------------	-----------------------------

DEPOSIT: 1. Colour <u>1. LIGHT GREYISH BROWN</u> 2. Composition/Particle size <u>2. SILTY SAND</u> 3. Compaction _____ 4. Inclusions <u>3. FRIABLE</u> 5. Horizon clarity <u>4. N/A</u> 6. Contamination risk _____ 7. Methods and conditions <u>5. GOOD</u> 8. Other comments <u>6. GOOD</u>	CUT: 1. Shape in plan _____ 2. Corners _____ 3. Sides _____ 4. Base _____ 5. Orientation _____ 6. Other comments _____ Draw profile overleaf
<u>7. CLEANED SECTION BY SPADE & TROWEL.</u>	
<u>8. SOME CHARCOAL VISIBLE IN SECTION.</u>	

Plan No: GPS	Section No: 4.2	Lgth: 0.42m	Width: 1.60m +	Thickness/ Depth: 0.27m
------------------------	---------------------------	-----------------------	--------------------------	--------------------------------------



Earlier	Covered by: (401)	Contemporary	Physical relationships	Later than	Covers:
	Filled by:		Feature Label:		Fill of: [406]
	Cut by:		Includes:		Cuts:
	Butted by:		Same as:		Butts:

Interpretation and discussion:

	Internal	External	Structural	Other
--	----------	----------	------------	-------

FILL (407) OF GULLY [406] APPEARS SIMILAR IN COLOUR TO NEARBY PIT. HOWEVER WAS MACHINED OUT, NOTHING REMAINS IN THE TRENCH.

Provisional date: **NEOLITHIC**

Registered Artefacts: _____	Finds Specify anything not below _____ None <input checked="" type="checkbox"/> Pot <input type="checkbox"/> Bone <input type="checkbox"/> CBM <input type="checkbox"/> Flint <input type="checkbox"/> Metal <input type="checkbox"/> Glass <input type="checkbox"/> Wood <input type="checkbox"/>
Environmental Samples: _____	

Completed by: VP	Date: 15.09.15	Checked by: _____	Date: _____
-------------------------	-----------------------	-------------------	-------------

Sketch of Profile/Plan

SEE [406]

Levels

OD Highest: /

OD Lowest: /

OD Others /

Other Information

Site Book References

Photo (film and photo number)

Digital:

Black and White:

Colour:

Checked interpretation:

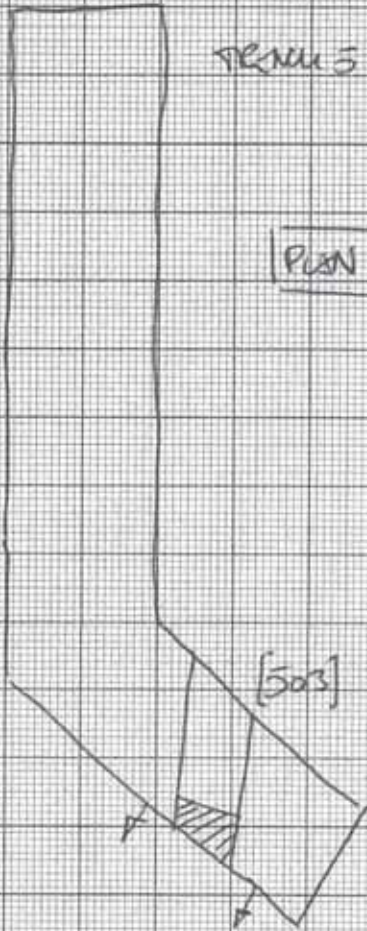
Basic Interpretation:

Basic Process:

△
N

PROBLEM 5

PLAN SKETCH

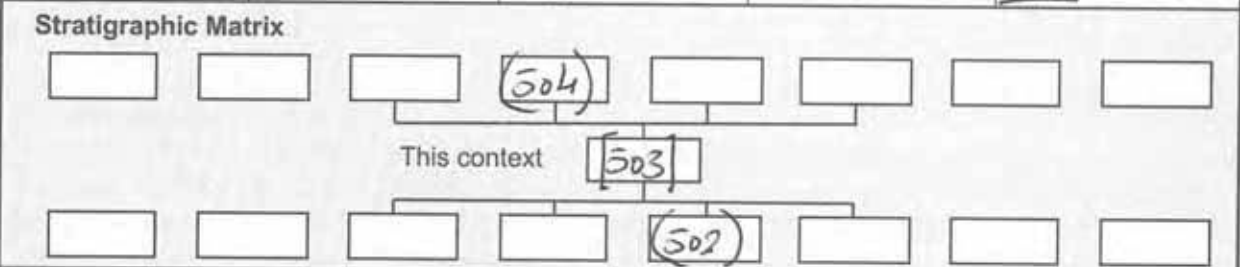


CONTEXT RECORDING SHEET

SITE CODE: AERD 15	Location: TRENCH 5	Grid Ref: N/A	Type: WT	Context No. 503
------------------------------	------------------------------	-------------------------	--------------------	---------------------------

DEPOSIT: 1. Colour: 1. LINEAR 2. Composition/Particle size: 2. - 3. Compaction: 3. V SHAPED MODERATE SLOPING SIDES 4. Inclusions: 5. Horizon clarity: 6. Contamination risk: 4. FURT BARE 7. Methods and conditions: 8. Other comments: 5. NE/SW 6. EXCAVATED A 0.8m SLOT	CUT: 1. Shape in plan 2. Corners 3. Sides 4. Base 5. Orientation 6. Other comments Draw profile overleaf
---	--

Plan No: GPS	Section No: 5.1	Lgth: >1.7m	Width: 2.16m	Thickness/Depth: 0.86m
---------------------	------------------------	-----------------------	---------------------	-------------------------------



Earlier	Covered by: (501)	Contemporary	Physical relationships	Later than	Covers:
	Filled by: (504) (505)		Feature Label:		Fill of:
	Cut by:		Includes:		Cuts: (502)
	Butted by:		Same as:		Butts:

Interpretation and discussion:	Internal	<input checked="" type="checkbox"/>	External	Structural	Other
--------------------------------	----------	-------------------------------------	----------	------------	-------

CUT OF A SUBSTANTIAL DITCH IDENTIFIED IN TRENCH 5. THE V SHAPED PROFILE AND THE CBM RECORDS FIRMLY SUGGEST A ROMAN DATE.

Provisional date: ROMAN

Registered Artefacts: /	Finds: Specify anything not below <input type="text"/> None <input type="checkbox"/> Pot <input type="checkbox"/> Bone <input type="checkbox"/> CBM <input checked="" type="checkbox"/> Flint <input type="checkbox"/> Metal <input type="checkbox"/> Glass <input type="checkbox"/> Wood <input type="checkbox"/>
Environmental Samples: /	

Completed by: Jo	Date: 16.9.2015	Checked by:	Date:
-------------------------	------------------------	-------------	-------



Sketch of Profile/Plan

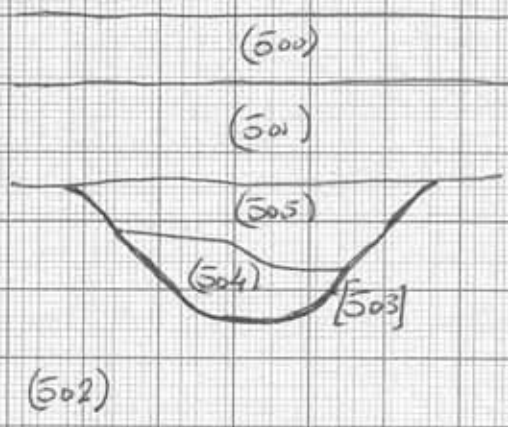


TRENCH 5

PLAN SKETCH



SECTION SKETCH



Levels

OD Highest:

OD Lowest:

OD Others

Other Information

Site Book References

Photo (film and photo number)

Digital: 102-0328/0331

Black and White:

Colour:

Checked interpretation:

Basic Interpretation:

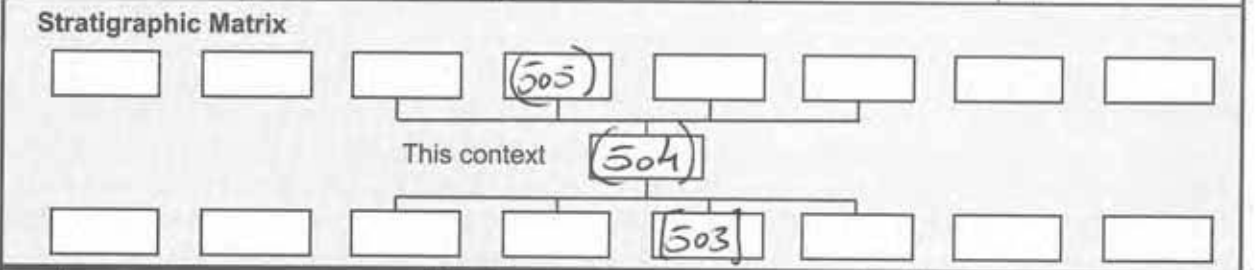
Basic Process:

CONTEXT RECORDING SHEET

SITE CODE: AERD 15	Location: TRENCH 5	Grid Ref: N/A	Type: FILL	Context No. 504
------------------------------	------------------------------	-------------------------	----------------------	---------------------------

DEPOSIT: 1. Colour <input checked="" type="checkbox"/> 1. LIGHT REDDISH BROWN 2. Composition/Particle size 2. SILTY SAND 3. Compaction 3. SOFT 4. Inclusions 4. - 5. Horizon clarity 5. GOOD 6. Contamination risk 6. LOW 7. Methods and conditions 8. Other comments 1. EXC. A 0.8m WIDE PLOT	CUT: 1. Shape in plan 2. Corners 3. Sides 4. Base 5. Orientation 6. Other comments Draw profile overleaf
--	---

Plan No: GPS	Section No: 5.1	Lgth: >0.8m	Width: 0.55m	Thickness: 0.62m Depth:
---------------------	------------------------	-----------------------	---------------------	-----------------------------------



Earlier	Covered by: (505)	Contemporary	Physical relationships		Later than	Covers:
	Filled by:		Feature Label:	Fill of: [503]		
	Cut by:		Includes:	Cuts:		
	Butted by:		Same as:	Butts:		

Interpretation and discussion:	Internal	<input checked="" type="checkbox"/>	External	Structural	Other
--------------------------------	----------	-------------------------------------	----------	------------	-------

LOWER FILL OF LARGE DITCH [503]
 SEEMS TO BE NATURAL SILLING. ONE PIECE OF ROMAN
 CBM RECOVERED FROM THIS FILL.

Provisional date: ROMAN	
--------------------------------	--

Registered Artefacts: /	Finds
Environmental Samples: /	Specify anything not below
	None <input type="checkbox"/> Pot <input type="checkbox"/> Bone <input type="checkbox"/> CBM <input checked="" type="checkbox"/> Flint <input type="checkbox"/> Metal <input type="checkbox"/> Glass <input type="checkbox"/> Wood <input type="checkbox"/>

Completed by: JC6	Date: 16.9.15	Checked by:	Date:
--------------------------	----------------------	-------------	-------



Sketch of Profile/Plan

• SEE [503] FOR PLAN / SECTION SKETCHES

Levels

OD Highest:

OD Lowest:

OD Others

Other Information

Site Book References

Photo (film and photo number)

Digital: 102/0328/0331

Black and White:

Colour:

Checked interpretation:

Basic Interpretation:

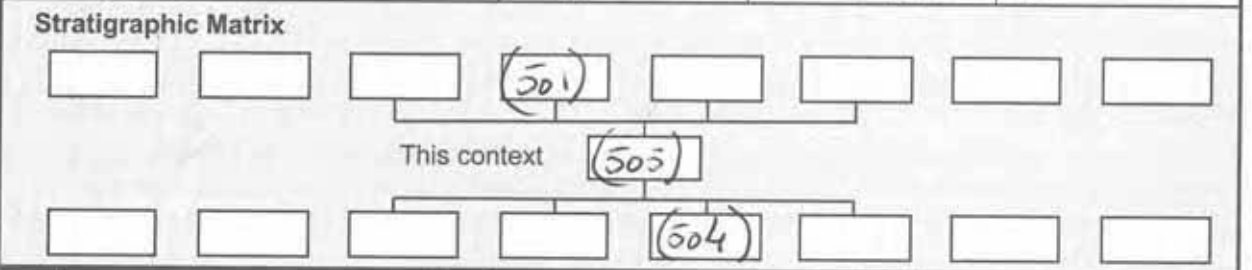
Basic Process:

CONTEXT RECORDING SHEET

SITE CODE: AERO 15	Location: TRENCH 5	Grid Ref: N/A	Type: FILL	Context No. 505
------------------------------	------------------------------	-------------------------	----------------------	---------------------------

DEPOSIT: 1. Colour: 1. MID GRY BRN 2. Composition/Particle size: 2. SILTY SAND 3. Compaction: 3. VARIABLE 4. Inclusions: 5. Horizon clarity: 6. Contamination risk: 4. - 5. GOOD 7. Methods and conditions: 8. Other comments: 6. WU 7. EXC. A 0.8m WIDE SLOT	CUT: 1. Shape in plan 2. Corners 3. Sides 4. Base 5. Orientation 6. Other comments Draw profile overleaf
---	--

Plan No: GPS	Section No: 5.1	Lgth: > 1.7m	Width: 2.16m	Thickness/Depth: 0.52m
------------------------	---------------------------	---------------------------	------------------------	----------------------------------



Earlier	Covered by: (502)	Contemporary	Physical relationships	Later than	Covers: (504)
	Filled by:		Feature Label:		Fill of: [503]
	Cut by:		Includes:		Cuts:
	Butted by:		Same as:		Butts:

Interpretation and discussion:	Internal	External <input checked="" type="checkbox"/>	Structural	Other
---------------------------------------	----------	--	------------	-------

UPPER FILL OF LARGE ROMAN DITCH [503].
LOOKS LIKE A PERCHY FILL, FORMED BY BACKFILLING BY PLOUGHING.
NO FINDS RECORDED.

Provisional date: **ROMAN**

Registered Artefacts: /	Finds: <input type="text"/>
Environmental Samples: /	Specify anything not below: None <input checked="" type="checkbox"/> Pot <input type="checkbox"/> Bone <input type="checkbox"/> CBM <input type="checkbox"/> Flint <input type="checkbox"/> Metal <input type="checkbox"/> Glass <input type="checkbox"/> Wood <input type="checkbox"/>

Completed by: JCO	Date: 16.9.15	Checked by:	Date:
--------------------------	----------------------	-------------	-------



Sketch of Profile/Plan

SEE [503] FOR PLAN/SECTION SKETCH

Levels

OD Highest:	OD Lowest:	OD Others
-------------	------------	-----------

Other Information

Site Book References

Photo (film and photo number)

Digital: 102-0328/31

Black and White:

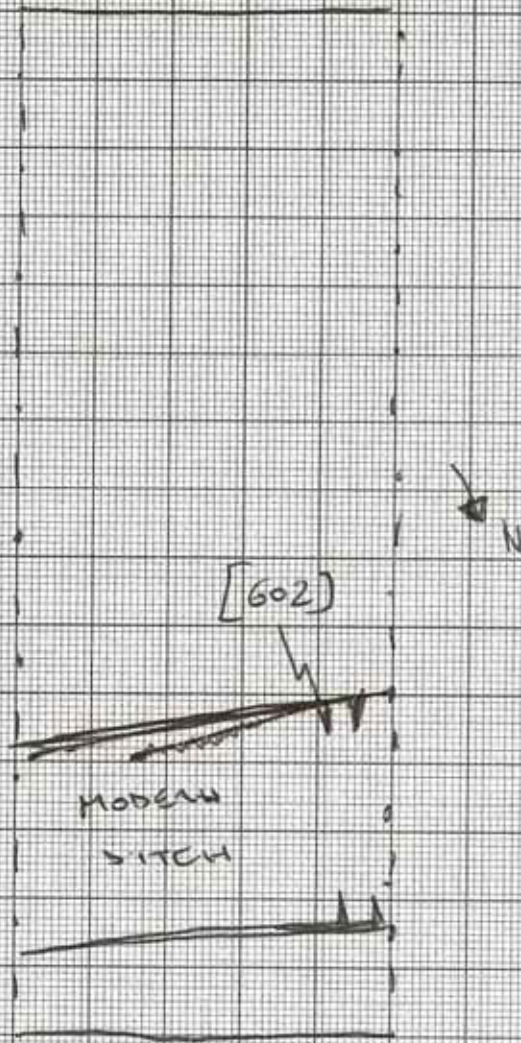
Colour:

Checked interpretation:

Basic Interpretation:

Basic Process:

NOT IN SCALE

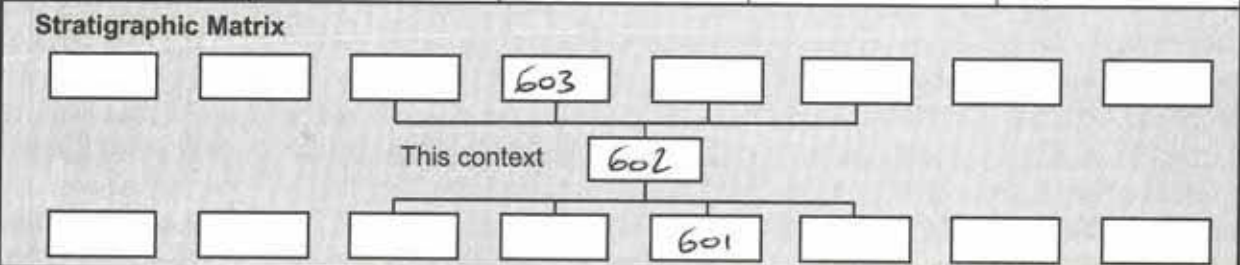


CONTEXT RECORDING SHEET

SITE CODE: AEND 15	Location: TRENCH 6	Grid Ref: N/A	Type: CUT	Context No. 602
-----------------------	-----------------------	------------------	--------------	--------------------

DEPOSIT: 1. Colour: 1. UNFAN 2. Composition/Particle size: 2. N/A 3. Compaction: 3. SHARP / CONCAVE / MODERATE 4. Inclusions: 5. Horizon clarity: 6. Contamination risk: 4 FLAT 7. Methods and conditions: 8. Other comments: 5. N-W / S-E	CUT: 1. Shape in plan 2. Corners 3. Sides 4. Base 5. Orientation 6. Other comments Draw profile overleaf
---	--

Plan No: GP5	Section No: 6.1	Lgth: 20.50m	Width: 2.80m	Thickness/ Depth: 0.13m
--------------	-----------------	--------------	--------------	----------------------------



Earlier	Covered by:	Contemporary	Physical relationships	Later than	Covers:
	Filled by: 603		Feature Label:		Fill of:
	Cut by:		Includes:		Cuts: 601
	Butted by:		Same as:		Butts:

Interpretation and discussion:	Internal	External <input checked="" type="checkbox"/>	Structural	Other
---------------------------------------	----------	--	------------	-------

A MODERN AGE DITCH THAT WNS ACROSS TRENCH 6 AND CROSS OVER IT IN THE NORTHERN PART OF THE TRENCH.

Provisional date: MODERN

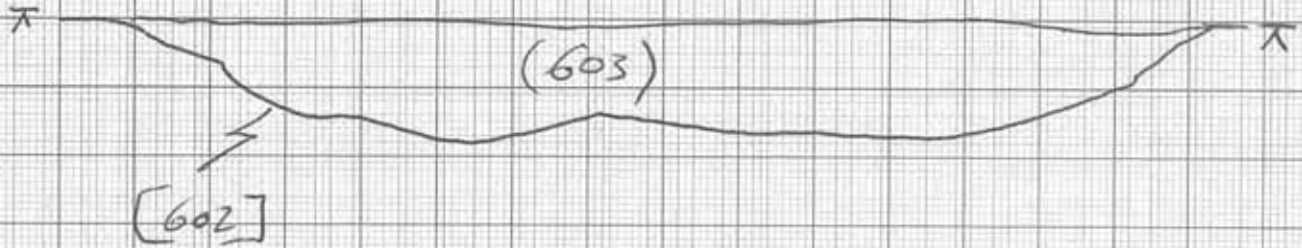
Registered Artefacts: <input checked="" type="checkbox"/>	Finds: <input type="text"/>
Environmental Samples: <input checked="" type="checkbox"/>	Specify anything not below: <input checked="" type="checkbox"/> None <input type="checkbox"/> Pot <input type="checkbox"/> Bone <input type="checkbox"/> CBM <input type="checkbox"/> Flint <input type="checkbox"/> Metal <input type="checkbox"/> Glass <input type="checkbox"/> Wood

Completed by: EV	Date: 16/9/15	Checked by:	Date:
------------------	---------------	-------------	-------



Sketch of Profile/Plan

NOT IN SCALE



Levels

OD Highest: /

OD Lowest: /

OD Others: /

Other Information

/

Site Book References

/

Photo (film and photo number)

Digital: 102-0340/0341

Black and White:

Colour:

Checked interpretation:

Basic Interpretation:

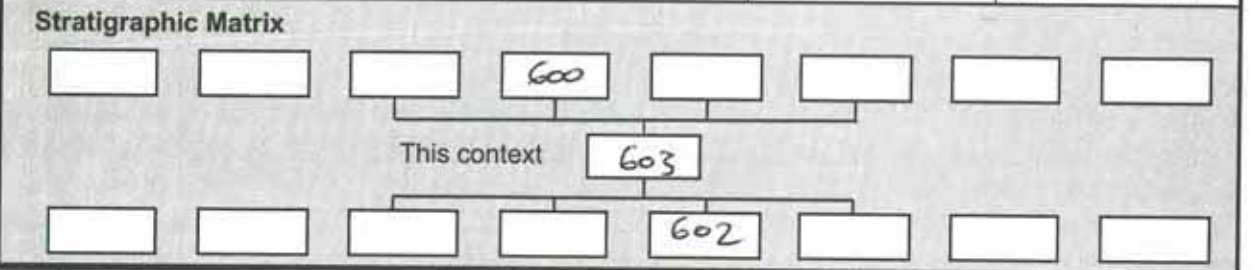
Basic Process:

CONTEXT RECORDING SHEET

SITE CODE: AE 15 15	Location: TRENCH 6	Grid Ref: N/A	Type: FILL	Context No. 603
------------------------	-----------------------	------------------	---------------	--------------------

DEPOSIT: 1. Colour: 1. LIGHT GREYISH BROWN 2. Composition/Particle size: 2. SILTY SAND 3. Compaction: 3. COMPACT 4. Inclusions: 5. Horizon clarity: 4. 1% OF ROUND AND SUB ROUND SEM STONES 6. Contamination risk: 7. Methods and conditions: 5. MODERATE 8. Other comments: 6. MEDIUM 7. MATTOCK + TROWEL	CUT: 1. Shape in plan 2. Corners 3. Sides 4. Base 5. Orientation 6. Other comments Draw profile overleaf
--	--

Plan No: 615	Section No: 6.1	Lgth: > 0.50m	Width: 2.80m	Thickness/Depth: 0.13m
--------------	-----------------	---------------	--------------	------------------------



Earlier	Covered by: 600	Contemporary	Physical relationships	Later than	Covers:
	Filled by:		Feature Label:		Fill of: 602
	Cut by:		Includes:		Cuts:
	Butted by:		Same as:		Butts:

Interpretation and discussion:	Internal	<input checked="" type="checkbox"/> External	Structural	Other
---------------------------------------	----------	--	------------	-------

FILL OF A MODERN DITCH THAT CROSSOVER TRENCH 6 IN ITS NORTHERN PART

Provisional date: MODERN

Registered Artefacts: /	Finds: Specify anything not below																
Environmental Samples: /	<table style="width: 100%; border: none;"> <tr> <td>None</td><td>Pot</td><td>Bone</td><td>CBM</td><td>Flint</td><td>Metal</td><td>Glass</td><td>Wood</td> </tr> <tr> <td><input type="checkbox"/></td><td><input checked="" type="checkbox"/></td><td><input type="checkbox"/></td><td><input type="checkbox"/></td><td><input type="checkbox"/></td><td><input type="checkbox"/></td><td><input checked="" type="checkbox"/></td><td><input type="checkbox"/></td> </tr> </table>	None	Pot	Bone	CBM	Flint	Metal	Glass	Wood	<input type="checkbox"/>	<input checked="" type="checkbox"/>	<input type="checkbox"/>	<input type="checkbox"/>	<input type="checkbox"/>	<input type="checkbox"/>	<input checked="" type="checkbox"/>	<input type="checkbox"/>
None	Pot	Bone	CBM	Flint	Metal	Glass	Wood										
<input type="checkbox"/>	<input checked="" type="checkbox"/>	<input type="checkbox"/>	<input type="checkbox"/>	<input type="checkbox"/>	<input type="checkbox"/>	<input checked="" type="checkbox"/>	<input type="checkbox"/>										

Completed by: EV	Date: 16/9/15	Checked by:	Date:
------------------	---------------	-------------	-------



Sketch of Profile/Plan



Levels

OD Highest: / OD Lowest: / OD Others /

Other Information

/

Site Book References

/

Photo (film and photo number)

Digital: 102-0340 / 0341

Black and White:

Colour:

Checked interpretation:

Basic Interpretation:

Basic Process:



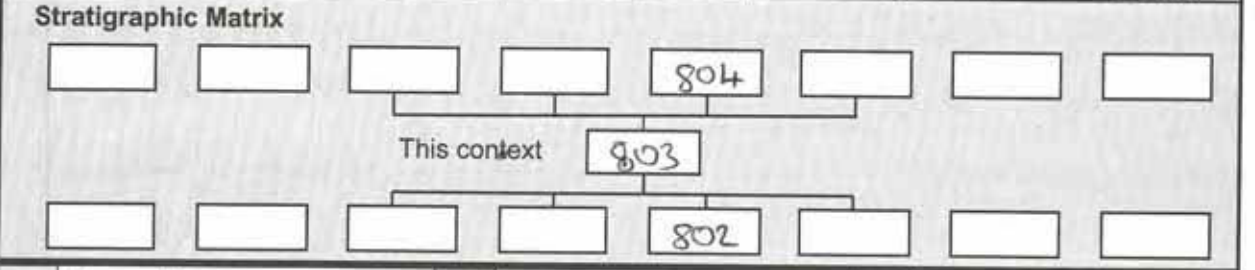
CONTEXT RECORDING SHEET

SITE CODE: AERDIS	Location: Tr8	Grid Ref: -	Type: CUT	Context No. 803
-----------------------------	-------------------------	-----------------------	---------------------	---------------------------

DEPOSIT: 1. Colour 2. Composition/Particle size 3. Compaction 4. Inclusions 5. Horizon clarity 6. Contamination risk 7. Methods and conditions 8. Other comments	CUT: 1. Shape in plan 2. Corners 3. Sides 4. Base 5. Orientation 6. Other comments Draw profile overleaf
---	---

1. Linear
 2. 90°
 3. Steep c. 50°
 4. Concave
 5. ~~S~~ E-W

Plan No: GPS	Section No: 8.1	Lgth: 2.4m	Width: 0.8m	Thickness/ Depth: 0.19m
------------------------	---------------------------	----------------------	-----------------------	--------------------------------------



Earlier	Covered by: -	Contemporary	Physical relationships	Later than	Covers: -
	Filled by: (804) + (805)		Feature Label: -		Fill of: -
	Cut by: -		Includes: -		Cuts: (802)
	Butted by: -		Same as: -		Butts: -

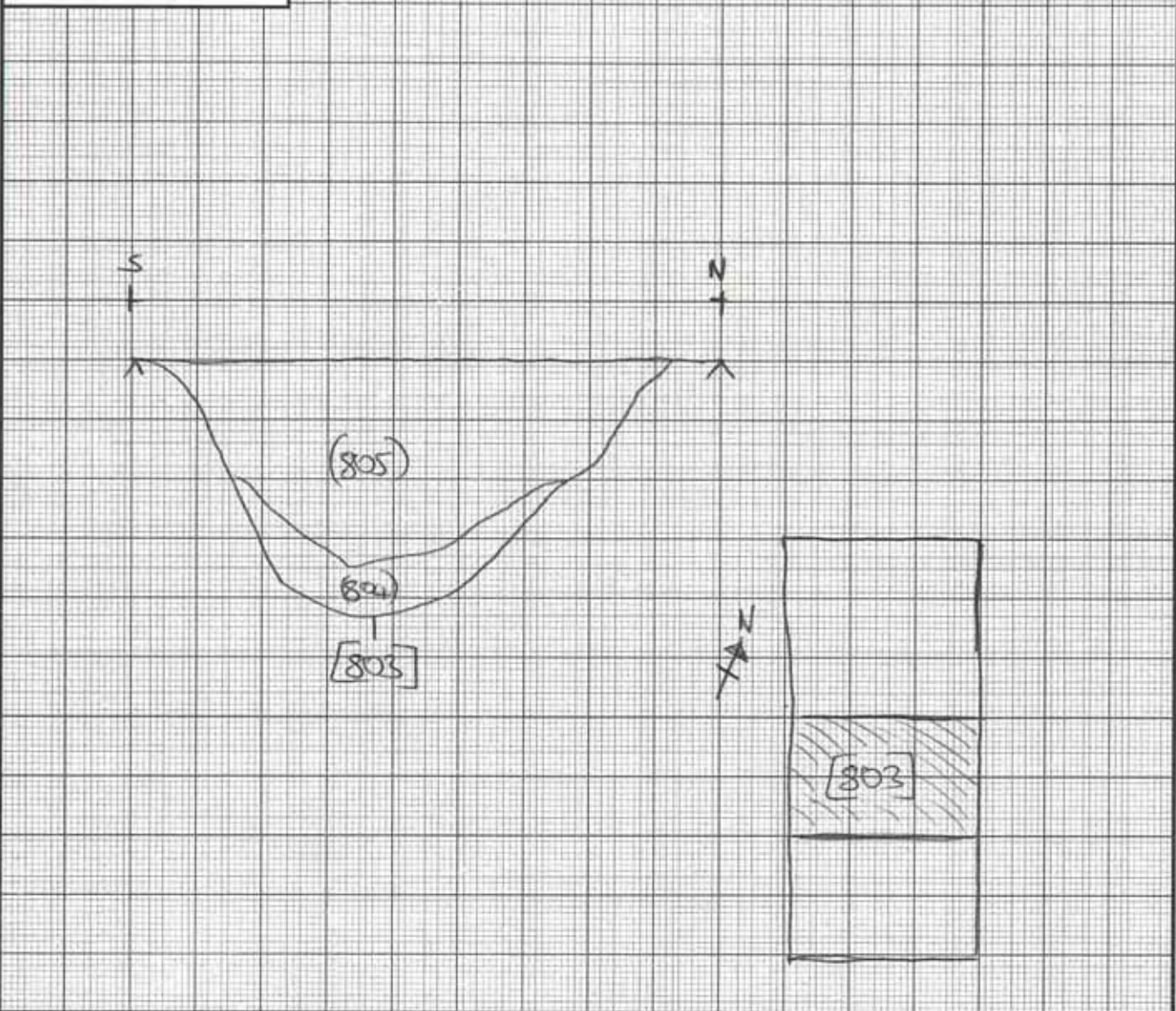
Interpretation and discussion:	Internal	External	Structural	Other
Section of a large ditch running East - West.				
The ditch appears to have been sealed by later deposits.				
Unknown date. May either be Roman or Post-medieval, based on finds from sections of the ditch.				
↓ Other				
Provisional date: Roman / Post Medieval				

Registered Artefacts: -	Finds
Environmental Samples: -	Specify anything not below
	<input checked="" type="checkbox"/> None <input type="checkbox"/> Pot <input type="checkbox"/> Bone <input type="checkbox"/> CBM <input type="checkbox"/> Flint <input type="checkbox"/> Metal <input type="checkbox"/> Glass <input type="checkbox"/> Wood

Completed by: LW	Date: 19.11.15	Checked by:	Date:
-------------------------	-----------------------	-------------	-------



Sketch of Profile/Plan



Levels

OD Highest:	OD Lowest:	OD Others
-------------	------------	-----------

Other Information

Site Book References

Photo (film and photo number)

Digital: 104 - 0960 → 104 - 0963

Black and White:

Colour:

Checked interpretation:	Basic Interpretation:	Basic Process:
-------------------------	-----------------------	----------------

CONTEXT RECORDING SHEET

SITE CODE: AERDIS	Location: Tr 8	Grid Ref: -	Type: Fill	Context No. 804								
DEPOSIT:		CUT:										
1. Colour	1. Dark pinkish brown			1. Shape in plan								
2. Composition/Particle size	2. Sandy silt			2. Corners								
3. Compaction	3. Frable			3. Sides								
4. Inclusions	4. Stone 100% 50-100mm			4. Base								
5. Horizon clarity	5. Clear			5. Orientation								
6. Contamination risk	6. Moderate			6. Other comments								
7. Methods and conditions	7. Mattock + trowel excavated wet conditions			Draw profile overleaf								
8. Other comments												
Plan No:	Section No:	Lgth:	Width:	Thickness/Depth:								
GPS	8.1	2.4m	0.8m	0.25m								
Stratigraphic Matrix												
[]	[]	[]	[]	805	[]	[]	[]					
This context				804								
[]	[]	[]	[]	803	[]	[]	[]					
Earlier	Covered by:	Contemporary	Physical relationships		Later than	Covers:						
	Filled by:		Feature Label:			Fill of:						
	Cut by:		Includes:			Cuts:						
	Butted by:		Same as:			Butts:						
Covered by: (805)					Covers: -							
Filled by: -					Fill of: [803]							
Cut by: -					Cuts: -							
Butted by: -					Butts: -							
Interpretation and discussion:					Internal	External	Structural	Other				
Base fill of ditch section [803]. Distinguished from (805) by the high concentration of stones.												
No finds were made in this context												
Provisional date: Roman / Post Medieval												
Registered Artefacts: -					Finds							
Environmental Samples: -					Specify anything not below							
					None	Pot	Bone	CBM	Flint	Metal	Glass	Wood
					<input type="checkbox"/>	<input type="checkbox"/>	<input type="checkbox"/>	<input type="checkbox"/>	<input type="checkbox"/>	<input type="checkbox"/>	<input type="checkbox"/>	<input type="checkbox"/>
Completed by: LW			Date: 19.11.15		Checked by:			Date:				



Context No.

804

Sketch of Profile/Plan

See context sheet [803] for section drawing

Levels

OD Highest:

OD Lowest:

OD Others

Other Information

Site Book References

Photo (film and photo number)

Digital: 104-0960 → 104-0963

Black and White:

Colour:

Checked interpretation:

Basic Interpretation:

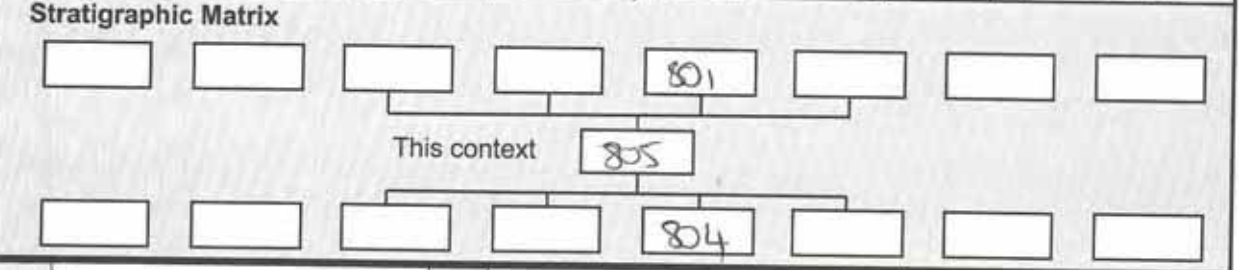
Basic Process:

CONTEXT RECORDING SHEET

SITE CODE: AERD15	Location: Tr 8	Grid Ref: —	Type: Fill	Context No. 805
-----------------------------	--------------------------	-----------------------	----------------------	---------------------------

DEPOSIT: 1. Colour 1. Dark pinkish brown 2. Composition/Particle size 2. Sandy silt 3. Compaction 3. Friable 4. Inclusions 4. Stones <50% 30-100mm size 5. Horizon clarity 5. Clear 6. Contamination risk 6. Moderate 7. Methods and conditions 7. Mattock + Trowel excavated in wet dry conditions 8. Other comments	CUT: 1. Shape in plan 2. Corners 3. Sides 4. Base 5. Orientation 6. Other comments Draw profile overleaf
--	---

Plan No: GPS	Section No: 8.1	Lgth: 2.4m	Width: 0.8m	Thickness/Depth: 0.7m
---------------------	------------------------	-------------------	--------------------	------------------------------



Earlier	Covered by: (801)	Contemporary	Physical relationships	Later than	Covers: (804)
	Filled by: —		Feature Label: —		Fill of: [803]
	Cut by: —		Includes: —		Cuts: —
	Butted by: —		Same as: —		Butts: —

Interpretation and discussion:	Internal	External	Structural	Other
Fill of ditch section [803]				

Provisional date: **Roman / Post Medieval**

Registered Artefacts: —	Finds
Environmental Samples: —	Specify anything not below
	<input checked="" type="checkbox"/> None <input type="checkbox"/> Pot <input type="checkbox"/> Bone <input type="checkbox"/> CBM <input type="checkbox"/> Flint <input type="checkbox"/> Metal <input type="checkbox"/> Glass <input type="checkbox"/> Wood

Completed by: LW	Date: 19.11.15	Checked by:	Date:
-------------------------	-----------------------	-------------	-------



Context No. 805

Sketch of Profile/Plan

See context sheet [803] for section drawing.

Levels

OD Highest:

OD Lowest:

OD Others

Other Information

Site Book References

Photo (film and photo number)

Digital: 104-0960 → 104-0963

Black and White:

Colour:

Checked interpretation:

Basic Interpretation:

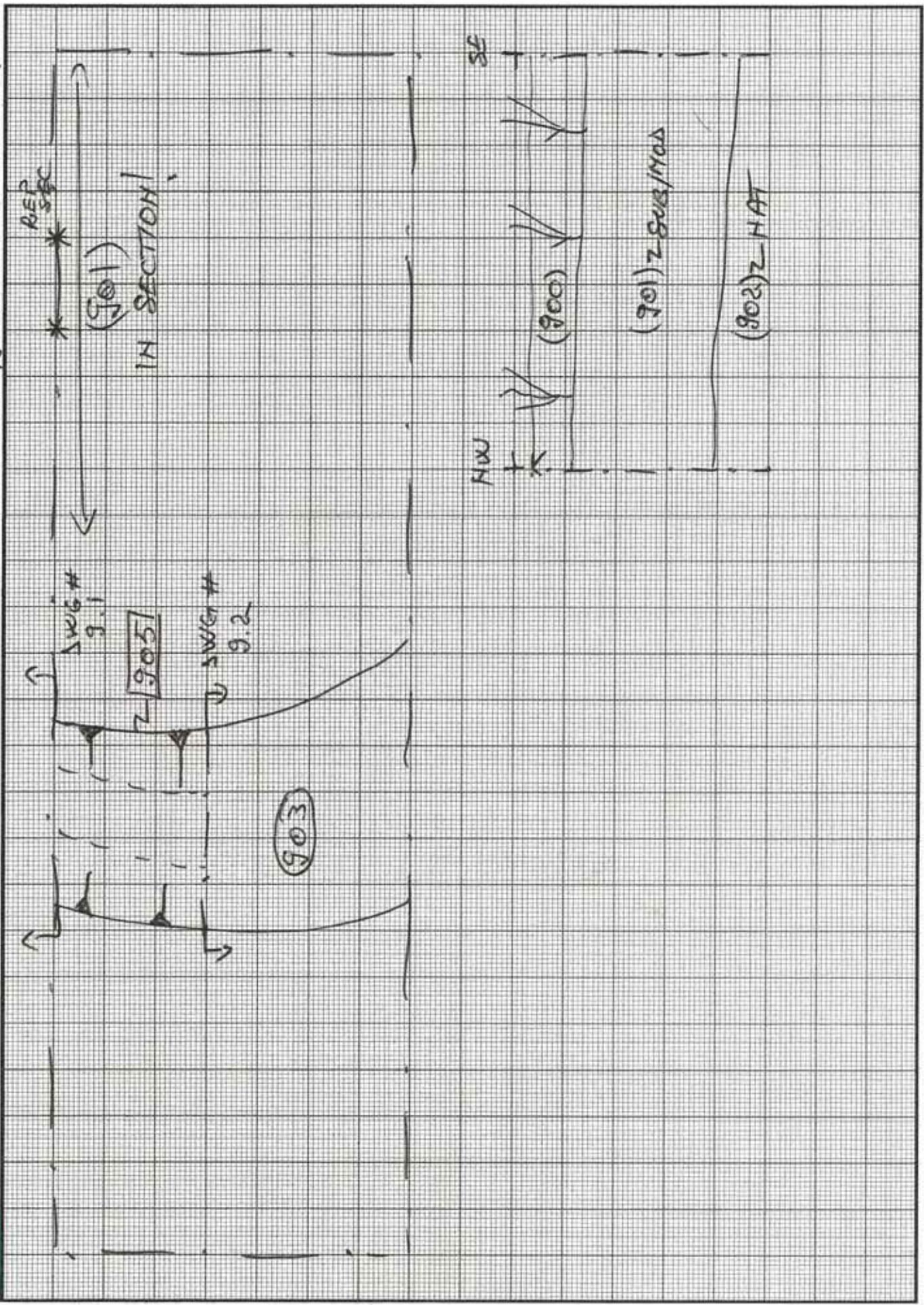
Basic Process:

TRENCH RECORDING FORM

SITE NAME TOPSHAM ROAD, ALD1		SITE CODE AED15		AREA	TRENCH No. 9
Length 6m	Width 1.9m	Ground level (AOD)		Max. depth 1.2m	
Plan Nos	Section Nos	Colour photos Film Frames	B & W photos Film Frames	Digital Photos	Co-ordinates <input type="checkbox"/> Site Grid <input type="checkbox"/> OS
GPS	9.1 9.2	/	/	104-0913 → 104-0923	
Context No.	Context type	Description		Dimensions	Context Sheet
9000	LAYER	TOPSOIL - dark greyish brown silty clay, fine when dry, heavy brown rough soil		0.10m	—
9001	LAYER / DEPOSIT?	SUBSOIL / MODERN DISTURBANCE ON SE SIDE OF T9 - mic greyish brown silty sand, occasional rounded stone < 100; fragment of pottery pot		0-0.20m	—
9002	LAYER	NATURAL - bright pink sand & sandstone with patches of gravel in a yellow sandy matrix		0.4-LOE	—
9003	FILL	FILL OF DITCH [905]-SEC			✓
9004	FILL	FILL OF DITCH [905]-TRIM			✓
9005	CUT	CUT OF DITCH HE → SW		2/1.4/1m	✓
FINDS					
Material	Context No.	Qty	Material	Context No.	Qty
/	/	/	/	/	/
Registered Artefact No.		Sample Nos			
Recorded by: ML-J		Date: 17/11/15	Checked by:		Date:



TR. 9
R.H.

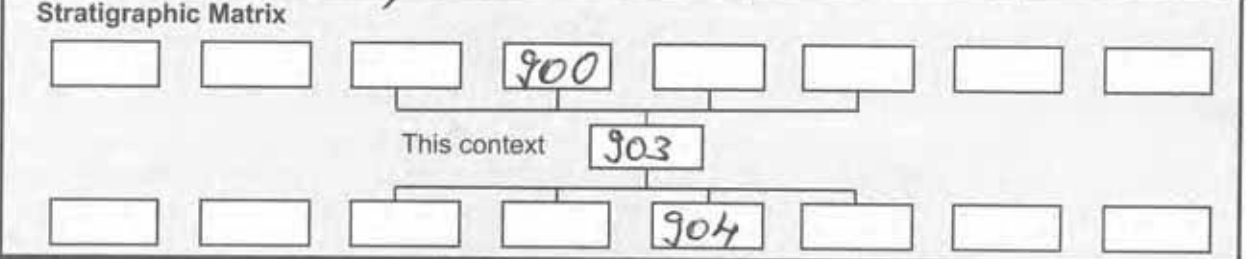


CONTEXT RECORDING SHEET

SITE CODE: AEB15	Location: TR. 9	Grid Ref:	Type: FILL	Context No. 9003
----------------------------	---------------------------	-----------	----------------------	----------------------------

DEPOSIT:		CUT:
1. Colour	1. mid greyish brown	1. Shape in plan
2. Composition/Particle size	2. sandy silt	2. Corners
3. Compaction	3. moderate	3. Sides
4. Inclusions	4. med & small rounded	4. Base
5. Horizon clarity	stone (0.05 - 0.2m) p.p. 900	5. Orientation
6. Contamination risk	5. good sorted in middle of fill	6. Other comments
7. Methods and conditions	6. high - high broturbation	Draw profile overleaf
8. Other comments	7. M & T, wet	

Plan No: GPS	Section No: 9.1 ; 9.2	Lgth: 0.8m	Width: 1.4m	Thickness/ Depth: 0.9m
------------------------	---------------------------------	----------------------	-----------------------	-------------------------------------



Earlier	Covered by: 900 TOP SOIL	Contemporary	Physical relationships	Later than	Covers:
	Filled by:		Feature Label:		Fill of: 905
	Cut by:		Includes:		Cuts:
	Butted by:		Same as:		Butts:

Interpretation and discussion:	<input checked="" type="checkbox"/> Internal	<input type="checkbox"/> External	<input type="checkbox"/> Structural	<input type="checkbox"/> Other
---------------------------------------	--	-----------------------------------	-------------------------------------	--------------------------------

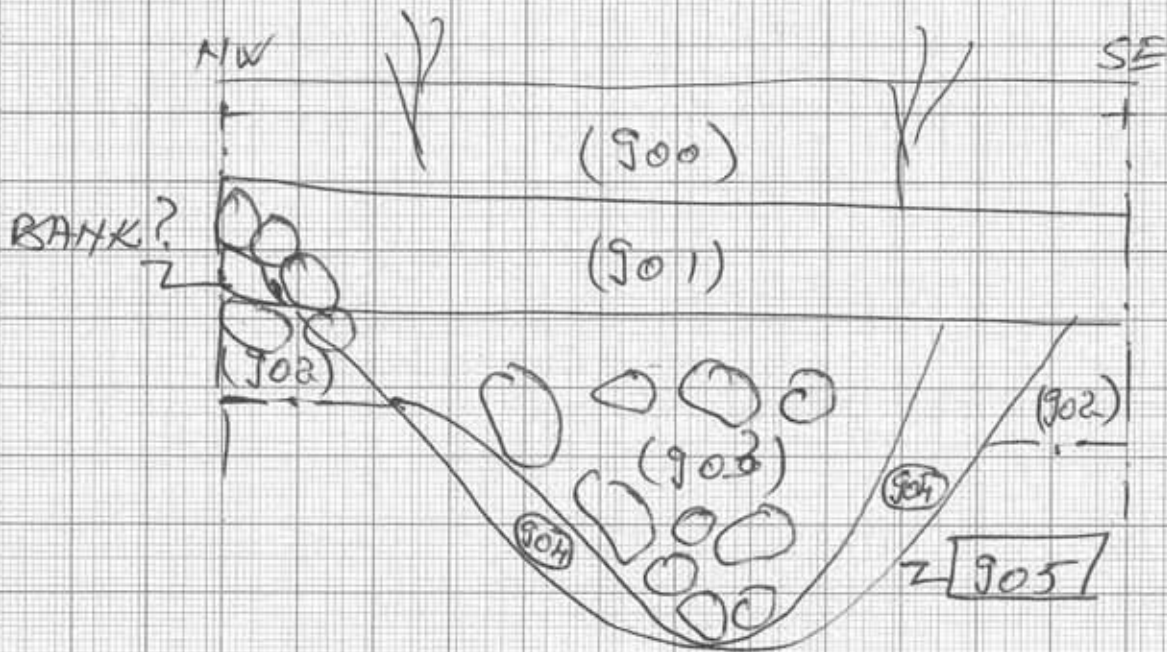
Secondary fill of ditch [905]. Sterile; not intentional levelling of a poor bank on the wide of the feature. Suggestive of an intentional backfill / levelling of ditch

Provisional date:	Undated / Prehist? / RB?
-------------------	---------------------------------

Registered Artefacts:	Findings
Environmental Samples:	Specify anything not below
	<input checked="" type="checkbox"/> None <input type="checkbox"/> Pot <input type="checkbox"/> Bone <input type="checkbox"/> CBM <input type="checkbox"/> Flint <input type="checkbox"/> Metal <input type="checkbox"/> Glass <input type="checkbox"/> Wood

Completed by: ML-J	Date: 17/11/15	Checked by:	Date:
---------------------------	-----------------------	-------------	-------

Sketch of Profile/Plan



SEE [905]

FOR LOCATION &
PLAN

Levels

OD Highest:

OD Lowest:

OD Others

Other Information

Site Book References

Photo (film and photo number)

Digital: 104-0919 → 104-0923

~~Black and White:~~~~Colour:~~

Checked interpretation:

Basic Interpretation:

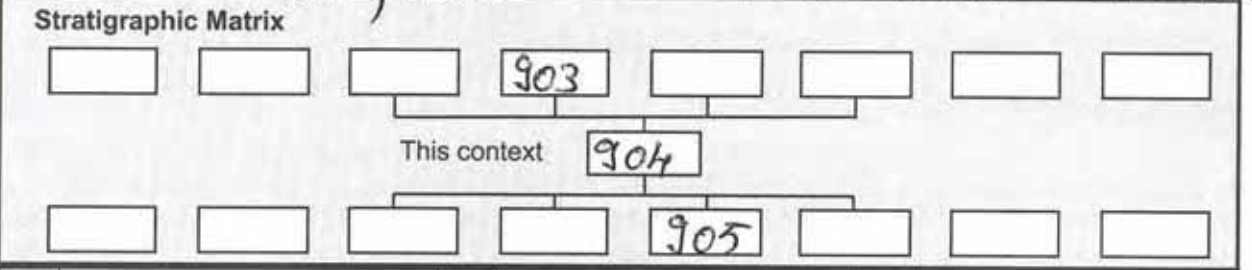
Basic Process:

CONTEXT RECORDING SHEET

SITE CODE: APPD15	Location: TR.9	Grid Ref:	Type: FILL	Context No. 9004
-----------------------------	--------------------------	-----------	----------------------	----------------------------

DEPOSIT: 1. Colour: 1 light pinkish brown 2. Composition/Particle size: 2. Sandy silt 3. Compaction: 3. loose 4. Inclusions: 4. occasional med rounded stone 5. Horizon clarity: 5. moderate with mat 6. Contamination risk: 6. high bioturbation 7. Methods and conditions: 7. M&T; wet 8. Other comments:	CUT: 1. Shape in plan 2. Corners 3. Sides 4. Base 5. Orientation 6. Other comments Draw profile overleaf
---	--

Plan No:	Section No: 9.1; 9.2	Lgth: 0.8m	Width: 0.2-0.4m	Thickness/Depth: 0.15-0.05m
----------	--------------------------------	-------------------	------------------------	------------------------------------



Earlier	Covered by: 903	Contemporary	Physical relationships	Later than	Covers: 902 & MAT
	Filled by:		Feature Label:		Fill of: 905
	Cut by:		Includes:		Cuts:
	Butted by:		Same as:		Butts:

Interpretation and discussion:

Internal
 External
 Structural
 Other

Primary fill of ditch [905]. Erosion of edges & base; very similar to the natural substrate; sterile

Provisional date: **Undated / Prehist? EB?**

Registered Artefacts:	Finds
Environmental Samples:	Specify anything not below
	<input checked="" type="checkbox"/> None <input type="checkbox"/> Pot <input type="checkbox"/> Bone <input type="checkbox"/> CBM <input type="checkbox"/> Flint <input type="checkbox"/> Metal <input type="checkbox"/> Glass <input type="checkbox"/> Wood

Completed by: ML-7	Date: 17/11/15	Checked by:	Date:
---------------------------	-----------------------	-------------	-------

Context No. 904

Sketch of Profile/Plan

SEE (903)
FOR SECTION
905
FOR LOCATION & PLAN

Levels

OD Highest:

OD Lowest:

OD Others

Other Information

Site Book References

Photo (film and photo number)

Digital: 104-0919 → 0923

Black and White:

Colour:

Checked interpretation:

Basic Interpretation:

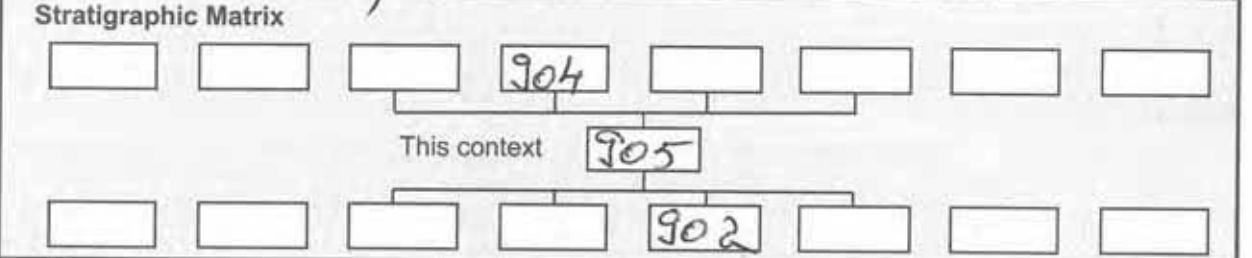
Basic Process:

CONTEXT RECORDING SHEET

SITE CODE: ARR15	Location: TR.9	Grid Ref:	Type: CUT	Context No. 9005
----------------------------	--------------------------	-----------	---------------------	----------------------------

DEPOSIT: 1. Colour: 1. curvilinear 2. Composition/Particle size: 3. abrupt almost vertical, 3. Compaction: rounded b.s. to base 4. Inclusions: 4. rounded, concave 5. Horizon clarity: 5. NE → SE 6. Contamination risk 7. Methods and conditions 8. Other comments	CUT: 1. Shape in plan 2. Corners 3. Sides 4. Base 5. Orientation 6. Other comments Draw profile overleaf
---	--

Plan No: GPS	Section No: 9.1; 9.2	Lgth: 0.8m	Width: 1.4m	Thickness/ Depth: 0.7m
------------------------	--------------------------------	----------------------	-----------------------	-------------------------------------



Earlier	Covered by:	Contemporary	Physical relationships	Later than	Covers:
	Filled by: 903; 904		Feature Label:		Fill of:
	Cut by:		Includes:		Cuts: 902
	Butted by:		Same as:		Butts:

Interpretation and discussion:	Internal	External	Structural	Other <input checked="" type="checkbox"/>
--------------------------------	----------	----------	------------	--

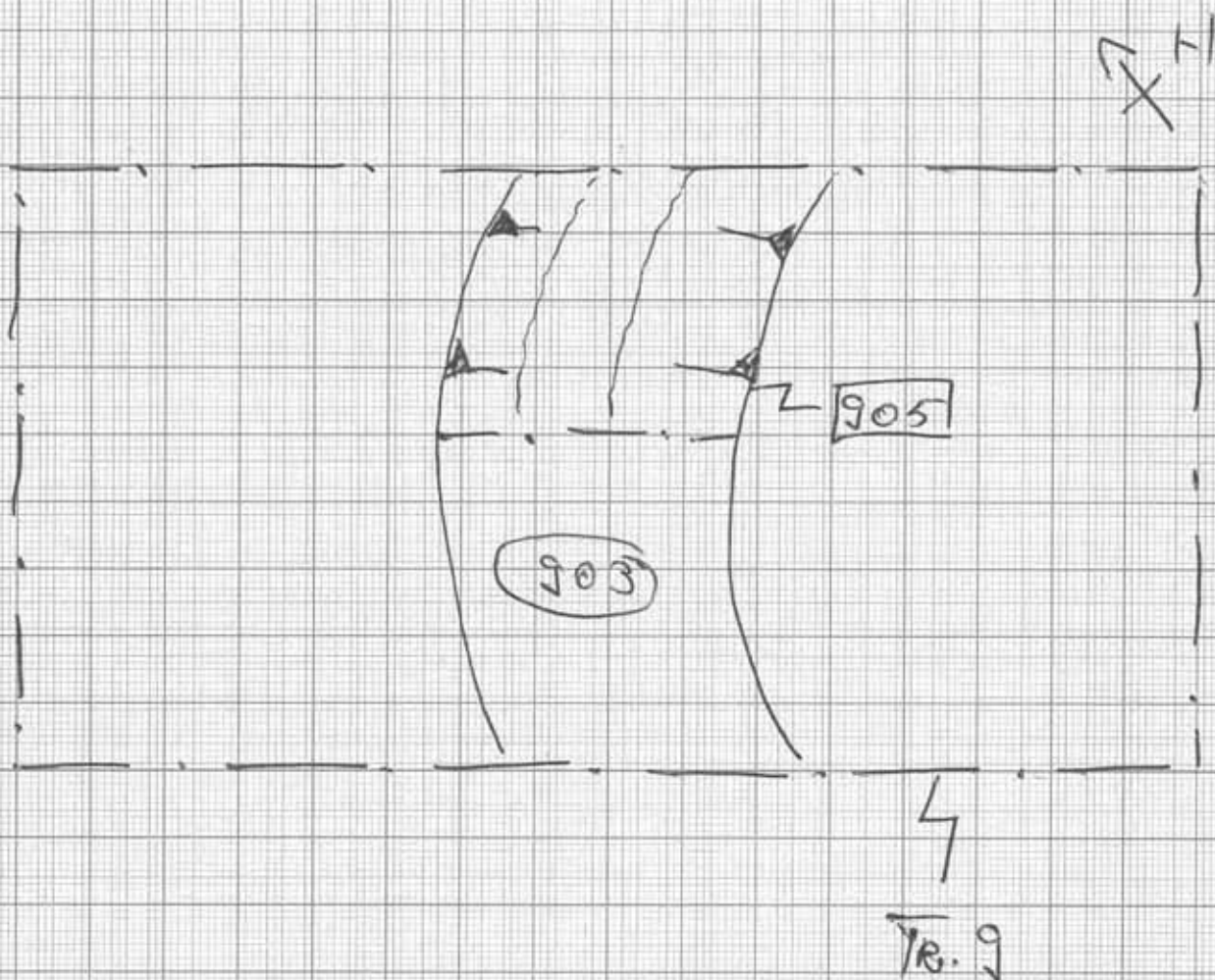
Cut of curvilinear feature curving NE → SE across TR.9. Pass enclosure ditch with an external bank on W side - unclear. Two sterile fills; prob. intentionally backfilled

Provisional date: **Undated / Peking? / RB?**

Registered Artefacts:	Finds Specify anything not below
Environmental Samples:	<input checked="" type="checkbox"/> None <input type="checkbox"/> Pot <input type="checkbox"/> Bone <input type="checkbox"/> CBM <input type="checkbox"/> Flint <input type="checkbox"/> Metal <input type="checkbox"/> Glass <input type="checkbox"/> Wood
Completed by: ML-J	Date: 17/11/15 Checked by: Date:

Context No. 905

Sketch of Profile/Plan



Levels

OD Highest:

OD Lowest:

OD Others

Other Information

Site Book References

Photo (film and photo number)

Digital: 104-0919 → 0923

Black and White:

Colour:

Checked interpretation:

Basic Interpretation:

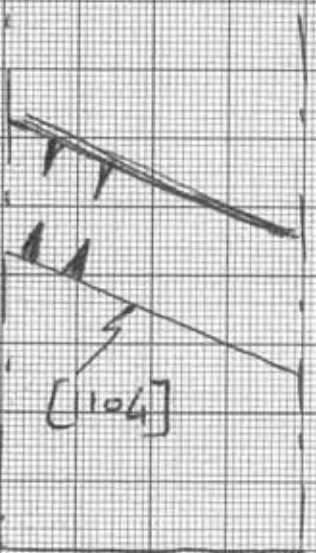
Basic Process:

TRENCH RECORDING FORM

SITE NAME TOPSHAM EXETER ROAD		SITE CODE AEL015		AREA T2 11	TRENCH No. 11	
Length 25 m	Width 2 m	Ground level (AOD) N/A		Max. depth 1.40 m		
Plan Nos	Section Nos	Colour photos Film Frames	B&W photos Film Frames	Digital Photos	Co-ordinates <input type="checkbox"/> Site Grid <input type="checkbox"/> OS	
GPS	11.1 11.2	/	/	104-0971 to 104-0974		
Context No.	Context type	Description			Dimensions	Context Sheet
1100	LAYER	TOPSOIL.				
1101	LAYER	MODERN GROUND MAKE UP				
1102	LAYER	SUBSOIL.				
1103	LAYER	NATURAL.				
1104	CUT	CUT OF A BOUNDARY DITCH			SEE TO CONTEXT	✓
1105	FILL	FILL OF [1105]			SHEETS	✓
1106	CUT	cut of ditch				✓
1107	FILL	fill of [1106]				✓
1108	CUT	cut of quarry pit				✓
1109	FILL	fill of [1108]				✓
1110	FILL	fill of [1108]				✓
1111	FILL	fill of [1108]				✓
1112	FILL	fill of [1108]				✓
1113	Layer					✓
FINDS						
Material	Context No.	Qty	Material	Context No.	Qty	
Roman POT	(1105)	1 x BAG	Mortar?	SA (1111)	1 x bag	
Bone/flint	(1107)	1x bag				
flint	(1109)	1x bag				
△ Registered Artefact No.			◇ Sample Nos			
Recorded by:	EV	Date	19/11/15	Checked by:		Date

PLAN OF TRENCH II

NOT IN SCALE



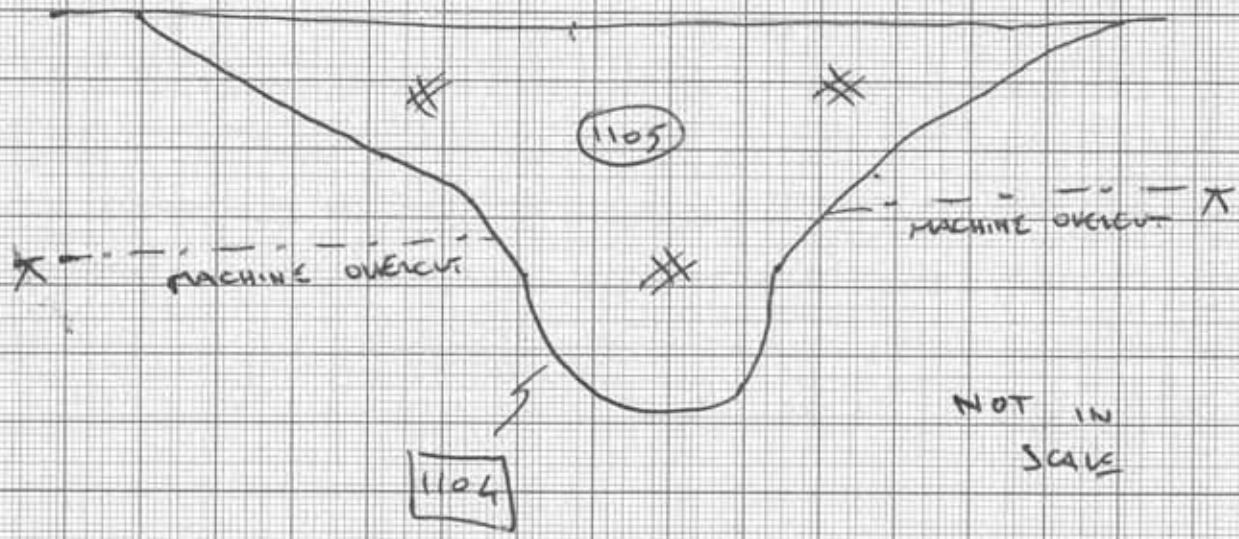
CONTEXT RECORDING SHEET

SITE CODE: AEND 15	Location: TR 11	Grid Ref: N/A	Type: CUT	Context No. 1104						
DEPOSIT:		CUT:								
1. Colour	Red	1. Shape in plan								
2. Composition/Particle size	1. LINEAR	2. Corners								
3. Compaction		3. Sides								
4. Inclusions		4. Base								
5. Horizon clarity	2. N/A	5. Orientation								
6. Contamination risk	3 SHARP / CONVEX / MODERATE	6. Other comments								
7. Methods and conditions		Draw profile overleaf								
8. Other comments	4. CONCAVE									
	5. N-W / S-E									
	6. MACHINING TRUNCATED									
Plan No: GPS	Section No: 11.1	Lgth:	Width:	Thickness/Depth:						
Stratigraphic Matrix										
[]	[]	[]	1105	[]						
		This context	1104							
[]	[]	[]	1103	[]						
Earlier	Covered by:	Contemporary	Physical relationships	Later than	Covers:					
	Filled by: 1105		Feature Label:		Fill of:					
	Cut by:		Includes:		Cuts: 1103					
	Butted by:		Same as:		Butts:					
Interpretation and discussion:			Internal	External <input checked="" type="checkbox"/>	Structural	Other				
CUT REALIZED FOR A BOUNDARY DITCH THAT HAS										
RELATED TO A LATER PHASE OF THE ROMAN SITE										
Provisional date: ROMAN / LATE ROMAN										
Registered Artefacts: /			Finds							
Environmental Samples: /			Specify anything not below							
			None <input checked="" type="checkbox"/>	Pot <input type="checkbox"/>	Bone <input type="checkbox"/>	CBM <input type="checkbox"/>	Flint <input type="checkbox"/>	Metal <input type="checkbox"/>	Glass <input type="checkbox"/>	Wood <input type="checkbox"/>
Completed by: EV	Date: 19/11/15	Checked by:	Date:							



Sketch of Profile/Plan

N-W FACING SECTION OF
DITCH [1104]



Levels

OD Highest: /	OD Lowest: /	OD Others: /
---------------	--------------	--------------

Other Information

/

Site Book References

/

Photo (film and photo number)

Digital: 104-0957, 0958, 0959

Black and White:

Colour:

Checked interpretation:

Basic Interpretation:

Basic Process:

CONTEXT RECORDING SHEET

SITE CODE: AERD 15	Location: TR. 11	Grid Ref: N/A	Type: FILL	Context No. 1105								
DEPOSIT:		CUT:										
1. Colour	1. GREYISH BROWN		1. Shape in plan									
2. Composition/Particle size	2. SANDY SILT		2. Corners									
3. Compaction	3. COMPACT		3. Sides									
4. Inclusions	4. 1% CHARCOAL 5% OF ANGULAR STONES < 5cm		4. Base									
5. Horizon clarity			5. Orientation									
6. Contamination risk			6. Other comments									
7. Methods and conditions			Draw profile overleaf									
8. Other comments	5. GOOD											
	6. LOW											
	7. TROWEL (WET CONDITION)											
Plan No: GPS	Section No: 11.1	Lgth:	Width:	Thickness/Depth:								
Stratigraphic Matrix												
[]	[]	[]	1102	[]	[]	[]	[]					
		This context		1105								
[]	[]	[]	[]	1104	[]	[]	[]					
Earlier	Covered by:	Contemporary	Physical relationships		Later than	Covers:						
	Filled by:					Fill of: 1104						
	Cut by:		Includes:			Cuts:						
	Butted by:		Same as:			Butts:						
Covered by: 1102					Covers:							
Filled by:					Fill of: 1104							
Cut by:					Cuts:							
Butted by:					Butts:							
Interpretation and discussion:					Internal	External	Structural	Other				
UNIQUE					<input checked="" type="checkbox"/>							
FILL OF A BOUNDARY DITCH THAT HAS RELATED TO A LATER PHASE OF THE ROMAN SITE. I HAS												
FOUND FOUND A PIECE OF DECORATED SAMIAN POT, IN THIS FILL.												
Provisional date:					ROMAN / LATE ROMAN							
Registered Artefacts:					Finds							
Environmental Samples:					Specify anything not below							
					None	Pot	Bone	CBM	Flint	Metal	Glass	Wood
					<input type="checkbox"/>	<input checked="" type="checkbox"/>	<input type="checkbox"/>	<input type="checkbox"/>	<input type="checkbox"/>	<input type="checkbox"/>	<input type="checkbox"/>	<input type="checkbox"/>
Completed by: EV			Date: 19/11/15		Checked by:			Date:				



Context No. 1105

Sketch of Profile/Plan

SEE TO [1104]

Levels

OD Highest: /

OD Lowest: /

OD Others /

Other Information

Site Book References

Photo (film and photo number)

Digital: 106 - 0957, 0958, 0959

Black and White:

Colour:

Checked interpretation:

Basic Interpretation:

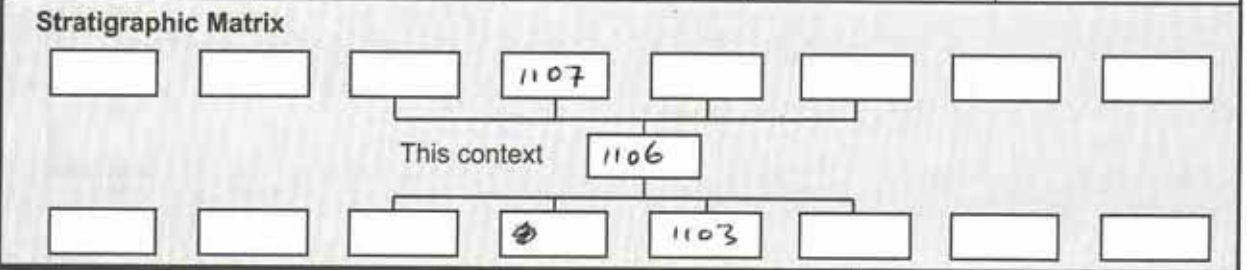
Basic Process:

CONTEXT RECORDING SHEET

SITE CODE: AERD 15	Location: Tr. 11	Grid Ref:	Type: cut	Context No. 1106
------------------------------	----------------------------	-----------	---------------------	----------------------------

DEPOSIT: 1. Colour 2. Composition/Particle size 3. Compaction 4. Inclusions 5. Horizon/clarity 6. Contamination risk 7. Methods and conditions 8. Other comments	1. linear 2. N/A 3. steep a. Not bottomed 5. E-W b. -	CUT: 1. Shape in plan 2. Corners 3. Sides 4. Base 5. Orientation 6. Other comments Draw profile overleaf
---	--	---

Plan No: GIS	Section No: 11.2 11.18	Lgth: 2.4m within trench	Width: 1.8m	Thickness/Depth: 0.7m to 2.0m
------------------------	--	---	--------------------	--



Earlier	Covered by:	Contemporary	Physical relationships	Later than	Covers:
	Filled by: (1107)		Feature Label:		Fill of:
	Cut by: [1108]		Includes:		Cuts: (1103)
	Butted by:		Same as: [803]		Butts:

Interpretation and discussion:	Internal	<u>External</u>	Structural	Other
---------------------------------------	----------	-----------------	------------	-------

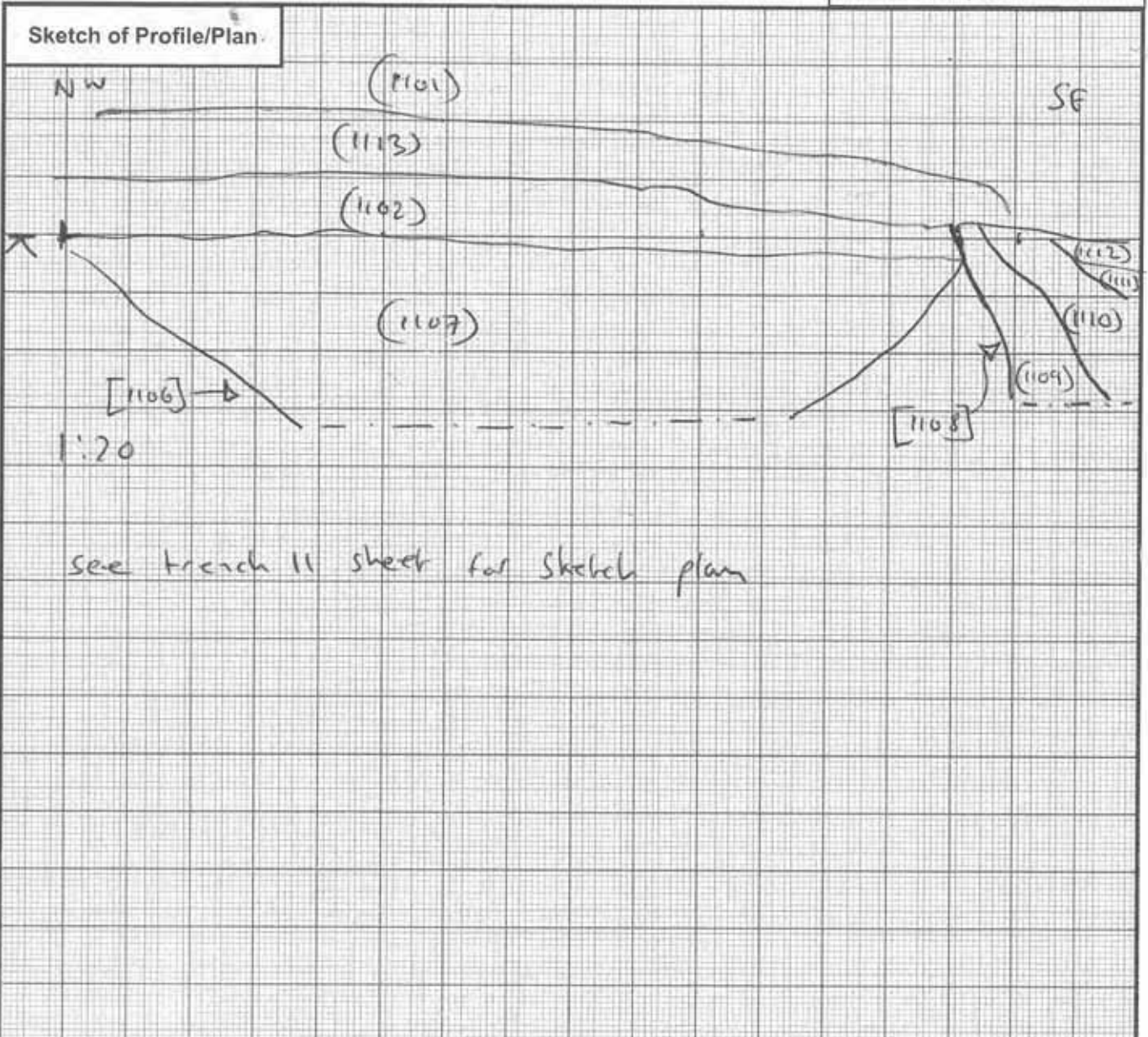
Appears to be a ditch cut running E-W across trench 11 that is also picked up in trench 8, [803] and perhaps in trench 6. Date unknown, if it is the same as ditch in trench 6 it has been discussed as possibly medieval in date due to tile being retrieved from a ditch fill. ~~the~~ fill (1107) contained animal bone + flint. [1106] also appears to have been cut by a possible postmedieval quarry pit on its southern edge.

Provisional date: **P.B? medieval?**

Registered Artefacts: <input checked="" type="checkbox"/>	Finds: <input type="checkbox"/> Specify anything not below <input type="text"/>
Environmental Samples: <input checked="" type="checkbox"/>	<input type="checkbox"/> None <input type="checkbox"/> Pot <input checked="" type="checkbox"/> Bone <input type="checkbox"/> CBM <input checked="" type="checkbox"/> Flint <input type="checkbox"/> Metal <input type="checkbox"/> Glass <input type="checkbox"/> Wood

Completed by: gh	Date: 20.11.15	Checked by:	Date:
-------------------------	-----------------------	-------------	-------





Levels		
OD Highest:	OD Lowest:	OD Others:

Other Information

Site Book References	Photo (film and photo number)
	Digital: 104-0971 to 104-0974
	Black and White:
	Colour:

Checked interpretation:	Basic Interpretation:	Basic Process:
--------------------------------	------------------------------	-----------------------

CONTEXT RECORDING SHEET

SITE CODE: AERO 15	Location: TR. 11	Grid Ref:	Type: fill	Context No. 1107						
DEPOSIT:		CUT:								
1. Colour	1. Mid reddish brown	1. Shape in plan	<input checked="" type="checkbox"/> 2. Corners <input checked="" type="checkbox"/> 3. Sides <input checked="" type="checkbox"/> 4. Base <input checked="" type="checkbox"/> 5. Orientation <input checked="" type="checkbox"/> 6. Other comments Draw profile overleaf							
2. Composition/Particle size	2. Silt sand	3. Frangible								
3. Compaction	4. gravel + Stone > 100mm > 30%	5. moderate								
4. Inclusions	6. moderate	7. Hard dug / dry clay								
5. Horizon clarity	8. -									
6. Contamination risk										
7. Methods and conditions										
8. Other comments										
Plan No: GPS	Section No: 11.2	Lgth: 2.4m	Width: 1.8m	Thickness/Depth: 0.7m to L.O.E						
Stratigraphic Matrix										
			1102							
This context			1107							
			1106							
Earlier	Covered by:	Contemporary	Physical relationships		Later than					
	Filled by:		Feature Label:	Covers:						
	Cut by:		Includes:	Fill of:						
	Butted by:		Same as:	Cuts:						
Interpretation and discussion:			Internal	<input checked="" type="checkbox"/> External	Structural	Other				
upper fill of ditch [1106]. feature was not bottomed to reveal other deposits. Animal bone + flint was recovered from deposit										
Provisional date: 2.3? med?										
Registered Artefacts: X			Finds							
Environmental Samples: X			Specify anything not below							
			None	Pot	Bone	CBM	Flint	Metal	Glass	Wood
			<input type="checkbox"/>	<input type="checkbox"/>	<input checked="" type="checkbox"/>	<input type="checkbox"/>	<input checked="" type="checkbox"/>	<input type="checkbox"/>	<input type="checkbox"/>	<input type="checkbox"/>
Completed by: ah			Date: 20.11.15		Checked by:		Date:			



Sketch of Profile/Plan

see [1106] + French 11 sheets
for sketching

Levels

OD Highest:

OD Lowest:

OD Others

Other Information

Site Book References

Photo (film and photo number)

Digital: 104-0971 to 104-0974

Black and White:

Colour:

Checked interpretation:

Basic Interpretation:

Basic Process:

CONTEXT RECORDING SHEET

SITE CODE: AERD 15	Location: Tr. 11	Grid Ref:	Type: cut	Context No. 1108
DEPOSIT:		CUT:		
1. Colour	1. unknown a whole tr only one linear edge visible.			1. Shape in plan
2. Composition/Particle size	2. N/A			2. Corners
3. Compaction	3. steep / only one side visible			3. Sides
4. Inclusions	4. unknown - not bottomed			4. Base
5. Horizon clarity	5. -			5. Orientation
6. Contamination risk	6. -			6. Other comments
7. Methods and conditions				Draw profile overleaf
8. Other comments				
Plan No: GPS	Section No: 11.2 1108	Lgth: 2m within trench	Width: 6.5m to 6.0-6	Thickness/Depth: 0.6m to 6.0-6
Stratigraphic Matrix				
[]	[]	[]	[1109]	[]
This context [1108]				
[]	[]	[]	[1102]	[]
Earlier	Covered by:	Contemporary	Physical relationships	Later than
	Filled by: (1109) (1110) (1111) (1112)		Feature Label:	
	Cut by:		Includes:	
	Butted by:		Same as:	
				Covers:
				Fill of:
				Cuts: (1102) (1107)
				Butts:
Interpretation and discussion:				
		Internal	<u>External</u>	Structural
Possible quarry pit at southern end of trench 11, cutting subsoil (1102) + through southern edge of ditch [1106]. Feature not fully excavated deposit (1107) contained first mid fill (1111) appeared to contain possible mortar.				
Provisional date: post med ?				
Registered Artefacts: x		Finds		
Environmental Samples: x		Specify anything not below		
		None	Pot	Bone
		CBM	Flint	Metal
		Glass	Wood	
Completed by: ah		Date: 20.11.15	Checked by:	Date:



Sketch of Profile/Plan

see [1106] + Trench Sheet 11
for sketches

Levels

OD Highest:

OD Lowest:

OD Others

Other Information

Site Book References

Photo (film and photo number)

Digital: 104-0971 to 104-0974

Black and White:

Colour:

Checked interpretation:

Basic Interpretation:

Basic Process:

CONTEXT RECORDING SHEET

SITE CODE: AERO 15	Location: Tr. 11	Grid Ref:	Type: Fill	Context No. 1109											
DEPOSIT:		CUT:													
1. Colour	1. mid reddish brown	1. Shape in plan	<input checked="" type="checkbox"/> 2. Corners <input checked="" type="checkbox"/> 3. Sides <input checked="" type="checkbox"/> 4. Base <input checked="" type="checkbox"/> 5. Orientation <input checked="" type="checkbox"/> 6. Other comments Draw profile overleaf												
2. Composition/Particle size	2. silt sand	2. Corners													
3. Compaction	3. friable	3. Sides													
4. Inclusions	4. gravel + stone > 5mm > 15%	4. Base													
5. Horizon clarity	5. moderate	5. Orientation													
6. Contamination risk	6. moderate	6. Other comments													
7. Methods and conditions	7. Hand dug / dry dig														
8. Other comments															
Plan No: GPS	Section No: 11-2	Lgth: 2m with trench	Width: 0.8m within slot	Thickness/Depth: 0.6m within to 0.6											
Stratigraphic Matrix															
<table border="1" style="width: 100%; border-collapse: collapse;"> <tr> <td rowspan="4" style="writing-mode: vertical-rl; transform: rotate(180deg);">Earlier</td> <td>Covered by:</td> <td rowspan="4" style="writing-mode: vertical-rl; transform: rotate(180deg);">Contemporary</td> <td>Physical relationships</td> <td rowspan="4" style="writing-mode: vertical-rl; transform: rotate(180deg);">Later than</td> </tr> <tr> <td>Filled by:</td> <td>Feature Label:</td> </tr> <tr> <td>Cut by:</td> <td>Includes:</td> </tr> <tr> <td>Butted by:</td> <td>Same as:</td> </tr> </table>					Earlier	Covered by:	Contemporary	Physical relationships	Later than	Filled by:	Feature Label:	Cut by:	Includes:	Butted by:	Same as:
Earlier	Covered by:	Contemporary	Physical relationships	Later than											
	Filled by:		Feature Label:												
	Cut by:		Includes:												
	Butted by:		Same as:												
Covered by: (1113) (1110)		Covers: (1102) (1107) (1103)													
Filled by: -		Fill of: [1108]													
Cut by: -		Cuts: -													
Butted by: -		Butts: -													
Interpretation and discussion: <table style="width: 100%; border: none;"> <tr> <td style="border: none;">Internal</td> <td style="border: none;"><u>External</u></td> <td style="border: none;">Structural</td> <td style="border: none;">Other</td> </tr> </table>					Internal	<u>External</u>	Structural	Other							
Internal	<u>External</u>	Structural	Other												
Earliest visible fill of possible quarry pit [1108]. Maybe result of levelling mix of subsoil + ditch fill? A flint flake was recovered from deposit.															
Provisional date: post med?															
Registered Artefacts: x		Finds: <input type="checkbox"/> None <input type="checkbox"/> Pot <input type="checkbox"/> Bone <input type="checkbox"/> CBM <input checked="" type="checkbox"/> Flint <input type="checkbox"/> Metal <input type="checkbox"/> Glass <input type="checkbox"/> Wood													
Environmental Samples: <															
Completed by: GH	Date: 20.11.15	Checked by:	Date:												



Sketch of Profile/Plan

see [1106] + Tr. 11 for
Sketches

Levels

OD Highest:

OD Lowest:

OD Others

Other Information

Site Book References

Photo (film and photo number)

Digital: 104-0971 to 104-0972

Black and White:

Colour:

Checked interpretation:

Basic Interpretation:

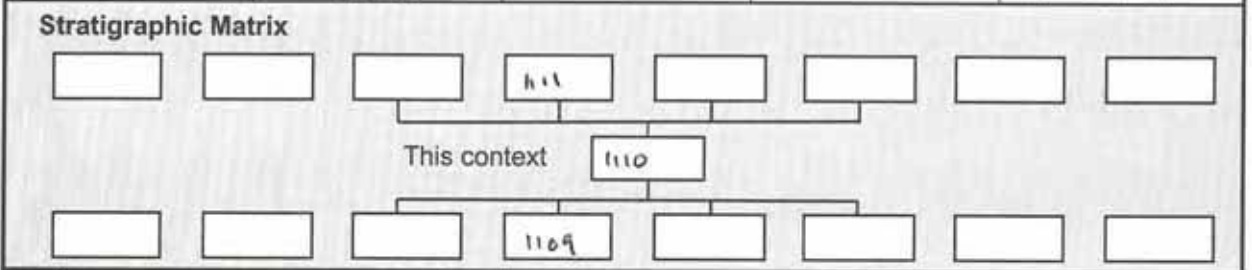
Basic Process:

CONTEXT RECORDING SHEET

SITE CODE: AERDIS	Location: Tr. 11	Grid Ref:	Type: fill	Context No. 1110
-----------------------------	----------------------------	-----------	----------------------	----------------------------

DEPOSIT: 1. Colour: 1. light brown 2. Composition/Particle size: 2. sand 3. Compaction: 3. soft / friable 4. Inclusions: 4. occasional stone > 5mm 5. Horizon clarity: 5. poor moderate 6. Contamination risk: 6. moderate 7. Methods and conditions: 7. Hand dug / dry dig 8. Other comments: 8. -	CUT: 1. Shape/in plan 2. Corners 3. Sides 4. Base 5. Orientation 6. Other comments Draw profile/overleaf
--	---

Plan No: 925	Section No: 11.2 020	Lgth: 0.3m within slot	Width: 1.4m in slot	Thickness/Depth: 0.4m in slot
------------------------	--	---	--------------------------------------	--



Earlier	Covered by: (1113) (1112) (1111)	Contemporary	Physical relationships	Later than	Covers: (1109)
	Filled by: -		Feature Label: -		Fill of: [1108]
	Cut by: -		Includes: -		Cuts: -
	Butted by: -		Same as: -		Butts: -

Interpretation and discussion:	Internal	<u>External</u>	Structural	Other
---------------------------------------	----------	-----------------	------------	-------

fill of possible quarry pit [1108]. Possibly bench in after quarrying. No finds retrieved.

Provisional date: Post med?	
------------------------------------	--

Registered Artefacts: x	Finds
Environmental Samples: x	Specify anything not below: <input type="text"/>
	<input checked="" type="checkbox"/> None <input type="checkbox"/> Pot <input type="checkbox"/> Bone <input type="checkbox"/> CBM <input type="checkbox"/> Flint <input type="checkbox"/> Metal <input type="checkbox"/> Glass <input type="checkbox"/> Wood

Completed by: GH	Date: 20.11.15	Checked by:	Date:
-------------------------	-----------------------	-------------	-------



Sketch of Profile/Plan

see [1106]
+ trench sheet 11
for sketch

Levels

OD Highest:

OD Lowest:

OD Others:

Other Information

Site Book References

Photo (film and photo number)

Digital: 104-0971 to 104-0974

Black and White:

Colour:

Checked interpretation:

Basic Interpretation:

Basic Process:

CONTEXT RECORDING SHEET

SITE CODE: AEPD 15	Location: Tr. 11	Grid Ref:	Type: Fill	Context No. 1111					
DEPOSIT:		CUT:							
1. Colour	1. light brownish red	1. Shape in plan	2. Corners 3. Sides 4. Base 5. Orientation 6. Other comments Draw profile overleaf						
2. Composition/Particle size	2. Sand	2. Corners							
3. Compaction	3. Friable	3. Sides							
4. Inclusions	4. occasional stone > 100m	4. Base							
5. Horizon clarity	5. good	5. Orientation							
6. Contamination risk	6. low	6. Other comments							
7. Methods and conditions	7. Hand dug / dry dug								
8. Other comments	8. -								
Plan No:	Section No:	Lgth:	Width:	Thickness/Depth:					
GPS	11.2	0.5m 12 slot	0.8m 12 slot	0.3m 12 slot					
Stratigraphic Matrix									
			1112						
This context			1111						
			1110						
Earlier	Covered by:	Physical relationships		Covers:					
	Filled by:			Fill of:					
	Cut by:			Cuts:					
	Butted by:			Butts:					
Contemporary		Later than							
Interpretation and discussion: <table style="width: 100%; border: none;"> <tr> <td style="width: 50%;"></td> <td style="width: 10%; text-align: center;">Internal</td> <td style="width: 10%; text-align: center;">External</td> <td style="width: 10%; text-align: center;">Structural</td> <td style="width: 10%; text-align: center;">Other</td> </tr> </table>						Internal	External	Structural	Other
	Internal	External	Structural	Other					
Fill of possible quarry pit [1108], maybe backfill after quarrying. Deposit appeared to contain fragments of possible mortar.									
Provisional date: post med?									
Registered Artefacts: <		Finds: <input type="checkbox"/> None <input type="checkbox"/> Pot <input type="checkbox"/> Bone <input checked="" type="checkbox"/> CBM <input type="checkbox"/> Flint <input type="checkbox"/> Metal <input type="checkbox"/> Glass <input type="checkbox"/> Wood							
Environmental Samples: <									
Completed by: hh		Date: 20.11.15		Checked by: _____ Date: _____					



Sketch of Profile/Plan

See [1106] + trench sheet 11
for sketches

Levels

OD Highest:

OD Lowest:

OD Others

Other Information

Site Book References

Photo (film and photo number)

Digital: 104-0971 to 104-0979

Black and White:

Colour:

Checked interpretation:

Basic Interpretation:

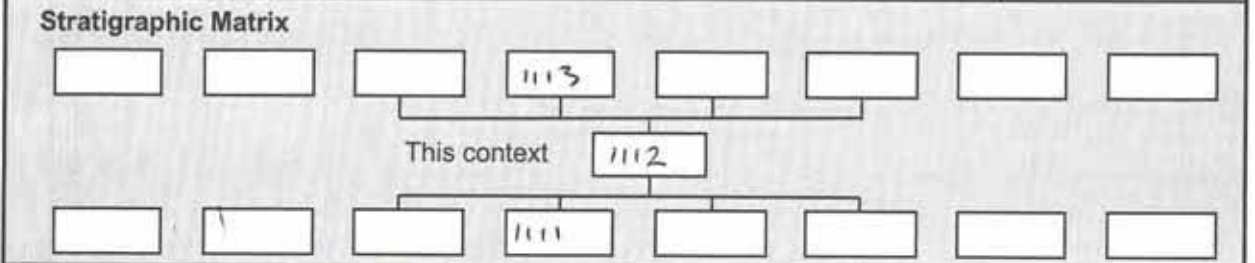
Basic Process:

CONTEXT RECORDING SHEET

SITE CODE: XERDIS	Location: Tr. 11	Grid Ref:	Type: Fill	Context No. 1112
-----------------------------	----------------------------	-----------	----------------------	----------------------------

DEPOSIT: 1. Colour: 1. light brown 2. Composition/Particle size: 2. sand 3. Compaction: 3. soft / friable 4. Inclusions: 4. occasional small stone 5. Horizon clarity: 5. moderate 6. Contamination risk: 6. moderate 7. Methods and conditions: 7. Hand dug / dry day 8. Other comments: 8. -	CUT: 1. Shape in plan: <input checked="" type="checkbox"/> 2. Corners: <input checked="" type="checkbox"/> 3. Sides: <input checked="" type="checkbox"/> 4. Base: <input checked="" type="checkbox"/> 5. Orientation: <input checked="" type="checkbox"/> 6. Other comments: <input checked="" type="checkbox"/> Draw profile overleaf
---	---

Plan No: GPS	Section No: 11.2	Lgth: 0.5m in slot	Width: 1.2m in slot	Thickness/Depth: 0.15m
---------------------	-------------------------	-------------------------------------	--------------------------------------	-------------------------------



Earlier	Covered by: (1113) + (1101)	Contemporary	Physical relationships	Later than	Covers: (1110) (1111)
	Filled by: -		Feature Label: -		Fill of: [1108]
	Cut by: -		Includes: -		Cuts: -
	Butted by: -		Same as: -		Butts: -

Interpretation and discussion: Internal External Structural Other

latest visible fill of possible quarry pit [1108] and appears very similar to deposit (1110). One theory is that (1112) has later formed by ~~the~~ deposit (1113) by plough action mixing (1112) with topsoil.

Provisional date: ~~10st~~ **10st**

Registered Artefacts:	Finds: <input type="checkbox"/> Specify anything not below: <input type="text"/>
Environmental Samples:	<input type="checkbox"/> None <input type="checkbox"/> Pot <input type="checkbox"/> Bone <input type="checkbox"/> CBM <input type="checkbox"/> Flint <input type="checkbox"/> Metal <input type="checkbox"/> Glass <input type="checkbox"/> Wood

Completed by:	Date:	Checked by:	Date:
---------------	-------	-------------	-------



Context No. 1112

Sketch of Profile/Plan

See [1106]
+ trench 11 sheet.

Levels

OD Highest:

OD Lowest:

OD Others

Other Information

Site Book References

Photo (film and photo number)

Digital: 104-0971 to 104-0974

Black and White:

Colour:

Checked interpretation:

Basic Interpretation:

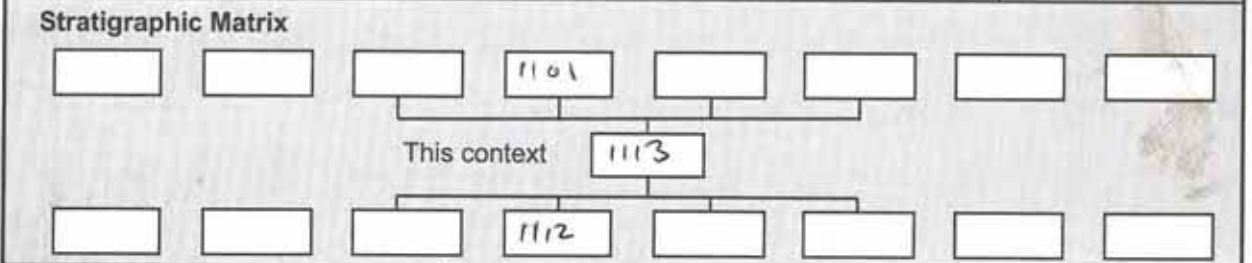
Basic Process:

CONTEXT RECORDING SHEET

SITE CODE: AERO15	Location: Tr. 11	Grid Ref:	Type: layer	Context No. 1113
-----------------------------	----------------------------	-----------	-----------------------	----------------------------

DEPOSIT: 1. Colour: 1. light brown 2. Composition/Particle size: 2. Silt Sand 3. Compaction: 3. soft/frangible 4. Inclusions: 4. occasional, small stone 5. Horizon clarity: 5. not good 6. Contamination risk: 6. moderate 7. Methods and conditions: 7. Hand dug / dry day 8. Other comments:	CUT: 1. Shape in plan 2. Corners 3. Sides 4. Base 5. Orientation 6. Other comments Draw profile overleaf
--	---

Plan No: GPS	Section No: 11-2	Lgth: 2m in trench	Width: 6m	Thickness/Depth: 0.3m
------------------------	-------------------------	---------------------------	------------------	------------------------------



Earlier	Covered by: (1101)	Contemporary	Physical relationships		Later than
	Filled by:		Feature Label:	Covers: (1112) (1102) (1103) (110A)	
	Cut by:		Includes:	Fill of: -	
	Butted by:		Same as:	Cuts: -	
				Butts: -	

Interpretation and discussion:	Internal	<input checked="" type="radio"/> External	Structural	Other
--------------------------------	----------	---	------------	-------

Layer running across top of subsoil/ditch. Visible in both sections of trench 11. One theory is that this may have been formed through disturbance (plough?) of quarry pit backfill (1112) and spread across mixed with topsoil. No finds recovered.

Provisional date: post med?	
------------------------------------	--

Registered Artefacts: x	Finds Specify anything not below: <input type="text"/> None <input checked="" type="checkbox"/> Pot <input type="checkbox"/> Bone <input type="checkbox"/> CBM <input type="checkbox"/> Flint <input type="checkbox"/> Metal <input type="checkbox"/> Glass <input type="checkbox"/> Wood <input type="checkbox"/>
Environmental Samples: x	

Completed by: lh	Date: 20-11-15	Checked by:	Date:
-------------------------	-----------------------	-------------	-------



Context No. 1113

Sketch of Profile/Plan

sec [1106]
+ Tr. II sheet for sketching

Levels

OD Highest:

OD Lowest:

OD Others

Other Information

Site Book References

Photo (film and photo number)

Digital: 104-0971 + 0 104-0972

Black and White:

Colour:

Checked interpretation:

Basic Interpretation:

Basic Process:

DIGITAL PHOTOGRAPHIC REGISTER

Site Code: AERD15


Project No: 880051

Film Type: DIGITAL

Frame No:	Description:	Name:	Date:
102-0310	SAFE DATA	JCO	11.9.2015
102-0311/0312	PRE EX SHOTS OF FINE SITE	JCO	14.9.15
102-0313/0315	NW FACING SECTION OF PIT [104]	JCO	14.9.15
102-0316/0317	NW FACING SECTION OF DITCH [105]	EV	15/9/15
102-0318/0319	SW FACING SECTION OF PIT [111] + GULLY [113]	JCO	15.9.15
102-0321/0322	NE FACING SECTION OF GULLY TERMINOUS [107]	EV	15/9/15
102-0323	NE FACING SECTION OF GULLY TERMINOUS [109]	EV	15/9/15
102-0325/0324	SE FACING SECTION OF PROBABLE WELL [116]	JCO	15.9.15
102-0326/21	PROBABLE WELL [116] LOOKING NORTH	"	"
102-0328/0330	TR 5, NE FACING SECTION OF DITCH [503]	J.A	15/9/15
102-0331	TR 5 SW FACING SECTION OF DITCH [503]	J.A	15/9/15
102-0332-0334	NW FACING SECTION OF GULLY [117]	VP	15.09.15
102-0335	TRENCH 5 looking N	JCO	16.9.15
102-0336	TRENCH 4 looking NW	"	"
102-0337	GULLY [106] looking NW	"	"
102-0338	TRENCH 2 looking NW	"	"
102-0339	TRENCH 3 looking SE	"	"
102-0340/41	SOUTH/EAST FACING SECTION OF DITCH [602]	EV	16.9.15
102-0342/43	FACING SECTION OF GULLY [119]	"	"
102-0344	TRENCH SHOT T6 FROM N-E	"	"
102-0345/50	POST EX SHOTS OF TRENCH 1	JCO	16.9.15
104-0919/1	TR. 9 - 905 - DITCH - SW & NE	ML-7	17/11/15
104-0923	SECTIONS	—	—



DP 1.1.1
S/E



DP 1.1.2
N

[MATRIX]

- (100) TOPSOIL
- (101) MAKE UP GROUND
- (102) MAKE UP GROUND
- (103) SUBSOIL
- (106) FILL OF BRICK
- [105] CUT OF BRICK
- (104) MAT.

KEY:

- ⊗ = CHARCOAL
- = GRAVEL
- Ⓟ = MODERN BRICK

NORTH-WEST FACING SECTION
OF [105]

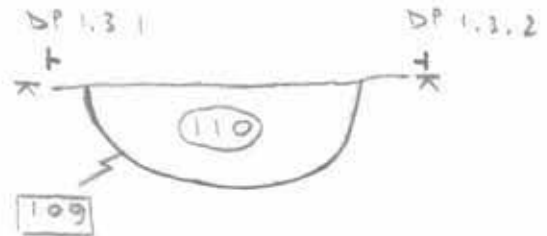
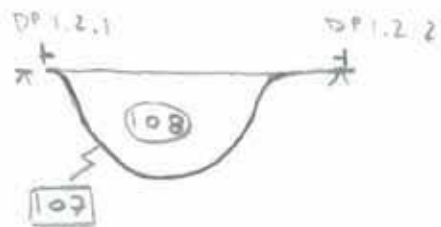
AERDIS

15 04 2015

1.1

EV

1.1




MATRIX

(103) SUBSOIL
 ↓
 (108) FILL OF THE GULLY
 ↓
 [107] CUT OF THE GULLY
 ↓
 (104) NAT.

MATRIX

(103) SUBSOIL
 ↓
 (110) FILL OF THE GULLY
 ↓
 [109] CUT OF THE GULLY
 ↓
 (104) NAT.

NORTH-EAST FACING SECTION
 OF GULLY TERMINATING [107] AND
 [109]



CUTSWOLD
ARK HALL

1.4 SW Facing Section of Pit 2 in Layer 3
1.5 E Facing Section of Well (16)

110 300 A.R.D. 10.09.2015 1.4 x 1.5

1.5 Secs. Machine
excavator 19/1/16

1.5.2
+ N

L.O.E excavation in End of Trench A
16/9/15

[115]

[115]

(104)

(104)

#

#

*

(116)

(116)

(116)

(10233)

Not bottomed

1.5.1
+ K

(104) Not

1.7m

(104)

(104)



COTSWOLD
ARCHAEOLOGY

Scale 1:10

Drawn by JA

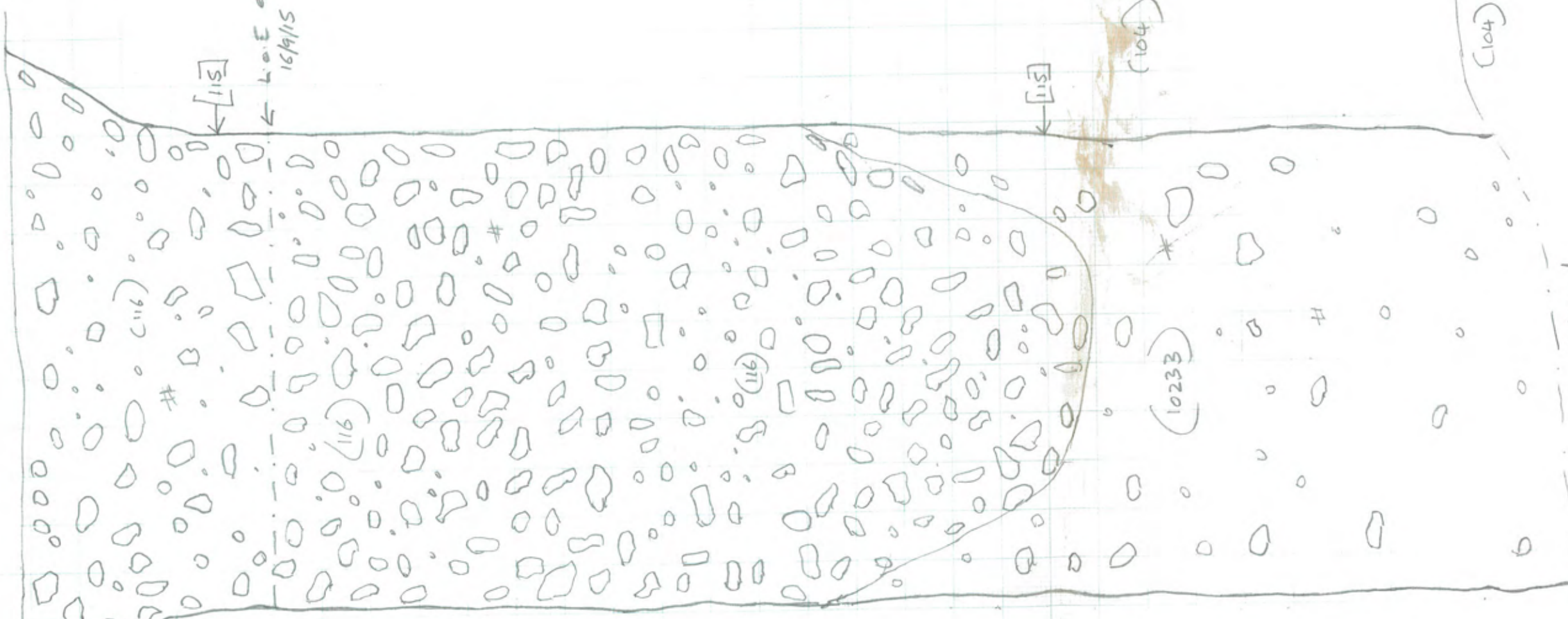
Site Code AERD15

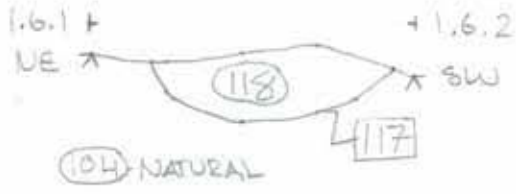
Date 19/01/16

Drawn by 1.5*

* see also end of Tr A 16/9/15

East facing section of [115].





1.6.1 + NE

1.6.2 + SW

117


1.6.1

NE

1.6.2

SW

117



1.7.1 + 1.7.2
 ARE MADE UP OF ...

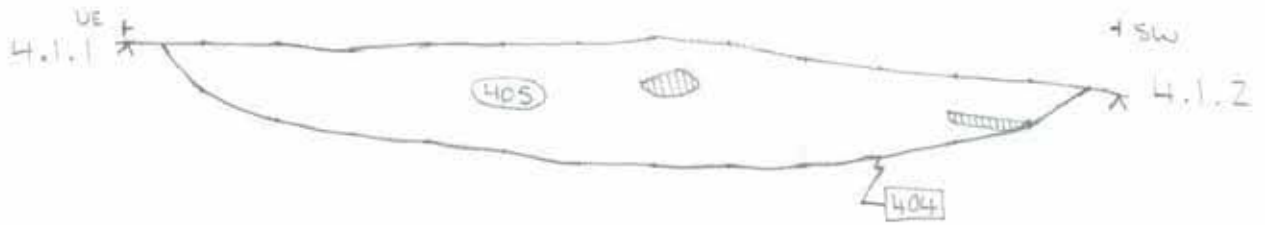
NORTH WEST FACING SECTION OF
 ONLY 119


1.7.1

VP

AERD IS 16.00.15

1.7



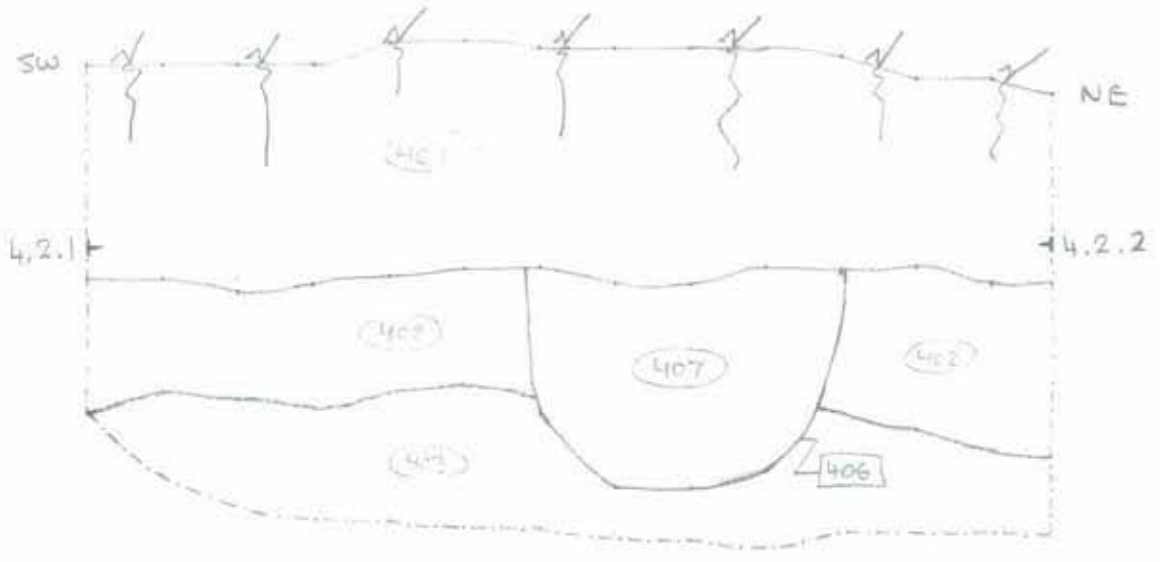
KEY:
 - STONE



(C) 12/05/2011
 ARS, MARC 11-12

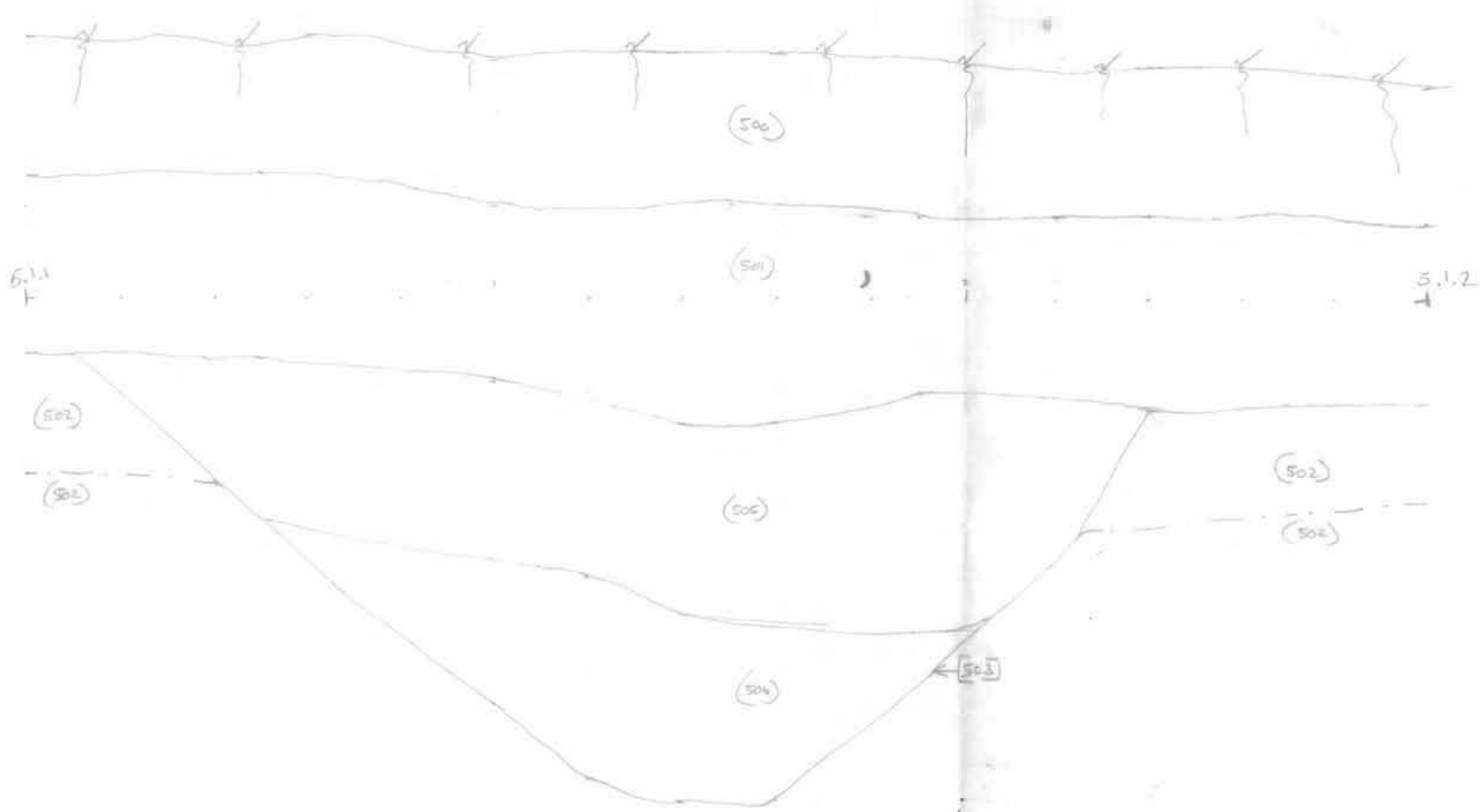
NORTH WEST FACING SECTION OF
 THE H04

1:10 VP AERD IS 15.09.15 4.1



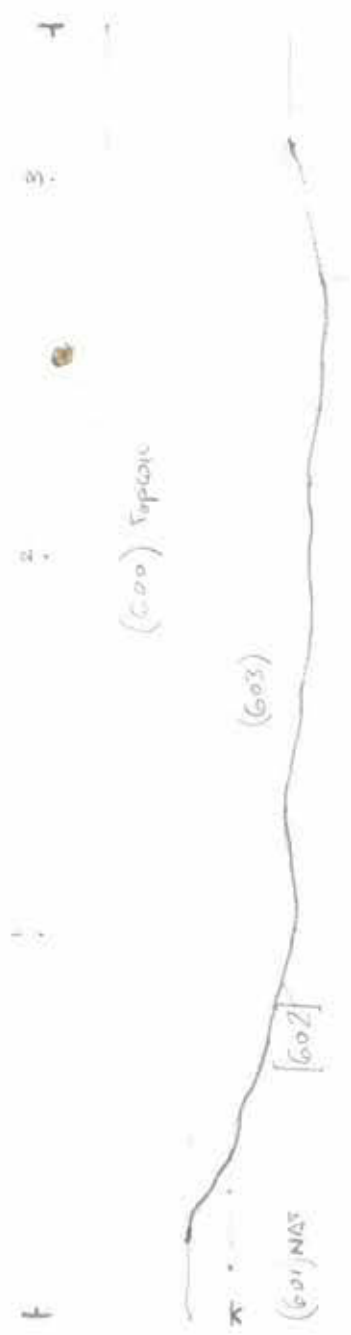
SW-NE
 AREA MAP (1/1/15)

SOUTH EAST FACILE SECTION
 OF UNIT 406



1:10 JA
 13.9.2015
 5.1

Area [S03] looking SW



2. FACIAL ZONES OF ...

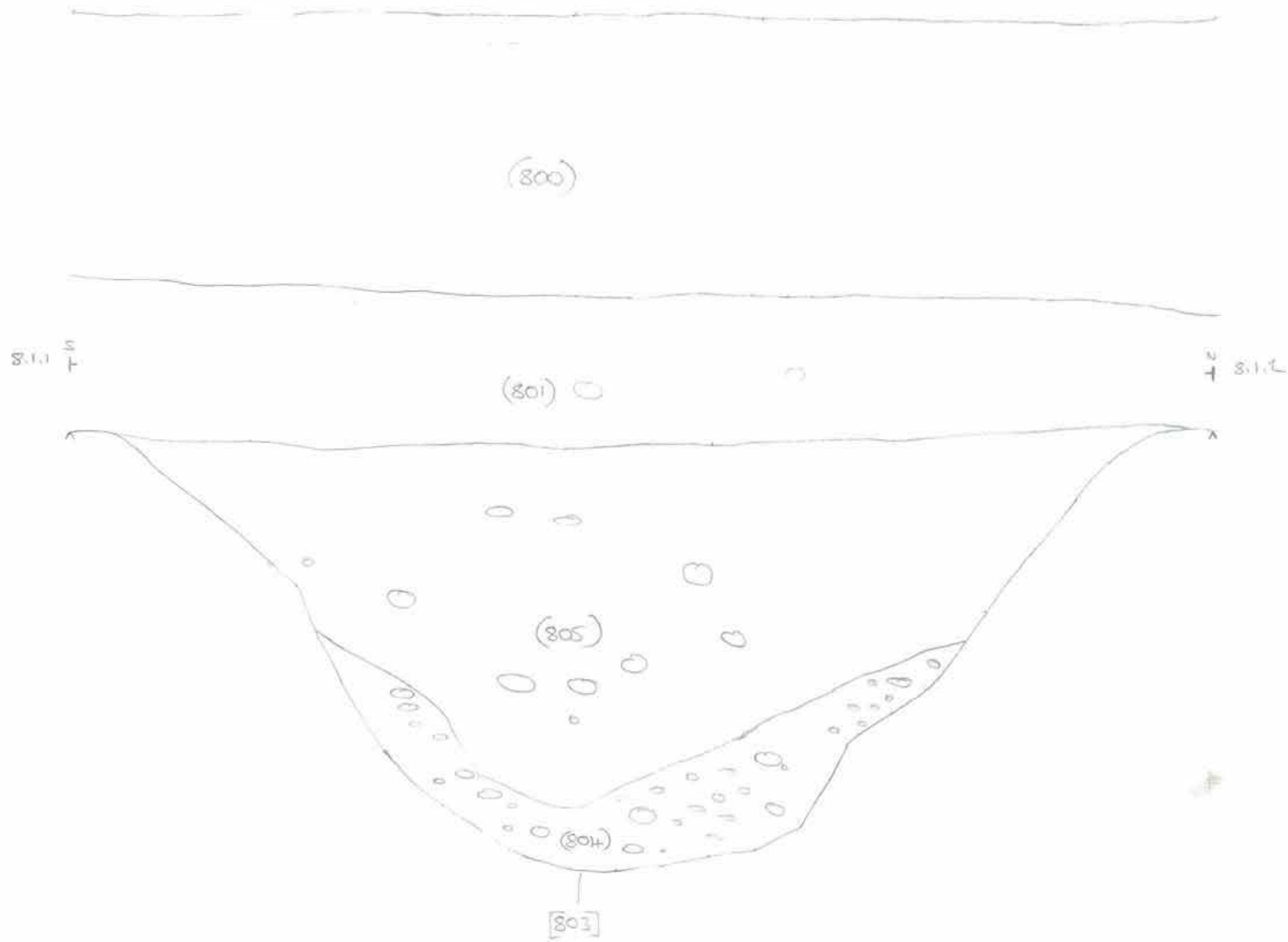
1:20

Scale

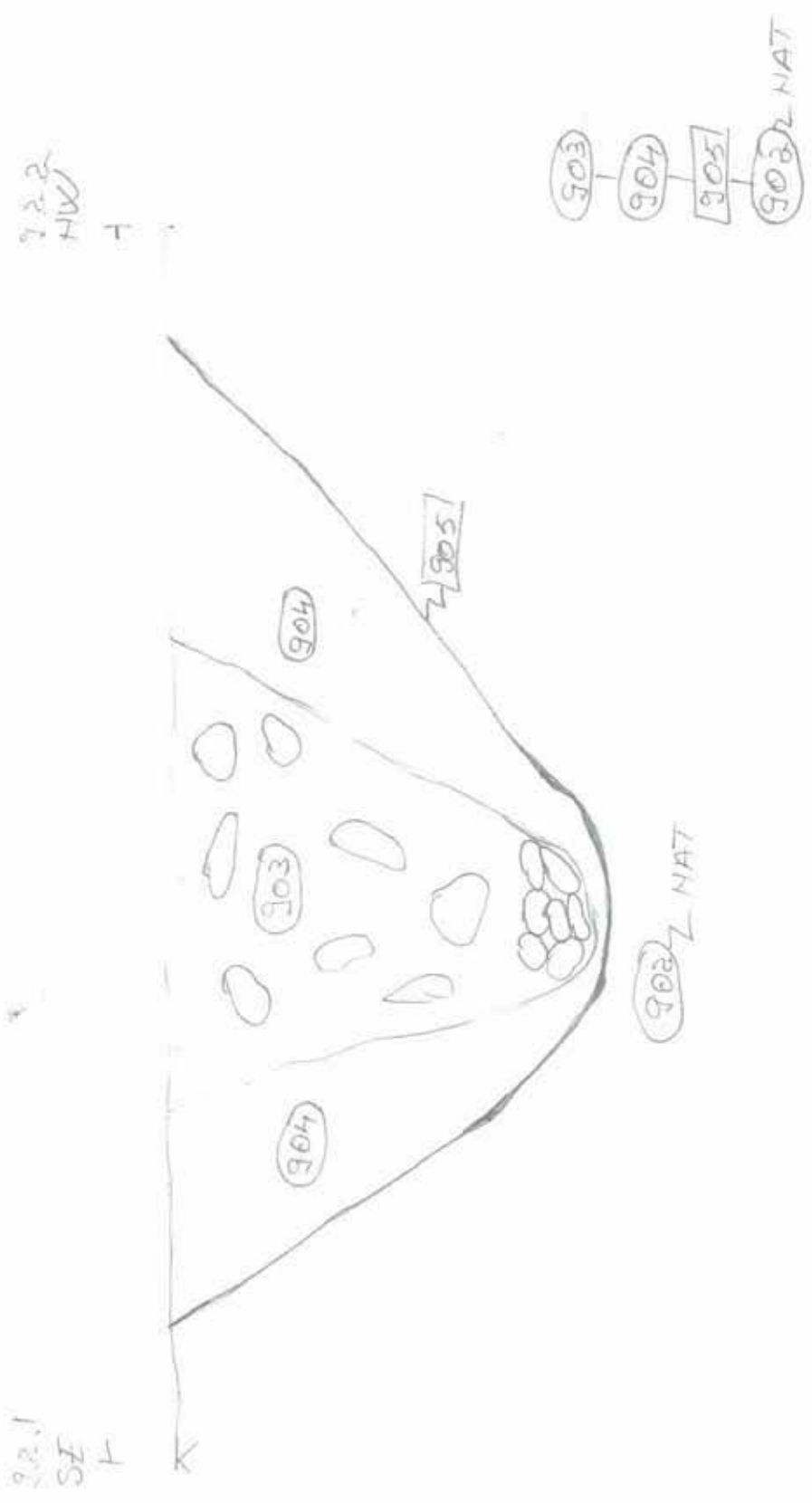
AKK/E

16.09.2020

6.1



An East face of section drawing of [801]



9.2.1
SE
F
K

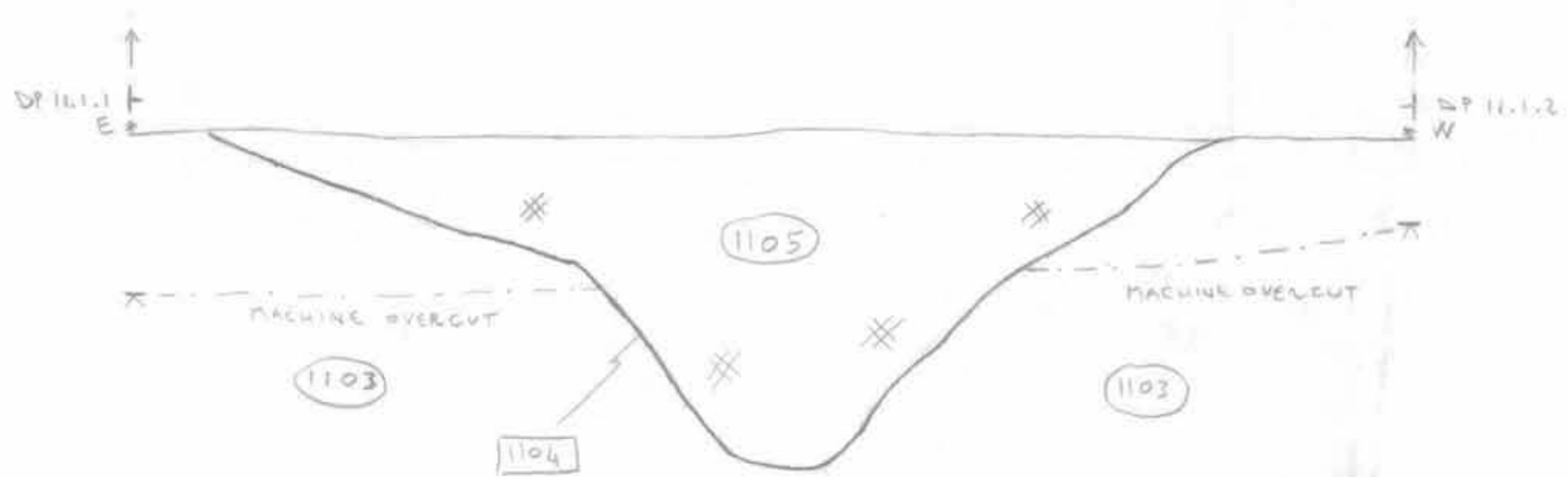
TRENCH 9
HWY FACING SECTION OF TRENCH 905

CLIMATE
ARCHITECTURE

1:10

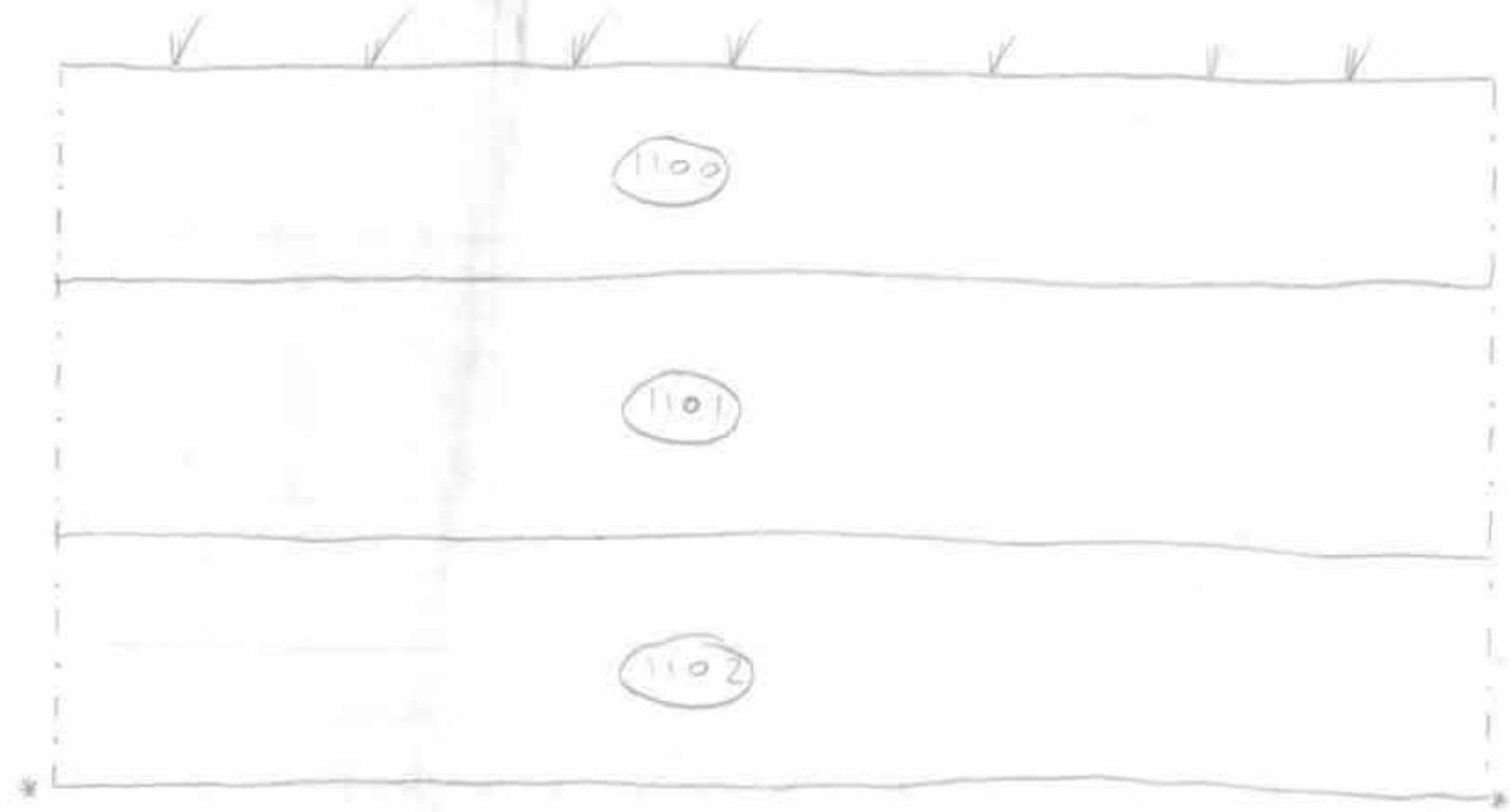
ML -> FERRIS TR, 9 17/11/15

9.2.2



MATERIAL

- (1100) TOPSOIL
- (1101) MODERN MAKE UP GROUND
- (1102) SUBSOIL
- (1105) FILL OF THE DITCH
- [1104] CUT OF THE DITCH
- (1103) NATURAL



CONSULTANT
ARCHITECTS

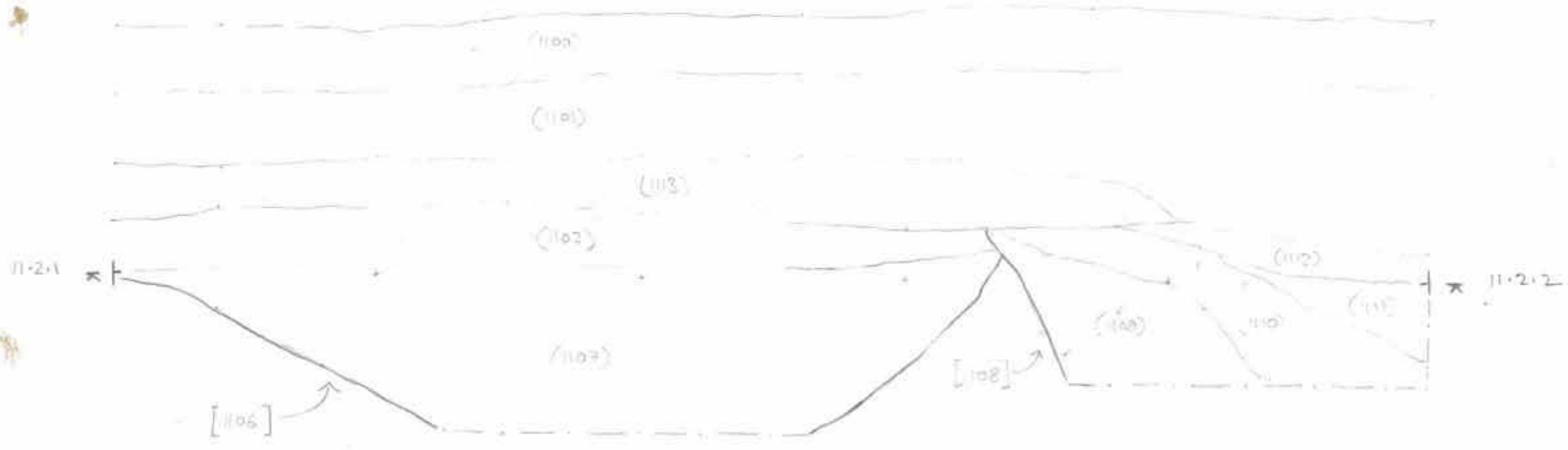
1:10 EV

N-W FACING SECTION OF BOUNDARY
DITCH [1104]

AEDD15 19/11/2015 11.1

NW

SE



Handwritten note: [101] map of [102] & [103] + quality of [104]

1:20

64

AERD 15 20 11-15

11-2

AREA 101

CONTEXT REGISTER

Site Code:

~~880051~~ AERDIS

Project No:

880051

Site sub-div.

Area 10

Context No.	Type	Description	Recorded by	Date	Checked by
1000	Layer	Topsoil	CG	27.10.15	
1001	Layer	Subsoil	↓	↓	
1002	Layer	Natural	↓	↓	
1003	Fill	Fill of ring gully	W	27.10.15	
1004	Cut	Cut of ring gully	W	27.10.15	
1005	Fill	Fill of ring gully	W	27.10.15	
1006	Cut	Cut of ring gully	W	27.10.15	
1007	Cut	cut of ring ditch	CG	27.10.15	
1008	fill	fill of [1007]	↓	↓	
1008	fill	fill of [1007]	↓	↓	
1009	fill	fill of [1007] [1018]	↓	↓	
1010	cut	CUT OF A RING DITCH SEGMENT	JCO	27/10/15	
1011	FILL	FILL OF [1010]	"	"	
1012	CUT	CUT OF RING DITCH SEGMENT	VP	"	
1013	FILL	FILL OF [1012]	"	"	
1014	CUT	CUT OF RING DITCH SEGMENT	"	"	
1015	FILL	FILL OF [1014]	"	"	
1016	CUT	CUT OF RING DITCH SEGMENT	"	"	
1017	FILL	FILL OF [1016]	"	"	
1018	cut	cut of ring ditch segment	CG	"	
1019	cut	CUT OF A RING DITCH SEGMENT	JCO	27/10/15	
1020	Fill	FILL OF [1019]	"	"	
1021	cut	CUT OF A RING DITCH SEGMENT	JCO	28.10.15	
1022	fill	fill of [1021]	"	"	
1023	Fill	Fill of possible terraces	W	28.10.15	
1024	Cut	Cut of possible terraces	W	28.10.15	
1025	CUT	CUT OF A RING DITCH SEGMENT	JNC	28/10/15	
1026	FILL	FILL OF [1025]	JNC	"	
1027	Cut	cut of posthole			
1028	Fill	fill of [1027]			

COTSWOLD ARCHAEOLOGY



CONTEXT REGISTER

Site Code: AERD 15

Project No: 830051

Site sub-div: AREA 12

Context No.	Type	Feature Label	Description	Recorded by	Date	Checked by
1200	LM:R		TOPSOIL	JCO	27/01/16	
1201	LM:R		MODERN OVERBURDEN	↓	↓	
1202	LM:R		SUBSOIL	↓	↓	
1203	LM:R		NATURAL SUBSTRATE	↓	↓	
1204	CUT		CUT OF PIT	JMC	27/01/16	
1205	FILL		FILL OF PIT [1204]	"	"	
1206	cut		Ditch cut truncated by [1208] → [1210]			
1207	Fill		Fill of [1206]			
1208	cut		Ditch cut truncates [1206]			
1209	Fill		Fill of [1208]			
1210	cut		Gully cut, ^{truncated} cuts [1206]			
1211	Fill		Fill of [1210]			
1212	cut		cut of ditch	GG	27.1.16	
1213	Fill		Fill of [1212]	↓	↓	
1214	cut		cut of ditch	↓	↓	
1215	Fill		Fill of [1214]	↓	↓	
1216	CUT		CUT OF PIT	JMC	27/1/16	
1217	FILL		FILL OF PIT [1216]	↓	↓	
1218	CUT		CUT OF PIT	↓	↓	
1219	FILL		FILL OF PIT [1218]	↓	↓	
1220	FILL		FILL OF PIT [1218]	↓	↓	
1221	cut		CUT OF GULLY TERMINUS	(JCO) (28.1.16)	28.1.16	
1222	Fill		Fill of [1221]	"	"	
1223	cut		CUT OF A GULLY	JCO	28.1.16	
1224	Fill		Fill of [1223]	"	"	
1225	cut		cut of ditch	GG	28.1.16	
1226	Fill		Fill of [1225]	↓	↓	
1227	cut		cut of ditch	↓	↓	
1228	Fill		Fill of [1227]	↓	↓	
1229	cut		Gully cut	J.A	28/1/16	



CONTEXT RECORDING SHEET

SITE CODE: AERD 15	Location: Area 10	Grid Ref:	Type: Fill	Context No. (1003)	
DEPOSIT:			CUT:		
1. Colour	1. light orange - brown			1. Shape in plan	
2. Composition/Particle size	2. Silty clay			2. Corners	
3. Compaction	3. compacted			3. Sides	
4. Inclusions	4. common pebbles inside			4. Base	
5. Horizon clarity	5. clear			5. Orientation	
6. Contamination risk				6. Other comments	
7. Methods and conditions	Various sizes			Draw profile overleaf	
8. Other comments					
6. low					
7. trowel, hand shovel, wet conditions					
Plan No: GPS	Section No: 100	Lgth: 1m slot	Width: 0.55m	Thickness/Depth: 0.13m	
Stratigraphic Matrix					
[]	[]	[1002]	[]	[]	
		This context	[1003]		
[]	[]	[1004]	[]	[]	
Earlier	Covered by: (1002)	Contemporary	Physical relationships		Covers:
	Filled by:		Feature Label:	Fill of: [1004]	
	Cut by:		Includes:	Cuts:	
	Butted by:		Same as:	Butts:	
Later than					
Interpretation and discussion:					
		Internal	External <input checked="" type="checkbox"/>	Structural <input checked="" type="checkbox"/>	Other
This is the fill of a ring gully, possible a roundhouse. No finds in the fill.					
Provisional date: 1A?					
Registered Artefacts:			Finds		
Environmental Samples: <input checked="" type="checkbox"/>			Specify anything not below: []		
			None <input checked="" type="checkbox"/>	Pot <input type="checkbox"/>	
			Bone <input type="checkbox"/>	CBM <input type="checkbox"/>	
			Flint <input type="checkbox"/>	Metal <input type="checkbox"/>	
			Glass <input type="checkbox"/>	Wood <input type="checkbox"/>	
Completed by: [Signature]	Date: 27/10/15	Checked by:	Date:		



Context No.

(1003)

Sketch of Profile/Plan



1 m segment of ring

Levels

OD Highest:

OD Lowest:

OD Others

Other Information

Site Book References

Photo (film and photo number)

Digital: 103-0616

Black and White:

Colour:

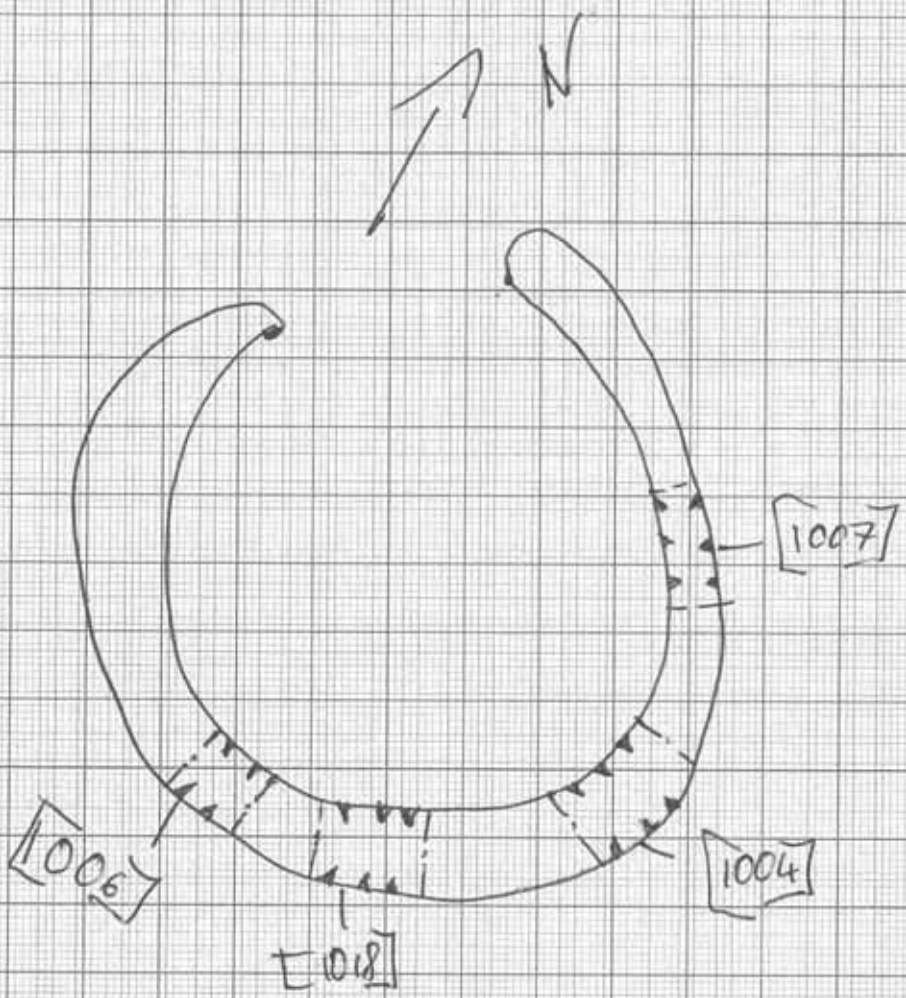
Checked interpretation:

Basic Interpretation:

Basic Process:

Context No. [1004]

Sketch of Profile/Plan



Levels

OD Highest:

OD Lowest:

OD Others

Other Information

Site Book References

Photo (film and photo number)

Digital: 103-0616

Black and White:

Colour:

Checked interpretation:

Basic Interpretation:

Basic Process:

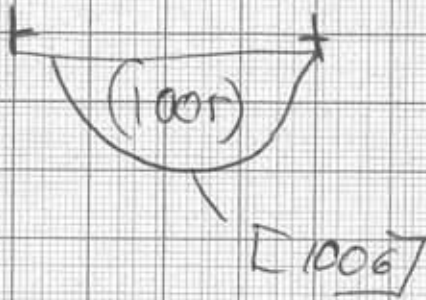
CONTEXT RECORDING SHEET

SITE CODE: AERD 15	Location: Area 10	Grid Ref:	Type: fill	Context No. 1005	
DEPOSIT: 1. Colour: 1. Light orange-brown 2. Composition/Particle size: 2. Silty clay 3. Compaction: 3. compacted 4. Inclusions: 4. common pebbles inside 5. Horizon clarity: 5. various sizes 6. Contamination risk: 7. Methods and conditions: 8. Other comments: 5. CLAY				CUT: 1. Shape in plan 2. Corners 3. Sides 4. Base 5. Orientation 6. Other comments Draw profile overleaf	
6. 1005 7. trowel and handshovel, wet condition					
Plan No: 6, 15	Section No: 101	Lgth: 1m slot	Width: 0,40m	Thickness/Depth: 0,15m	
Stratigraphic Matrix <div style="display: flex; justify-content: space-around; align-items: center;"> <div style="border: 1px solid black; width: 40px; height: 20px; margin: 5px;"></div> <div style="border: 1px solid black; width: 40px; height: 20px; margin: 5px;"></div> <div style="border: 1px solid black; width: 40px; height: 20px; margin: 5px; text-align: center;">(1001)</div> <div style="border: 1px solid black; width: 40px; height: 20px; margin: 5px;"></div> <div style="border: 1px solid black; width: 40px; height: 20px; margin: 5px;"></div> <div style="border: 1px solid black; width: 40px; height: 20px; margin: 5px;"></div> <div style="border: 1px solid black; width: 40px; height: 20px; margin: 5px;"></div> </div> <p style="text-align: center;">This context (1005)</p> <div style="display: flex; justify-content: space-around; align-items: center;"> <div style="border: 1px solid black; width: 40px; height: 20px; margin: 5px;"></div> <div style="border: 1px solid black; width: 40px; height: 20px; margin: 5px;"></div> <div style="border: 1px solid black; width: 40px; height: 20px; margin: 5px; text-align: center;">(1006)</div> <div style="border: 1px solid black; width: 40px; height: 20px; margin: 5px;"></div> <div style="border: 1px solid black; width: 40px; height: 20px; margin: 5px;"></div> <div style="border: 1px solid black; width: 40px; height: 20px; margin: 5px;"></div> <div style="border: 1px solid black; width: 40px; height: 20px; margin: 5px;"></div> </div>					
Earlier	Covered by: (1001) Filled by: Cut by: Butted by:	Contemporary	Physical relationships Feature Label: Includes: Same as:	Later than	Covers: Fill of: [1006] Cuts: Butts:
Interpretation and discussion:					
		Internal	External <u>✓</u>	Structural	Other
This is the fill of a ring gully [1006] which did not include any finds.					
Provisional date: 1A?					
Registered Artefacts:			Finds Specify anything not below None <input checked="" type="checkbox"/> Pot <input type="checkbox"/> Bone <input type="checkbox"/> CBM <input type="checkbox"/> Flint <input type="checkbox"/> Metal <input type="checkbox"/> Glass <input type="checkbox"/> Wood <input type="checkbox"/>		
Environmental Samples:					
Completed by: JA	Date: 27/10/15	Checked by:	Date:		



Context No. (1005)

Sketch of Profile/Plan



Levels

OD Highest:

OD Lowest:

OD Others

Other Information

Site Book References

Photo (film and photo number)

Digital: 103-0617

Black and White:

Colour:

Checked Interpretation:

Basic Interpretation:

Basic Process:

CONTEXT RECORDING SHEET

SITE CODE: HERD 15	Location: 10	Grid Ref:	Type: cut	Context No. (1006)		
DEPOSIT:		CUT:				
1. Colour	1. Ring gully	1. Shape in plan				
2. Composition/Particle size	2. round	2. Corners				
3. Compaction		3. Sides				
4. Inclusions	3. moderate sloping edges	4. Base				
5. Horizon clarity	4. concave	5. Orientation				
6. Contamination risk	5. /	6. Other comments				
7. Methods and conditions	6. /	Draw profile overleaf				
8. Other comments						
Plan No: GPS	Section No: 101	Lgth: 1 m slot	Width: 0.40m	Thickness/Depth: 0.15m		
Stratigraphic Matrix						
[]	[]	(1005)	[]	[]		
		This context	(1006)			
[]	[]	(1002)	[]	[]		
Earlier	Covered by:	Contemporary	Physical relationships		Later than	
	Filled by: (1005)		Feature Label:			Covers:
	Cut by:		Includes:			Fill of:
	Butted by:		Same as:			Cuts: (1002)
Butts:						
Interpretation and discussion:						
		Internal <input checked="" type="checkbox"/>	External <input checked="" type="checkbox"/>	Structural <input type="checkbox"/>		
<p>This is the cut of a ring ditch. Filled by (1005) which not include any dateable finds.</p>						
Provisional date: 1A?						
Registered Artefacts:		Finds				
Environmental Samples: /		Specify anything not below []				
		None <input type="checkbox"/>	Pot <input type="checkbox"/>	Bone <input type="checkbox"/>		
		CBM <input type="checkbox"/>	Flint <input type="checkbox"/>	Metal <input type="checkbox"/>		
		Glass <input type="checkbox"/>	Wood <input type="checkbox"/>			
Completed by: A	Date: 27/10/15	Checked by:	Date:			



Context No.

[1066]

Sketch of Profile/Plan

Please see [1004] for location
sketch of my ditch.

Levels

OD Highest:

OD Lowest:

OD Others

Other Information

Site Book References

Photo (film and photo number)

Digital: 103-0617

Black and White:

Colour:

Checked interpretation:

Basic Interpretation:

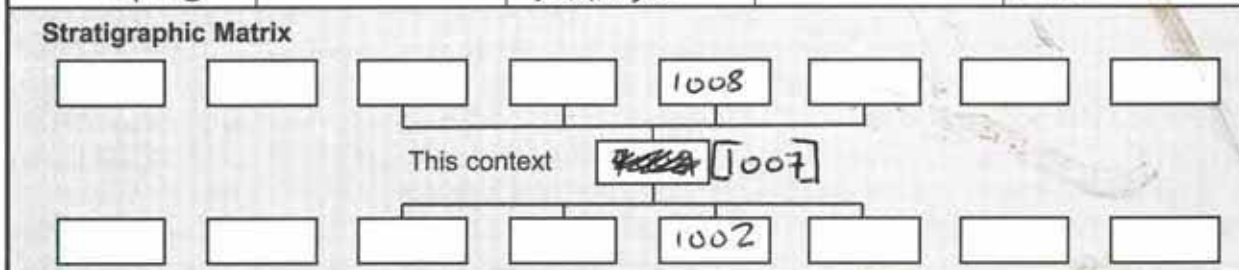
Basic Process:

CONTEXT RECORDING SHEET

SITE CODE: AERD15	Location: Area 10	Grid Ref: -	Type: cut	Context No. 1007 1007
-----------------------------	-----------------------------	-----------------------	---------------------	--

DEPOSIT: 1. Colour: 1. linear 2. Composition/Particle size: 2. N/A 3. Compaction: 3. Steep 4. Inclusions: 4. Concave 5. Horizon clarity: 5. SW NE 6. Contamination risk: 6. - 7. Methods and conditions: 8. Other comments:	CUT: 1. Shape in plan 2. Corners 3. Sides 4. Base 5. Orientation 6. Other comments Draw profile overleaf
--	---

Plan No: GPS	Section No: 103	Lgth: 1m within slot	Width: 0.33m	Thickness/Depth: 0.15m
---------------------	------------------------	-----------------------------	---------------------	-------------------------------



Earlier	Covered by: -	Contemporary	Physical relationships	Later than	Covers: -
	Filled by: (1008)		Feature Label:		Fill of: -
	Cut by: -		Includes:		Cuts: (1002)
	Butted by: -		Same as: [104] [102] [1014] [1016] [1018]		Butts: -

Interpretation and discussion:	Internal	External	Structural	Other
--------------------------------	----------	----------	------------	-------

1m segment was taken through ring ditch in area 10. [1007] appeared to contain a single fill (1008) in which nothing was retrieved. [1007] located east of [1004].

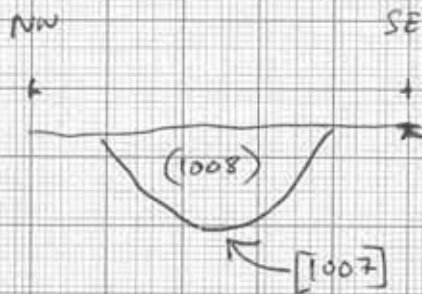
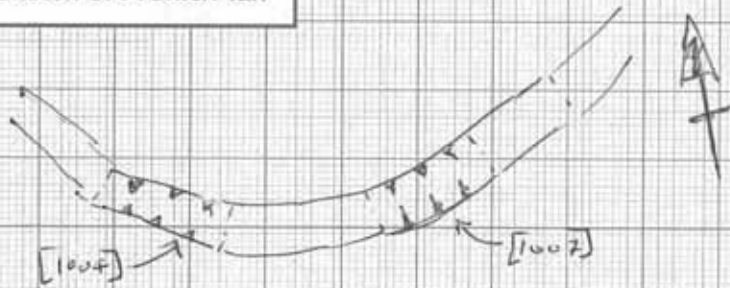
Provisional date: Prehistoric?	
---------------------------------------	--

Registered Artefacts: X	Finds: <input type="text"/>
Environmental Samples: X	Specify anything not below: None <input checked="" type="checkbox"/> Pot <input type="checkbox"/> Bone <input type="checkbox"/> CBM <input type="checkbox"/> Flint <input type="checkbox"/> Metal <input type="checkbox"/> Glass <input type="checkbox"/> Wood <input type="checkbox"/>

Completed by: GH	Date: 27.10.15	Checked by:	Date:
-------------------------	-----------------------	-------------	-------



Sketch of Profile/Plan



Levels

OD Highest:

OD Lowest:

OD Others

Other Information

Site Book References

Photo (film and photo number)

Digital: 103 - 0615

Black and White:

Colour:

Checked interpretation:

Basic Interpretation:

Basic Process:

CONTEXT RECORDING SHEET

SITE CODE: AERD 15	Location: Area 10	Grid Ref: -	Type: Fill	Context No. 1008						
DEPOSIT:		CUT:								
1. Colour	1. mid brown	1. Shape in plan								
2. Composition/Particle size	2. Silt Sand	2. Corners								
3. Compaction	3. friable	3. Sides								
4. Inclusions	4. gravel + stone > 25mm > 10%	4. Base								
5. Horizon clarity	5. moderate	5. Orientation								
6. Contamination risk	6. low	6. Other comments								
7. Methods and conditions	7. Hand dug / rainy day	Draw profile overleaf								
8. Other comments										
Plan No: GPS	Section No: 103	Lgth: 1m within slot	Width: 0.73m	Thickness/Depth: 0.15m						
Stratigraphic Matrix										
<div style="display: flex; justify-content: space-around;"> <div style="border: 1px solid black; width: 40px; height: 20px;"></div> <div style="border: 1px solid black; width: 40px; height: 20px;"></div> <div style="border: 1px solid black; width: 40px; height: 20px;"></div> <div style="border: 1px solid black; width: 40px; height: 20px; text-align: center;">1000</div> <div style="border: 1px solid black; width: 40px; height: 20px; text-align: center;">1001</div> <div style="border: 1px solid black; width: 40px; height: 20px;"></div> <div style="border: 1px solid black; width: 40px; height: 20px;"></div> </div> <p style="text-align: center;">This context 1008</p> <div style="display: flex; justify-content: space-around;"> <div style="border: 1px solid black; width: 40px; height: 20px;"></div> <div style="border: 1px solid black; width: 40px; height: 20px;"></div> <div style="border: 1px solid black; width: 40px; height: 20px; text-align: center;">1007</div> <div style="border: 1px solid black; width: 40px; height: 20px;"></div> <div style="border: 1px solid black; width: 40px; height: 20px;"></div> <div style="border: 1px solid black; width: 40px; height: 20px;"></div> <div style="border: 1px solid black; width: 40px; height: 20px;"></div> </div>										
Earlier	Covered by: (1002)	Contemporary	Physical relationships		Covers: (1003)					
	Filled by: -		Feature Label:	Fill of: [1007]						
	Cut by: -		Includes:	Cuts: -						
	Butted by:		Same as: (1003) (1009) (1013)	Butts: -						
Interpretation and discussion:			Internal	<u>External</u>	Structural	Other				
<p>Single fill of long ditch [1007] within 1m segment, may be result of natural silting/wash etc? No finds retrieved from deposit.</p>										
Provisional date: Prehistoric?										
Registered Artefacts: X			Find Specify anything not below							
Environmental Samples: X			None	Pot	Bone	CBM	Flint	Metal	Glass	Wood
			<input checked="" type="checkbox"/>	<input type="checkbox"/>	<input type="checkbox"/>	<input type="checkbox"/>	<input type="checkbox"/>	<input type="checkbox"/>	<input type="checkbox"/>	<input type="checkbox"/>
Completed by: GH		Date: 27-10-15	Checked by:		Date:					

Sketch of Profile/Plan

see [1007]

for sketch

Levels

OD Highest:

OD Lowest:

OD Others

Other Information

Site Book References

Photo (film and photo number)

Digital: 103-0615

Black and White:

Colour:

Checked interpretation:

Basic Interpretation:

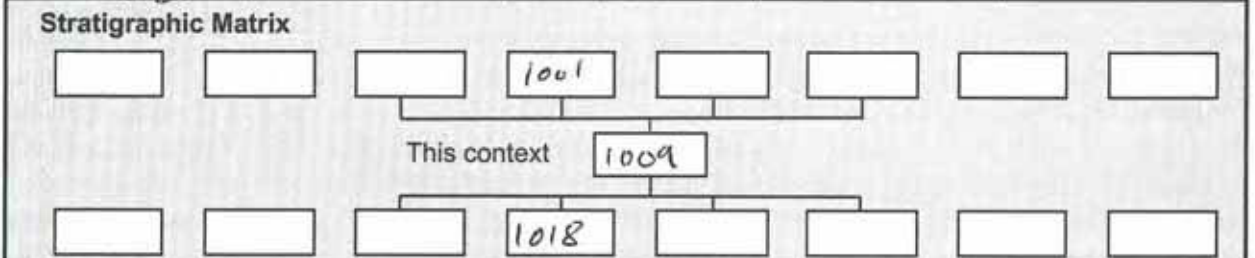
Basic Process:

CONTEXT RECORDING SHEET

SITE CODE: AERD15	Location: Area 10	Grid Ref: -	Type: fill	Context No. 1009
-----------------------------	-----------------------------	-----------------------	----------------------	----------------------------

DEPOSIT: 1. Colour: 1. mid brown 2. Composition/Particle size: 2. silt sand 3. Compaction: 3. friable 4. Inclusions: 4. gravel and stone > 25um > 10% 5. Horizon clarity: 5. moderate 6. Contamination risk: 6. low 7. Methods and conditions: 7. Hand dug / raking dug 8. Other comments: 8. -	CUT: 1. Shape in plan 2. Corners 3. Sides 4. Base 5. Orientation 6. Other comments Draw profile overleaf
--	---

Plan No: GPS	Section No: 104	Lgth: 1m within slot	Width: 0.76m	Thickness/Depth: 0.14m
---------------------	------------------------	-----------------------------	---------------------	-------------------------------



Earlier	Covered by: (1001)	Contemporary	Physical relationships	Later than	Covers: (1002)
	Filled by: -		Feature Label: -		Fill of: [1018]
	Cut by: -		Includes: -		Cuts: -
	Butted by: -		Same as: (1003) (1005)		Butts: -

Interpretation and discussion: Internal External Structural Other

Single fill of ~~post~~ cut [1009] within 1m slot of ring ditch in area 10. Maybe result of silting/wash? No finds retrieved from deposit.

Provisional date: **Prehistoric?**

Registered Artefacts: <	Finds: <input type="checkbox"/> None <input type="checkbox"/> Pot <input type="checkbox"/> Bone <input type="checkbox"/> CBM <input type="checkbox"/> Flint <input type="checkbox"/> Metal <input type="checkbox"/> Glass <input type="checkbox"/> Wood <input type="checkbox"/>
Environmental Samples: <	Specify anything not below: <input type="text"/>

Completed by: hh	Date: 27.10.15	Checked by:	Date:
-------------------------	-----------------------	-------------	-------



Context No. 1009

Sketch of Profile/Plan

see [1018]
for sketch

Levels

OD Highest:

OD Lowest:

OD Others:

Other Information

Site Book References

Photo (film and photo number)

Digital: 103-0618

Black and White:

Colour:

Checked interpretation:

Basic Interpretation:

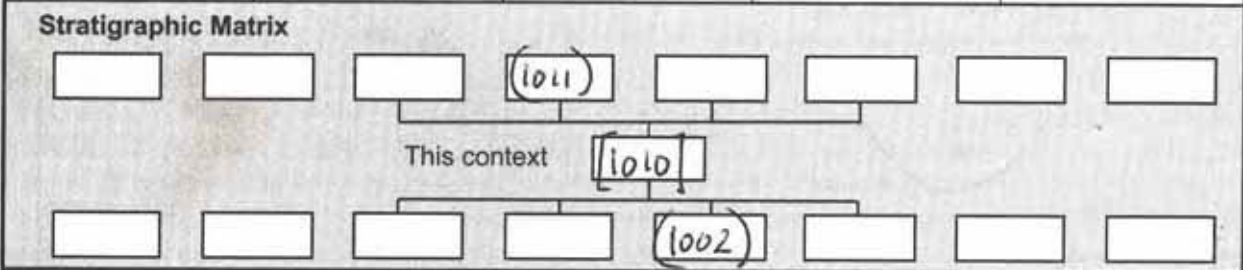
Basic Process:

CONTEXT RECORDING SHEET

SITE CODE: AERD 15	Location: AREA 10	Grid Ref: N/A	Type: UR	Context No. 1010
-----------------------	----------------------	------------------	-------------	---------------------

DEPOSIT:	CUT:
1. Colour 2. Composition/Particle size 3. Compaction 4. Inclusions 5. Horizon clarity 6. Contamination risk 7. Methods and conditions 8. Other comments	1. Shape in plan 2. Corners 3. Sides 4. Base 5. Orientation 6. Other comments Draw profile overleaf
1. CURVILINEAR 2. - 3. SYMMETRIC V SHAPED SLOPE, MODERATE SLOPE 4. FLAT BASE 5. NW/SE THIS SLOPE 6. ETC. A 1M SLOPE THROUGH THE RING DITCH	

Plan No: GPS	Section No: 102	Lgth: > 1m	Width: 0.38m	Thickness/Depth: 0.12m
--------------	-----------------	------------	--------------	------------------------



Earlier	Covered by: (1001)	Contemporary	Physical relationships		Later than	Covers:
	Filled by: (1011)		Feature Label:			Fill of:
	Cut by:		Includes:			Cuts: (1002)
	Butted by:		Same as:			Butts:

Interpretation and discussion:	Internal	External <input checked="" type="checkbox"/>	Structural	Other
--------------------------------	----------	--	------------	-------

CUT OF A RING DITCH. THIS IS A 1M WIDE SLOPE EXCAVATED THROUGH THE RING DITCH IN AREA 10. NO FINDS RETRIEVED BUT LIKELY TO BE PRE-HISTORIC AND FAR TOO LARGE TO BE A ROUNDHOUSE

Provisional date: PRE-HISTORIC

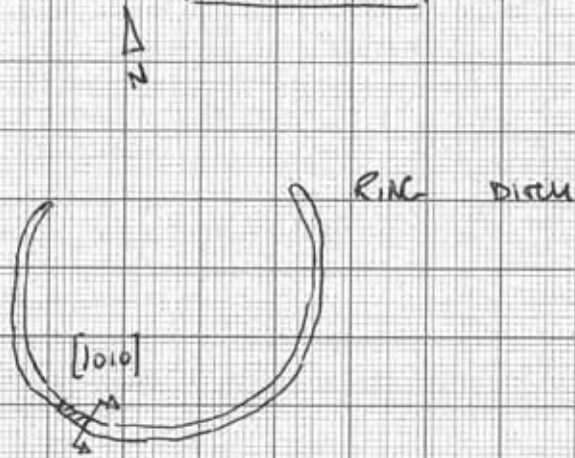
Registered Artefacts: /	Finds
Environmental Samples: /	Specify anything not below
	None <input checked="" type="checkbox"/> Pot <input type="checkbox"/> Bone <input type="checkbox"/> CBM <input type="checkbox"/> Flint <input type="checkbox"/> Metal <input type="checkbox"/> Glass <input type="checkbox"/> Wood <input type="checkbox"/>

Completed by: JCO	Date: 21.10.15	Checked by:	Date:
-------------------	----------------	-------------	-------

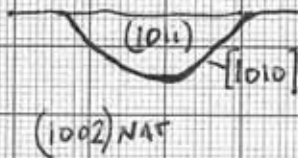


Sketch of Profile/Plan

PLAN SKETCH



SECTION SKETCH



Levels

OD Highest:

OD Lowest:

OD Others

Other Information

Site Book References

Photo (film and photo number)

Digital: 103-0619/0620

Black and White:

Colour:

Checked interpretation:

Basic Interpretation:

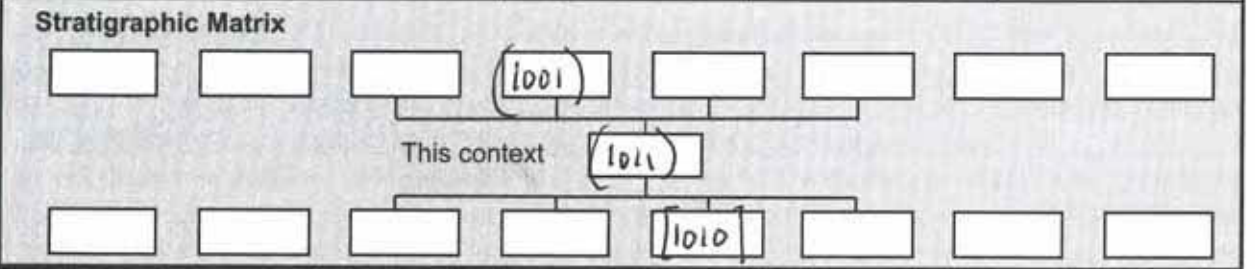
Basic Process:

CONTEXT RECORDING SHEET

SITE CODE: AERD 13	Location: AREA 10	Grid Ref: N/A	Type: FILL	Context No. 1011
-----------------------	----------------------	------------------	---------------	---------------------

DEPOSIT: 1. Colour: 1. LIGHT REDDISH BROWN 2. Composition/Particle size: 2. SILTY SAND 3. Compaction: 3. SOFT 4. Inclusions: 5. Horizon clarity: 6. Contamination risk: 4. FREQUENT GRENEL 7. Methods and conditions: 8. Other comments: 5. GOOD 6. LW 7. EXC. A 1M SLO. RAINY CONDITIONS	CUT: 1. Shape in plan 2. Corners 3. Sides 4. Base 5. Orientation 6. Other comments Draw profile overleaf
---	--

Plan No: GPS	Section No: 102	Lgth: > 1m	Width: 0.38m	Thickness/Depth: 0.12m
--------------	-----------------	------------	--------------	------------------------



Earlier	Covered by: (1001)	Contemporary	Physical relationships	Later than	Covers:
	Filled by:		Feature Label:		Fill of: [1010]
	Cut by:		Includes:		Cuts:
	Butted by:		Same as:		Butts:

Interpretation and discussion:	Internal	External <input checked="" type="checkbox"/>	Structural	Other
--------------------------------	----------	--	------------	-------

SINGLE FILL OF RING DITCH SEGMENT [1010].
 NO FINDS RECOVERED FROM THIS FILL.
 NARROW SILTING REPRESENTING DISUSE PHASE.


Provisional date: PREHISTORIC

Registered Artefacts: /	Finds: Specify anything not below																
Environmental Samples: /	<table style="width: 100%; border-collapse: collapse;"> <tr> <td>None</td> <td>Pot</td> <td>Bone</td> <td>CBM</td> <td>Flint</td> <td>Metal</td> <td>Glass</td> <td>Wood</td> </tr> <tr> <td><input checked="" type="checkbox"/></td> <td><input type="checkbox"/></td> <td><input type="checkbox"/></td> <td><input type="checkbox"/></td> <td><input type="checkbox"/></td> <td><input type="checkbox"/></td> <td><input type="checkbox"/></td> <td><input type="checkbox"/></td> </tr> </table>	None	Pot	Bone	CBM	Flint	Metal	Glass	Wood	<input checked="" type="checkbox"/>	<input type="checkbox"/>	<input type="checkbox"/>	<input type="checkbox"/>	<input type="checkbox"/>	<input type="checkbox"/>	<input type="checkbox"/>	<input type="checkbox"/>
None	Pot	Bone	CBM	Flint	Metal	Glass	Wood										
<input checked="" type="checkbox"/>	<input type="checkbox"/>	<input type="checkbox"/>	<input type="checkbox"/>	<input type="checkbox"/>	<input type="checkbox"/>	<input type="checkbox"/>	<input type="checkbox"/>										

Completed by: JCO	Date: 21.10.12	Checked by:	Date:
-------------------	----------------	-------------	-------



Sketch of Profile/Plan



Levels

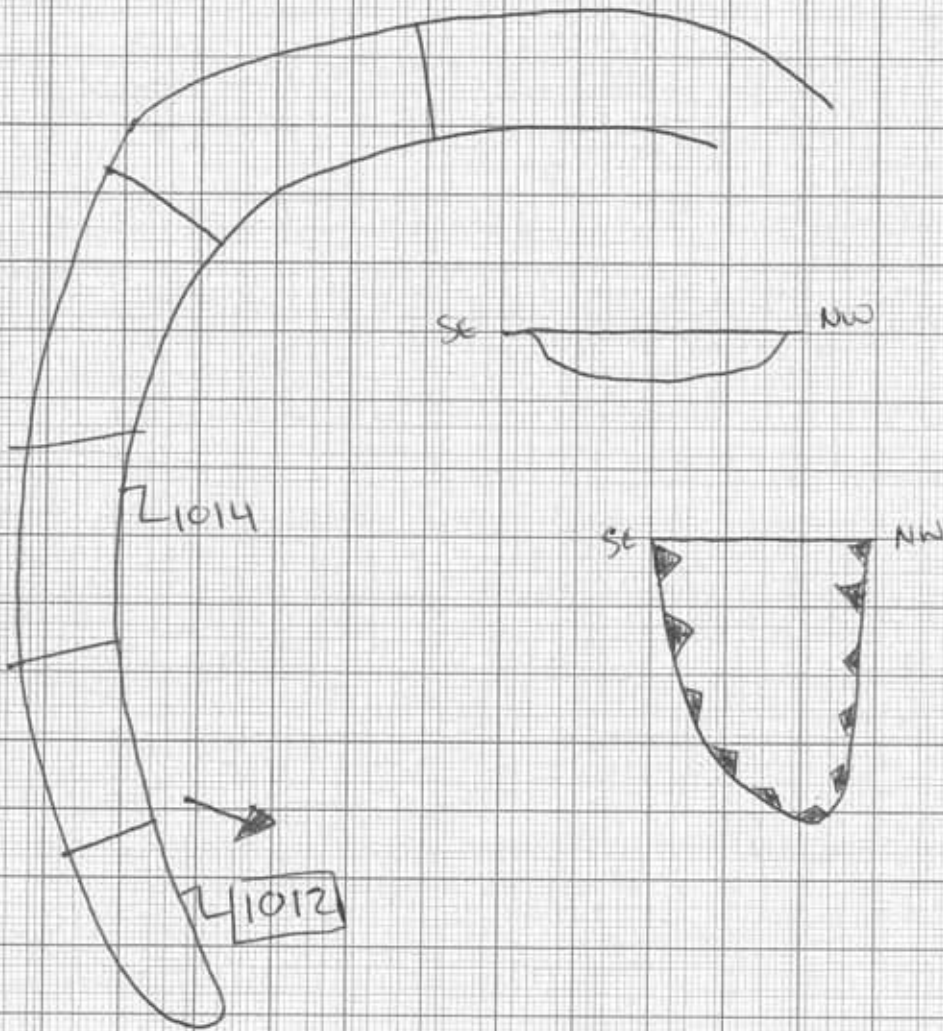
OD Highest:	OD Lowest:	OD Others:
-------------	------------	------------

Other Information

Site Book References	Photo (film and photo number) Digital: 103 - 0617 / 0620 Black and White: Colour:
----------------------	--

Checked interpretation:	Basic Interpretation:	Basic Process:
-------------------------	-----------------------	----------------

Sketch of Profile/Plan



Levels

OD Highest: _____

OD Lowest: _____

OD Others: _____

Other Information

Site Book References

Photo (film and photo number)

Digital: 100 - 0621

Black and White:-

Colour:-

Checked interpretation:

Basic Interpretation:

Basic Process:

CONTEXT RECORDING SHEET

SITE CODE: AERD 15	Location: AREA 1	Grid Ref:	Type: FILL	Context No. (1013)
------------------------------	----------------------------	-----------	----------------------	------------------------------

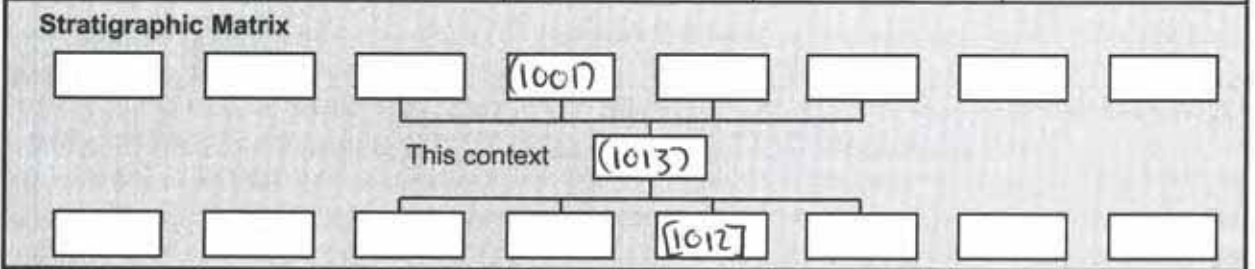
DEPOSIT: 1. Colour <u>1. LIGHT GREYISH BROWN</u> 2. Composition/Particle size <u>2. COARSE SAND</u> 3. Compaction _____ 4. Inclusions <u>3. LOOSE</u> 5. Horizon clarity _____ 6. Contamination risk <u>4. 50% SEM STONE/GRAVEL, SUB-ROUNDED, POORLY SORTED</u> 7. Methods and conditions _____ 8. Other comments <u>5. GOOD</u>	CUT: 1. Shape in plan _____ 2. Corners _____ 3. Sides _____ 4. Base _____ 5. Orientation _____ 6. Other comments _____ Draw profile overleaf
---	---

6. Low

7. TROWEL

8. FILL (1013) OF RING DITCH CUT [1012] ALSO CONTAINED CHARCOAL FLECKS.

Plan No: GPS	Section No: 105	Lgth: 1m SLOT	Width: 0.29m	Thickness/Depth: 0.12m
------------------------	---------------------------	-------------------------	------------------------	----------------------------------



Earlier	Covered by: (1001)	Contemporary	Physical relationships	Later than	Covers: (1002)
	Filled by:		Feature Label:		Fill of: [1012]
	Cut by:		Includes:		Cuts:
	Butted by:		Same as: [(1014), (1016), (1007), (1018)]		Butts:

Interpretation and discussion:	Internal	External	Structural	Other
---------------------------------------	----------	----------	------------	-------

FILL (1013) OF RING DITCH CUT [1012] HAD 50% STONE INCLUSIONS AND CONTAINED PIECES OF CHARCOAL FLECKS. NO ENVIRONMENTAL SAMPLE TAKEN.

Provisional date: **NEOLITHIC**

Registered Artefacts: _____	Finds: _____																
Environmental Samples: _____	Specify anything not below																
	<table style="width: 100%; text-align: center;"> <tr> <td>None</td> <td>Pot</td> <td>Bone</td> <td>CBM</td> <td>Flint</td> <td>Metal</td> <td>Glass</td> <td>Wood</td> </tr> <tr> <td><input type="checkbox"/></td> <td><input type="checkbox"/></td> <td><input type="checkbox"/></td> <td><input type="checkbox"/></td> <td><input type="checkbox"/></td> <td><input type="checkbox"/></td> <td><input type="checkbox"/></td> <td><input type="checkbox"/></td> </tr> </table>	None	Pot	Bone	CBM	Flint	Metal	Glass	Wood	<input type="checkbox"/>	<input type="checkbox"/>	<input type="checkbox"/>	<input type="checkbox"/>	<input type="checkbox"/>	<input type="checkbox"/>	<input type="checkbox"/>	<input type="checkbox"/>
None	Pot	Bone	CBM	Flint	Metal	Glass	Wood										
<input type="checkbox"/>	<input type="checkbox"/>	<input type="checkbox"/>	<input type="checkbox"/>	<input type="checkbox"/>	<input type="checkbox"/>	<input type="checkbox"/>	<input type="checkbox"/>										

Completed by: VP	Date: 27/10/15	Checked by:	Date:
-------------------------	-----------------------	-------------	-------



Sketch of Profile/Plan

SEE CONTEXT SHEET 1012

Levels

OD Highest: _____

OD Lowest: _____

OD Others _____

Other Information

Site Book References

Photo (film and photo number)

Digital: 103-0621

Black and White:

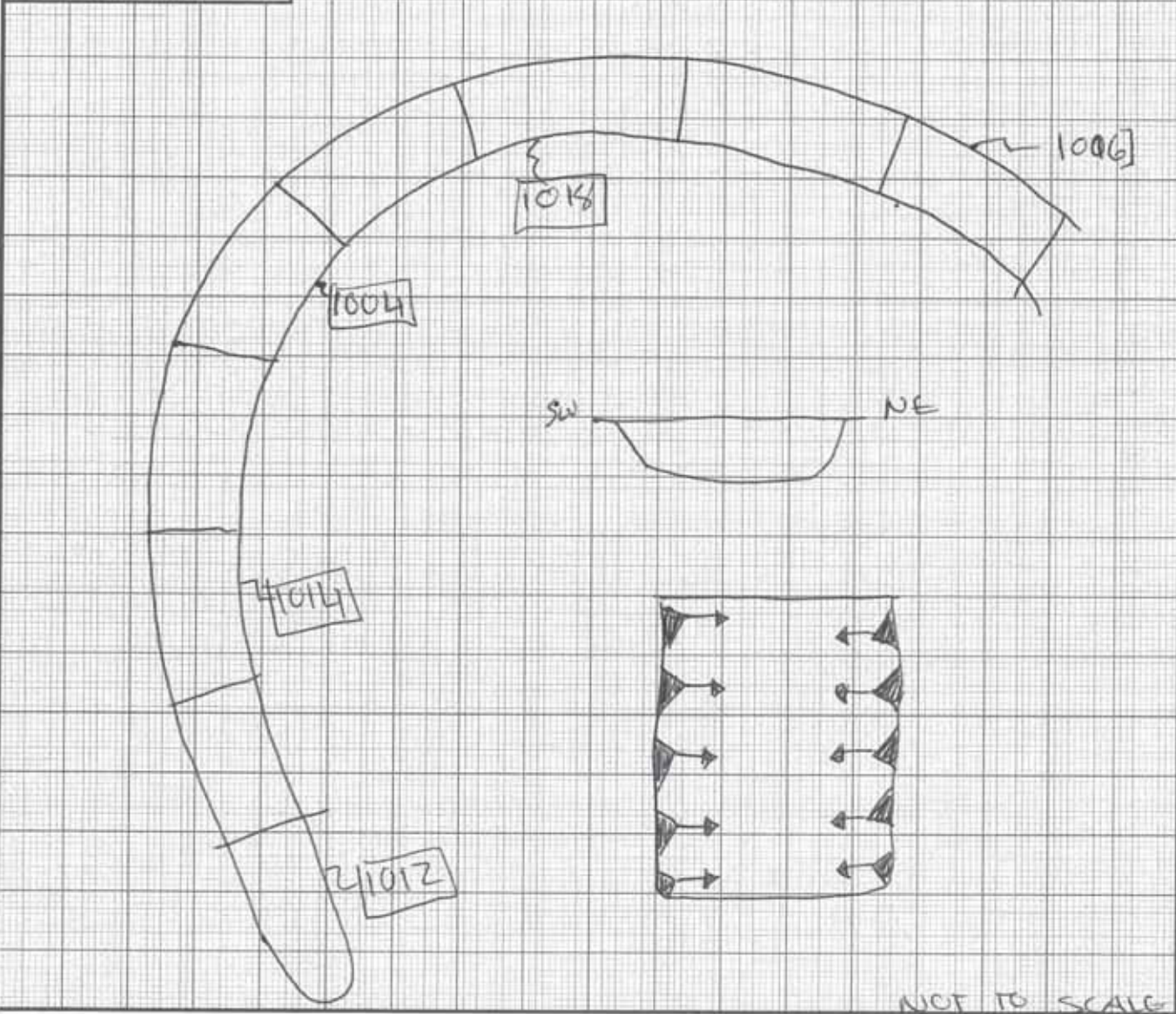
Colour:

Checked interpretation:

Basic Interpretation:

Basic Process:

Sketch of Profile/Plan



Levels

OD Highest: OD Lowest: OD Others:

Other Information

Site Book References

Photo (film and photo number)

Digital: 103-0622

Black and White:

Colour:

Checked interpretation:

Basic Interpretation:

Basic Process:

Context No. (1015)

Sketch of Profile/Plan

SEE
CONTEXT
SHEET
1016

Levels

OD Highest: /

OD Lowest: /

OD Others: /

Other Information

/

Site Book References

/

Photo (film and photo number)

Digital: 103-0622

Black and White:

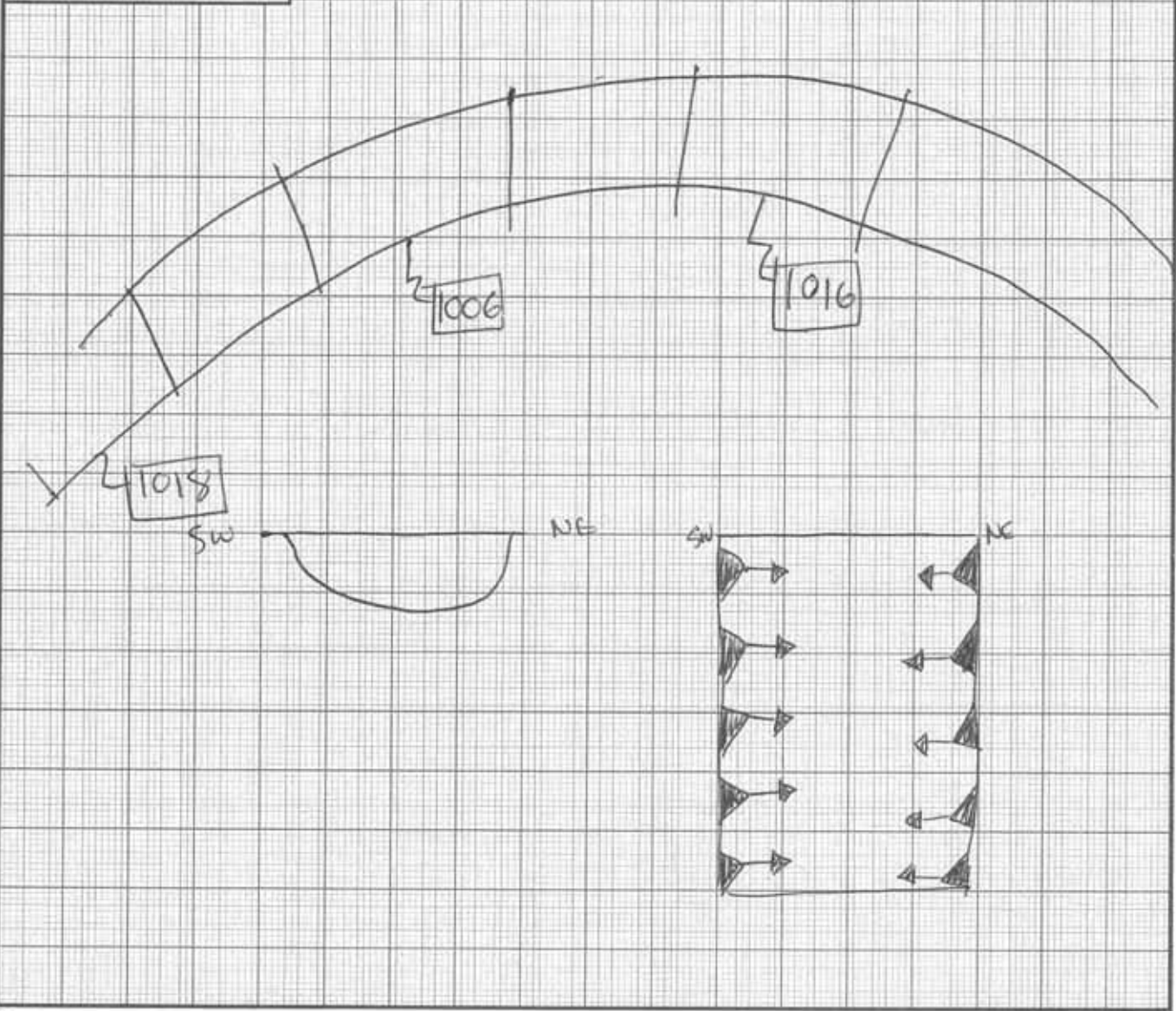
Colour:

Checked interpretation:

Basic Interpretation:

Basic Process:

Sketch of Profile/Plan



Levels

OD Highest: _____ OD Lowest: _____ OD Others: _____

Other Information

Site Book References

Photo (film and photo number)

Digital: 103-0623

Black and White:

Colour:

Checked interpretation:

Basic Interpretation:

Basic Process:

CONTEXT RECORDING SHEET

SITE CODE: AERD 15	Location: AREA 10	Grid Ref:	Type: FILL	Context No. (1017)
-----------------------	----------------------	-----------	---------------	-----------------------

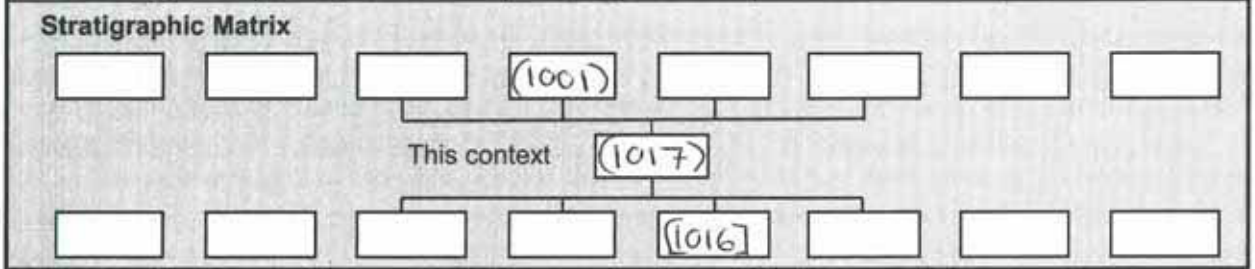
DEPOSIT:		CUT:
1. Colour	1. LIGHT GREYISH BROWN	1. Shape in plan
2. Composition/Particle size	2. COARSE SAND	2. Corners
3. Compaction		3. Sides
4. Inclusions	3. LOOSE	4. Base
5. Horizon clarity	4. 50% 3cm STONE, SUB-ROUNDED, POORLY	5. Orientation
6. Contamination risk	SORTED	6. Other comments
7. Methods and conditions		Draw profile overleaf
8. Other comments	5. GOOD	

6. Low

7. TROWEL

8. FILL (1017) OF CUT (1016)

Plan No: GDS	Section No: 107	Lgth: 1m SLOT	Width:	Thickness/ Depth:
-----------------	--------------------	------------------	--------	----------------------



Earlier	Covered by: (1001)	Contemporary	Physical relationships	Later than	Covers: (1002)
	Filled by:		Feature Label:		Fill of: (1016)
	Cut by:		Includes:		Cuts:
	Butted by:		Same as:		Butts:

Interpretation and discussion:	Internal	External	Structural	Other
---------------------------------------	----------	----------	------------	-------

FILL (1017) OF CUT (1016) CONTAINED 50% STONE INCLUSIONS AND CHARCOAL FLECKS.

Provisional date: NEOLITHIC

Registered Artefacts: _____	Finds
Environmental Samples: _____	Specify anything not below
	None Pot Bone CBM Flint Metal Glass Wood
	<input type="checkbox"/> <input type="checkbox"/> <input type="checkbox"/> <input type="checkbox"/> <input type="checkbox"/> <input type="checkbox"/> <input type="checkbox"/> <input type="checkbox"/>

Completed by: VP	Date: 27/10/15	Checked by:	Date:
------------------	----------------	-------------	-------



Sketch of Profile/Plan

SEE CONTEXT SHEET [1016]

Levels

OD Highest: 

OD Lowest: 

OD Others: 

Other Information



Site Book References



Photo (film and photo number)

Digital: 103-0623

Black and White: 

Colour: 

Checked interpretation:

Basic Interpretation:

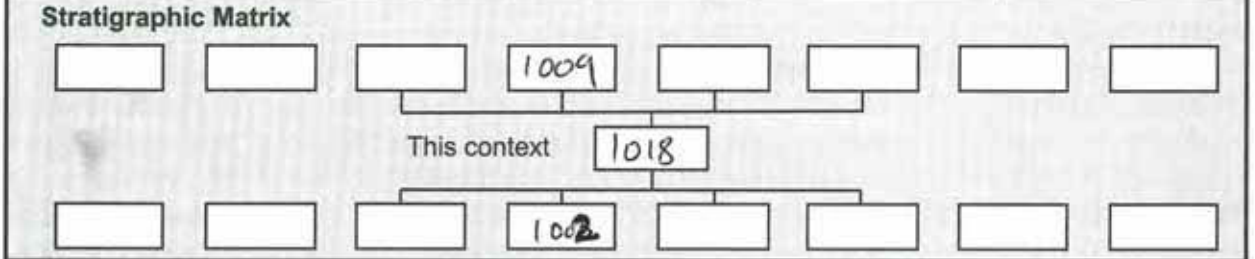
Basic Process:

CONTEXT RECORDING SHEET

SITE CODE: AERD 15	Location: Area 10	Grid Ref:	Type: cut
			Context No. 1018

DEPOSIT: 1. Colour: 1. lined 2. Composition/Particle size: 2. N/A 3. Compaction: 3. steep 4. Inclusions: a. flat/slightly concave 5. Horizon clarity: S. E-W 6. Contamination risk: b. - 7. Methods and conditions: 8. Other comments:	CUT: 1. Shape in plan 2. Corners 3. Sides 4. Base 5. Orientation 6. Other comments Draw profile overleaf
---	---

Plan No: GPS	Section No: 104	Lgth: 1m within slot	Width: 0.36m
			Thickness/Depth: 0.14m



Earlier	Covered by: -	Contemporary	Physical relationships	Later than	Covers: -
	Filled by: (1009)		Feature Label: -		Fill of: -
	Cut by: -		Includes: -		Cuts: 1003
	Butted by: -		Same as: [1004] [1004] [1006] [1007]		Butts: -

Interpretation and discussion: Internal External Structural Other

1m slot through ring ditch in area 10. contained a single fill (1009) in which nothing found.

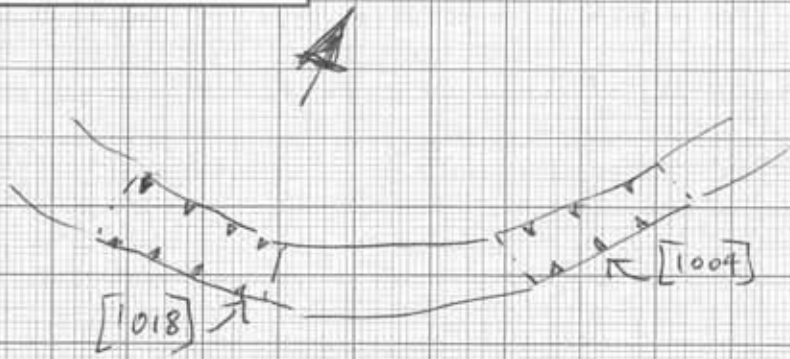
Provisional date: **Prehistoric ?**

Registered Artefacts: X	Finds: <input type="text"/>
Environmental Samples: X	Specify anything not below: None <input checked="" type="checkbox"/> Pot <input type="checkbox"/> Bone <input type="checkbox"/> CBM <input type="checkbox"/> Flint <input type="checkbox"/> Metal <input type="checkbox"/> Glass <input type="checkbox"/> Wood <input type="checkbox"/>

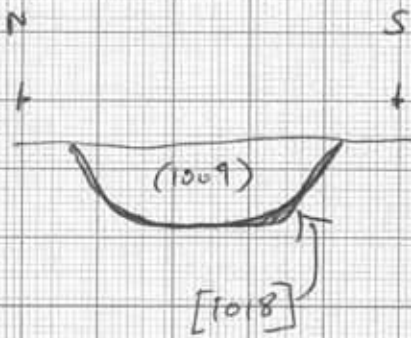
Completed by: GH	Date: 27.10.15	Checked by:	Date:
-------------------------	-----------------------	-------------	-------



Sketch of Profile/Plan



Not to scale



Levels

OD Highest:

OD Lowest:

OD Others

Other Information

Site Book References

Photo (film and photo number)

Digital: 103 - 0618

Black and White:

Colour:

Checked interpretation:

Basic Interpretation:

Basic Process:

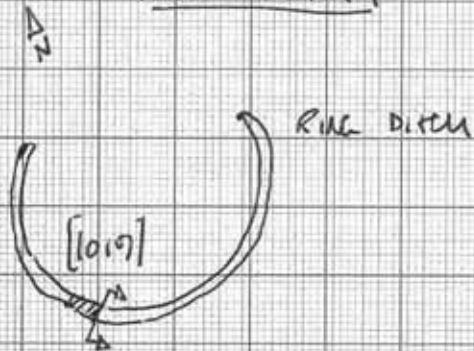
CONTEXT RECORDING SHEET

SITE CODE: AEPD 15	Location: AREA 10	Grid Ref: N/A	Type: CUR	Context No. 1019					
DEPOSIT:		CUT:							
1. Colour	1. CURVILINEAR		1. Shape in plan						
2. Composition/Particle size	2. -		2. Corners						
3. Compaction	3. SHALLOW SYMMETRICAL V SHAPED SHOULDER		3. Sides						
4. Inclusions	4. FLAT BASE		4. Base						
5. Horizon clarity	5. NW/SE THIS SLOT		5. Orientation						
6. Contamination risk	6. EXC. 4 1m SLOT		6. Other comments						
7. Methods and conditions	Draw profile overleaf								
8. Other comments									
Plan No: GPS	Section No: 108	Lgth: > 1m	Width: 0.31m	Thickness/ Depth: 0.11m					
Stratigraphic Matrix									
[]	[]	[]	(1020)	[]					
This context [1019]									
[]	[]	[]	[]	(1002)					
Earlier	Covered by: (1001)	Contemporary	Physical relationships	Later than	Covers:				
	Filled by: (1020)		Feature Label:		Fill of:				
	Cut by:		Includes:		Cuts: (1002)				
	Butted by:		Same as: [1010]		Butts:				
Interpretation and discussion:									
		Internal	External <input checked="" type="checkbox"/>	Structural	Other				
CUR OF 4 RING DISHON. THIS IS A 1m WIDE SLOT									
EXCAVATED THROUGH THE RINGHOLE IDENTIFIED IN AREA 10.									
NO DATA FROM THIS SLOT BUT LIKELY TO BE PREHISTORIC.									
REPRESENTS CONSTRUCTION PHASE									
Provisional date: PREHISTORIC									
Registered Artefacts: /		Finds							
Environmental Samples: /		Specify anything not below							
		None <input checked="" type="checkbox"/>	Pot <input type="checkbox"/>	Bone <input type="checkbox"/>	CBM <input type="checkbox"/>	Flint <input type="checkbox"/>	Metal <input type="checkbox"/>	Glass <input type="checkbox"/>	Wood <input type="checkbox"/>
Completed by: JCO	Date: 27.10.15	Checked by:		Date:					

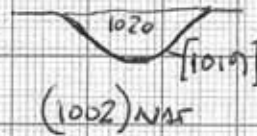


Sketch of Profile/Plan

PLAN SKETCH



SECTION SKETCH



Levels

OD Highest:	OD Lowest:	OD Others:
-------------	------------	------------

Other Information

Site Book References	Photo (film and photo number) Digital: 103 - 0624 / 0625 Black and White: Colour:
----------------------	--

Checked interpretation:	Basic Interpretation:	Basic Process:
-------------------------	-----------------------	----------------

CONTEXT RECORDING SHEET

SITE CODE: AERO 15	Location: AREA 10	Grid Ref: N/A	Type: FILL	Context No. 1020						
DEPOSIT:			CUT:							
1. Colour	1. MID REDDISH BROWN			1. Shape in plan						
2. Composition/Particle size	2. SILTY SAND			2. Corners						
3. Compaction	3. SOFT			3. Sides						
4. Inclusions	4. FREQUENT GRAVEL			4. Base						
5. Horizon clarity				5. Orientation						
6. Contamination risk				6. Other comments						
7. Methods and conditions	5. GOOD 6. YES			Draw profile overleaf						
8. Other comments	1. ETC 4 1m SUR WET CONDITIONS									
Plan No: GPS	Section No: 108	Lgth: > 1m	Width: 0.31m	Thickness/Depth: 0.11m						
Stratigraphic Matrix										
[]	[]	[]	(1001)	[]	[]	[]	[]			
			This context (1020)							
[]	[]	[]	[]	[1019]	[]	[]	[]			
Earlier	Covered by: (1001)	Contemporary	Physical relationships		Later than	Covers:				
	Filled by:		Feature Label:			Fill of: [1019]				
	Cut by:		Includes:			Cuts:				
	Butted by:		Same as:			Butts:				
Interpretation and discussion:			Internal	External <input checked="" type="checkbox"/>	Structural	Other				
SINGLE FILL OF RING DITCH SEGMENT [1019].										
NO FINDS RECOVERED FROM THIS INTERVENTION.										
REPRESENTS DIPSE PHASE. NATURAL SILTING.										
Provisional date: PREHISTORIC										
Registered Artefacts: /			Finds							
Environmental Samples: /			Specify anything not below							
			None <input checked="" type="checkbox"/>	Pot <input type="checkbox"/>	Bone <input type="checkbox"/>	CBM <input type="checkbox"/>	Flint <input type="checkbox"/>	Metal <input type="checkbox"/>	Glass <input type="checkbox"/>	Wood <input type="checkbox"/>
Completed by: JCO			Date: 27.10.15		Checked by:		Date:			



Context No. (1020)

Sketch of Profile/Plan

° SEE [1019] FOR PLAN/SECTION SKETCHES

Levels

OD Highest:

OD Lowest:

OD Others

Other Information

Site Book References

Photo (film and photo number)

Digital: 103 - 0624 / 0625

Black and White:

Colour:

Checked interpretation:

Basic Interpretation:

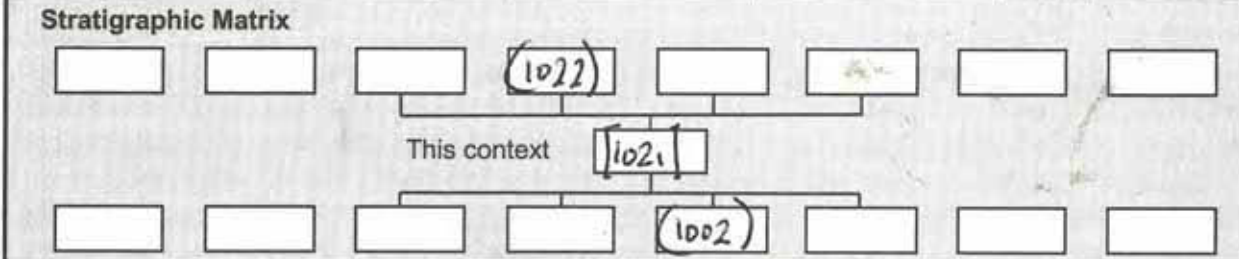
Basic Process:

CONTEXT RECORDING SHEET

SITE CODE: AERD 15	Location: AREA 10	Grid Ref: N/A	Type: CUT (1021)	Context No. 1021
-----------------------	----------------------	------------------	------------------------	---------------------

DEPOSIT: 1. Colour: 1. CURVILINEAR 2. Composition/Particle size: 2. - 3. Compaction: 4. Inclusions: 3. SHALLOW U RIMMED SYMMETRIC SIDES 5. Horizon clarity: 6. Contamination risk: 7. Methods and conditions: 4. FLAT 8. Other comments: 5. N/S IN THIS INTERVENTION 6. Exc. A 1.25m Plot	CUT: 1. Shape in plan 2. Corners 3. Sides 4. Base 5. Orientation 6. Other comments Draw profile overleaf
---	--

Plan No: GPS	Section No: 109	Lgth: > 1.25m	Width: 0.34m	Thickness/ Depth: 0.12m
-----------------	--------------------	------------------	-----------------	-------------------------------



Earlier	Covered by: (1001)	Contemporary	Physical relationships	Later than	Covers:
	Filled by: (1022)		Feature Label:		Fill of:
	Cut by:		Includes:		Cuts: (1002)
	Butted by:		Same as:		Butts:

Interpretation and discussion:	Internal	<input checked="" type="checkbox"/> External	Structural	Other
--------------------------------	----------	--	------------	-------

CUT OF A RING DITCH SEGMENT. LOCATED IN AREA 10. THIS IS THE ONLY INTERVENTION THROUGH THE RING DITCH THAT PRODUCED SOME POTTERY (BROADLY PRE-HISTORIC). REPRESENTS CONSTRUCTION PHASE.

Provisional date: PREHISTORIC

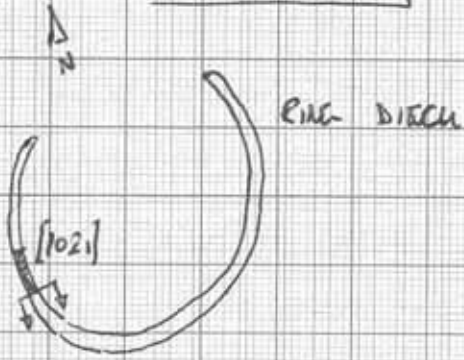
Registered Artefacts: /	Finds: <input type="text"/>
Environmental Samples: /	Specify anything not below
	None <input type="checkbox"/> Pot <input checked="" type="checkbox"/> Bone <input type="checkbox"/> CBM <input type="checkbox"/> Flint <input type="checkbox"/> Metal <input type="checkbox"/> Glass <input type="checkbox"/> Wood <input type="checkbox"/>

Completed by: JCO	Date: 28.10.15	Checked by:	Date:
-------------------	----------------	-------------	-------

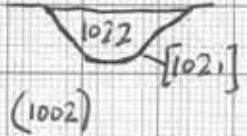


Sketch of Profile/Plan

PLAN SKETCH



SECTION SKETCH



Levels

OD Highest:

OD Lowest:

OD Others

Other Information

Site Book References

Photo (film and photo number)

Digital: 103 - 0626 / 0627

Black and White:

Colour:

Checked interpretation:

Basic Interpretation:

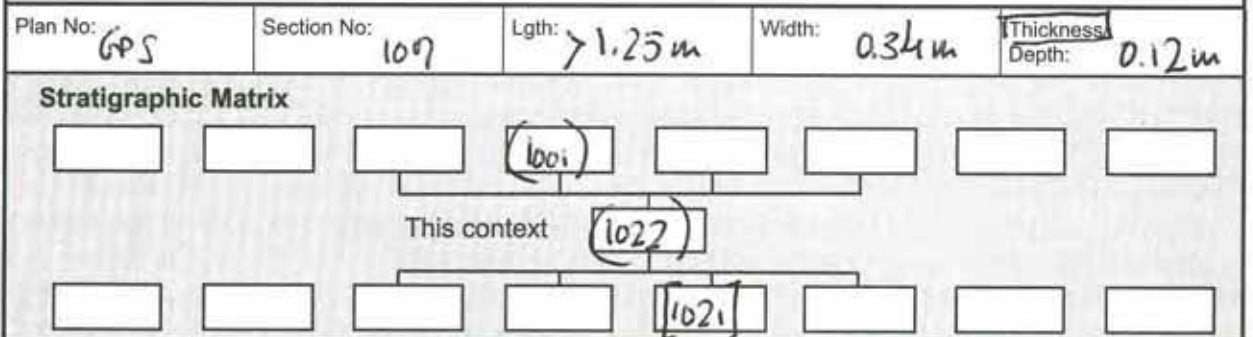
Basic Process:

CONTEXT RECORDING SHEET

SITE CODE: AERO 15	Location: AREA 10	Grid Ref: N/A	Type: FILL	Context No. 1022
-----------------------	----------------------	------------------	---------------	---------------------

DEPOSIT: 1. Colour: 1. MID BROWNISH RED 2. Composition/Particle size: 2. SILTY SAND 3. Compaction: 3. FRIABLE 4. Inclusions: 4. OCCASIONAL GRAVEL, 1 PIECE OF POT. 5. Horizon clarity: 5. GOOD 6. Contamination risk: 6. LOW 7. Methods and conditions: 7. EXC A 1.25m x 1.05m 8. Other comments:	CUT: 1. Shape in plan 2. Corners 3. Sides 4. Base 5. Orientation 6. Other comments Draw profile overleaf
--	--

Plan No: GPS	Section No: 109	Lgth: > 1.25m	Width: 0.34m	Thickness: 0.12m	Depth: 0.12m
--------------	-----------------	---------------	--------------	------------------	--------------



Earlier	Covered by: (1001)	Contemporary	Physical relationships	Later than	Covers:
	Filled by:		Feature Label:		Fill of: [1021]
	Cut by:		Includes:		Cuts:
	Butted by:		Same as:		Butts:

Interpretation and discussion:	Internal	<input checked="" type="checkbox"/> External	Structural	Other
--------------------------------	----------	--	------------	-------

SINGLE FILL OF RING DITCH SEGMENT [1021]
 SOME PREHISTORIC POT RECOVERED FROM THIS FILL WHICH IS THE ONLY DATING FROM THE WHOLE RING DITCH.
 REPRESENTS DISURB PHASE. NATURAL SILTIC.

Provisional date: PREHISTORIC

Registered Artefacts: /	Finds: Specify anything not below
Environmental Samples: /	None <input type="checkbox"/> Pot <input checked="" type="checkbox"/> Bone <input type="checkbox"/> CBM <input type="checkbox"/> Flint <input type="checkbox"/> Metal <input type="checkbox"/> Glass <input type="checkbox"/> Wood <input type="checkbox"/>

Completed by: JCO	Date: 28.10.15	Checked by:	Date:
-------------------	----------------	-------------	-------



Context No. (1022)

Sketch of Profile/Plan



SEE [1021] FOR PLAN/SECTION PROFILE

Levels

OD Highest:	OD Lowest:	OD Others:
-------------	------------	------------

Other Information

Site Book References	Photo (film and photo number) Digital: 103 - 0626/0627 Black and White: Colour:
----------------------	--

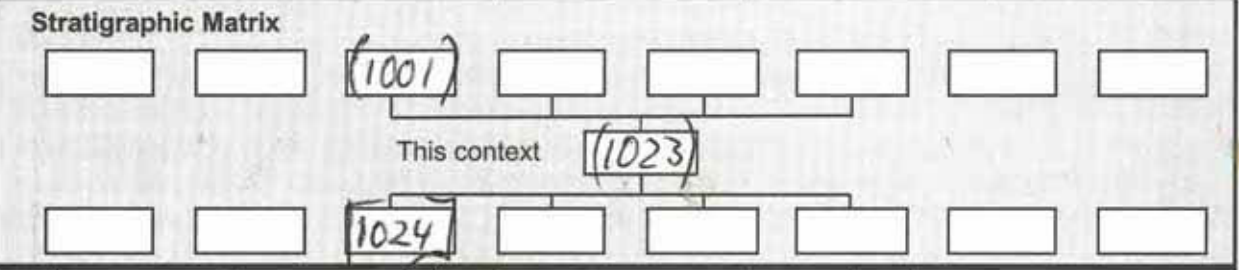
Checked interpretation:	Basic Interpretation:	Basic Process:
-------------------------	-----------------------	----------------

CONTEXT RECORDING SHEET

SITE CODE: AERD 15	Location: Area 10	Grid Ref:	Type: Fill	Context No. (1023)
------------------------------	-----------------------------	-----------	----------------------	------------------------------

DEPOSIT: 1. Colour 1. Orange brown 2. Composition/Particle size 2. Silty sandy clay 3. Compaction 3. compacted 4. Inclusions 4. common pebbles included 5. Horizon clarity 5. clear 6. Contamination risk 6. Low 7. Methods and conditions 7. trowel and hand shovel 8. Other comments	CUT: 1. Shape in plan 2. Corners 3. Sides 4. Base 5. Orientation 6. Other comments Draw profile overleaf
--	--

Plan No: GPS	Section No: 110	Lgth: 0.66m stat	Width: 0.35m	Thickness/Depth: 0.05m
---------------------	------------------------	-------------------------	---------------------	-------------------------------



Earlier	Covered by: (1001)	Contemporary	Physical relationships	Later than	Covers:
	Filled by:		Feature Label:		Fill of: [1024]
	Cut by:		Includes:		Cuts:
	Butted by:		Same as:		Butts:

Interpretation and discussion:	Internal	External <input checked="" type="checkbox"/>	Structural	Other
--------------------------------	----------	--	------------	-------

This is the tip of a possible ring gully terminus. Very shallow, could be truncated.

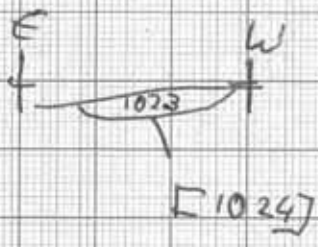
Provisional date: BA/IA?	Finds
---------------------------------	-------

Registered Artefacts:	Specify anything not below
Environmental Samples:	<input checked="" type="checkbox"/> None <input type="checkbox"/> Pot <input type="checkbox"/> Bone <input type="checkbox"/> CBM <input type="checkbox"/> Flint <input type="checkbox"/> Metal <input type="checkbox"/> Glass <input type="checkbox"/> Wood

Completed by: A	Date: 28.10.15	Checked by:	Date:
------------------------	-----------------------	-------------	-------



Sketch of Profile/Plan



SL110: W facing section of possible terminus [1024]

Levels

OD Highest:	OD Lowest:	OD Others
-------------	------------	-----------

Other Information

Site Book References	Photo (film and photo number)
	Digital: 102 103-0628
	Black and White:
	Colour:

Checked interpretation:	Basic Interpretation:	Basic Process:
-------------------------	-----------------------	----------------

CONTEXT RECORDING SHEET

SITE CODE: ACAD 15	Location: Area 10	Grid Ref:	Type: Cut	Context No. [1024]
------------------------------	-----------------------------	-----------	---------------------	------------------------------

DEPOSIT:

1. Colour
2. Composition/Particle size
3. Compaction
4. Inclusions
5. Horizon clarity
6. Contamination risk
7. Methods and conditions
8. Other comments

1. Possible Ring gully terminus
2. Round
3. Very shallow sloping edges
4. undulating
5 N facing section

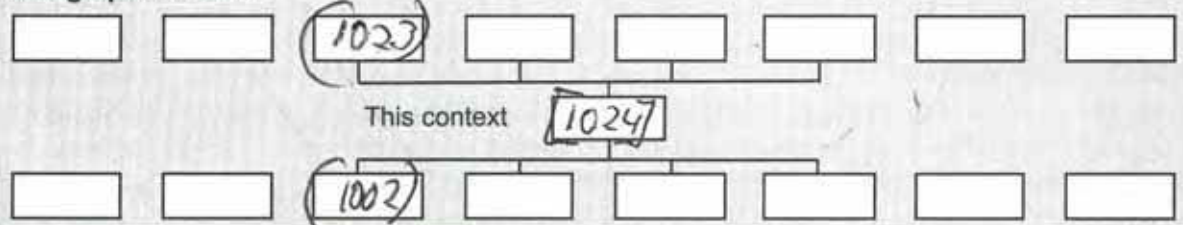
CUT:

1. Shape in plan
2. Corners
3. Sides
4. Base
5. Orientation
6. Other comments

Draw profile overleaf

Plan No: GPS	Section No: 110	Lgth: 0.66m slot	Width: 0.35m	Thickness/Depth: 0.05m
---------------------	------------------------	-------------------------	---------------------	-------------------------------

Stratigraphic Matrix



Earlier	Covered by:	Contemporary	Physical relationships	Later than	Covers:
	Filled by: (1023)		Feature Label:		Fill of:
	Cut by:		Includes:		Cuts: (1002)
	Butted by:		Same as:		Butts:

Interpretation and discussion:	Internal	External <input checked="" type="checkbox"/>	Structural	Other
---------------------------------------	----------	--	------------	-------

This is the cut of a possible ring gully terminus. Filled by (1023) which included NO finds. Possible been truncated, very shallow slot, might not be a terminus.

Provisional date: **3A/1A?**

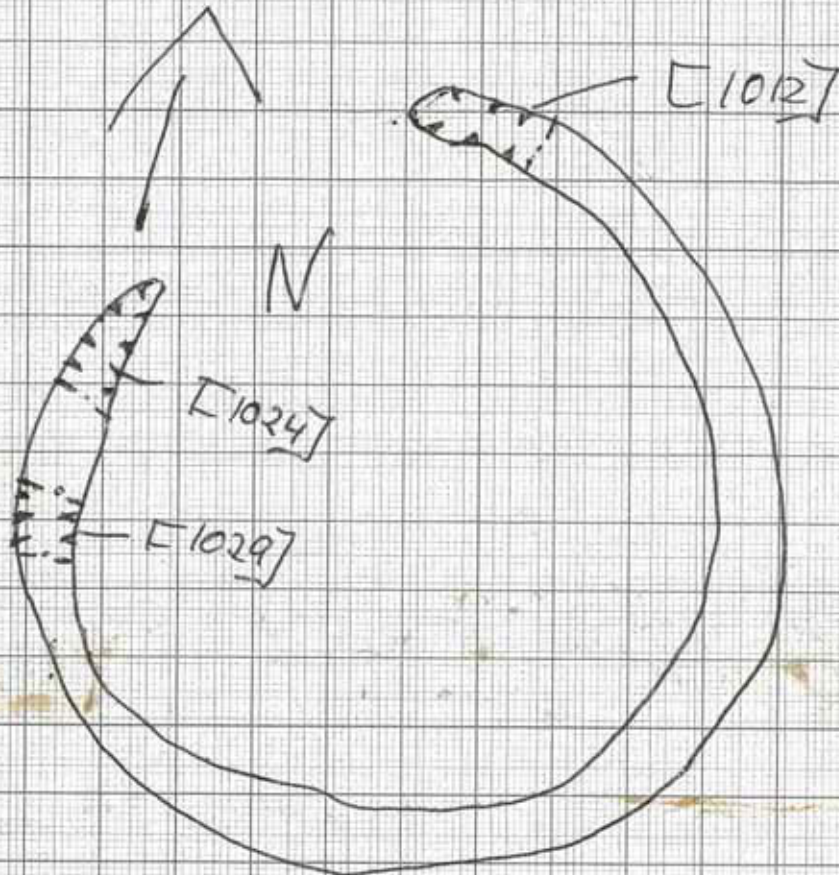
Registered Artefacts:	Finds																
Environmental Samples:	Specify anything not below																
	<table style="width: 100%; border: none;"> <tr> <td>None</td><td>Pot</td><td>Bone</td><td>CBM</td><td>Flint</td><td>Metal</td><td>Glass</td><td>Wood</td> </tr> <tr> <td><input type="checkbox"/></td><td><input type="checkbox"/></td><td><input type="checkbox"/></td><td><input type="checkbox"/></td><td><input type="checkbox"/></td><td><input type="checkbox"/></td><td><input type="checkbox"/></td><td><input type="checkbox"/></td> </tr> </table>	None	Pot	Bone	CBM	Flint	Metal	Glass	Wood	<input type="checkbox"/>	<input type="checkbox"/>	<input type="checkbox"/>	<input type="checkbox"/>	<input type="checkbox"/>	<input type="checkbox"/>	<input type="checkbox"/>	<input type="checkbox"/>
None	Pot	Bone	CBM	Flint	Metal	Glass	Wood										
<input type="checkbox"/>	<input type="checkbox"/>	<input type="checkbox"/>	<input type="checkbox"/>	<input type="checkbox"/>	<input type="checkbox"/>	<input type="checkbox"/>	<input type="checkbox"/>										

Completed by: [Signature]	Date: 28/10/15	Checked by:	Date:
----------------------------------	-----------------------	-------------	-------



Sketch of Profile/Plan

Area 10



Levels

OD Highest:

OD Lowest:

OD Others:

Other Information

Site Book References

Photo (film and photo number)

Digital: 103-0628

Black and White:

Colour:

Checked interpretation:

Basic Interpretation:

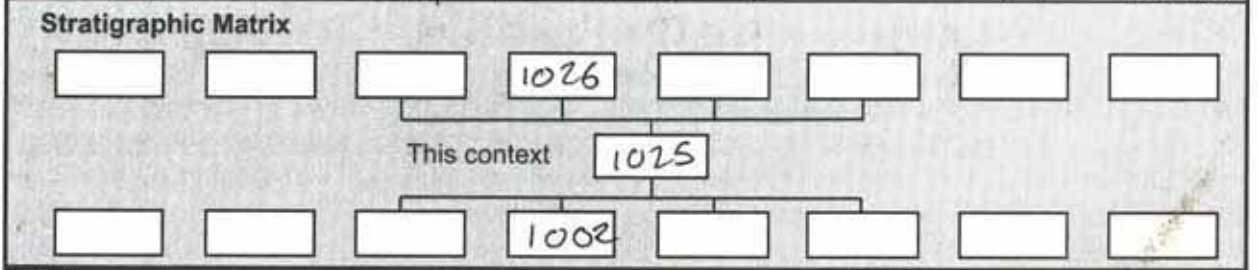
Basic Process:

CONTEXT RECORDING SHEET

SITE CODE: AERO 15	Location: Area 10	Grid Ref:	Type: CUT	Context No. 1025
------------------------------	-----------------------------	-----------	---------------------	----------------------------

DEPOSIT: 1. Colour 2. Composition/Particle size 3. Compaction 4. Inclusions 5. Horizon clarity 6. Contamination risk 7. Methods and conditions 8. Other comments	CUT: 1. Shape in plan 2. Corners 3. Sides 4. Base 5. Orientation 6. Other comments Draw profile overleaf
	1. Linear 2. 1 3. rounded concave (gentle) 4. rounded break w/ flat base 5. N-S 6. 1

Plan No: GPS	Section No: 111	Lgth: 110cm	Width: 60cm	Thickness/ Depth: max 10cm
------------------------	---------------------------	-----------------------	-----------------------	--------------------------------------



Earlier	Covered by:	Contemporary	Physical relationships	Later than	Covers:
	Filled by: 1026		Feature Label:		Fill of:
	Cut by:		Includes:		Cuts: 1002
	Butted by:		Same as:		Butts:

Interpretation and discussion:

	Internal	External	Structural	Other
--	----------	----------	------------	-------

Section of a possible circular round ditch

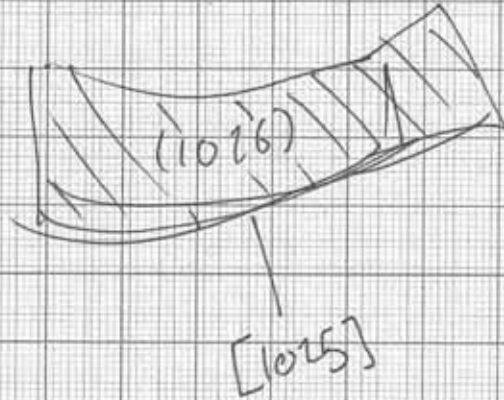
Provisional date: **Bronze Age**

Registered Artefacts: /	Finds Specify anything not below:
Environmental Samples: /	None <input checked="" type="checkbox"/> Pot <input type="checkbox"/> Bone <input type="checkbox"/> CBM <input type="checkbox"/> Flint <input type="checkbox"/> Metal <input type="checkbox"/> Glass <input type="checkbox"/> Wood <input type="checkbox"/>

Completed by: JML	Date: 28/10/15	Checked by:	Date:
--------------------------	-----------------------	-------------	-------



Sketch of Profile/Plan

Not in scale

Plan of circular ditch section [1025]

Levels

OD Highest:

OD Lowest:

OD Others

Other Information

Site Book References

Photo (film and photo number)

Digital: 103-0631

Black and White:

Colour:

Checked interpretation:

Basic Interpretation:

Basic Process:

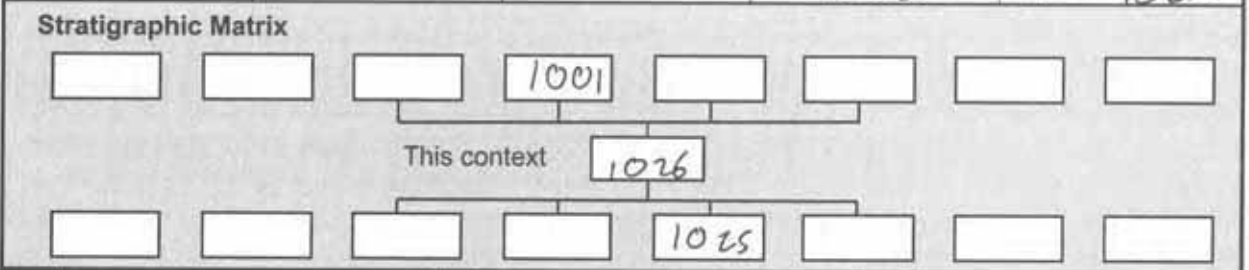
CONTEXT RECORDING SHEET

SITE CODE: <i>AERDLS</i>	Location: <i>Area 10</i>	Grid Ref:	Type: <i>FILL</i>	Context No. <i>1026</i>
-----------------------------	-----------------------------	-----------	----------------------	----------------------------

DEPOSIT: 1. Colour: <i>1. Dark greyish brown</i> 2. Composition/Particle size: <i>2. clayey sand / gravel</i> 3. Compaction: <i>3. loose</i> 4. Inclusions: 5. Horizon clarity: <i>4. 25%, ~10mm</i> 6. Contamination risk: 7. Methods and conditions: <i>5. Modest</i> 8. Other comments: <i>6. low medium</i>	CUT: 1. Shape in plan 2. Corners 3. Sides 4. Base 5. Orientation 6. Other comments Draw profile overleaf
---	--

7. sectioning
8. /

Plan No: <i>GPS</i>	Section No: <i>111</i>	Lgth: <i>110cm</i>	Width: <i>40cm</i>	Thickness/Depth: <i>max 10cm</i>
---------------------	------------------------	--------------------	--------------------	----------------------------------



Earlier	Covered by: <i>1001</i>	Contemporary	Physical relationships		Later than	Covers:
	Filled by:		Feature Label:	Fill of: <i>1025</i>		
	Cut by:		Includes:	Cuts:		
	Butted by:		Same as:	Butts:		

Interpretation and discussion:	<input checked="" type="radio"/> Internal	<input type="radio"/> External	<input type="radio"/> Structural	<input type="radio"/> Other
--------------------------------	---	--------------------------------	----------------------------------	-----------------------------

See context [1025]

Provisional date: *Bronze Age*

Registered Artefacts: <i>/</i>	Finds: <input type="checkbox"/> None <input type="checkbox"/> Pot <input type="checkbox"/> Bone <input type="checkbox"/> CBM <input type="checkbox"/> Flint <input type="checkbox"/> Metal <input type="checkbox"/> Glass <input type="checkbox"/> Wood
Environmental Samples: <i>/</i>	Specify anything not below: <input type="checkbox"/>

Completed by: <i>JNC</i>	Date: <i>28/10/15</i>	Checked by:	Date:
--------------------------	-----------------------	-------------	-------



Sketch of Profile/Plan

See context [1025]

Levels

OD Highest:

OD Lowest:

OD Others

Other Information

Site Book References

Photo (film and photo number)

Digital: 105-0631

Black and White:

Colour:

Checked interpretation:

Basic Interpretation:

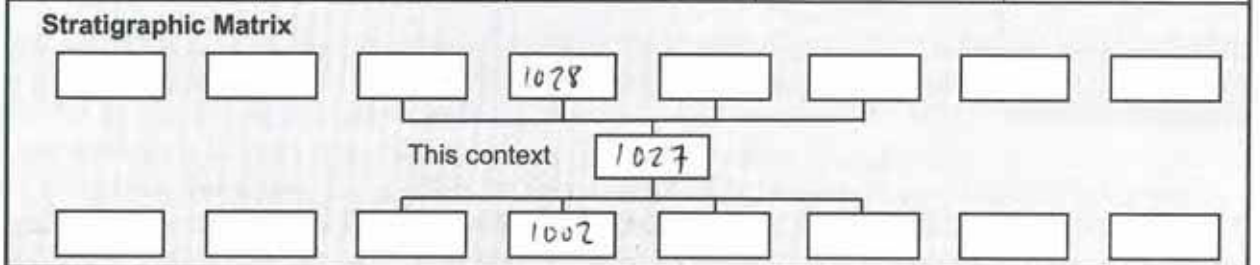
Basic Process:

CONTEXT RECORDING SHEET

SITE CODE: AERD15	Location: Area 10	Grid Ref:	Type: cut	Context No. 1027
-----------------------------	-----------------------------	-----------	---------------------	----------------------------

DEPOSIT: 1. Colour: 1. Circular 2. Composition/Particle size: 2. N/A 3. Compaction: 3. Steep 4. Inclusions: 4. Flat 5. Horizon clarity: 5. N/A 6. Contamination risk: 6. - 7. Methods and conditions: 8. Other comments:	CUT: 1. Shape in plan 2. Corners 3. Sides 4. Base 5. Orientation 6. Other comments Draw profile overleaf
---	---

Plan No: GPS	Section No: 112	Lgth: 0.46m	Width: 0.42m	Thickness/Depth: 0.1m
---------------------	------------------------	--------------------	---------------------	------------------------------



Earlier	Covered by:	Contemporary	Physical relationships	Later than	Covers:
	Filled by: (1028)		Feature Label:		Fill of:
	Cut by:		Includes:		Cuts: (1002)
	Butted by:		Same as:		Butts:

Interpretation and discussion:	Internal	External	Structural	Other
--------------------------------	----------	-----------------	------------	-------

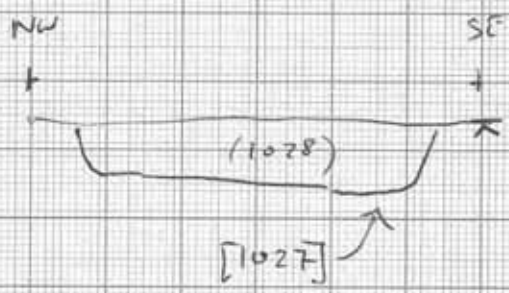
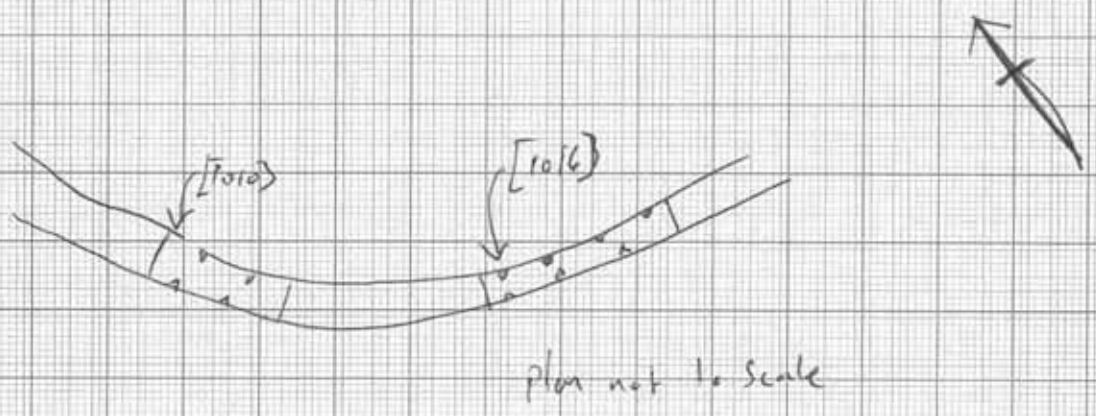
Appears to be posthole roughly 2m SW of ring ditch in area 10. ~~Similar features appear in the area as yet.~~ No other similar features appear in the area as yet. Feature contained a single fill (1028) in which nothing was retrieved. Prov. date based only on ring ditch.

Provisional date: Prehistoric?

Registered Artefacts: X	Finds: <input type="checkbox"/> None <input type="checkbox"/> Pot <input type="checkbox"/> Bone <input type="checkbox"/> CBM <input type="checkbox"/> Flint <input type="checkbox"/> Metal <input type="checkbox"/> Glass <input type="checkbox"/> Wood Specify anything not below:
Environmental Samples: X	

Completed by: lh	Date: 25.10.15	Checked by:	Date:
-------------------------	-----------------------	-------------	-------

Sketch of Profile/Plan



Levels

OD Highest:

OD Lowest:

OD Others

Other Information

Site Book References

Photo (film and photo number)

Digital: 103 - 0629 / 0650

Black and White:

Colour:

Checked interpretation:

Basic Interpretation:

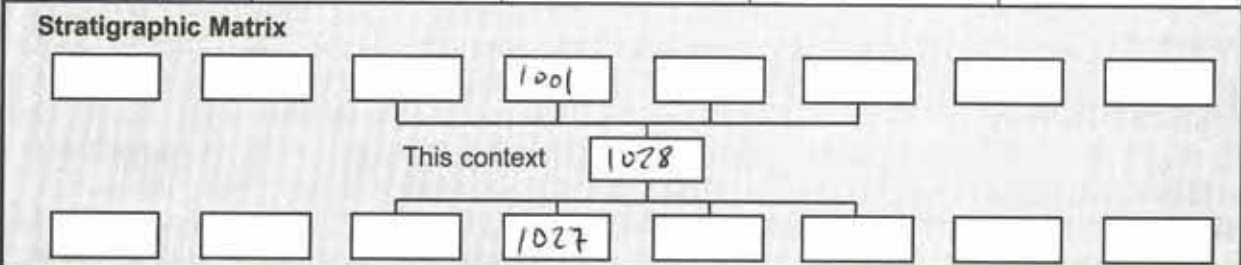
Basic Process:

CONTEXT RECORDING SHEET

SITE CODE: AERD15	Location: Area 10	Grid Ref: -	Type: fill	Context No. 1028
-----------------------------	-----------------------------	-----------------------	----------------------	----------------------------

DEPOSIT: 1. Colour: 1. mid brown 2. Composition/Particle size: 2. silt sand 3. Compaction: 3. soft/friable 4. Inclusions: 4. occasional stone <10mm >1% 5. Horizon clarity: 5. good 6. Contamination risk: 6. low 7. Methods and conditions: 7. Hand dug / dump morning 8. Other comments: 8. -	CUT: 1. Shape in plan 2. Corners 3. Sides 4. Base 5. Orientation 6. Other comments Draw profile overleaf
--	---

Plan No: GPS	Section No: 112	Lgth: 0.46m	Width: 0.42m	Thickness/Depth: 0.1m
---------------------	------------------------	--------------------	---------------------	------------------------------



Earlier	Covered by: (1001)	Contemporary	Physical relationships	Later than	Covers: (1002)
	Filled by: -		Feature Label: -		Fill of: [1027]
	Cut by: -		Includes: -		Cuts: -
	Butted by: -		Same as: -		Butts: -

Interpretation and discussion:	Internal	External	Structural	Other
---------------------------------------	----------	----------	------------	-------

Single line at possible posthole [1027]. Maybe result of silting wash etc after removal of post? No finds retrieved.

Provisional date: **prehistoric?**

Registered Artefacts: x	Finds Specify anything not below None <input checked="" type="checkbox"/> Pot <input type="checkbox"/> Bone <input type="checkbox"/> CBM <input type="checkbox"/> Flint <input type="checkbox"/> Metal <input type="checkbox"/> Glass <input type="checkbox"/> Wood <input type="checkbox"/>
Environmental Samples: x	

Completed by: GH	Date: 28.10.15	Checked by:	Date:
-------------------------	-----------------------	-------------	-------



Sketch of Profile/Plan

see [1027] for sketch

Levels

OD Highest:

OD Lowest:

OD Others

Other Information

Site Book References

Photo (film and photo number)

Digital: 103 - 0629 / 0630

Black and White:

Colour:

Checked interpretation:

Basic Interpretation:

Basic Process:

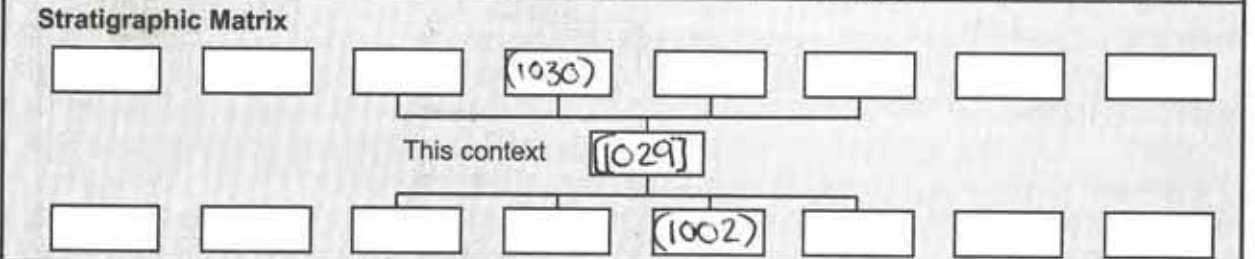
CONTEXT RECORDING SHEET

SITE CODE: AERD 15	Location: AREA 10	Grid Ref:	Type: CUT	Context No. [1029]
------------------------------	-----------------------------	-----------	---------------------	------------------------------

DEPOSIT: 1. Colour: 1. CIRCULAR 2. Composition/Particle size: 2. N/A 3. Compaction: 3. ROUNDED, ROUNDED-CONCAVE, SYMMETRICAL - MODERATE. 4. Inclusions: 4. ROUNDED, ROUNDED-CONCAVE 5. Horizon clarity: 5. SOUTH-WEST - NORTH EAST 6. Contamination risk: 7. Methods and conditions: 8. Other comments:	CUT: 1. Shape in plan 2. Corners 3. Sides 4. Base 5. Orientation 6. Other comments Draw profile overleaf
---	---

6. CUT [1029] PART OF RING DITCH

Plan No: GPS	Section No: 113	Lgth: 1m SLOT	Width: 0.36m	Thickness/Depth: 90mm
------------------------	---------------------------	-------------------------	------------------------	---------------------------------



Earlier	Covered by: (1001)	Contemporary	Physical relationships	Later than	Covers:
	Filled by: (1030)		Feature Label:		Fill of:
	Cut by:		Includes:		Cuts: (1002)
	Butted by:		Same as [1001], [1002], [1007], [1010], [1012], [1014], [1016], [1018]		Butts:

Interpretation and discussion:

	Internal	External	Structural	Other
--	----------	----------	------------	-------

CUT [1029] PART OF CIRCULAR RING DITCH, POSSIBLE RING DITCH OF A ROUND MOUND/BARRON.

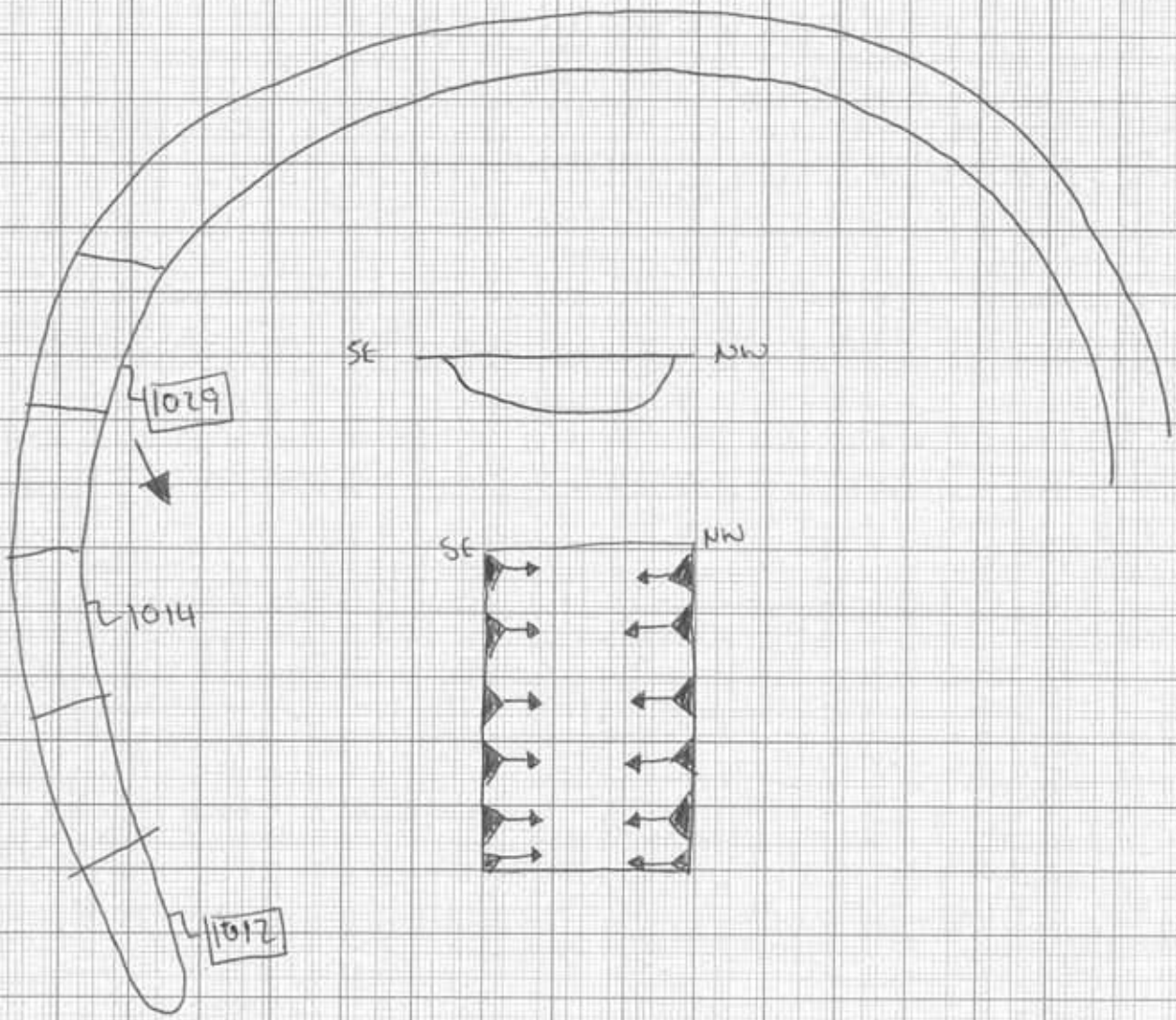
Provisional date: **NEOLITHIC**

Registered Artefacts: —	Finds: <input type="text"/>
Environmental Samples: —	Specify anything not below: None <input type="checkbox"/> Pot <input type="checkbox"/> Bone <input type="checkbox"/> CBM <input type="checkbox"/> Flint <input type="checkbox"/> Metal <input type="checkbox"/> Glass <input type="checkbox"/> Wood <input type="checkbox"/>

Completed by: **VP** Date: **26/10/15** Checked by: _____ Date: _____



Sketch of Profile/Plan



Levels

OD Highest: _____

OD Lowest: _____

OD Others: _____

Other Information

Site Book References

Photo (film and photo number)

Digital: 103-0623

Black and White:

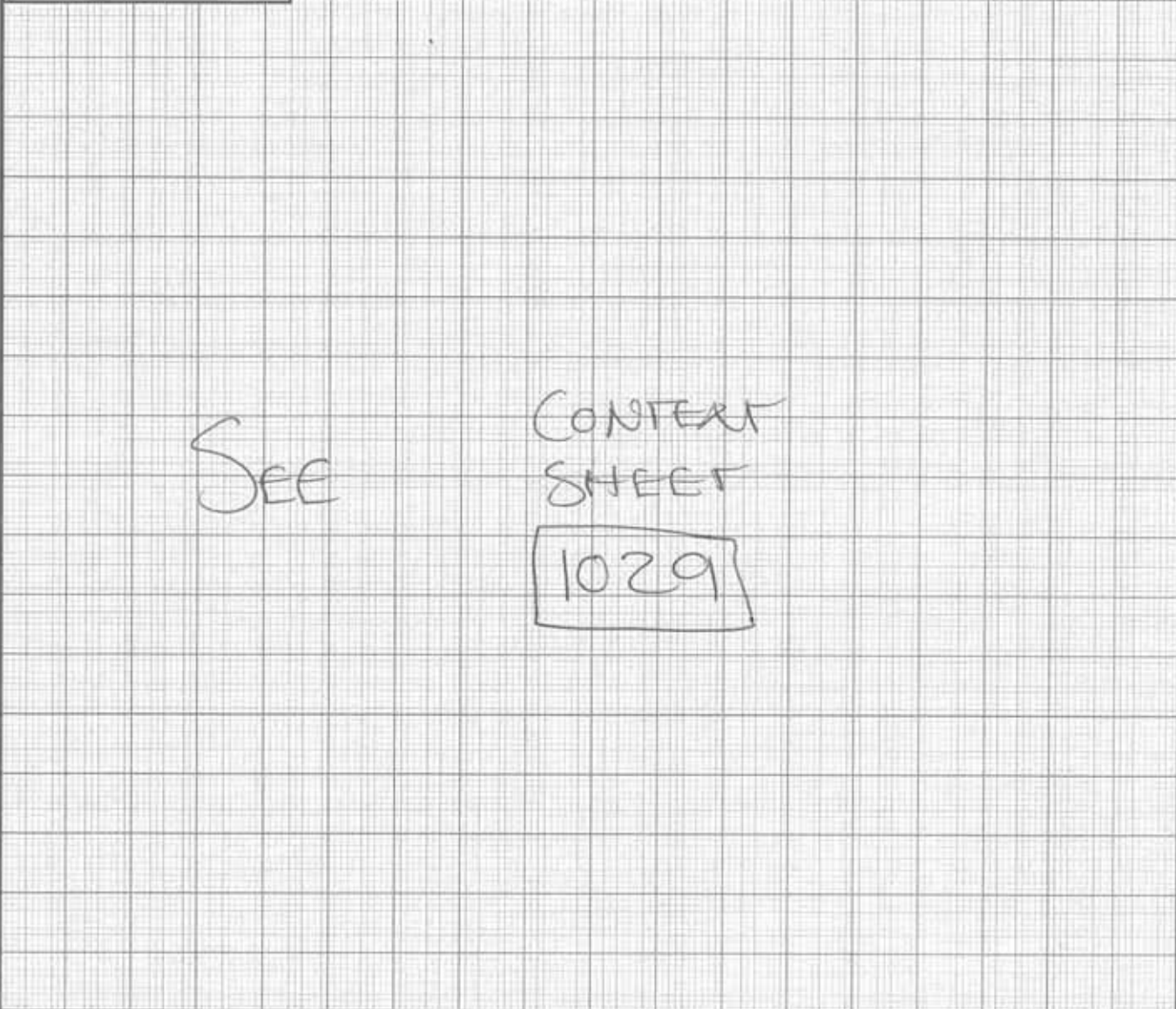
Colour:

Checked interpretation:

Basic Interpretation:

Basic Process:

Sketch of Profile/Plan



Levels

OD Highest: _____	OD Lowest: _____	OD Others: _____
-------------------	------------------	------------------

Other Information



Site Book References




Photo (film and photo number)
Digital: 103-0623
Black and White:
Colour:—

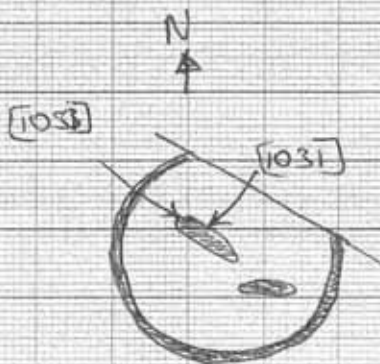
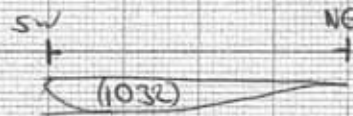
Checked interpretation:	Basic Interpretation:	Basic Process:
-------------------------	-----------------------	----------------

CONTEXT RECORDING SHEET

SITE CODE: AERDIS	Location: Area 10	Grid Ref: -	Type: CUT	Context No. 1031	
DEPOSIT:		CUT:			
1. Colour	1. Rectangular	1. Shape in plan			
2. Composition/Particle size	2. 90°	2. Corners			
3. Compaction	3. Sloped c. 45°	3. Sides			
4. Inclusions	4. Concave	4. Base			
5. Horizon clarity	5. Southwest - Northeast	5. Orientation			
6. Contamination risk		6. Other comments			
7. Methods and conditions		Draw profile overleaf			
8. Other comments					
Plan No: CPS	Section No: 114	Lgth: 0.7m	Width: 0.5m	Thickness/ Depth: 0.06m	
Stratigraphic Matrix					
□	□	□	□	□	
		1032			
		This context			
		1031			
		1002			
Earlier	Covered by:	Contemporary	Physical relationships		Later than
	Filled by:		Feature Label:	Covers:	
	Cut by:		Includes:	Fill of:	
	Butted by:		Same as:	Cuts:	
				Butts:	
Interpretation and discussion:					
		Internal	External	Structural	Other
A section of a possible hedge / tree throw in the centre of a prehistoric wry ditch.					
It is also possible that the feature is the remnants of a grave that has been truncated by later activity, but there is no evidence to support this.					
Provisional date: ? - No dating evidence					
Registered Artefacts: —			Finds		
Environmental Samples: —			Specify anything not below		
			None	Pot	Bone
			CBM	Flint	Metal
			Glass	Wood	
Completed by: LW			Date: 28.10.15	Checked by:	Date:



Sketch of Profile/Plan



Levels

OD Highest:

OD Lowest:

OD Others:

Other Information

Site Book References

Photo (film and photo number)

Digital: 103 - 0362 + 103 - 0365

Black and White:

Colour:

Checked interpretation:

Basic Interpretation:

Basic Process:

Sketch of Profile/Plan

See sheet [1031] for section drawing

Levels

OD Highest:	OD Lowest:	OD Others
-------------	------------	-----------

Other Information

Site Book References

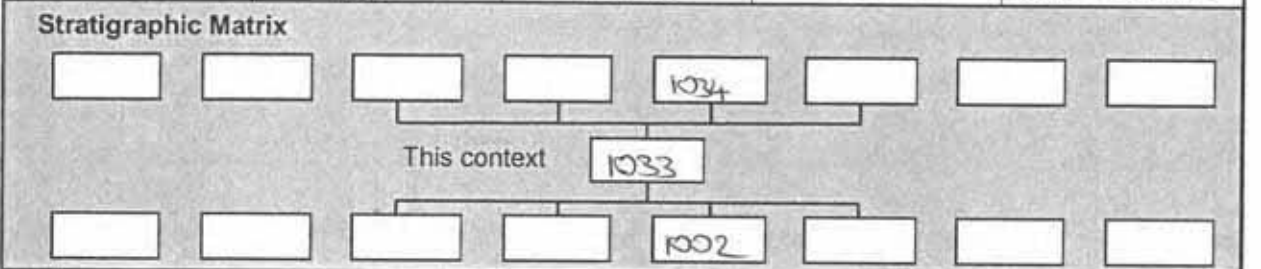
Photo (film and photo number)
Digital: 103 - 0633 + 103 - 0636
Black and White:
Colour:

Checked interpretation:	Basic Interpretation:	Basic Process:
-------------------------	-----------------------	----------------

CONTEXT RECORDING SHEET

SITE CODE: AERDIS	Location: Area 10	Grid Ref: -	Type: CUT	Context No. 1033 1033		
DEPOSIT: 1. Colour 2. Composition/Particle size 3. Compaction 4. Inclusions 5. Horizon clarity 6. Contamination risk 7. Methods and conditions 8. Other comments	1. Irregular 2. 40° 3. Sloped c. 45° 4. Concave 5. Northeast - Southwest			CUT: 1. Shape in plan 2. Corners 3. Sides 4. Base 5. Orientation 6. Other comments Draw profile overleaf		

Plan No: GPS	Section No: 115	Lgth: 0.5m	Width: 0.5m	Thickness/ Depth: 0.14m
------------------------	---------------------------	----------------------	-----------------------	--------------------------------------



Earlier	Covered by: -	Contemporary	Physical relationships	Later than	Covers: R
	Filled by: (1034)		Feature Label: -		Fill of: -
	Cut by: -		Includes: -		Cuts: [1002]
	Butted by: -		Same as: -		Butts: -

Interpretation and discussion:

	Internal	External	Structural	Other
--	----------	----------	------------	-------

A section of the terminal end of a possible hedge-row or tree throw in the centre of a prehistoric ring ditch.

It is also possible that the feature is the remnants of a grave that was been truncated by later activity, but there is no evidence to support this.

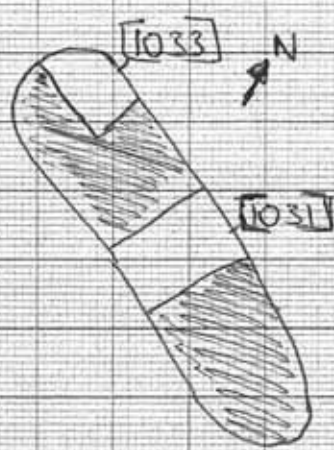
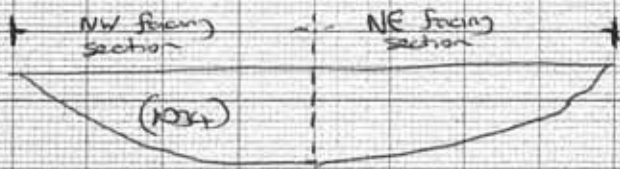
Provisional date: ? - No dating evidence

Registered Artefacts: -	Finds Specify anything not below
Environmental Samples: -	None <input checked="" type="checkbox"/> Pot <input type="checkbox"/> Bone <input type="checkbox"/> CBM <input type="checkbox"/> Flint <input type="checkbox"/> Metal <input type="checkbox"/> Glass <input type="checkbox"/> Wood <input type="checkbox"/>

Completed by: LW	Date: 23.10.15	Checked by:	Date:
-------------------------	-----------------------	-------------	-------



Sketch of Profile/Plan



see [1031] for area plan

Levels

OD Highest:	OD Lowest:	OD Others
-------------	------------	-----------

Other Information

Site Book References

Photo (film and photo number)

Digital: 103 - 0634 → 103 - 0636

Black and White:

Colour:


Checked interpretation:	Basic Interpretation:	Basic Process:
-------------------------	-----------------------	----------------

CONTEXT RECORDING SHEET

SITE CODE: AELD15	Location: Area 10	Grid Ref: -	Type: Fill	Context No. 1034					
DEPOSIT:		CUT:							
1. Colour	1. Dark brown	1. Shape in plan							
2. Composition/Particle size	2. Sandy silt	2. Corners							
3. Compaction	3. Fine	3. Sides							
4. Inclusions	4. Roots < 5cm	4. Base							
5. Horizon clarity	5. Clear	5. Orientation							
6. Contamination risk	6. Moderate/High	6. Other comments							
7. Methods and conditions	7. Trowel excavated - damp conditions	Draw profile overleaf							
8. Other comments	Low light								
Plan No: GPS	Section No: 115	Lgth: 0.5m	Width: 0.5m	Thickness/Depth: 0.14m					
Stratigraphic Matrix									
				1001					
This context				1034					
				1033					
Earlier	Covered by: (1034)	Contemporary	Physical relationships		Later than	Covers:	-		
	Filled by: -		Feature Label:	Fill of: [1033]					
	Cut by: -		Includes:	Cuts:		-			
	Butted by:		Same as: (1032)	Butts:		-			
Interpretation and discussion:					Internal	External	Structural	Other	
Site fill of [1033] - a cut of possible hedge row									
Provisional date: -									
Registered Artefacts:					Finds				
Environmental Samples:					Specify anything not below				
					None	Pot	Bone	CBM	Flint
Completed by: LW					Date: 28.10.15		Checked by:		Date:



Sketch of Profile/Plan



Levels

OD Highest:	OD Lowest:	OD Others
-------------	------------	-----------

Other Information

Site Book References	Photo (film and photo number) Digital: 103-0634 → 103-0636 Black and White: Colour:
----------------------	--

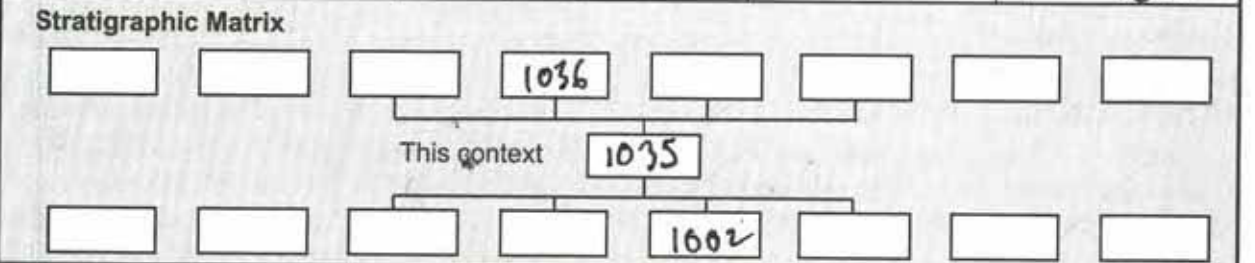
Checked interpretation:	Basic Interpretation:	Basic Process:
-------------------------	-----------------------	----------------

CONTEXT RECORDING SHEET

SITE CODE: AERD 45	Location: Area 10	Grid Ref:	Type: CV	Context No. 1035
------------------------------	-----------------------------	-----------	--------------------	----------------------------

DEPOSIT: 1. Colour: 1. Green 2. Composition/Particle size: 2. 1 3. Compaction: 3. gentle concrete ^{rounded} sides 4. Inclusions: 4. flat base w/ round breaks 5. Horizon clarity: 5. NE-SW 6. Contamination risk: 7. Methods and conditions: 8. Other comments: 6. 1	CUT: 1. Shape in plan 2. Corners 3. Sides 4. Base 5. Orientation 6. Other comments Draw profile overleaf
--	--

Plan No: GPS	Section No: N/A	Lgth: 70cm	Width: 56cm	Thickness/Depth: max 10cm
---------------------	------------------------	-------------------	--------------------	----------------------------------



Earlier	Covered by:	Contemporary	Physical relationships	Later than	Covers: 1002
	Filled by: 1036		Feature Label:		Fill of:
	Cut by:		Includes:		Cuts: 1002
	Butted by:		Same as:		Butts:

Interpretation and discussion:

	Internal	External	Structural	Other
--	----------	----------	------------	-------

Modern cut feature.
Modern glass was found at the base and recorded

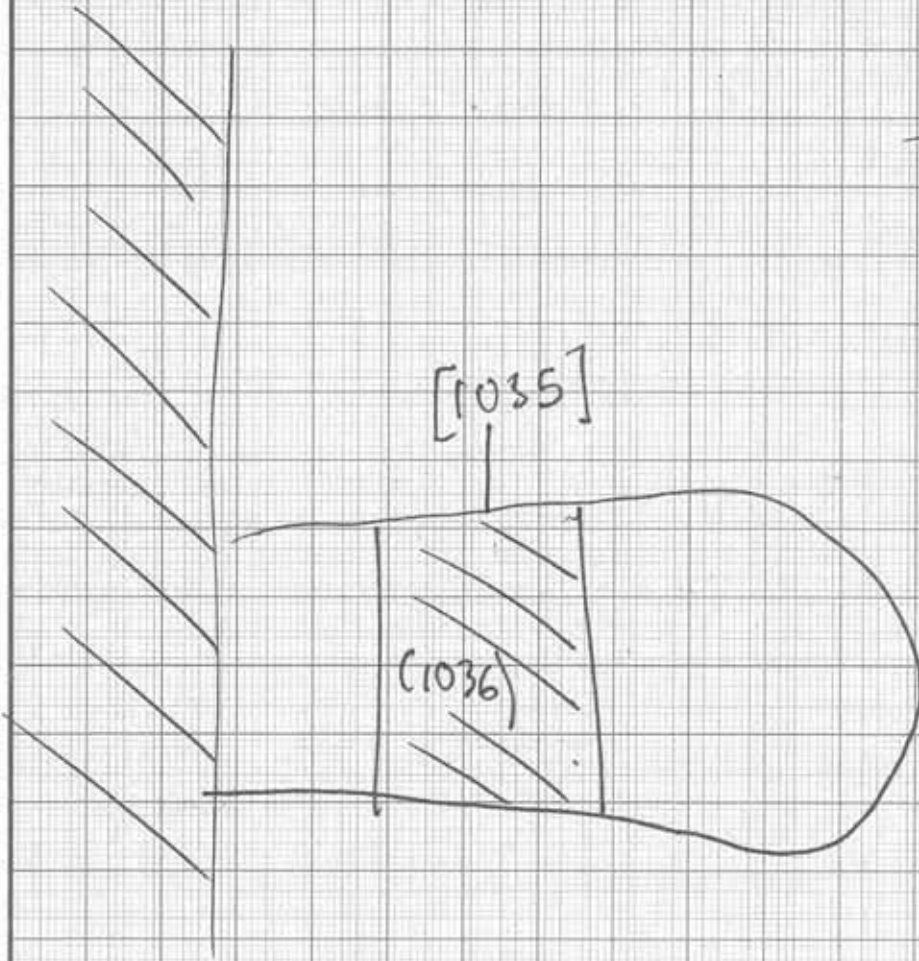
Provisional date: Modern	Registered Artefacts: 1
Environmental Samples:	Finds: <input type="checkbox"/> None <input type="checkbox"/> Pot <input type="checkbox"/> Bone <input type="checkbox"/> CBM <input type="checkbox"/> Flint <input type="checkbox"/> Metal <input checked="" type="checkbox"/> Glass <input type="checkbox"/> Wood
Completed by: JNC	Date: 28/10/15
Checked by:	Date:



Sketch of Profile/Plan

Not in scale

Cut [1035] of
modern
feature



Levels

OD Highest:

OD Lowest:

OD Others

Other Information

Site Book References

Photo (film and photo number)

Digital: \

Black and White: \

Colour: \

Checked interpretation:

Basic Interpretation:

Basic Process:

Sketch of Profile/Plan

See contact [1035]

Levels

OD Highest:

OD Lowest:

OD Others

Other Information

Site Book References

Photo (film and photo number)

Digital: \

Black and White: \

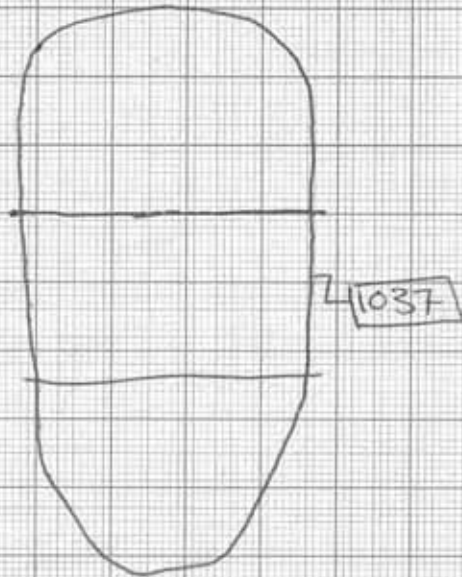
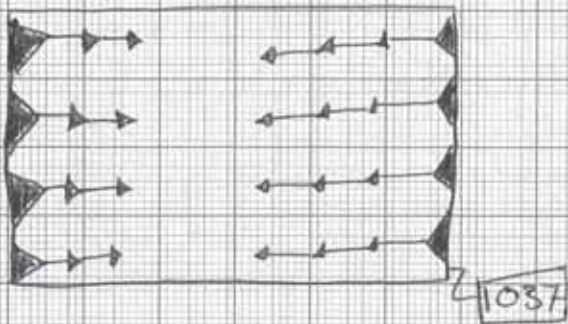
Colour: \

Checked interpretation:

Basic Interpretation:

Basic Process:

Sketch of Profile/Plan



NOT TO SCALE

Levels

OD Highest: _____

OD Lowest: _____

OD Others _____

Other Information

Site Book References

Photo (film and photo number)

Digital: 103-062737

Black and White:

Colour:-

Checked interpretation:

Basic Interpretation:

Basic Process:

CONTEXT RECORDING SHEET

SITE CODE: AERD 15	Location: AREA 10	Grid Ref:	Type: FILL	Context No. (1038)																																
DEPOSIT: 1. Colour: 1. LIGHT REDDISH BROWN 2. Composition/Particle size: 2. COARSE SAND 3. Compaction: 3. LOOSE 4. Inclusions: 5. Horizon clarity: 4. 10% 3cm STONE/GRAVEL, SUB-ROUNDED, 6. Contamination risk: POORLY SORTED 7. Methods and conditions: 8. Other comments: 5. GOOD				CUT: 1. Shape in plan 2. Corners 3. Sides 4. Base 5. Orientation 6. Other comments Draw profile overleaf																																
6. LOW																																				
7. TROWEL																																				
8. FILL (1038) OF CUT (1037) ALSO CONTAINED TINY CHARCOAL FLECKS																																				
Plan No: GPS	Section No: 116	Lgth: 0.56m	Width: 1m	Thickness/ Depth: 0.25m																																
Stratigraphic Matrix <div style="text-align: center;"> <table style="margin: auto;"> <tr> <td style="border: 1px solid black; width: 40px; height: 20px;"></td> <td style="border: 1px solid black; width: 40px; height: 20px;"></td> <td style="border: 1px solid black; width: 40px; height: 20px;"></td> <td style="border: 1px solid black; width: 40px; height: 20px; text-align: center;">(1001)</td> <td style="border: 1px solid black; width: 40px; height: 20px;"></td> <td style="border: 1px solid black; width: 40px; height: 20px;"></td> <td style="border: 1px solid black; width: 40px; height: 20px;"></td> <td style="border: 1px solid black; width: 40px; height: 20px;"></td> </tr> <tr> <td colspan="3"></td> <td style="text-align: center;">This context</td> <td colspan="3"></td> <td></td> </tr> <tr> <td colspan="3"></td> <td style="text-align: center;">(1038)</td> <td colspan="3"></td> <td></td> </tr> <tr> <td style="border: 1px solid black; width: 40px; height: 20px;"></td> <td style="border: 1px solid black; width: 40px; height: 20px;"></td> <td style="border: 1px solid black; width: 40px; height: 20px;"></td> <td style="border: 1px solid black; width: 40px; height: 20px;"></td> <td style="border: 1px solid black; width: 40px; height: 20px; text-align: center;">(1037)</td> <td style="border: 1px solid black; width: 40px; height: 20px;"></td> <td style="border: 1px solid black; width: 40px; height: 20px;"></td> <td style="border: 1px solid black; width: 40px; height: 20px;"></td> </tr> </table> </div>								(1001)								This context								(1038)									(1037)			
			(1001)																																	
			This context																																	
			(1038)																																	
				(1037)																																
Earlier	Covered by: (1001)	Contemporary	Physical relationships		Later than	Covers: (1002)																														
	Filled by:		Feature Label:	Fill of: (1037)																																
	Cut by:		Includes:	Cuts:																																
	Butted by:		Same as:	Butts:																																
Interpretation and discussion:			Internal	External	Structural	Other																														
FILL (1038) OF CUT (1037) CONTAINED 10% STONE/GRAVEL INCLUSIONS AND TINY CHARCOAL FLECKS. NO ENVIRONMENTAL SAMPLE TAKEN.																																				
Provisional date: _____																																				
Registered Artefacts: _____			Finds Specify anything not below _____																																	
Environmental Samples: _____			<input checked="" type="checkbox"/> None	<input type="checkbox"/> Pot	<input type="checkbox"/> Bone	<input type="checkbox"/> CBM	<input type="checkbox"/> Flint	<input type="checkbox"/> Metal	<input type="checkbox"/> Glass	<input type="checkbox"/> Wood																										
Completed by: VP			Date: 26/10/15		Checked by: _____		Date: _____																													

Context No.

Sketch of Profile/Plan

SEE CONTEXT SHEET
1037

Levels

OD Highest: _____

OD Lowest: _____

OD Others _____

Other Information

Site Book References

Photo (film and photo number)

Digital: 103-0637

Black and White:

Colour:-

Checked interpretation:

Basic Interpretation:

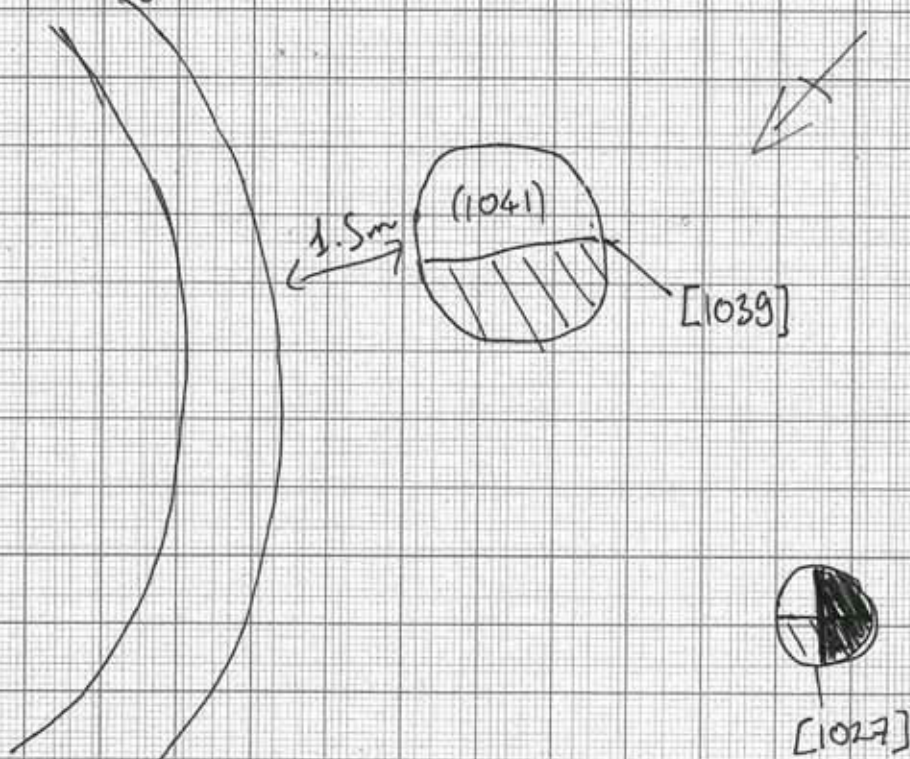
Basic Process:

CONTEXT RECORDING SHEET

SITE CODE: AELD15	Location: Area 10	Grid Ref:	Type: CUT	Context No. 1039	
DEPOSIT:		CUT:			
1. Colour		1. Shape in plan			
2. Composition/Particle size		2. Corners			
3. Compaction		3. Sides			
4. Inclusions		4. Base			
5. Horizon clarity		5. Orientation			
6. Contamination risk		6. Other comments			
7. Methods and conditions		Draw profile overleaf			
8. Other comments					
<p>1. Circle</p> <p>2. N/A</p> <p>3. shamp slope, moderate slope <i>break</i> dropping to vertical</p> <p>4. N/A (not bottomed)</p> <p>5. N/A</p>					
<p>6. / → BOTTOMED BY MACHINE. TAP TO BASE</p>					
Plan No: GPS	Section No: 117	Lgth: 1.9m	Width: 1.8m	Thickness/ Depth: 1.15 to 1.06	
Stratigraphic Matrix					
□	□	□	□ 1040 □	□	
			This context 1039		
□	□	□	□ 1002 □	□	
Earlier	Covered by:	Contemporary	Physical relationships	Later than	
	Filled by: 1040		Feature Label:		
	Cut by:		Includes:		Cuts: 1040 1002
	Butted by:		Same as:		Butts:
Interpretation and discussion:					
		Internal	<u>External</u>	Structural	Other
<p>South of ring ditch within area ditch, 1.5m away.</p> <p>Appears to be filled by 2 fills, pot found in both deposits</p> <p>It can be hypothesized that it is a well feature.</p> <p>* No base was reached * Not fully excavated to bottom of feature</p>					
Provisional date: Roman/Iron Age					
Registered Artefacts: /		Finds: <input type="checkbox"/> None <input checked="" type="checkbox"/> Pot <input type="checkbox"/> Bone <input type="checkbox"/> CBM <input type="checkbox"/> Flint <input type="checkbox"/> Metal <input type="checkbox"/> Glass <input type="checkbox"/> Wood			
Environmental Samples: /		Specify anything not below			
Completed by: JNC	Date: 28/16/15	Checked by:	Date:		

Sketch of Profile/Plan

Plan of [1039] in relationship to other features



(Not in scale)

Levels

OD Highest:

OD Lowest:

OD Others

Other Information

Site Book References

Photo (film and photo number)

Digital: 103-0638 to 0643

Black and White:

Colour:

Checked Interpretation:

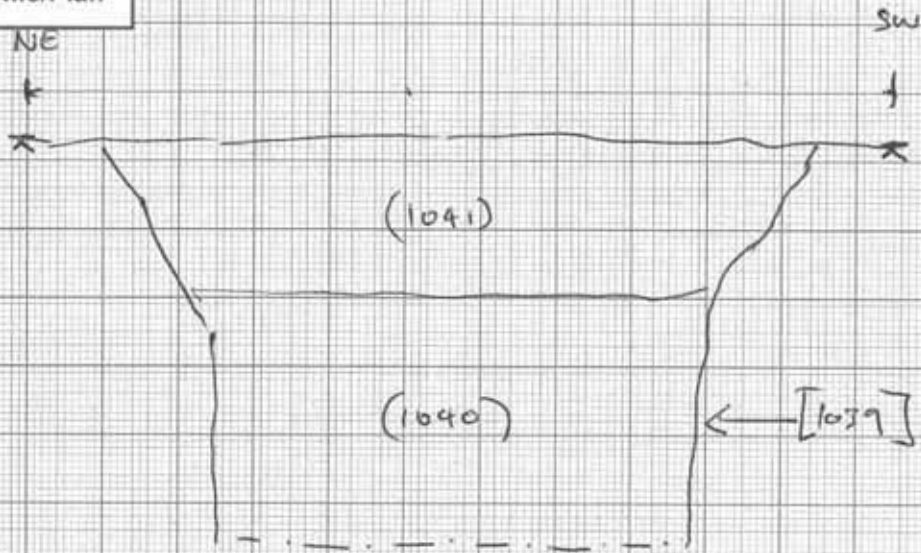
Basic Interpretation:

Basic Process:

CONTEXT RECORDING SHEET

SITE CODE: AEPDIS	Location: Area 10	Grid Ref:	Type: fill	Context No. 1040	
DEPOSIT:		CUT:			
1. Colour	1. mid grey brown	1. Shape in plan			
2. Composition/Particle size	2. silt sand	2. Corners			
3. Compaction	3. friable	3. Sides			
4. Inclusions	4. gravel + stone > 100mm > 15%	4. Base			
5. Horizon clarity	5. poor moderate	5. Orientation			
6. Contamination risk	6. Moderate	6. Other comments			
7. Methods and conditions	7. Hand dug / dry dig	Draw profile overleaf			
8. Other comments					
Plan No: GPS	Section No: 117	Lgth: 1.40m	Width: 1.3m	Thickness/Depth: 0.85m	
Stratigraphic Matrix					
[]	[]	[]	1041	[]	
			This context	1040	
[]	[]	[]	1039	[]	
Earlier	Covered by:	Contemporary	Physical relationships		Later than
	Filled by:		Feature Label:	Covers:	
	Cut by:		Includes:	Fill of:	
	Butted by:		Same as:	Butts:	
	(1041)				(1002)
	-				[1039]
	-				
Interpretation and discussion:					
of well feature [1039]					
Internal <input type="checkbox"/> External <input checked="" type="checkbox"/> Structural <input type="checkbox"/> Other <input type="checkbox"/>					
Earliest fill, found digging down to L.O.E. Maybe result of backfill, silt, wash? Pot fragment was recovered from deposit.					
Provisional date: P.B					
Registered Artefacts: <input checked="" type="checkbox"/>		Finds			
Environmental Samples: <input checked="" type="checkbox"/>		Specify anything not below			
		None <input type="checkbox"/>	Pot <input checked="" type="checkbox"/>	Bone <input type="checkbox"/>	
		CBM <input type="checkbox"/>	Flint <input type="checkbox"/>	Metal <input type="checkbox"/>	
		Glass <input type="checkbox"/>	Wood <input type="checkbox"/>		
Completed by: GG	Date: 28.10.15	Checked by:	Date:		

Sketch of Profile/Plan



see [1039] for plan sketch

Levels

OD Highest:

OD Lowest:

OD Others

Other Information

Site Book References

Photo (film and photo number)

Digital: 103-0638 to 0643

Black and White:

Colour:

Checked interpretation:

Basic Interpretation:

Basic Process:

CONTEXT RECORDING SHEET

SITE CODE: AERD15	Location: Area 10	Grid Ref: -	Type: fill	Context No. 1041					
DEPOSIT:		CUT:							
1. Colour	1. Mid brown	1. Shape in plan	<input checked="" type="checkbox"/> Draw profile overleaf						
2. Composition/Particle size	2. Silt Sand	2. Corners							
3. Compaction	3. friable	3. Sides							
4. Inclusions	4. gravel + Stone > 100mm > 10%	4. Base							
5. Horizon clarity	5. moderate	5. Orientation							
6. Contamination risk	6. Moderate	6. Other comments							
7. Methods and conditions	7. Hand dig / dry dig								
8. Other comments	8. -								
Plan No:	Section No:	Lgth:	Width:	Thickness/Depth:					
GPS	117	1.9	1.8m	0.4m					
Stratigraphic Matrix									
□	□	□	□ 1001 □	□					
			This context 1041						
□	□	□	□ 1040 □	□					
Earlier	Covered by:	Contemporary	Physical relationships	Covers:					
	Filled by:		Feature Label:	Fill of:					
	Cut by:		Includes:	Cuts:					
	Butted by:		Same as:	Butts:					
				Later than					
Interpretation and discussion:		Internal	External	Structural	Other				
Upper fill of well feature [1039]. Possibly result of backfill/silting + wash? Pot was found within deposit.									
Provisional date: R.13?									
Registered Artefacts:		Finds							
Environmental Samples:		Specify anything not below							
		None	Pot	Bone	CBM	Flint	Metal	Glass	Wood
		<input type="checkbox"/>	<input checked="" type="checkbox"/>	<input type="checkbox"/>	<input type="checkbox"/>	<input type="checkbox"/>	<input type="checkbox"/>	<input type="checkbox"/>	<input type="checkbox"/>
Completed by:	Date:	Checked by:		Date:					
GU	28.10.15								



Sketch of Profile/Plan

see [1039] + [1040]
for sketches

Levels

OD Highest:

OD Lowest:

OD Others

Other Information

Site Book References

Photo (film and photo number)

Digital: 103 - 0638 to 0643

Black and White:

Colour:

Checked interpretation:

Basic Interpretation:

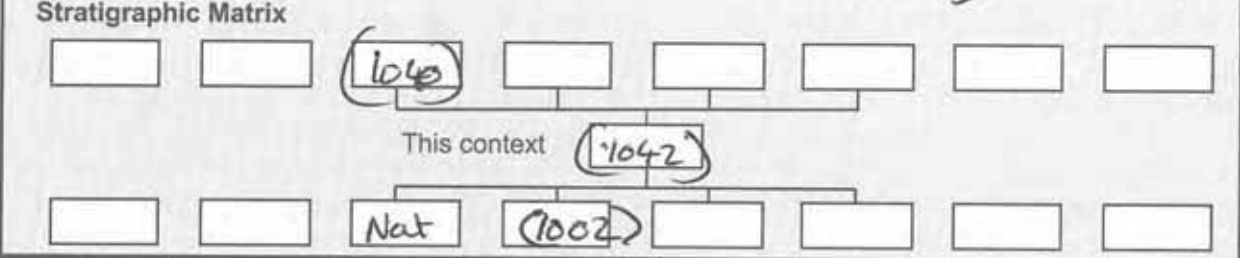
Basic Process:

CONTEXT RECORDING SHEET

SITE CODE: AERD15	Location: Area 10	Grid Ref:	Type: FLL
			Context No: 1042

DEPOSIT:	CUT:
<ol style="list-style-type: none"> 1. Colour: 1. light blue white lens inclusions 2. Composition/Particle size: 2. Silty silt 60% silt 3. Compaction: 3. Firm to soft 4. Inclusions: 4. white silt lens' as listed above, occasional sub angular and sub rounded pebbles - ranging from 10mm x 5mm -> 5mm x 5mm, occasional fine roots. 5. Horizon clarity: 5. Good 6. Contamination risk: 6. low 7. Methods and conditions: 7. Machine excavated 8. Other comments: 8. lowest fill in well [1039]. The well was battered. 	<ol style="list-style-type: none"> 1. Shape in plan 2. Corners 3. Sloes 4. Base 5. Orientation 6. Other comments <p style="text-align: right;">Draw profile overleaf</p>

Plan No: G.P.5	Section No: 117	Lgth: 0.72m (bp) 0.30m	Width: 0.70m (bp) 0.30m (base)	Thickness/ Depth: 1.12m
--------------------------	---------------------------	---	---	-----------------------------------



Earlier	Covered by: (1040)	Contemporary	Physical relationships	Later than	Covers:
	Filled by:		Feature Label:		Fill of: [1039]
	Cut by:		Includes:		Cuts:
	Butted by:		Same as:		Butts:

Interpretation and discussion:	Internal	External	Structural	Other
--------------------------------	----------	----------	------------	-------

lowest fill of 3. No finds and no samples taken as considerable.

The fill is the primary silting phase of the well.

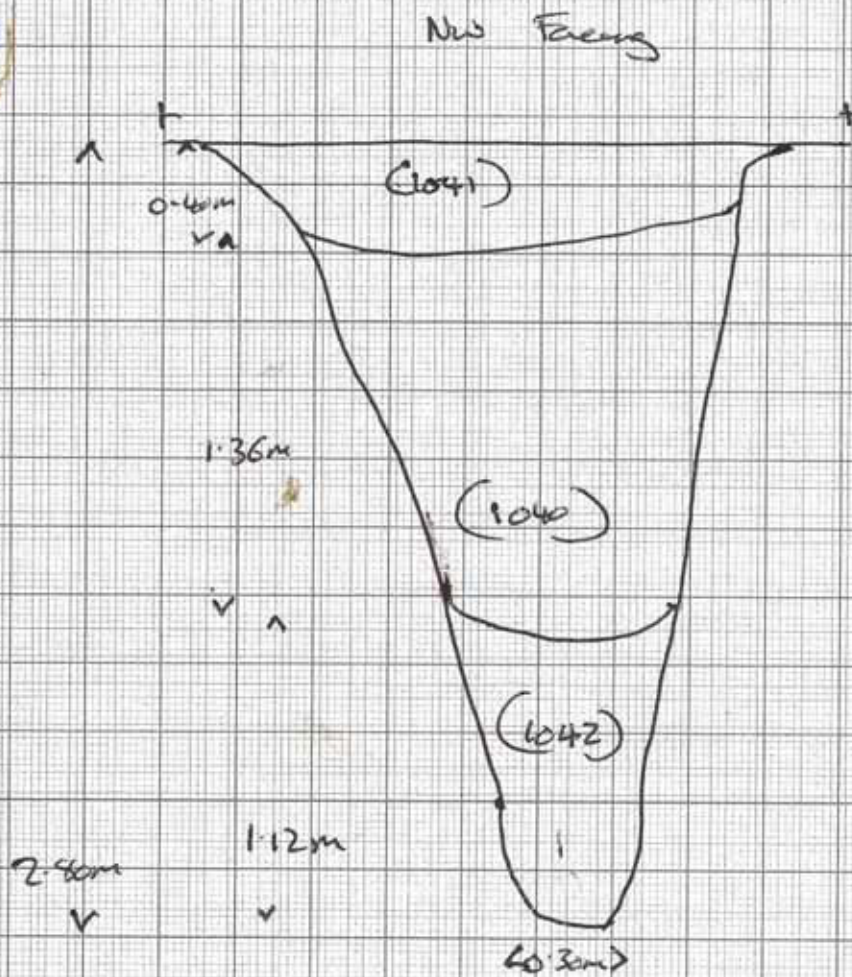
Provisional date: Roman

Registered Artefacts: X	Finds <input type="checkbox"/> Specify anything not below <input style="width: 100px;" type="text"/> None <input checked="" type="checkbox"/> Pot <input type="checkbox"/> Bone <input type="checkbox"/> CBM <input type="checkbox"/> Flint <input type="checkbox"/> Metal <input type="checkbox"/> Glass <input type="checkbox"/> Wood <input type="checkbox"/>
Environmental Samples: X	

Completed by: J.A	Date: 26/1/16	Checked by:	Date:
--------------------------	----------------------	-------------	-------



Sketch of Profile/Plan



Levels

OD Highest:

OD Lowest:

OD Others

Other Information

Site Book References

Photo (film and photo number)

Digital: 106 - 1299/1304

Black and White:

Colour:

Checked interpretation:

Basic Interpretation:

Basic Process:

Context No. 1303

Sketch of Profile/Plan

See
context
[1316]

Levels

OD Highest:

OD Lowest:

OD Others

Other Information

Site Book References

Photo (film and photo number)

Digital: 106-1308

Black and White:

Colour:

Checked interpretation:

Basic Interpretation:

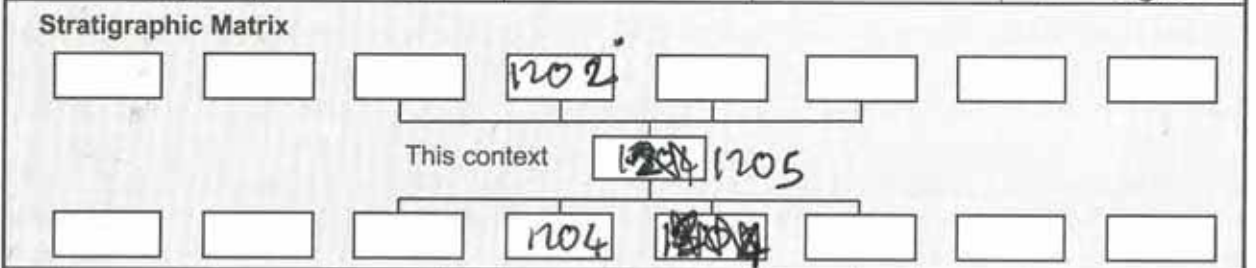
Basic Process:

CONTEXT RECORDING SHEET

SITE CODE: AERD15	Location: 12 Area	Grid Ref:	Type: FILL
			Context No. 1205

DEPOSIT: 1. Colour: 1. Reddish Brown 2. Composition/Particle size: 2. Silty clay 3. Compaction: 3. loose, ground 4. Inclusions: 4. 25% - 5-25mm ~ 5. Horizon clarity: 5. Moderate 6. Contamination risk: 6. Low 7. Methods and conditions: 8. Other comments: 7. Half-section 8. /	CUT: 1. Shape in plan 2. Corners 3. Sides 4. Base 5. Orientation 6. Other comments Draw profile overleaf
--	--

Plan No: GIPS	Section No: 120	Lgth: 23cm	Width:	Thickness/Depth: next 20cm
----------------------	------------------------	-------------------	--------	-----------------------------------



Earlier	Covered by: 1202	Contemporary	Physical relationships	Later than	Covers:
	Filled by:		Feature Label:		Fill of: 1204
	Cut by:		Includes:		Cuts:
	Butted by:		Same as:		Butts:

Interpretation and discussion: Circular pit, fill w/ prehistoric artefacts.	Internal	External	Structural	Other
--	----------	----------	-------------------	-------

Provisional date: Prehistoric																	
Registered Artefacts: /	Finds Specify anything not below: <input type="text"/>																
Environmental Samples: /	<table style="width: 100%; border-collapse: collapse;"> <tr> <td>None</td> <td>Pot</td> <td>Bone</td> <td>CBM</td> <td>Flint</td> <td>Metal</td> <td>Glass</td> <td>Wood</td> </tr> <tr> <td><input type="checkbox"/></td> <td><input checked="" type="checkbox"/></td> <td><input checked="" type="checkbox"/></td> <td><input type="checkbox"/></td> <td><input checked="" type="checkbox"/></td> <td><input type="checkbox"/></td> <td><input type="checkbox"/></td> <td><input type="checkbox"/></td> </tr> </table>	None	Pot	Bone	CBM	Flint	Metal	Glass	Wood	<input type="checkbox"/>	<input checked="" type="checkbox"/>	<input checked="" type="checkbox"/>	<input type="checkbox"/>	<input checked="" type="checkbox"/>	<input type="checkbox"/>	<input type="checkbox"/>	<input type="checkbox"/>
None	Pot	Bone	CBM	Flint	Metal	Glass	Wood										
<input type="checkbox"/>	<input checked="" type="checkbox"/>	<input checked="" type="checkbox"/>	<input type="checkbox"/>	<input checked="" type="checkbox"/>	<input type="checkbox"/>	<input type="checkbox"/>	<input type="checkbox"/>										
Completed by: JNC	Date: 27/1/16																
Checked by:	Date:																

Context No. ~~1304~~ 1205

Sketch of Profile/Plan

See context

[1316

Levels

OD Highest:

OD Lowest:

OD Others -

Other Information

Site Book References

Photo (film and photo number)

Digital: 106-1308

Black and White:

Colour:

Checked interpretation:

Basic Interpretation:

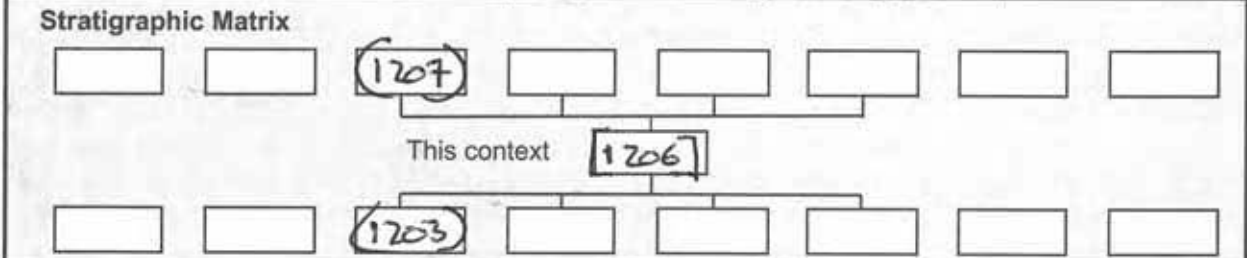
Basic Process:

CONTEXT RECORDING SHEET

SITE CODE: AERDIS	Location: Area 112	Grid Ref:	Type: cut	Context No. 1206
-----------------------------	------------------------------	-----------	---------------------	----------------------------

DEPOSIT: 1. Colour 1. linear 2. Composition/Particle size 2. — 3. Compaction 3. Only NW side exposed, concrete with a flat base 4. Inclusion 4. flat 5. Horizon clarity 5. NE → SW 6. Contamination risk 7. Methods and conditions 6. Relationship slot 8. Other comments	CUT: 1. Shape in plan 2. Corners 3. Sides 4. Base 5. Orientation 6. Other comments Draw profile overleaf
--	--

Plan No: G.P.5	Section No: 123	Lgth: Slot 0.65m	Width: Slot 0.26m Total: 0.84m	Thickness/ Depth: 0.10m
--------------------------	---------------------------	----------------------------	---	-----------------------------------



Earlier	Covered by:	Contemporary	Physical relationships	Later than	Covers:
	Filled by: (1207)		Feature Label:		Fill of:
	Cut by:		Includes:		Cuts: (1203)
	Butted by:		Same as:		Butts:

Interpretation and discussion:	Internal	External	Structural	Other
---------------------------------------	----------	----------	------------	-------

Slot put in to establish the relationship between 3 later cutting features, a ditch [1208] NW → SE aligned, a possible enclosure gully [1210] and a ditch [1206] which is NE → SW aligned. Gully [1210] returns to the NE and terminates forming a right angle.

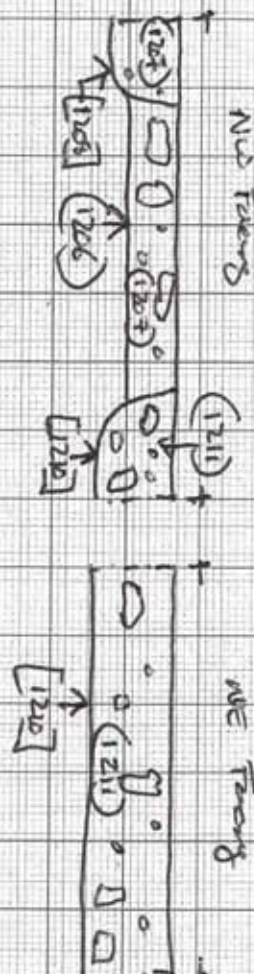
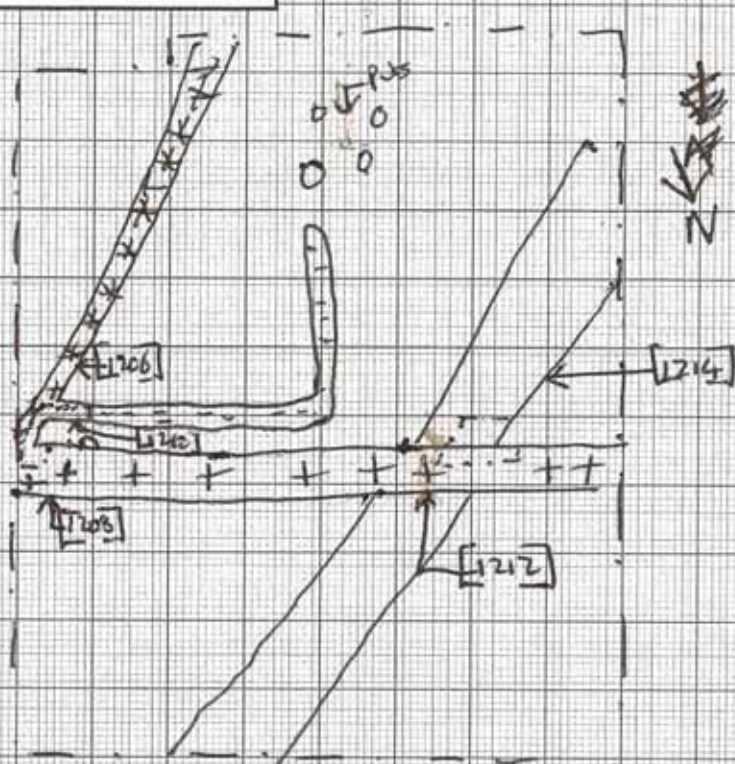
The relationship slot showed that [1206] was the earliest in the sequence and was truncated by both [1208] and [1210]. [1206] is very shallow at this point and stretches →

Provisional date: **I. Age?**

Registered Artefacts: X	Finds																
Environmental Samples: X	Specify anything not below																
	<table style="width:100%; border: none;"> <tr> <td>None</td> <td>Pot</td> <td>Bone</td> <td>CBM</td> <td>Flint</td> <td>Metal</td> <td>Glass</td> <td>Wood</td> </tr> <tr> <td><input checked="" type="checkbox"/></td> <td><input type="checkbox"/></td> <td><input type="checkbox"/></td> <td><input type="checkbox"/></td> <td><input type="checkbox"/></td> <td><input type="checkbox"/></td> <td><input type="checkbox"/></td> <td><input type="checkbox"/></td> </tr> </table>	None	Pot	Bone	CBM	Flint	Metal	Glass	Wood	<input checked="" type="checkbox"/>	<input type="checkbox"/>	<input type="checkbox"/>	<input type="checkbox"/>	<input type="checkbox"/>	<input type="checkbox"/>	<input type="checkbox"/>	<input type="checkbox"/>
None	Pot	Bone	CBM	Flint	Metal	Glass	Wood										
<input checked="" type="checkbox"/>	<input type="checkbox"/>	<input type="checkbox"/>	<input type="checkbox"/>	<input type="checkbox"/>	<input type="checkbox"/>	<input type="checkbox"/>	<input type="checkbox"/>										

Completed by: J.A	Date: 27/1/16	Checked by:	Date:
--------------------------	----------------------	-------------	-------

Sketch of Profile/Plan



Levels

OD Highest:

OD Lowest:

OD Others

Other Information *across the site from the bulk in the NE to the bulk in the SW. It may relate to the pits in the upper SW end of site which could be B. Age or medieval in date*

Single fill, No grids

Site Book References

Photo (film and photo number)

Digital: 106-1309 → 1310

Black and White:

Colour:

Checked interpretation:

Basic Interpretation:

Basic Process:

CONTEXT RECORDING SHEET

SITE CODE: AELD 15	Location: Area 12	Grid Ref:	Type: Fill	Context No. 1207						
DEPOSIT:			CUT:							
1. Colour	1. Greyish brown		1. Shape in plan	<div style="font-size: 2em; font-weight: bold;">X</div> Draw profile overleaf						
2. Composition/Particle size	2. Sandy clay 60% clay		2. Corners							
3. Compaction	3. Grit		3. Sides							
4. Inclusions	4. occasional water rounded rounded		4. Base							
5. Horizon clarity	5. holes ranging from 50mm x 20mm →		5. Orientation							
6. Contamination risk	6. Moderate to good		6. Other comments							
7. Methods and conditions	7. Moderate - after cutting									
8. Other comments	8. feature 9. Trench 10. changeable - raining + cloudy.									
Plan No: G-P-5	Section No: 123	Lgth: Slot 0.65m	Width: Slot: 0.26m Total 0.94m	Thickness/ Depth: 0.10m						
Stratigraphic Matrix										
[]	[]	[1208] + [1210]	[]	[]						
This context (1207)										
[]	[]	[1206]	[]	[]						
Earlier	Covered by:	Contemporary	Physical relationships		Later than					
	Filled by:		Feature Label:	Covers:						
	Cut by: [1208] + [1210]		Includes:	Fill of: [1206]						
	Butted by:		Same as:	Cuts:						
				Butts:						
Interpretation and discussion:			Internal	External	Structural	Other				
Single fill, no finds										
The fill is darker in colour than (1209) of ditch [1208] and is greyier in colour than (1211) of ditch/gully [1210].										
The fill seems to be a sedimentary fill as opposed to a backfill.										
Provisional date: Prehistoric? 1. Age										
Registered Artefacts: X			Finds							
Environmental Samples: X			Specify anything not below							
			None <input checked="" type="checkbox"/>	Pot <input type="checkbox"/>	Bone <input type="checkbox"/>	CBM <input type="checkbox"/>	Flint <input type="checkbox"/>	Metal <input type="checkbox"/>	Glass <input type="checkbox"/>	Wood <input type="checkbox"/>
Completed by: J-A		Date: 27/1/16	Checked by:		Date:					

Sketch of Profile/Plan

See [1206]

Levels

OD Highest:

OD Lowest:

OD Others

Other Information

Site Book References

Photo (film and photo number)

Digital: 106-1309 → 1310

Black and White:

Colour:

Checked interpretation:

Basic Interpretation:

Basic Process:

CONTEXT RECORDING SHEET

SITE CODE: AERD15	Location: Area 12	Grid Ref:	Type: Cut	Context No. 1208						
DEPOSIT:		CUT:								
1. Colour	1. Green	1. Shape in plan								
2. Composition/Particle size	2. —	2. Corners								
3. Compaction	3. Only SW side exposed	3. Sides								
4. Inclusions	4. Step to	4. Base								
5. Horizon clarity	5. Flat base	5. Orientation								
6. Contamination risk	6. NW → SE	6. Other comments								
7. Methods and conditions	7. Relationship Stk.	Draw profile overleaf								
8. Other comments										
Plan No: G-P-5	Section No: 123	Lgth: exposed 0.20m	Width: exposed 0.15m	Thickness/Depth: 0.10m						
Stratigraphic Matrix Total: 1.40m										
<input type="checkbox"/>	<input type="checkbox"/>	<input checked="" type="checkbox"/> 1209	<input type="checkbox"/>	<input type="checkbox"/>						
This context		<input checked="" type="checkbox"/> 1208								
<input type="checkbox"/>	<input type="checkbox"/>	<input checked="" type="checkbox"/> 1207	<input type="checkbox"/>	<input type="checkbox"/>						
Earlier	Covered by:	Contemporary	Physical relationships		Later than					
	Filled by: (1209)		Feature Label:			Covers:				
	Cut by:		Includes:			Fill of:				
	Butted by:		Same as: [1212]			Cuts: (1207)				
Interpretation and discussion:			Internal	External	Structural	Other				
<p>See [1206] for more information.</p> <p>The relationship Stk. noted that this feature is later than ditch [1206]. This ditch has been observed in other areas of the site, and is seen to cut ditch 12 truncate ditch [1214] further in the NE.</p> <p>There is no direct relationship between this ditch [1208] and gully [1210].</p> <p>Probable boundary ditch.</p>										
Provisional date:			Unknown - med? P.M.?							
Registered Artefacts:			Finds: <input type="text"/> Specify anything not below							
Environmental Samples:			None	Pot	Bone	CBM	Flint	Metal	Glass	Wood
			<input type="checkbox"/>	<input type="checkbox"/>	<input type="checkbox"/>	<input type="checkbox"/>	<input type="checkbox"/>	<input type="checkbox"/>	<input type="checkbox"/>	<input type="checkbox"/>
Completed by: J.A.		Date: 27/1/15.	Checked by:		Date:					

Context No. 1208

Sketch of Profile/Plan

See [1206]

Levels

OD Highest:

OD Lowest:

OD Others

Other Information

Site Book References

Photo (film and photo number)

Digital: 106 - 1309 → 1310

Black and White:

Colour:

Checked interpretation:

Basic Interpretation:

Basic Process:

CONTEXT RECORDING SHEET

SITE CODE: AERD 15	Location: Area 12	Grid Ref:	Type: Fill	Context No. 1209						
DEPOSIT:			CUT:							
1. Colour	1. Light reddish brown		1. Shape in plan	 2. Corners 3. Sides 4. Base 5. Orientation 6. Other comments Draw profile overleaf 						
2. Composition/Particle size	2. Silty Sand 55% silt		2. Corners							
3. Compaction	3. Soft		3. Sides							
4. Inclusions	4. Pore water rounded pebbles		4. Base							
5. Horizon clarity	end pit ranging from 15mm x 6mm →		5. Orientation							
6. Contamination risk	5. Moderate → good		6. Other comments							
7. Methods and conditions	6. Moderate - interesting feature									
8. Other comments	7. Changeable - raining and cloudy travel									
Plan No: G.P.S	Section No: 123	Lgth: Slot exposed 0.20m	Width: Slot exposed 0.15m	Thickness/Depth: 0.10m						
Total 1.40m										
Stratigraphic Matrix										
[]	[]	(1202)	[]	[]						
		This context								
[]	[]	(1209)	[]	[]						
[]	[]	(1208)	[]	[]						
Earlier	Covered by: (1202)	Contemporary	Physical relationships		Later than					
	Filled by:		Feature Label:			Covers:				
	Cut by:		Includes:			Fill of: [1208]				
	Butted by:		Same as:			Cuts:				
Butts:										
Interpretation and discussion:										
			Internal	External	Structural	Other				
Single fill, no finds.										
The fill is consistent with being a secondary fill.										
Provisional date: Med? P. Med?										
Registered Artefacts: X			Finds							
Environmental Samples: X			Specify anything not below							
			None	Pot	Bone	CBM	Flint	Metal	Glass	Wood
			<input checked="" type="checkbox"/>	<input type="checkbox"/>	<input type="checkbox"/>	<input type="checkbox"/>	<input type="checkbox"/>	<input type="checkbox"/>	<input type="checkbox"/>	<input type="checkbox"/>
Completed by: J.A	Date: 27/1/16	Checked by:			Date:					

Context No. 1209

Sketch of Profile/Plan

See [1206]

Levels

OD Highest:

OD Lowest:

OD Others

Other Information

Site Book References

Photo (film and photo number)

Digital: 106 - 1309 → 1310

Black and White:

Colour:

Checked interpretation:

Basic Interpretation:

Basic Process:

CONTEXT RECORDING SHEET

SITE CODE: AERO 15	Location: Area 12	Grid Ref:	Type: cut	Context No. 1210																								
DEPOSIT:			CUT:																									
 1. Colour 2. Composition/Particle size 3. Compaction 4. Inclusions 5. Horizon clarity 6. Contamination risk 7. Methods and conditions 8. Other comments 			1. Shape in plan 2. Corners 3. Sides 4. Base 5. Orientation 6. Other comments Draw profile overleaf																									
1. linear 2. — 3. Only NE side exposed steep, straight 65° 4. Flat 5. NW to SE 5. NW to SE 6. Relationship skt.																												
Plan No: G.P.S	Section No: 123	Lgth: slit exposed 0.68m	Width: Exposed 0.29m	Thickness/Depth: 0.23m																								
Stratigraphic Matrix Total: 0.40m																												
<table style="width: 100%; border-collapse: collapse;"> <tr> <td style="border: 1px solid black; width: 15%;"></td> <td style="border: 1px solid black; width: 15%;"></td> <td style="border: 1px solid black; width: 15%; text-align: center;">(1211)</td> <td style="border: 1px solid black; width: 15%;"></td> <td style="border: 1px solid black; width: 15%;"></td> <td style="border: 1px solid black; width: 15%;"></td> <td style="border: 1px solid black; width: 15%;"></td> <td style="border: 1px solid black; width: 15%;"></td> </tr> <tr> <td colspan="3" style="text-align: center;">This context</td> <td colspan="2" style="text-align: center; border: 1px solid black;">[1210]</td> <td colspan="3"></td> </tr> <tr> <td style="border: 1px solid black;"></td> <td style="border: 1px solid black;"></td> <td style="border: 1px solid black; text-align: center;">(1207)</td> <td style="border: 1px solid black;"></td> <td style="border: 1px solid black;"></td> <td style="border: 1px solid black;"></td> <td style="border: 1px solid black;"></td> <td style="border: 1px solid black;"></td> </tr> </table>							(1211)						This context			[1210]							(1207)					
		(1211)																										
This context			[1210]																									
		(1207)																										
Earlier	Covered by:	Contemporary	Physical relationships		Later than	Covers:																						
	Filled by: (1211)		Feature Label:	Fill of:																								
	Cut by:		Includes:	Cuts: (1207)																								
	Butted by:		Same as:	Butts:																								
Interpretation and discussion:			Internal	External	Structural	Other																						
<p>See [1206] + [1208] for further information.</p> <p>This gully is a possible enclosure. It is a right angle in plan. It is SW to NE aligned and then returns to the SE. At the intersection point the gully/enclosure is NW to SE aligned.</p> <p>The relationship shows that the gully/enclosure truncates the ditch [1207]. There is no direct relationship →</p>																												
Provisional date: Roman?																												
Registered Artefacts:			Finds																									
Environmental Samples:			Specify anything not below																									
			None	Pot	Bone	CBM	Flint	Metal	Glass	Wood																		
			<input type="checkbox"/>	<input type="checkbox"/>	<input type="checkbox"/>	<input type="checkbox"/>	<input type="checkbox"/>	<input type="checkbox"/>	<input type="checkbox"/>	<input type="checkbox"/>																		
Completed by: J.A	Date: 27/1/16	Checked by:	Date:																									

Context No. 1210

Sketch of Profile/Plan

See 1206

Levels

OD Highest:

OD Lowest:

OD Others

Other Information between ditch [1209] and the gully/enclosure [1210]

Site Book References

Photo (film and photo number)

Digital: 106 - 1309 → 1311

Black and White:

Colour:

Checked interpretation:

Basic Interpretation:

Basic Process:

CONTEXT RECORDING SHEET

SITE CODE: AERDIS	Location: Area 12	Grid Ref:	Type: Fill	Context No. 1211								
DEPOSIT:			CUT:									
1. Colour	1. Reddish brown		 1. Shape in plan 2. Corners 3. Sides 4. Base 5. Orientation 6. Other comments Draw profile overleaf 									
2. Composition/Particle size	2. Silty clay											
3. Compaction	3. Firm, sticky											
4. Inclusions	4. Frequent sub angular and sub rounded rounded pebbles											
5. Horizon clarity	5. Ranging from 75mm x 25mm to grit.											
6. Contamination risk	6. Moderate to good.											
7. Methods and conditions	7. Moderate - undercutting feature.											
8. Other comments	7. Changeable - raining cloudy bank											
Plan No: 123 G-PS	Section No: 123	Lgth: Sub exposed 0.68m	Width: Exposed 0.29m	Thickness/Depth: 0.23m								
Stratigraphic Matrix												
<div style="display: flex; justify-content: space-around; align-items: center;"> <div style="border: 1px solid black; width: 40px; height: 20px; margin: 5px;"></div> <div style="border: 1px solid black; width: 40px; height: 20px; margin: 5px;"></div> <div style="border: 1px solid black; width: 40px; height: 20px; margin: 5px; text-align: center;">(1202)</div> <div style="border: 1px solid black; width: 40px; height: 20px; margin: 5px;"></div> <div style="border: 1px solid black; width: 40px; height: 20px; margin: 5px;"></div> <div style="border: 1px solid black; width: 40px; height: 20px; margin: 5px;"></div> <div style="border: 1px solid black; width: 40px; height: 20px; margin: 5px;"></div> </div> <p style="text-align: center; margin: 5px 0;">This context (1211)</p> <div style="display: flex; justify-content: space-around; align-items: center;"> <div style="border: 1px solid black; width: 40px; height: 20px; margin: 5px;"></div> <div style="border: 1px solid black; width: 40px; height: 20px; margin: 5px;"></div> <div style="border: 1px solid black; width: 40px; height: 20px; margin: 5px; text-align: center;">(1210)</div> <div style="border: 1px solid black; width: 40px; height: 20px; margin: 5px;"></div> <div style="border: 1px solid black; width: 40px; height: 20px; margin: 5px;"></div> <div style="border: 1px solid black; width: 40px; height: 20px; margin: 5px;"></div> <div style="border: 1px solid black; width: 40px; height: 20px; margin: 5px;"></div> </div>												
Earlier	Covered by:	Contemporary	Physical relationships		Covers:							
	Filled by:		Feature Label:	Fill of:								
	Cut by:		Includes:	Later than	Cuts:							
	Butted by:		Same as:	Butts:								
Covered by: (1202)												
					Fill of: (1210)							
					Cuts:							
					Butts:							
Interpretation and discussion:					Internal	External	Structural	Other				
Single fill, no finds.												
The fill was quite stony and firm, consistent with being a backfill deposit.												
Backfill deposit												
Provisional date: Roman												
Registered Artefacts: X					Finds: Specify anything not below							
Environmental Samples: X					<input checked="" type="checkbox"/> None	<input type="checkbox"/> Pot	<input type="checkbox"/> Bone	<input type="checkbox"/> CBM	<input type="checkbox"/> Flint	<input type="checkbox"/> Metal	<input type="checkbox"/> Glass	<input type="checkbox"/> Wood
Completed by: 27/1/16			Date: J.A		Checked by:			Date:				

Context No. 1211

Sketch of Profile/Plan

[1206]

Levels

OD Highest:

OD Lowest:

OD Others

Other Information

Site Book References

Photo (film and photo number)

Digital: 106 - 1309 → 1311

Black and White:

Colour:

Checked interpretation:

Basic Interpretation:

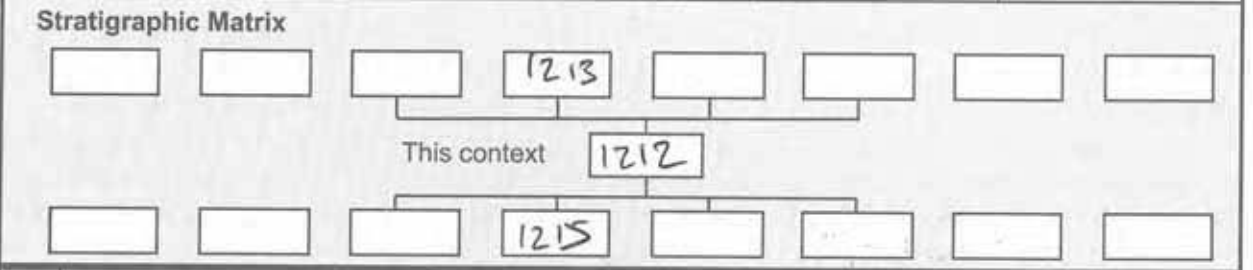
Basic Process:

CONTEXT RECORDING SHEET

SITE CODE: AERO 15	Location: Area 12	Grid Ref:	Type: cut
			Context No. 1212

DEPOSIT:	1. Linear 2. n/A 3. steep 4. not bottomed 5. NW-SE 6. Relationship Slot 7. 8.	CUT:
1. Colour		1. Shape in plan
2. Composition/Particle size		2. Corners
3. Compaction		3. Sides
4. Inclusions		4. Base
5. Horizon clarity		5. Orientation
6. Contamination risk		6. Other comments
7. Methods and conditions		Draw profile overleaf
8. Other comments		

Plan No: GPS	Section No: 124	Lgth: 1.4m within slot	Width: 0.5m within slot
			Thickness/ 0.45m Depth: within slot



Earlier	Covered by: (1202)	Contemporary	Physical relationships	Later than	Covers:
	Filled by: -		Feature Label:		Fill of:
	Cut by: -		Includes:		Cuts: (1215) (1203)
	Butted by: -		Same as: [1208]		Butts:

Interpretation and discussion:	Internal	<u>External</u>	Structural	Other
Ditch running NW-SE across site. Originally thought to be Roman it was found within the relationship slot to cut ditch [1214] which had been given an earlier spot date of medieval. No finds were retrieved from this slot.				

Provisional date: med?	Finds
Registered Artefacts: <input checked="" type="checkbox"/>	Specify anything not below
Environmental Samples: <input checked="" type="checkbox"/>	<input checked="" type="checkbox"/> None <input type="checkbox"/> Pot <input type="checkbox"/> Bone <input type="checkbox"/> CBM <input type="checkbox"/> Flint <input type="checkbox"/> Metal <input type="checkbox"/> Glass <input type="checkbox"/> Wood
Completed by: ah	Date: 27.1.16
Checked by:	Date:

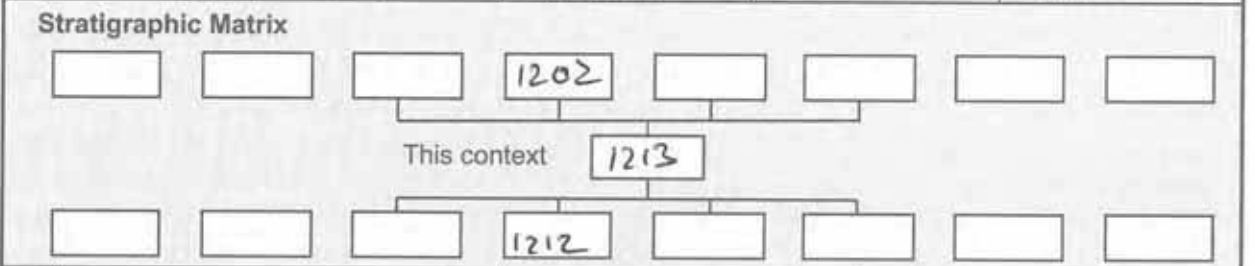


CONTEXT RECORDING SHEET

SITE CODE: AERDIS	Location: Area 12	Grid Ref:	Type: Fill	Context No. 1213
-----------------------------	-----------------------------	-----------	----------------------	----------------------------

DEPOSIT: 1. Colour: 1. mid grey brown 2. Composition/Particle size: 2. sand silt 3. Compaction: 3. friable 4. Inclusions: 4. frequent gravel + Stone > 5mm 5. Horizon clarity: 5. moderate 6. Contamination risk: 6. moderate 7. Methods and conditions: 7. Mattock / trowel 8. Other comments: 8. Relationship Slot	CUT: 1. Shape in plan 2. Corners 3. Sides 4. Base 5. Orientation 6. Other comments Draw profile overleaf
--	--

Plan No: GPS	Section No: 124	Lgth: 1.4m within slot	Width: 0.5m within slot	Thickness/Depth: 0.45m within slot
---------------------	------------------------	-------------------------------	--------------------------------	---



Earlier	Covered by: (1202)	Contemporary	Physical relationships	Later than	Covers: (1213) (1203)
	Filled by: -		Feature Label: -		Fill of: [1212]
	Cut by: -		Includes: -		Cuts: -
	Butted by: -		Same as:		Butts: -

Interpretation and discussion:

	Internal	External <input checked="" type="checkbox"/>	Structural	Other
--	----------	--	------------	-------

Single fill of ditch ~~slot~~ cut [1212]. No finds retrieved from deposit.

Provisional date: med?	
Registered Artefacts: X	Finds: <input type="checkbox"/> None <input type="checkbox"/> Pot <input type="checkbox"/> Bone <input type="checkbox"/> CBM <input type="checkbox"/> Flint <input type="checkbox"/> Metal <input type="checkbox"/> Glass <input type="checkbox"/> Wood
Environmental Samples: A	Specify anything not below: <input type="text"/>
Completed by: ah	Date: 27.1.16
Checked by:	Date:



Context No. 1213

Sketch of Profile/Plan

see [1212] + [1214]

Levels

OD Highest:

OD Lowest:

OD Others

Other Information

Site Book References

Photo (film and photo number)

Digital: 106-1312 to 106-1316

Black and White:

Colour:

Checked interpretation:

Basic Interpretation:

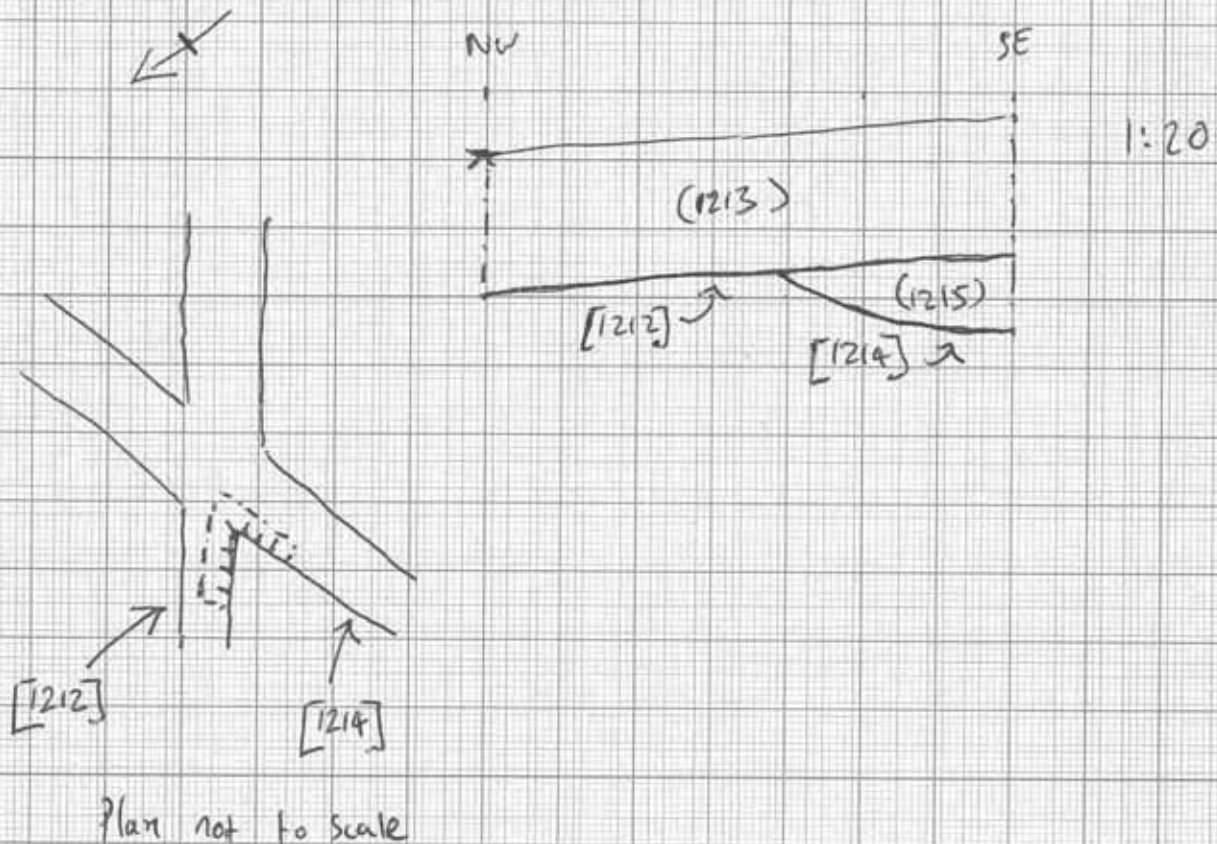
Basic Process:

CONTEXT RECORDING SHEET

SITE CODE: AERD 15	Location: Area 12	Grid Ref:	Type: Cut	Context No. 1214
DEPOSIT:		CUT:		
1. Colour		1. Shape in plan		
2. Composition/Particle size		2. Corners		
3. Compaction		3. Sides		
4. Inclusions		4. Base		
5. Horizon clarity		5. Orientation		
6. Contamination risk		6. Other comments		
7. Methods and conditions		Draw profile overleaf		
8. Other comments				
Plan No: GPS	Section No: 12A	Lgth: 1.5m within slot	Width: 0.6m within slot	Thickness/Depth: 0.65m within slot
Stratigraphic Matrix				
[]	[]	[]	[1215]	[]
This context [1214]				
[]	[]	[]	[1203]	[]
Earlier	Covered by:	Contemporary	Physical relationships	Later than
	Filled by:		Feature Label:	
	Cut by:		Includes:	
	Butted by:		Same as:	
	-		-	
	(1215)		-	
	[1212]		(1203)	
	-		-	
Interpretation and discussion:				
		Internal	External	Structural
Slot taken to establish relationship between ditches [1214] + [1212] in which it appeared that new new-ss running ditch cut [1214]. No finds were retrieved from this slot. It may be that [1214] is medieval in date due to a spot date taken in this ditch within an oval trench to the north east.				
Provisional date: med?				
Registered Artefacts:		Finds		
x		Specify anything not below		
Environmental Samples:		None	Pot	Bone
~		<input checked="" type="checkbox"/>	<input type="checkbox"/>	<input type="checkbox"/>
		CBM	Flint	Metal
		<input type="checkbox"/>	<input type="checkbox"/>	<input type="checkbox"/>
		Glass	Wood	
		<input type="checkbox"/>	<input type="checkbox"/>	
Completed by: ah	Date: 27.1.16	Checked by:	Date:	



Sketch of Profile/Plan



Levels

OD Highest:

OD Lowest:

OD Others

Other Information

Site Book References

Photo (film and photo number)

Digital: 106-1312 to 106-1316

Black and White:

Colour:

Checked interpretation:

Basic Interpretation:

Basic Process:

CONTEXT RECORDING SHEET

SITE CODE: AERD 15	Location: Area 12	Grid Ref:	Type: Fill	Context No. 1215						
DEPOSIT:		CUT:								
1. Colour	1. Med brown	1. Shape in plan	<input checked="" type="checkbox"/> 1. Shape in plan <input checked="" type="checkbox"/> 2. Corners <input checked="" type="checkbox"/> 3. Sides <input checked="" type="checkbox"/> 4. Base <input checked="" type="checkbox"/> 5. Orientation <input checked="" type="checkbox"/> 6. Other comments Draw profile overleaf							
2. Composition/Particle size	2. Sand silt	2. Corners								
3. Compaction	3. friable	3. Sides								
4. Inclusions	4. freq frequent gravel/stone > 50mm	4. Base								
5. Horizon clarity	5. moderate	5. Orientation								
6. Contamination risk	6. moderate	6. Other comments								
7. Methods and conditions	7. Mattock / trowel / light ram									
8. Other comments	8. Relationship slot									
Plan No:	Section No:	Lgth:	Width:	Thickness/Depth:						
GPS	124	1.3 within slot	0.6m within slot	0.65m within slot						
Stratigraphic Matrix										
[]	[]	[]	[1212]	[]						
			This context [1215]							
[]	[]	[]	[1214]	[]						
Earlier	Covered by:	Contemporary	Physical relationships		Later than					
	Filled by:		Feature Label:	Covers:						
	Cut by:		Includes:	Fill of:						
	Butted by:		Same as:	Cuts:						
Interpretation and discussion:			Internal	<input checked="" type="checkbox"/> External	Structural	Other				
Single fill of ditch [1214]. Appears to be cut by ditch [1212]. No finds retrieved.										
Provisional date: med?										
Registered Artefacts: X			Finds							
Environmental Samples: X			Specify anything not below							
			None	Pot	Bone	CBM	Flint	Metal	Glass	Wood
			<input checked="" type="checkbox"/>	<input type="checkbox"/>	<input type="checkbox"/>	<input type="checkbox"/>	<input type="checkbox"/>	<input type="checkbox"/>	<input type="checkbox"/>	<input type="checkbox"/>
Completed by: ah		Date: 27.1.16		Checked by:		Date:				



Sketch of Profile/Plan

See [1214]
for sketch

Levels

OD Highest:

OD Lowest:

OD Others:

Other Information

Site Book References

Photo (film and photo number)

Digital: 106-1312 to 106-1316

Black and White:

Colour:

Checked interpretation:

Basic Interpretation:

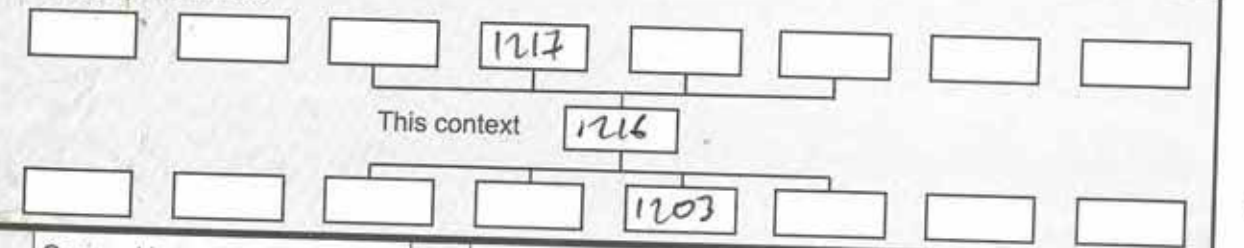
Basic Process:

CONTEXT RECORDING SHEET

SITE CODE: AER015	Location: Aree 12	Grid Ref:	Type: CUT	Context No. 1216
-----------------------------	-----------------------------	-----------	---------------------	----------------------------

DEPOSIT:		CUT:	
1. Colour	1. Circular	1. Shape in plan	
2. Composition/Particle size	2. /	2. Corners	
3. Compaction		3. Sides	
4. Inclusions	3. moderately sloped	4. Base	
5. Horizon clarity	4. Flat, semi-circular	5. Orientation	
6. Contamination risk		6. Other comments	
7. Methods and conditions	5. /	Draw profile overleaf	
8. Other comments	6. /		

Plan No:	Section No: 121	Lgth: 53cm	Width: 53cm	Thickness/ Depth: not item
----------	---------------------------	----------------------	-----------------------	---



Earlier	Covered by:	Contemporary	Physical relationships	Later than	Covers:
	Filled by: 1217		Feature Label:		Fill of:
	Cut by:		Includes:		Cuts: 1203
	Butted by:		Same as:		Butts:

Interpretation and discussion:

Internal	External	Structural	Other
----------	----------	-------------------	-------

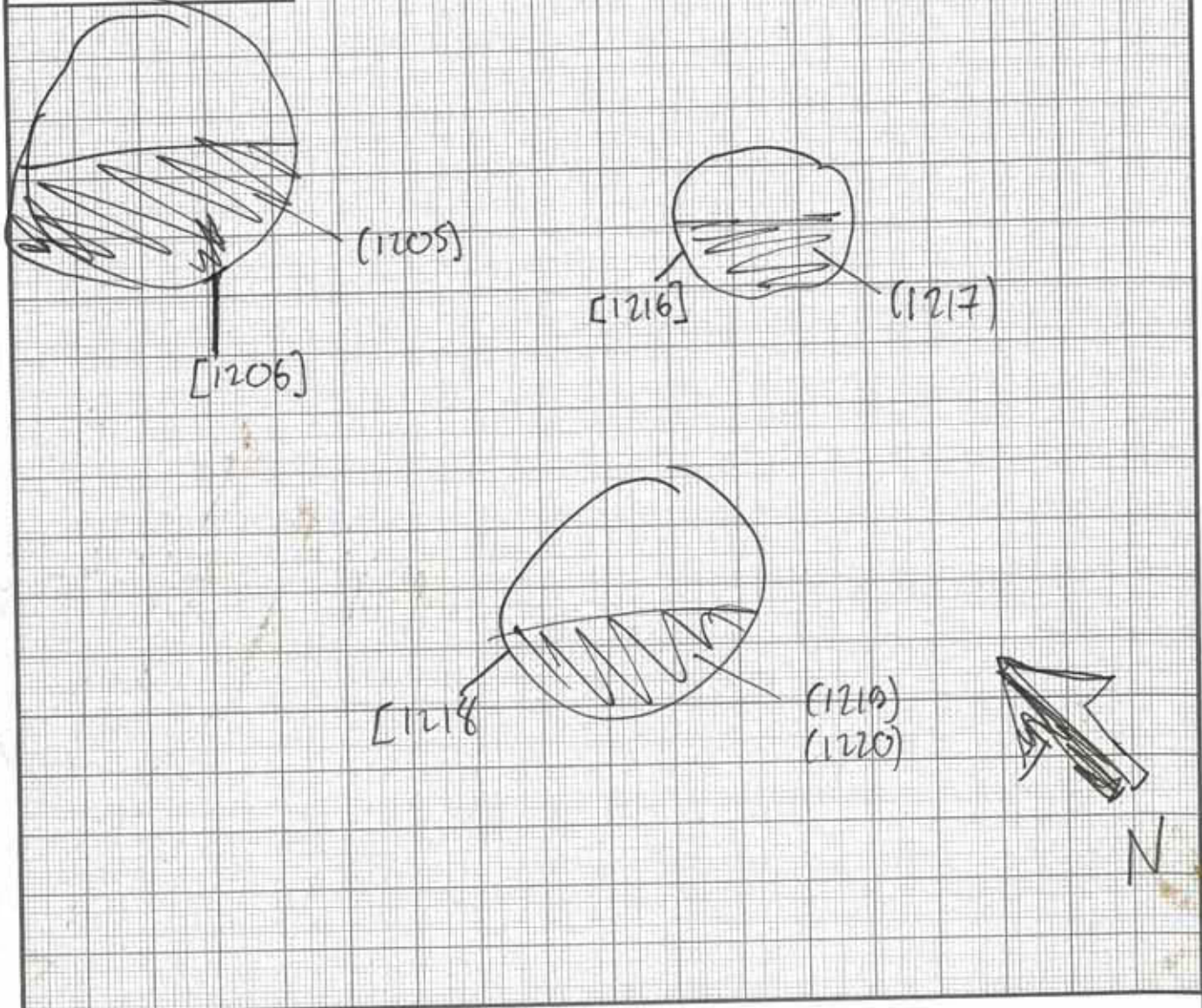
Circular pit half-sectioned at orientation SE. Undated

Provisional date: **Undated**

Registered Artefacts:	Findings
Environmental Samples:	Specify anything not below
	None <input checked="" type="checkbox"/> Pot <input type="checkbox"/> Bone <input type="checkbox"/> CBM <input type="checkbox"/> Flint <input type="checkbox"/> Metal <input type="checkbox"/> Glass <input type="checkbox"/> Wood <input type="checkbox"/>

Completed by: **JNC** Date: **22/1/16** Checked by: _____ Date: _____

Sketch of Profile/Plan



Levels

OD Highest:	OD Lowest:	OD Others
-------------	------------	-----------

Other Information

Site Book References

Photo (film and photo number)
 Digital: 106-1317, 106-1319
 Black and White: /
 Colour: /

Checked interpretation:	Basic Interpretation:	Basic Process:
-------------------------	-----------------------	----------------

CONTEXT RECORDING SHEET

SITE CODE: AERD15	Location: A12 Grid Ref: A12	Type: FILL	Context No. 1217							
DEPOSIT:		CUT:								
1. Colour	1. Reddish Brown	1. Shape in plan								
2. Composition/Particle size	2. Silty clay	2. Corners								
3. Compaction	3. Loose	3. Sides								
4. Inclusions		4. Base								
5. Horizon clarity	4. 25% gravel - 5mm - 25mm	5. Orientation								
6. Contamination risk	5. Clean	6. Other comments								
7. Methods and conditions	6. Low	Draw profile overleaf								
8. Other comments	7. Half-sectioned									
	8.									
Plan No:	Section No: 121	Lgth: 53cm	Width: 5cm							
			Thickness/Depth: max 11cm							
Stratigraphic Matrix										
<input type="checkbox"/>	<input type="checkbox"/>	<input type="checkbox"/>	<input type="checkbox"/>							
		1202								
		This context 1217								
		1217								
<input type="checkbox"/>	<input type="checkbox"/>	<input type="checkbox"/>	<input type="checkbox"/>							
Earlier	Covered by: 1202	Contemporary	Physical relationships	Later than	Covers:					
	Filled by:				Feature Label:	Fill of: 1216				
	Cut by:				Includes:	Cuts:				
	Butted by:				Same as:	Butts:				
Interpretation and discussion:			Internal	External	Structural	Other				
See context [1217]										
Provisional date: Undated										
Registered Artefacts: /			Finds							
Environmental Samples: /			Specify anything not below							
			None	Pot	Bone	CBM	Flint	Metal	Glass	Wood
			<input checked="" type="checkbox"/>	<input type="checkbox"/>	<input type="checkbox"/>	<input type="checkbox"/>	<input type="checkbox"/>	<input type="checkbox"/>	<input type="checkbox"/>	<input type="checkbox"/>
Completed by: JNC	Date: 27/1/16	Checked by:	Date:							

Context No. 1217

Sketch of Profile/Plan

See context
[1216]

Levels

OD Highest:

OD Lowest:

OD Others

Other Information

Site Book References

Photo (film and photo number)

Digital: 106-1317, 106-1319

Black and White:

Colour:

Checked interpretation:

Basic Interpretation:

Basic Process:

Context No. 1218

Sketch of Profile/Plan

See context
[1216]

Levels

OD Highest:

OD Lowest:

OD Others

Other Information

Site Book References

Photo (film and photo number)

Digital: 106-1318 / 106-1319

Black and White:

Colour:

Checked interpretation:

Basic Interpretation:

Basic Process:

CONTEXT RECORDING SHEET

SITE CODE: AERDIS	Location: Area 12	Grid Ref:	Type: FILL	Context No. 1219				
DEPOSIT:			CUT:					
1. Colour	1. Reddish brown		1. Shape in plan					
2. Composition/Particle size	2. Silty clay		2. Corners					
3. Compaction	3. Loose, gravel		3. Sides					
4. Inclusions	4. 10% - 5mm - 25mm		4. Base					
5. Horizon clarity	5. Clear		5. Orientation					
6. Contamination risk	6. Low		6. Other comments					
7. Methods and conditions	7. Half-sectioned		Draw profile overleaf					
8. Other comments	8. /							
Plan No: 1219 GPS	Section No: 122	Lgth: 63cm	Width: 63cm	Thickness/Depth: ^{max} 20cm				
Stratigraphic Matrix								
[]	[]	[]	1202	[]				
This context			1219					
[]	[]	[]	1220	[]				
Earlier	Covered by:	Contemporary	Physical relationships		Later than			
	Filled by:		Feature Label:	Covers:				
	Cut by:		Includes:	Fill of:				
	Butted by:		Same as:	Cuts: 1220				
Butts:								
Interpretation and discussion: <table style="width: 100%; border: none;"> <tr> <td style="border: none;">Internal</td> <td style="border: none;">External</td> <td style="border: none; border: 1px solid black; border-radius: 50%; text-align: center;">Structural</td> <td style="border: none;">Other</td> </tr> </table>			Internal	External	Structural	Other	Upper fill of cut [1218] Various prehistoric artefacts retrieved.	
Internal	External	Structural	Other					
Provisional date: Prehistoric								
Registered Artefacts: /	Finds		Specify anything not below []					
Environmental Samples: /	None	Rot	Bone	CBM	Flint	Metal	Glass	Wood
	<input type="checkbox"/>	<input checked="" type="checkbox"/>	<input type="checkbox"/>	<input type="checkbox"/>	<input checked="" type="checkbox"/>	<input type="checkbox"/>	<input type="checkbox"/>	<input type="checkbox"/>
Completed by: JNC	Date: 13/1/16	Checked by:	Date:					

Context No. 1215

Sketch of Profile/Plan

See
Context [1216]

Levels

OD Highest:

OD Lowest:

OD Others

Other Information

Site Book References

Photo (film and photo number)

Digital: 106-1318 / 106-1319

Black and White:

Colour:

Checked interpretation:

Basic Interpretation:

Basic Process:

CONTEXT RECORDING SHEET

SITE CODE: AERDIS	Location: Area 12	Grid Ref:	Type: FILL	Context No. 1220				
DEPOSIT:			CUT:					
1. Colour	1. Dark reddish brown		1. Shape in plan					
2. Composition/Particle size	2. Loose gravel silty clay		2. Corners					
3. Compaction	3. Loose-gravel		3. Sides					
4. Inclusions	4. 25% - 5mm ~ 25mm		4. Base					
5. Horizon clarity	5. Moderate		5. Orientation					
6. Contamination risk	6. Low		6. Other comments					
7. Methods and conditions	7. Half-section		Draw profile overleaf					
8. Other comments	8. /							
Plan No: GPS	Section No: 122	Lgth: 63cm	Width: 63cm	Thickness/Depth: max 20cm				
Stratigraphic Matrix								
[]	[]	[]	[1219]	[]	[]	[]	[]	
			This context [1220]					
[]	[]	[]	[]	[]	[1218]	[]	[]	
Earlier	Covered by:	Contemporary	Physical relationships		Later than	Covers:		
	Filled by:		Feature Label:			Fill of:		
	Cut by:		Includes:			Cuts:		
	Butted by:		Same as:			Butts:		
Covered by: 1219					Fill of: 1218			
Interpretation and discussion:					Internal	External	Structural	Other
See lower fill of pit cut [1218] no artefacts retained								
Provisional date: Prehistoric								
Registered Artefacts: /				Finds: <input type="checkbox"/> None <input type="checkbox"/> Pot <input type="checkbox"/> Bone <input type="checkbox"/> CBM <input type="checkbox"/> Flint <input type="checkbox"/> Metal <input type="checkbox"/> Glass <input type="checkbox"/> Wood				
Environmental Samples: /				Specify anything not below				
Completed by: JNC		Date: 28/1/16		Checked by:		Date:		

Context No. 120

Sketch of Profile/Plan

See context
[1216]

Levels

OD Highest:

OD Lowest:

OD Others

Other Information

Site Book References

Photo (film and photo number)

Digital: 106-1318/106-1319

Black and White: /

Colour: /

Checked interpretation:

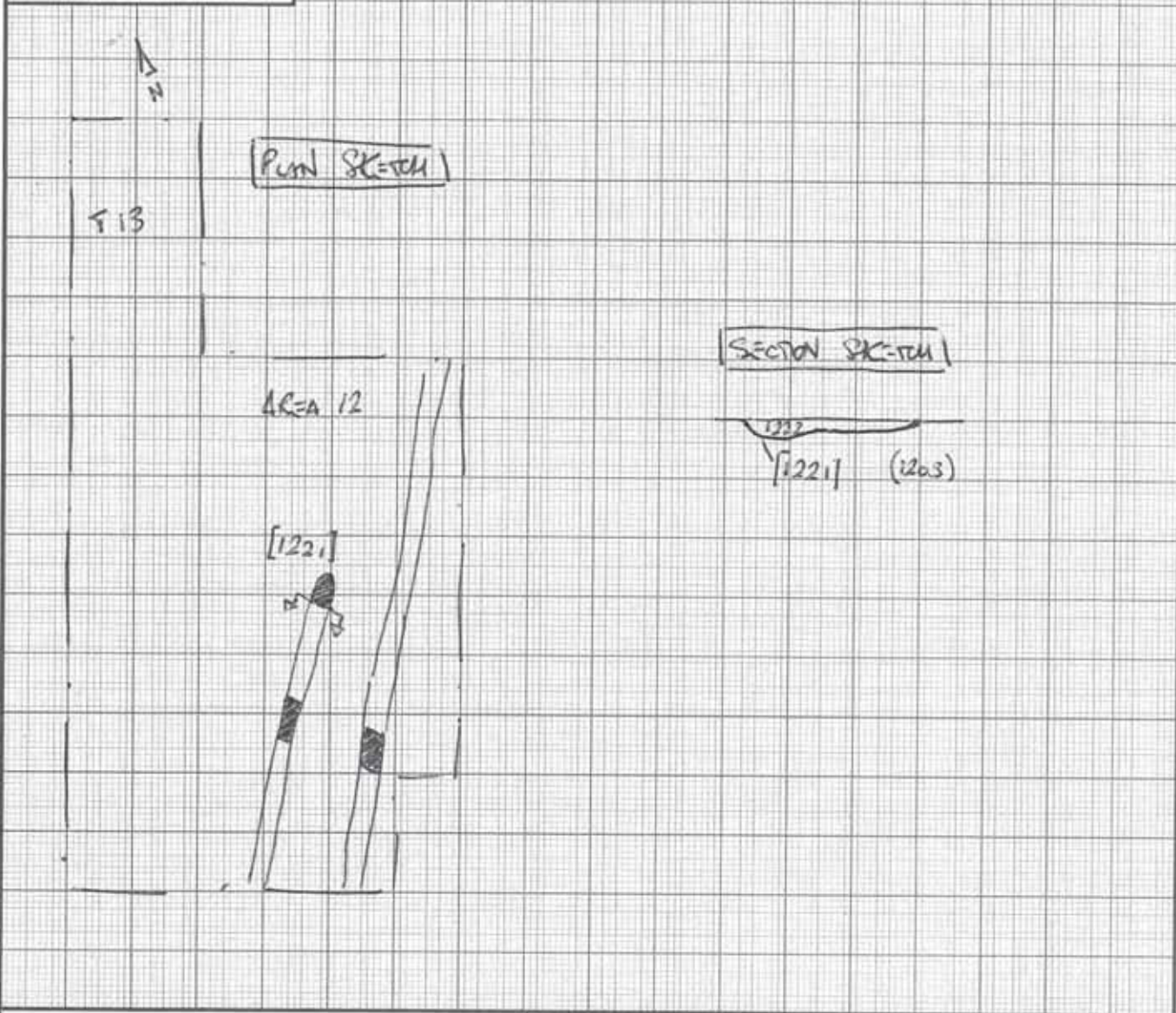
Basic Interpretation:

Basic Process:

CONTEXT RECORDING SHEET

SITE CODE: AER013	Location: AREA 12	Grid Ref: -	Type: CUT	Context No. 1221						
DEPOSIT:		CUT:								
1. Colour	1. LINEAR	1. Shape in plan								
2. Composition/Particle size		2. Corners								
3. Compaction	2. -	3. Sides								
4. Inclusions		4. Base								
5. Horizon clarity	3. SHALLOW MOD-DEEP SLOPING SIDES	5. Orientation								
6. Contamination risk	4. FLAT BASE	6. Other comments								
7. Methods and conditions		Draw profile overleaf								
8. Other comments	5. NE/SW									
6. EXCAVATED A 0.8m SLOT TO REVEAL THE TERMINUS										
Plan No: GPS	Section No: 125	Lgth: > 0.8m	Width: 0.64m	Thickness/ Depth: 0.06m						
Stratigraphic Matrix										
[]	[]	[]	(1222)	[]						
This context [1221]										
[]	[]	[]	(1203)	[]						
Earlier	Covered by:	Contemporary	Physical relationships		Later than					
	Filled by:		Feature Label:	Covers:						
	Cut by:		Includes:	Cuts: (1203)						
	Butted by:		Same as:	Butts:						
Interpretation and discussion:			Internal	External <input checked="" type="checkbox"/>	Structural	Other				
CUT OF A VERY SHALLOW DITCH TERMINUS IDENTIFIED IN AREA 12.										
NO FINDS RECOVERED FROM THIS FEATURE THAT DOES NOT HAVE STRATIGRAPHIC RELATIONSHIPS WITH OTHER FEATURES.										
Provisional date: UNDATED										
Registered Artefacts: -			Finds							
Environmental Samples: -			Specify anything not below							
			None	Pot	Bone	CBM	Flint	Metal	Glass	Wood
			<input checked="" type="checkbox"/>	<input type="checkbox"/>	<input type="checkbox"/>	<input type="checkbox"/>	<input type="checkbox"/>	<input type="checkbox"/>	<input type="checkbox"/>	<input type="checkbox"/>
Completed by: JCO	Date: 28.1.16	Checked by:	Date:							

Sketch of Profile/Plan



Levels

OD Highest:	OD Lowest:	OD Others
-------------	------------	-----------

Other Information

Site Book References	Photo (film and photo number) Digital: 106-1320 Black and White: Colour:
----------------------	---

Checked interpretation:	Basic Interpretation:	Basic Process:
-------------------------	-----------------------	----------------

CONTEXT RECORDING SHEET

SITE CODE: A=RD15	Location: AREA 12	Grid Ref: -	Type: FILL	Context No. 1222						
DEPOSIT:			CUT:							
1. Colour	1. LIGHT OR-YIPU BROWN		1. Shape in plan	 2. Corners 3. Sides 4. Base 5. Orientation 6. Other comments Draw profile overleaf 						
2. Composition/Particle size	2. SANDY CLAY		2. Corners							
3. Compaction			3. Sides							
4. Inclusions	3. FRIABLE		4. Base							
5. Horizon clarity			5. Orientation							
6. Contamination risk	4. -		6. Other comments							
7. Methods and conditions										
8. Other comments	5. GOOD 6. LOW									
7. EXC. A 0.8m SHOT TO BEHIND THE TERMINUS. OF COMPASS.										
Plan No:	Section No:	Lgth:	Width:	Thickness/Depth:						
GPS	125	>0.8m	0.6km	0.06m						
Stratigraphic Matrix										
Earlier	Covered by:	Contemporary	Physical relationships		Later than					
	Filled by:		Feature Label:	Covers:						
	Cut by:		Includes:	Fill of: [1221]						
	Butted by:		Same as:	Cuts:						
Butts:										
Interpretation and discussion:			Internal	External <input checked="" type="checkbox"/>	Structural	Other				
SINGLE FILL OF SUMMER GULLY [1221].										
NO FINDS RECOVERED FROM THIS FILL WHICH IS A SURF DEPOSIT.										
DOUBLE PHASE.										
Provisional date: UNDATED										
Registered Artefacts: -			Finds: Specify anything not below							
Environmental Samples: -			None	Pot	Bone	CBM	Flint	Metal	Glass	Wood
			<input checked="" type="checkbox"/>	<input type="checkbox"/>	<input type="checkbox"/>	<input type="checkbox"/>	<input type="checkbox"/>	<input type="checkbox"/>	<input type="checkbox"/>	<input type="checkbox"/>
Completed by: JCo		Date: 28.1.16	Checked by:		Date:					



Sketch of Profile/Plan

• See [122.1] FOR PLAN/SECTION SKETCHES

Levels

OD Highest:

OD Lowest:

OD Others

Other Information

Site Book References

Photo (film and photo number)

Digital: 106 - 1320

Black and White:

Colour:

Checked interpretation:

Basic Interpretation:

Basic Process:

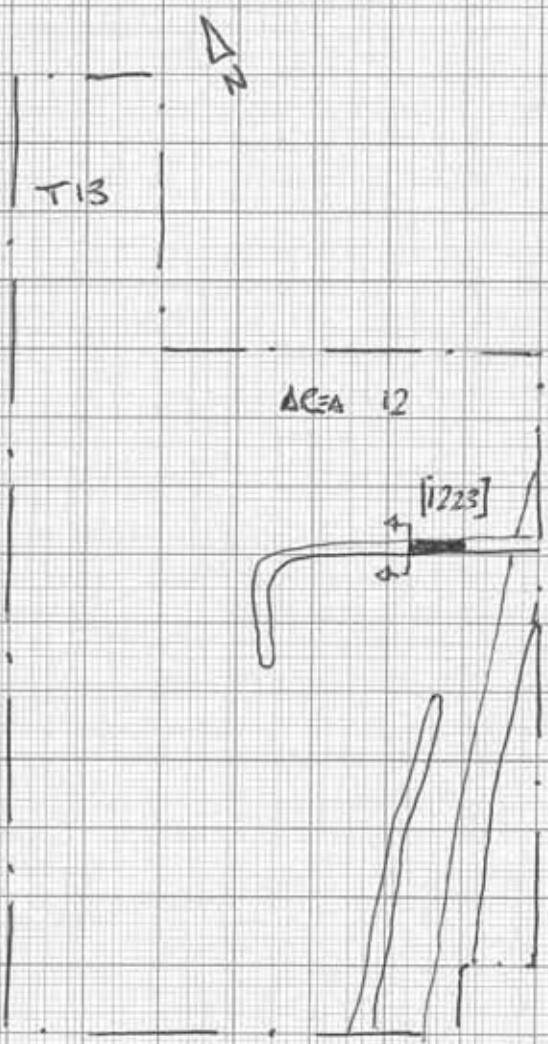
CONTEXT RECORDING SHEET

SITE CODE: A:R15	Location: AREA 12	Grid Ref: -	Type: cut	Context No. 1223						
DEPOSIT:			CUT:							
1. Colour	1. LINEAR		1. Shape in plan							
2. Composition/Particle size	2. -		2. Corners							
3. Compaction			3. Sides							
4. Inclusions	3. V RAMPED SYMMETRICAL SIDES		4. Base							
5. Horizon clarity			5. Orientation							
6. Contamination risk	4. FLATISH BASE		6. Other comments							
7. Methods and conditions			Draw profile overleaf							
8. Other comments	5. NW/SE									
	6. EXCAVATED 4 1m SLOT									
Plan No: GPS	Section No: 126	Lgth: > 1m	Width: 0.49m	Thickness/Depth: 0.13m						
Stratigraphic Matrix										
[]	[]	[]	(1224)	[]						
This context			[1223]	[]						
[]	[]	[]	(1203)	[]						
Earlier	Covered by:	(1202)	Contemporary	Physical relationships	Later than	Covers:				
	Filled by:	(1224)				Feature Label:				
	Cut by:					Includes:				
	Butted by:					Same as:				
						Cuts: (1203)				
						Butts:				
Interpretation and discussion:			Internal	External <input checked="" type="checkbox"/>	Structural	Other				
<p>CUT OF A PROBABLE FOUNDATION FEATURE IDENTIFIED IN AREA 12. THIS FEATURE WAS SEEN IN THE PREVIOUS PHASE (AREA 7) AND SEEMS TO BE A CORNER OF SOMETHING RELATED TO THE 4 ROMAN BUILDINGS. COULD BE THE NE BOUNDARY OF THE MILITARY COMPOUND.</p> <p>ONLY ANIMAL BONE IDENTIFIED WITHIN THIS FEATURE.</p> <p>REPRESENTS CONSTRUCTION PHASE.</p>										
Provisional date: ROMAN										
Registered Artefacts: -			Finds							
Environmental Samples: -			Specify anything not below							
			None	Pot	Bone	CBM	Flint	Metal	Glass	Wood
			<input type="checkbox"/>	<input type="checkbox"/>	<input checked="" type="checkbox"/>	<input type="checkbox"/>	<input type="checkbox"/>	<input type="checkbox"/>	<input type="checkbox"/>	<input type="checkbox"/>
Completed by: JCo			Date: 28.1.16		Checked by:		Date:			

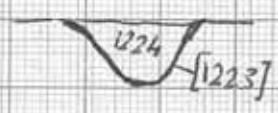


Sketch of Profile/Plan

PLAN SKETCH



SECTION SKETCH



Levels

OD Highest:

OD Lowest:

OD Others

Other Information

Site Book References

Photo (film and photo number)

Digital: 106-1323

Black and White:

Colour:

Checked interpretation:

Basic Interpretation:

Basic Process:

CONTEXT RECORDING SHEET

SITE CODE: AERD15	Location: AREA 12	Grid Ref: -	Type: FILL	Context No. 1224						
DEPOSIT:			CUT:							
1. Colour	1. MID GREY-BROWN		1. Shape in plan	 2. Corners 3. Sides 4. Base 5. Orientation 6. Other comments Draw profile overleaf 						
2. Composition/Particle size	2. SANDY SILT		2. Corners							
3. Compaction	3. FRIABLE		3. Sides							
4. Inclusions	4. FREQUENT GRAVEL AND SOME ANIMAL BONE FRAGMENTS		4. Base							
5. Horizon clarity	5. GOOD		5. Orientation							
6. Contamination risk	6. LOW		6. Other comments							
7. Methods and conditions	7. EXC. A 1M SLOT. DRY CONDITIONS									
8. Other comments										
Plan No:	Section No:	Lgth:	Width:	Thickness Depth:						
GPS	126	> 1m	0.49m	0.18m						
Stratigraphic Matrix										
[]	[]	[]	[1202]	[]						
This context			[1224]							
[]	[]	[]	[1223]	[]						
Earlier	Covered by:	Contemporary	Physical relationships		Later than					
	Filled by:		Feature Label:	Covers:						
	Cut by:		Includes:	Fill of: [1223]						
	Butted by:		Same as:	Cuts:						
				Butts:						
Interpretation and discussion:			Internal	External <input checked="" type="checkbox"/>	Structural	Other				
SINGLE FILL OF PEBBLE FOUNDATION TRENCH [1223]										
SINGLE SILTY FILL. NATURAL PROCESSED.										
SOME ANIMAL BONE RECOVERY.										
REPRESENTATIVE DISUSE PHASE.										
Provisional date:			Roman							
Registered Artefacts: -			Finds							
Environmental Samples: -			Specify anything not below							
			None	Pot	Bone	CBM	Flint	Metal	Glass	Wood
			<input type="checkbox"/>	<input type="checkbox"/>	<input checked="" type="checkbox"/>	<input type="checkbox"/>	<input type="checkbox"/>	<input type="checkbox"/>	<input type="checkbox"/>	<input type="checkbox"/>
Completed by: JCO			Date: 28.1.2016		Checked by:		Date:			



Sketch of Profile/Plan

SEE [1223] FOR PLAN/SECTION SKETCHES

Levels

OD Highest:

OD Lowest:

OD Others

Other Information

Site Book References

Photo (film and photo number)

Digital: 106 - 1323

Black and White:

Colour:

Checked interpretation:

Basic Interpretation:

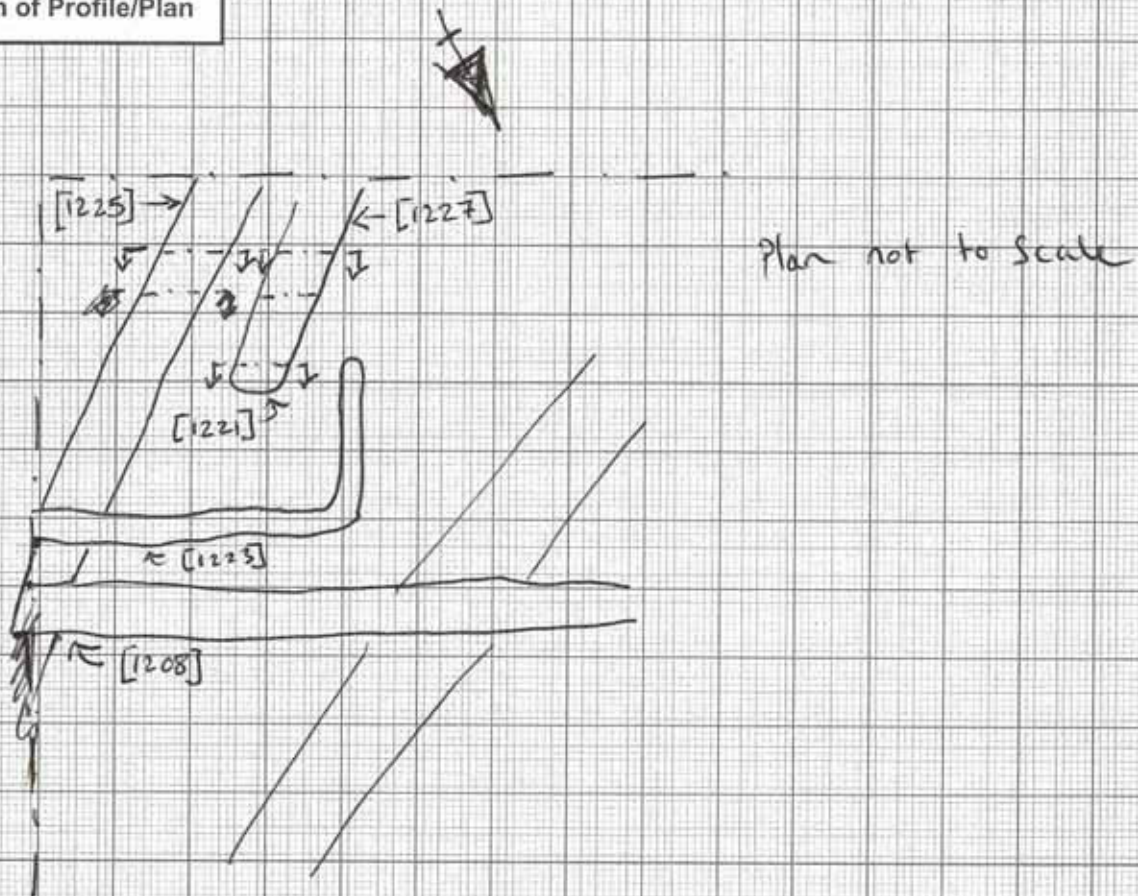
Basic Process:

CONTEXT RECORDING SHEET

SITE CODE: AERD15	Location: Area 12	Grid Ref:	Type: cut	Context No. 1225
DEPOSIT:		CUT:		
1. Colour		1. Shape in plan		
2. Composition/Particle size		2. Corners		
3. Compaction		3. Sides		
4. Inclusions		4. Base		
5. Horizon clarity		5. Orientation		
6. Contamination risk		6. Other comments		
7. Methods and conditions		Draw profile overleaf		
8. Other comments				
Plan No: GPS		Section No: 128	Lgth: 1m within slot	Thickness/Depth: 0.43m
Stratigraphic Matrix				
			1226	
This context			1225	
			1203	
Earlier	Covered by:	Contemporary	Physical relationships	Later than
	Filled by: (1226)		Feature Label:	
	Cut by: [1208] [1223]		Includes:	
	Butted by:		Same as: [1206]	
			Covers:	
			Fill of:	
			Cuts: (1203)	
			Butts:	
Interpretation and discussion:			Internal	External
			Structural	Other
Ditch running NE-SW from SE of area 12 and in parallel with ditch [1227]. No finds were recovered although it seems that it is [1225] is cut by ditches [1208] + gully [1223] as it runs into the eastern L.O.E of area 12.				
Provisional date: Prehistoric? Roman?				
Registered Artefacts: x		Finds		
Environmental Samples: x		Specify anything not below		
		None	Pot	Bone
		<input checked="" type="checkbox"/>	<input type="checkbox"/>	<input type="checkbox"/>
		CBM	Flint	Metal
		<input type="checkbox"/>	<input type="checkbox"/>	<input type="checkbox"/>
		Glass	Wood	
		<input type="checkbox"/>	<input type="checkbox"/>	
Completed by: AC	Date: 28.1.16	Checked by:	Date:	

Colswold Archaeology

Sketch of Profile/Plan



Levels

OD Highest:

OD Lowest:

OD Others

Other Information

Site Book References

Photo (film and photo number)

Digital: 106-1324 / 1325

Black and White: + 106-1327 / 1328

Colour:

Checked interpretation:

Basic Interpretation:

Basic Process:

Context No. 1226

Sketch of Profile/Plan

see [1225]

Levels

OD Highest:

OD Lowest:

OD Others

Other Information

Site Book References

Photo (film and photo number)

Digital: 106-1324 / 1325

Black and White: + 106-1327 / 1328

Colour:

Checked interpretation:

Basic Interpretation:

Basic Process:

CONTEXT RECORDING SHEET

SITE CODE: AERDIS	Location: Area 12	Grid Ref:	Type: Cut	Context No. 1227						
DEPOSIT:		CUT:								
1. Lined		1. Shape in plan								
2. N/A		2. Corners								
3. gentle slope		3. Sides								
4. flat		4. Base								
5. NE-SW		5. Orientation								
6. -		6. Other comments								
1. Colour		Draw profile overleaf								
2. Composition/Particle size										
3. Compaction										
4. Inclusions										
5. Horizon clarity										
6. Contamination risk										
7. Methods and conditions										
8. Other comments										
Plan No: GPS	Section No: 128	Lgth: 1m within slot	Width: 0.7m	Thickness/Depth: 0.12m						
Stratigraphic Matrix										
			1228							
			This context 1227							
			1203							
Earlier	Covered by:	Contemporary	Physical relationships		Later than					
	Filled by: (1228)		Feature Label:	Covers:						
	Cut by: -		Includes: -	Fill of: -						
	Butted by:		Same as: (1221)	Cuts: (1203)						
Interpretation and discussion:			Internal	<input checked="" type="checkbox"/> External	Structural	Other				
ditch running parallel with ditch [1225] Appears to terminate at northern end in [1221] Single fill no finds retrieved										
Provisional date: -										
Registered Artefacts: 1			Finds							
Environmental Samples: 1			Specify anything not below							
			None	Pot	Bone	CBM	Flint	Metal	Glass	Wood
			<input checked="" type="checkbox"/>	<input type="checkbox"/>	<input type="checkbox"/>	<input type="checkbox"/>	<input type="checkbox"/>	<input type="checkbox"/>	<input type="checkbox"/>	<input type="checkbox"/>
Completed by: GH			Date: 28.1.16		Checked by:		Date:			

1227
 AERDIS
 Area 12
 Context No.

Sketch of Profile/Plan

see (1225)

Levels

OD Highest:

OD Lowest:

OD Others

Other Information

Site Book References

Photo (film and photo number)

Digital: 106-1326 + 106-1327/1328

Black and White:

Colour:

Checked interpretation:

Basic Interpretation:

Basic Process:

Context No. 1228

Sketch of Profile/Plan

sec [1225]

Levels

OD Highest:

OD Lowest:

OD Others

Other Information

Site Book References

Photo (film and photo number)

Digital: 106-1326 + 106-1327/1328

Black and White:

Colour:

Checked interpretation:

Basic Interpretation:

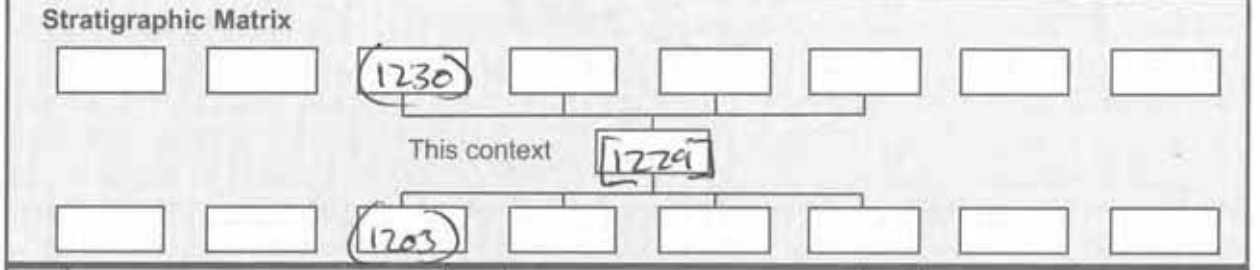
Basic Process:

CONTEXT RECORDING SHEET

SITE CODE: AERDIS	Location: Arcel 12	Grid Ref:	Type: cut
			Context No: i229

DEPOSIT: 1. Colour 2. Composition/Particle size 3. Compaction 4. Inclusions 5. Horizon clarity 6. Contamination risk 7. Methods and conditions 8. Other comments	CUT: 1. Shape in plan 2. Corners 3. Sides 4. Base 5. Orientation 6. Other comments Draw profile overleaf
1. 1. Near 2. 2. Sweeping curve 3. 3. new steep, concave 60° SE concave moderate 45, slightly stepped. 4. Slightly concave 5. SW → NE then returns to the base existing the bulk. 6.	

Plan No: G.P.S	Section No: 127	Lgth: Excavated 2.70m	Width: 0.42m	Thickness/ max Depth: 0.23m
-----------------------	------------------------	------------------------------	---------------------	------------------------------------



Earlier	Covered by:	Contemporary	Physical relationships	Later than	Covers:
	Filled by: (1230)		Feature Label:		Fill of:
	Cut by:		Includes:		Cuts: (1203) Nat
	Butted by:		Same as: [1210] [1223]		Butts:

Interpretation and discussion:	Internal	External	Structural	Other
--------------------------------	----------	----------	------------	-------

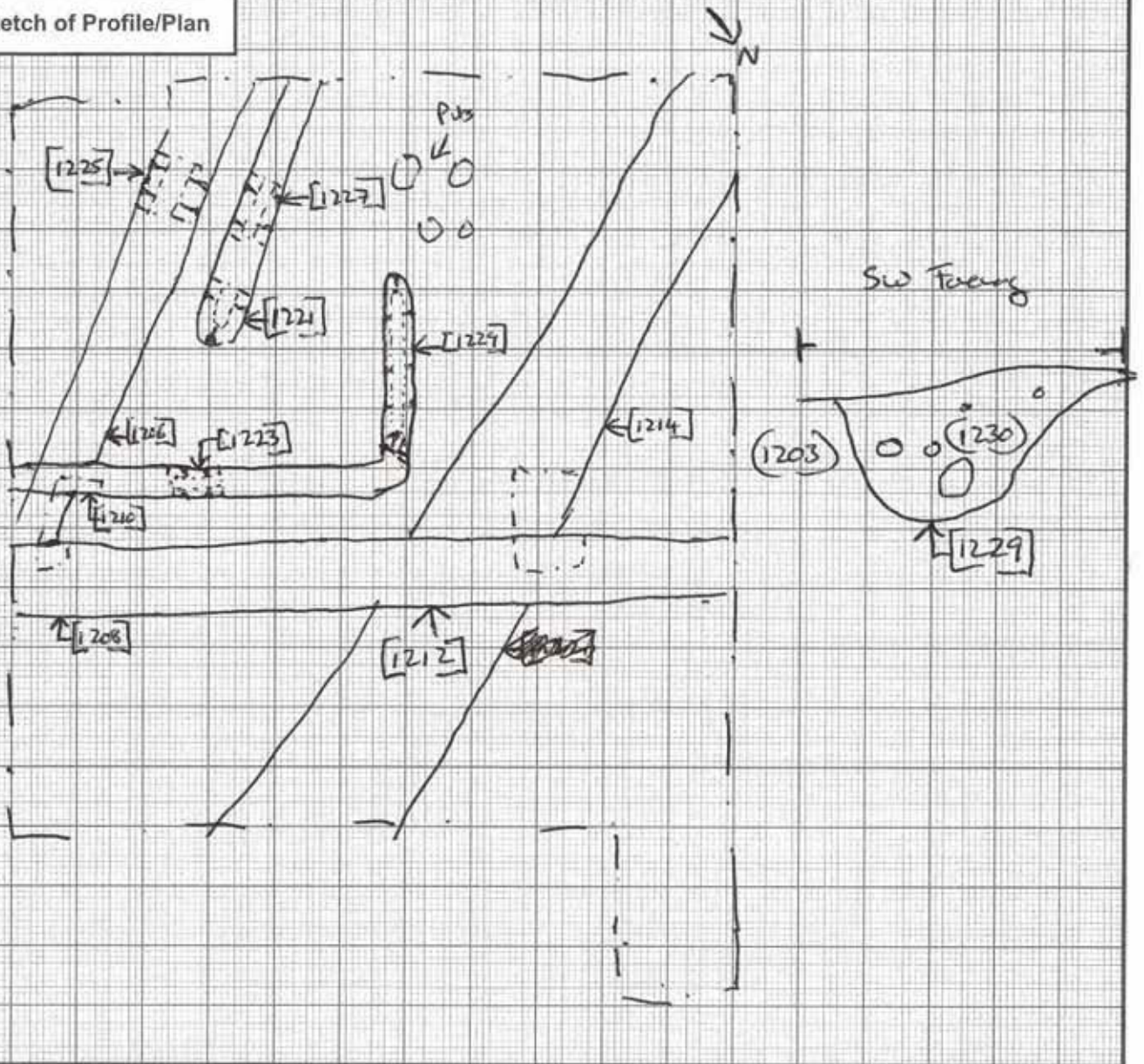
Enclosure gully. See sketch overlap. Possible it is a building footing. However the fills are consistent along the whole length - no post holes or post pipes were evident. This would suggest that it is simply a gully, forming a boundary/enclosure. No finds were found. The feature is very shallow and heavily truncated in the SW. Although it clearly does not continue to the SW (further) it does not

Provisional date: **Perman ?**

Registered Artefacts:	Finds Specify anything not below: <input type="text"/>																
Environmental Samples:	<table style="width: 100%; text-align: center;"> <tr> <td>None</td><td>Pot</td><td>Bone</td><td>CBM</td><td>Flint</td><td>Metal</td><td>Glass</td><td>Wood</td> </tr> <tr> <td><input type="checkbox"/></td><td><input type="checkbox"/></td><td><input type="checkbox"/></td><td><input type="checkbox"/></td><td><input type="checkbox"/></td><td><input type="checkbox"/></td><td><input type="checkbox"/></td><td><input type="checkbox"/></td> </tr> </table>	None	Pot	Bone	CBM	Flint	Metal	Glass	Wood	<input type="checkbox"/>	<input type="checkbox"/>	<input type="checkbox"/>	<input type="checkbox"/>	<input type="checkbox"/>	<input type="checkbox"/>	<input type="checkbox"/>	<input type="checkbox"/>
None	Pot	Bone	CBM	Flint	Metal	Glass	Wood										
<input type="checkbox"/>	<input type="checkbox"/>	<input type="checkbox"/>	<input type="checkbox"/>	<input type="checkbox"/>	<input type="checkbox"/>	<input type="checkbox"/>	<input type="checkbox"/>										

Completed by: JA	Date: 24/1/16	Checked by:	Date:
-------------------------	----------------------	-------------	-------

Sketch of Profile/Plan



Levels

OD Highest:

OD Lowest:

OD Others

Other Information appear to be a true terraces. It has been truncated away further in the SW, either by the plough or later P. real activity. At the corner where it returns to the SE the feature is deeper. Perhaps this indicates it was dug in 2 or 3 stages but this is impossible to determine. To recap - the SW → NE aligned section is shallower than the NW → SE section of gully.

Site Book References

Photo (film and photo number)

Digital: 106-1321 → 1322

Black and White:

Colour: —

Checked interpretation:

Basic Interpretation:

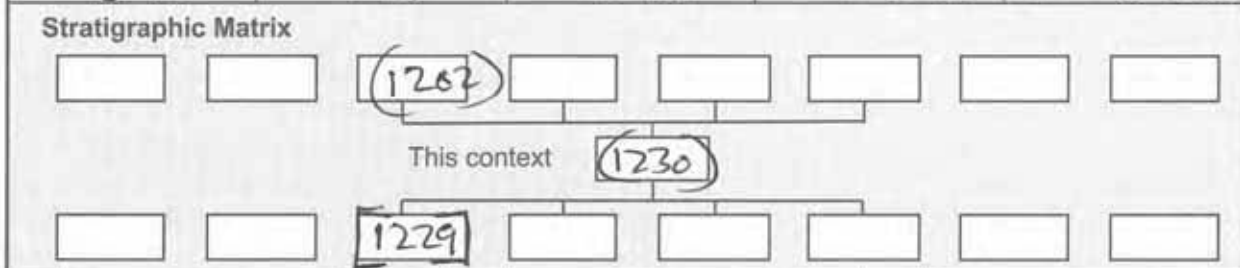
Basic Process:

CONTEXT RECORDING SHEET

SITE CODE: AERD.15	Location: Area 12	Grid Ref:	Type: Fill
			Context No.: 1230

DEPOSIT: 1. Colour: 1. mid reddish brown 2. Composition/Particle size: 2. Silty clay, 55% clay 3. Compaction: 3. Firm 4. Inclusions: 4. Frequent sub angular and sub rounded pebbles ranging from 75mm x 60mm to grit 5. Horizon clarity: 5. Good to moderate 6. Contamination risk: 6. low 7. Methods and conditions: 7. Trowel, dry sunny. 8. Other comments:	CUT: 1. Shape in plan 2. Corners 3. Sides 4. Base 5. Orientation 6. Other comments Draw profile overleaf
---	--

Plan No: G.P.S	Section No: 127	Lgth: Excavated 2.70m	Width: 0.42m
			Thickness/ max Depth: 0.23m



Earlier	Covered by: (1202)	Contemporary	Physical relationships	Later than	Covers:
	Filled by:		Feature Label:		Fill of: [1229]
	Cut by:		Includes:		Cuts:
	Butted by:		Same as:		Butts:

Interpretation and discussion:	Internal	External	Structural	Other
--------------------------------	----------	----------	------------	-------

Single fill, no finds.

The fill is quite stoney and ~~stoney~~ 'clayey'. It is consistent with being a ~~fill~~ backfill deposit.

Provisional date: Review ?

Registered Artefacts: X	Finds: <input type="checkbox"/> None <input checked="" type="checkbox"/> Pot <input type="checkbox"/> Bone <input type="checkbox"/> CBM <input type="checkbox"/> Flint <input type="checkbox"/> Metal <input type="checkbox"/> Glass <input type="checkbox"/> Wood
Environmental Samples: X	Specify anything not below: <input type="text"/>

Completed by: JA	Date: 24/1/16	Checked by:	Date:
-------------------------	----------------------	-------------	-------

Context No. 1230

Sketch of Profile/Plan

See [1229]

Levels

OD Highest:

OD Lowest:

OD Others

Other Information

Site Book References

Photo (film and photo number)

Digital: 106 - 1321 ⇒ 1322

~~Black and White:~~

~~Colour:~~

Checked interpretation:

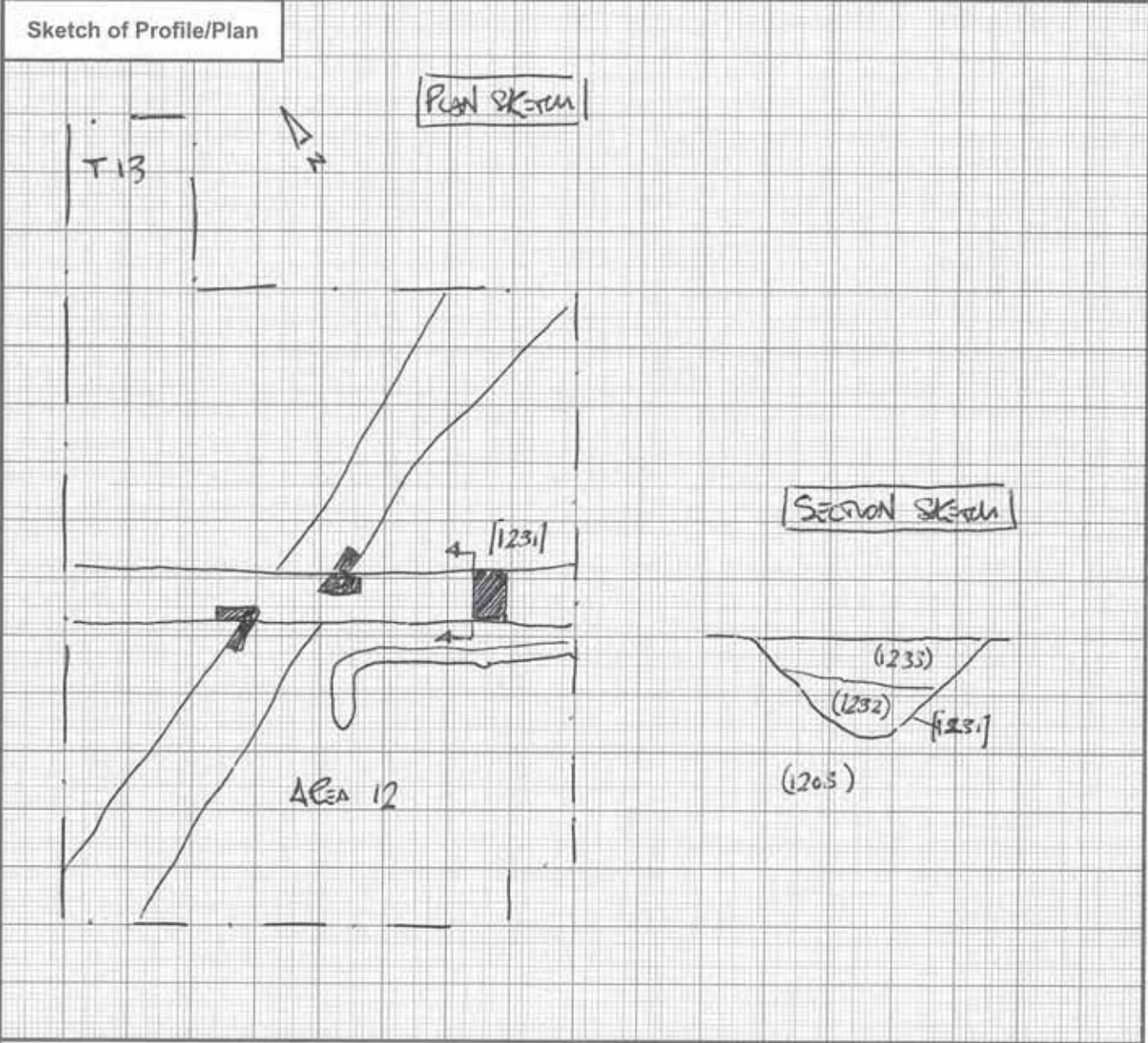
Basic Interpretation:

Basic Process:

CONTEXT RECORDING SHEET

SITE CODE: AER015	Location: AREA 12	Grid Ref: -	Type: cut	Context No. 1231						
DEPOSIT:		CUT:								
1. Colour	1. LINEAR	1. Shape in plan								
2. Composition/Particle size	2. -	2. Corners								
3. Compaction	3. V-SHAPED PROFILE	3. Sides								
4. Inclusions	4. FLINT BASE	4. Base								
5. Horizon clarity	5. NW/SE	5. Orientation								
6. Contamination risk	6. EXC. A 0.5m SLOT	6. Other comments								
7. Methods and conditions		Draw profile overleaf								
8. Other comments										
Plan No: GPS	Section No: 129	Lgth: >0.5m	Width: 1.6m	Thickness/ Depth: 0.51m						
Stratigraphic Matrix										
[]	[]	[]	(1232)	[]						
		This context								
[]	[]	[]	(1231)	[]						
		[]		(1203)						
Earlier	Covered by: (1202)	Contemporary	Physical relationships		Later than					
	Filled by: (1232) (1233)		Feature Label:	Covers:						
	Cut by:		Includes:	Fill of:						
	Butted by:		Same as:	Cuts: (1203)						
				Butts:						
Interpretation and discussion:			Internal	External <input checked="" type="checkbox"/>	Structural	Other				
cut of a NW/SE ditch segment.										
NO FINDS RECOVERED BUT THE SAME FEATURE HAS BEEN										
OBSERVED CUTTING THROUGH THE BIG MEDIEVAL DITCH.										
Provisional date: UNDER / MED OR LATER										
Registered Artefacts: -			Finds							
Environmental Samples: -			Specify anything not below							
			None	Pot	Bone	CBM	Flint	Metal	Glass	Wood
			<input checked="" type="checkbox"/>	<input type="checkbox"/>	<input type="checkbox"/>	<input type="checkbox"/>	<input type="checkbox"/>	<input type="checkbox"/>	<input type="checkbox"/>	<input type="checkbox"/>
Completed by: JCo		Date: 29.1.16	Checked by:		Date:					





Levels

OD Highest:	OD Lowest:	OD Others
-------------	------------	-----------

Other Information

Site Book References	Photo (film and photo number)
	Digital: 106-1329
	Black and White:
	Colour:

Checked interpretation:	Basic Interpretation:	Basic Process:
-------------------------	-----------------------	----------------

CONTEXT RECORDING SHEET

SITE CODE: AERD15	Location: AR-A12	Grid Ref: -	Type: FILL	Context No. 1232	
DEPOSIT:		CUT:			
1. Colour	1. MID GRAYISH ORANGE			1. Shape in plan	
2. Composition/Particle size	2. SANDY CLAY			2. Corners	
3. Compaction	3. FRABLE			3. Sides	
4. Inclusions	4. -			4. Base	
5. Horizon clarity	5. GOOD			5. Orientation	
6. Contamination risk	6. LOW			6. Other comments	
7. Methods and conditions				Draw profile overleaf	
8. Other comments	1. EXC. A 0.5m SLUR THROUGH A DIRTY.				
Plan No: GPJ	Section No: 129	Lgth: 70.5m	Width: 0.86m	Thickness/Depth: 0.31m	
Stratigraphic Matrix					
[]	[]	[]	(1233)	[]	
This context			(1232)	[]	
[]	[]	[]	[]	(1231)	
Earlier	Covered by:	(1233)		Later than	
	Filled by:				
	Cut by:				
	Butted by:				
Contemporary	Physical relationships			Covers:	
	Feature Label:				Fill of: (1231)
	Includes:				Cuts:
	Same as:				Butts:
Interpretation and discussion:					
		Internal	External <input checked="" type="checkbox"/>	Structural	
LOWER FILL OF [1231].					
SEEMS TO BE THE COMPLE OF EXC'D AS IT'S REALLY GRAVELLY.					
NO FINDS RECOVERED FROM THIS FILL					
Provisional date: UNDATED					
Registered Artefacts: -		Finds			
Environmental Samples: -		Specify anything not below			
		None <input checked="" type="checkbox"/>	Pot <input type="checkbox"/>	Bone <input type="checkbox"/>	
		CBM <input type="checkbox"/>	Flint <input type="checkbox"/>	Metal <input type="checkbox"/>	
		Glass <input type="checkbox"/>	Wood <input type="checkbox"/>		
Completed by: JCO	Date: 29.1.16	Checked by:	Date:		

Context No. (1232)

Sketch of Profile/Plan

° SEE [1231] FOR PLAN/SECTION SKETCHES

Levels

OD Highest:

OD Lowest:

OD Others

Other Information

Site Book References

Photo (film and photo number)

Digital: 106-1329

Black and White:

Colour:

Checked interpretation:

Basic Interpretation:

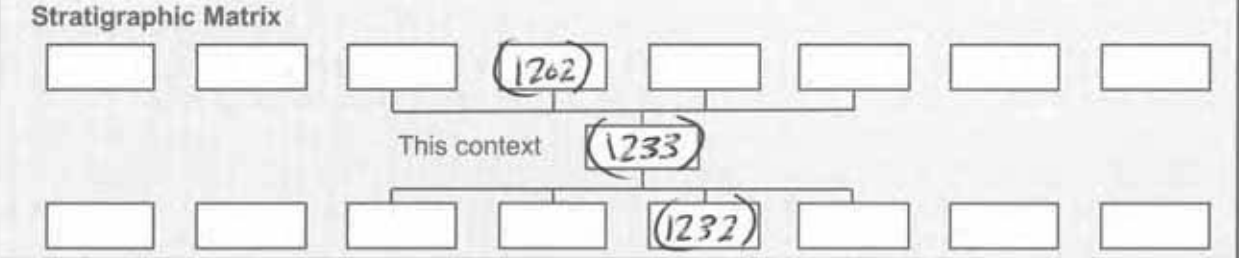
Basic Process:

CONTEXT RECORDING SHEET

SITE CODE: A=R015	Location: AR=A12	Grid Ref: -	Type: fill	Context No. 1233
-----------------------------	----------------------------	-----------------------	----------------------	----------------------------

DEPOSIT:	CUT:
1. Colour 1. LIGHT BROWN	1. Shape in plan
2. Composition/Particle size 2. Silty clay	2. Corners
3. Compaction 3. Soft	3. Sides
4. Inclusions	4. Base
5. Horizon clarity	5. Orientation
6. Contamination risk 4 -	6. Other comments
7. Methods and conditions	Draw profile overleaf
8. Other comments 5 - Good 6. low	
1. Exc. A 0.5m slot	

Plan No: GPS	Section No: 129	Lgth: 70.5m	Width: 1.6m	Thickness/Depth: 0.21m
------------------------	---------------------------	-----------------------	-----------------------	----------------------------------



Earlier	Covered by: (1202)	Contemporary	Physical relationships	Later than	Covers:
	Filled by:		Feature Label:		Fill of: [1231]
	Cut by:		Includes:		Cuts:
	Butted by:		Same as:		Butts:

Interpretation and discussion:	Internal	<input checked="" type="checkbox"/> External	Structural	Other
--------------------------------	----------	--	------------	-------

UPPER FILL OF DRUM SEGMENT [1231].

Silty deposit, natural process.

REPRESENTS DIPLOE PHASE.

NO FINDS RECOVERED FROM THIS INTERVENTION

Provisional date: UNDAED	
---------------------------------	--

Registered Artefacts: -	Finds
Environmental Samples: -	Specify anything not below
	<input checked="" type="checkbox"/> None <input type="checkbox"/> Pot <input type="checkbox"/> Bone <input type="checkbox"/> CBM <input type="checkbox"/> Flint <input type="checkbox"/> Metal <input type="checkbox"/> Glass <input type="checkbox"/> Wood

Completed by: Xo	Date: 29.1.16	Checked by:	Date:
-------------------------	----------------------	-------------	-------

Sketch of Profile/Plan

• SEE [1231] FOR PLAN/SECTION SKETCHES

Levels

OD Highest:

OD Lowest:

OD Others

Other Information

Site Book References

Photo (film and photo number)

Digital: 106-1329

Black and White:

Colour:

Checked interpretation:

Basic Interpretation:

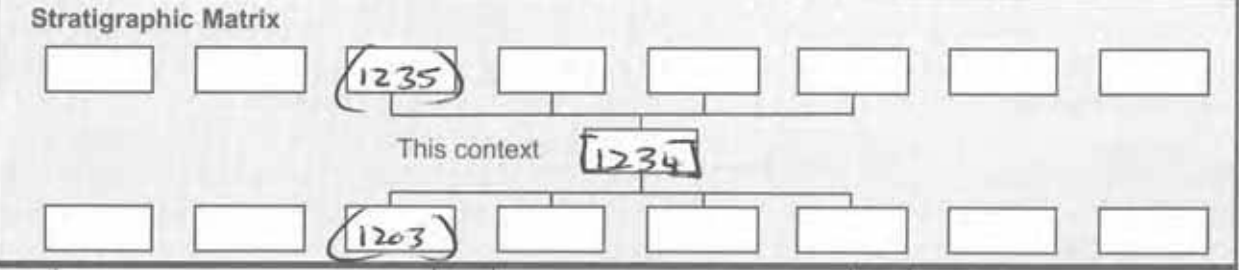
Basic Process:

CONTEXT RECORDING SHEET

SITE CODE: AERD 15	Location: Aren 12	Grid Ref:	Type: Cut
			Context No. 1234

DEPOSIT: 1. Colour 2. Composition/Particle size 3. Compaction 4. Inclusions 5. Horizon clarity 6. Contamination risk 7. Methods and conditions 8. Other comments	CUT: 1. Shape in plan 2. Corners 3. Sides 4. Base 5. Orientation 6. Other comments Draw profile overleaf
1. Sub oval 2. — 3. Slight gentle 33° steep in SW then steep 55° concave to base NE side steep 55° slightly concave. 4. broadly flat 5. — 6. Part of a group of pits/potholes 5 in total.	

Plan No: G.P.S	Section No: 131	Lgth: 0.64m	Width: Set 0.34m Total 0.55m	Thickness/Depth: 0.23m
--------------------------	---------------------------	-----------------------	---	----------------------------------



Earlier	Covered by:	Contemporary	Physical relationships	Later than	Covers:
	Filled by: (1235)(1236)		Feature Label:		Fill of:
	Cut by:		Includes:		Cuts: (1203)
	Butted by:		Same as:		Butts:

Interpretation and discussion:	Internal	External	Structural	Other
--------------------------------	----------	----------	------------	-------

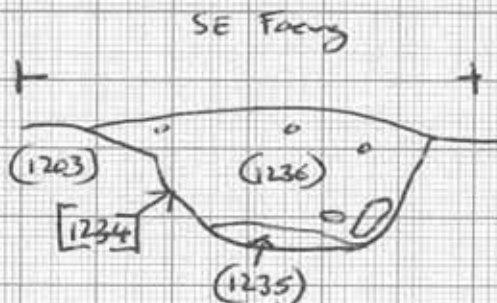
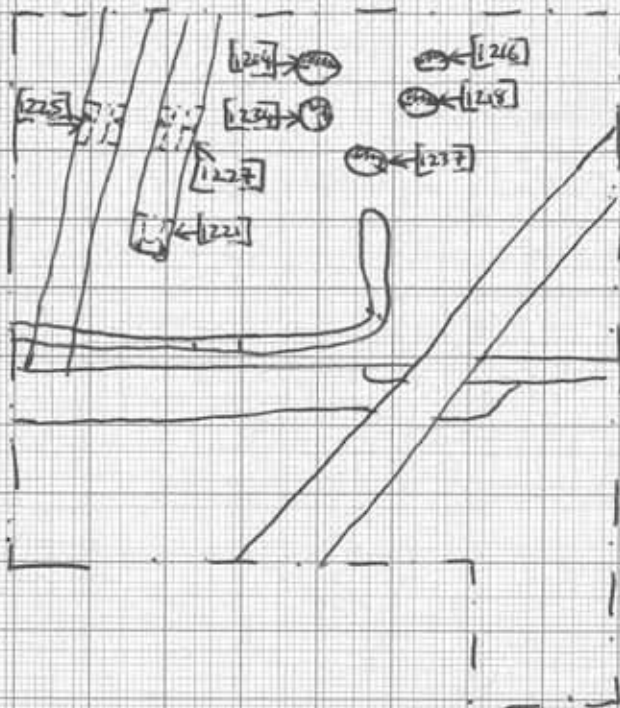
As said above part of a group of pits/potholes in the SW end of site. The group contains 5 pits/potholes [1216], [1218], [1237] + [1234]. Pottery possibly Neolithic. B. Age has been recovered from most of the pits. This pit [1234] contained possible medicine pot (finds to verify date). The pits are concentrated to the west side of this ditch [1225] + [1227]. No dating has been recovered cut present from these ditches. However [1225] has been shown to be stratigraphically →

Provisional date: **Neolithic / B Age?**

Registered Artefacts:	Finds: <input type="text"/>																
Environmental Samples:	Specify anything not below																
	<table style="width: 100%; text-align: center;"> <tr> <td>None</td> <td>Pot</td> <td>Bone</td> <td>CBM</td> <td>Flint</td> <td>Metal</td> <td>Glass</td> <td>Wood</td> </tr> <tr> <td><input type="checkbox"/></td> <td><input type="checkbox"/></td> <td><input type="checkbox"/></td> <td><input type="checkbox"/></td> <td><input type="checkbox"/></td> <td><input type="checkbox"/></td> <td><input type="checkbox"/></td> <td><input type="checkbox"/></td> </tr> </table>	None	Pot	Bone	CBM	Flint	Metal	Glass	Wood	<input type="checkbox"/>	<input type="checkbox"/>	<input type="checkbox"/>	<input type="checkbox"/>	<input type="checkbox"/>	<input type="checkbox"/>	<input type="checkbox"/>	<input type="checkbox"/>
None	Pot	Bone	CBM	Flint	Metal	Glass	Wood										
<input type="checkbox"/>	<input type="checkbox"/>	<input type="checkbox"/>	<input type="checkbox"/>	<input type="checkbox"/>	<input type="checkbox"/>	<input type="checkbox"/>	<input type="checkbox"/>										

Completed by: J.A	Date: 29/1/16	Checked by:	Date:
--------------------------	----------------------	-------------	-------

Sketch of Profile/Plan



Levels

OD Highest:

OD Lowest:

OD Others

Other Information One of the context features on site. Possible that these pits are positioned at the edge of an enclosure system.

[1234] Contained a lot of stones - relatively large that could be packing stones. Although not clear whether it is a pit or a posthole it seems probable that it is a posthole, due to these potential packing stones.

Site Book References

Photo (film and photo number)

Digital: 106-1330 → 1331

~~Black and White:~~

Colour:

Checked Interpretation:

Basic Interpretation:

Basic Process:

CONTEXT RECORDING SHEET

SITE CODE: AERD 15	Location: Area 12	Grid Ref:	Type: FU	Context No. 1235						
DEPOSIT:			CUT:							
1. Colour	1. Dark black		1. Shape in plan							
2. Composition/Particle size	2. humic, silty sand		2. Corners							
3. Compaction	3. soft		3. Sides							
4. Inclusions	4. Frequent rounded grit inclusions		4. Base							
5. Horizon clarity	5. Good		5. Orientation							
6. Contamination risk	6. low		6. Other comments							
7. Methods and conditions	7. bored, cloudy		Draw profile overleaf							
8. Other comments										
Plan No: G-P-5	Section No: 130	Lgth: Exposed 0.30m	Width: Exposed 0.17m	Thickness/ Depth: 0.04m						
Stratigraphic Matrix										
<input type="checkbox"/>	<input type="checkbox"/>	<input checked="" type="checkbox"/> (1236)	<input type="checkbox"/>	<input type="checkbox"/>						
This context <input checked="" type="checkbox"/> (1235)										
<input type="checkbox"/>	<input type="checkbox"/>	<input checked="" type="checkbox"/> (1234)	<input type="checkbox"/>	<input type="checkbox"/>						
Earlier	Covered by: <input checked="" type="checkbox"/> (1236)	Contemporary	Physical relationships		Later than					
	Filled by:		Feature Label:	Covers:						
	Cut by:		Includes:	Fill of: <input checked="" type="checkbox"/> (1234)						
	Butted by:		Same as:	Cuts:						
Butts:			Butts:							
Interpretation and discussion:			Internal	External	Structural	Other				
<p>lowest fill of 2. No Sinks</p> <p>The fill is quite 'pecky' and humic. It is possible that this fill is a post pipe. Difficult to determine as it is so thin</p> <p>Possible Post Pipe</p>										
Provisional date: Medieval?										
Registered Artefacts: <input checked="" type="checkbox"/> X			Finds: <input type="checkbox"/> Specify anything not below <input type="checkbox"/>							
Environmental Samples: <input checked="" type="checkbox"/> >			<input checked="" type="checkbox"/> None	<input type="checkbox"/> Pot	<input type="checkbox"/> Bone	<input type="checkbox"/> CBM	<input type="checkbox"/> Flint	<input type="checkbox"/> Metal	<input type="checkbox"/> Glass	<input type="checkbox"/> Wood
Completed by: J.A			Date: 29/1/16		Checked by:		Date:			

Context No. 1235

Sketch of Profile/Plan

Sec 1234

Levels

OD Highest:

OD Lowest:

OD Others

Other Information

Site Book References

Photo (film and photo number)

Digital: 106 - 1330 → 1331

~~Black and White:~~

~~Colour:~~

Checked interpretation:

Basic Interpretation:

Basic Process:

CONTEXT RECORDING SHEET

SITE CODE: AERD 15	Location: Area 12	Grid Ref:	Type: Fill	Context No. 1236						
DEPOSIT:			CUT:							
1. Colour	1. Mixed, mid reddish brown with dark brown bases			1. Shape in plan						
2. Composition/Particle size	2. loose → fine Slightly Silty Sand, 60% Silt			2. Corners						
3. Compaction	3. loose to firm			3. Sides						
4. Inclusions	4. Frequent Subangular + Subrounded Stone inclusions ranging from 100mm			4. Base						
5. Horizon clarity	5. Some to 25mm x 25mm. Rare			5. Orientation						
6. Contamination risk	6. pot, Rare flint.			6. Other comments						
7. Methods and conditions	7. Ground			Draw profile overleaf						
8. Other comments	8. low 9. Traced, cloudy									
Plan No: G-85	Section No: 131	Lgth: 0.64m	Width: Exposed 0.34m	Thickness/Depth: 0.17m						
Stratigraphic Matrix										
[]	[]	(1202)	[]	[]						
This context (1236)										
[]	[]	(1234)	[]	[]						
Earlier	Covered by:	Contemporary	Physical relationships	Later than						
	Filled by:		Feature Label:							
	Cut by:		Includes:							
	Butted by:		Same as:							
	(1202)			Covers: (1235)						
				Fill of: (1234)						
				Cuts:						
				Butts:						
Interpretation and discussion:										
		Internal	External	Structural	Other					
upper fill, lpc of pot found + lpc of burnt flint.										
The fill is quite mixed and contains some relatively large pebbles - (dimensional above).										
It seems probable this deposit is a bank fill deposit and represents post peaking and after material being redeposited once a post has been removed.										
Best Peaking:										
Provisional date: Neolithic, B. Age?										
Registered Artefacts:			Finds							
			Specify anything not below							
Environmental Samples:			None	Pot	Bone	CBM	Flint	Metal	Glass	Wood
			<input type="checkbox"/>	<input checked="" type="checkbox"/>	<input type="checkbox"/>	<input type="checkbox"/>	<input checked="" type="checkbox"/>	<input type="checkbox"/>	<input type="checkbox"/>	<input type="checkbox"/>
Completed by:		Date:	Checked by:		Date:					

Context No. 123C

Sketch of Profile/Plan

See [1234]

Levels

OD Highest:

OD Lowest:

OD Others

Other Information

Site Book References

Photo (film and photo number)

Digital: 106 - 1330 → 1331

Black and White:

Colour:

Checked interpretation:

Basic Interpretation:

Basic Process:

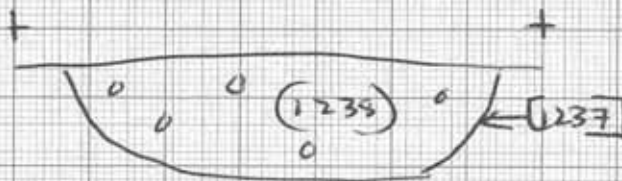
CONTEXT RECORDING SHEET

SITE CODE: AERP15	Location: Area 12	Grid Ref:	Type: cut	Context No. 1237						
DEPOSIT:			CUT:							
 1. Colour 2. Composition Particle size 3. Compaction 4. Inclusions 5. Horizon clarity 6. Contamination risk 7. Methods and conditions 8. Other comments 			1. Shape in plan 2. Corners 3. Sides 4. Base 5. Orientation 6. Other comments Draw profile overleaf							
1. Oval 2. — 3. Concrete moderate 45° 4. Flat 5. E → W 6. Part of a group of pits and postholes.										
Plan No: G.P.S	Section No: 130	Lgth: 0.62m	Width: slot 0.37m Total 0.62m	Thickness/Depth: 0.14m						
Stratigraphic Matrix										
[]	[]	(1238)	[]	[]						
		This context	[1237]							
[]	[]	(1203)	[]	[]						
Earlier	Covered by:	Contemporary	Physical relationships		Later than					
	Filled by: (1238)		Feature Label:			Covers:				
	Cut by:		Includes:			Fill of: TS				
	Butted by:		Same as:			Cuts: (1203)				
Interpretation and discussion:			Internal	External	Structural	Other				
See in conjunction with [1234] for greater interpretation										
Pit contains a great deal of pottery, which suggests it is a domestic waste pit as opposed to a posthole.										
Reguse Pit										
Provisional date:			Neolithic? B. Age							
Registered Artefacts:			Finds Specify anything not below []							
Environmental Samples:			None	Pot	Bone	CBM	Flint	Metal	Glass	Wood
Completed by: J-A			Date: 20/1/10	Checked by:		Date:				



Sketch of Profile/Plan

See [1234] for plan

North Facing
~~SE F~~

Levels

OD Highest:

OD Lowest:

OD Others

Other Information

Site Book References

Photo (film and photo number)

Digital: 106-1332 → 1333

~~Black and White:~~

Colour:

Checked interpretation:

Basic Interpretation:

Basic Process:

CONTEXT RECORDING SHEET

SITE CODE: AE2015	Location: Area 12	Grid Ref:	Type: Fill	Context No. 1238						
DEPOSIT:				CUT:						
1. Colour	1. light red to light reddish brown			1. Shape in plan						
2. Composition/Particle size	2. Silty sand 55% silt			2. Corners						
3. Compaction	3. Firm to loose			3. Sides						
4. Inclusions	4. Frequent to abundant subangular + subrounded pebble inclusions ranging from 75mm x 20mm to 10mm x 5mm. Frequent pot, rare charcoal			4. Base						
5. Horizon clarity	5. Good			5. Orientation						
6. Contamination risk	6. low			6. Other comments						
7. Methods and conditions	7. hand, cloudy			Draw profile overleaf						
8. Other comments										
Plan No: G-P-S	Section No: 130	Lgth: 0.62m	Width: Slot 0.37m Total 0.62m	Thickness/ Depth 0.14m						
Stratigraphic Matrix										
[]	[]	(1202)	[]	[]						
This context [1238]										
[]	[]	[1237]	[]	[]						
Earlier	Covered by:	Contemporary	Physical relationships	Later than	Covers:					
	Filled by:		Feature Label:		Fill of: [1237]					
	Cut by:		Includes:		Cuts:					
	Butted by:		Same as:		Butts:					
Interpretation and discussion:										
		Internal	External	Structural	Other					
Single fill occasional to frequent pot,										
Probable refuse fill based on the frequency of the pottery inclusions and the rare charcoal streaks.										
Pottery appears reddish → B. Age in date, finds to verify.										
Refuse fill										
Provisional date: Medieval?										
Registered Artefacts: X			Finds							
Environmental Samples: X			Specify anything not below							
			No	Pot	Bone	CBM	Flint	Metal	Glass	Wood
			<input checked="" type="checkbox"/>	<input checked="" type="checkbox"/>	<input type="checkbox"/>	<input type="checkbox"/>	<input type="checkbox"/>	<input type="checkbox"/>	<input type="checkbox"/>	<input type="checkbox"/>
Completed by: J-A	Date: 24/1/16	Checked by:	Date:							



Sketch of Profile/Plan

See [1234] + [1337]

Levels

OD Highest:

OD Lowest:

OD Others:

Other Information

Site Book References

Photo (film and photo number)

Digital: 106 - 1332 → 1333

~~Black and White:~~~~Colour:~~

Checked interpretation:

Basic Interpretation:

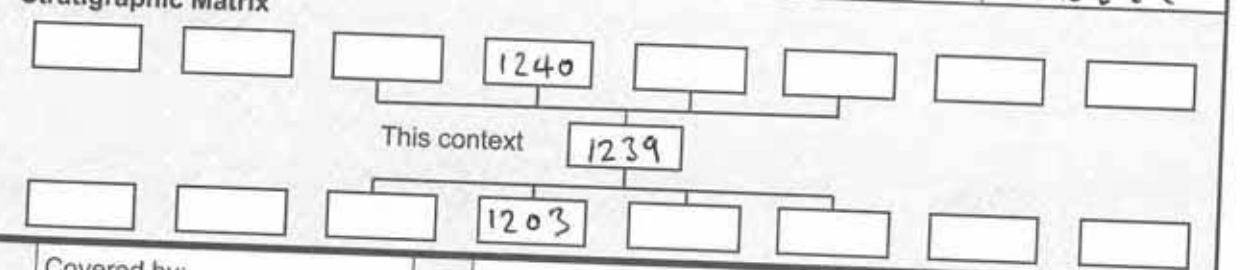
Basic Process:

CONTEXT RECORDING SHEET

SITE CODE: AERD 15	Location: Area 12	Grid Ref:	Type: cut
DEPOSIT:			Context No. 1239

1. Colour 1. linear 2. Composition/Particle size 2. N/A 3. Compaction 3. steep/only partly excavated 4. Inclusions 4. N/A 5. Horizon clarity 5. steep SE-NW 6. Contamination risk 6. Relationship slot. 7. Methods and conditions 7. - 8. Other comments	CUT: 1. Shape in plan 2. Corners 3. Sides 4. Base 5. Orientation 6. Other comments Draw profile overleaf
---	--

Plan No: CPS	Section No: 132	Lgth: 1.3m within slot	Width: 0.5m to 6.0E	Thickness/Depth: 0.56m to 6.0E
---------------------	------------------------	-------------------------------	----------------------------	---------------------------------------



Earlier	Covered by: -	Contemporary	Physical relationships		Later than	
	Filled by: (1240) (1241)		Feature Label:			Covers: -
	Cut by: [1242]		Includes:			Fill of: -
	Butted by: -		Same as: [1244] [1231]			Cuts: [1203]
				Butts: -		

Interpretation and discussion:

	Internal	External	Structural	Other
SE-NW running ditch. Ditch appears to be cut by ditch [1242] and terminates at its NW end. No finds retrieved				

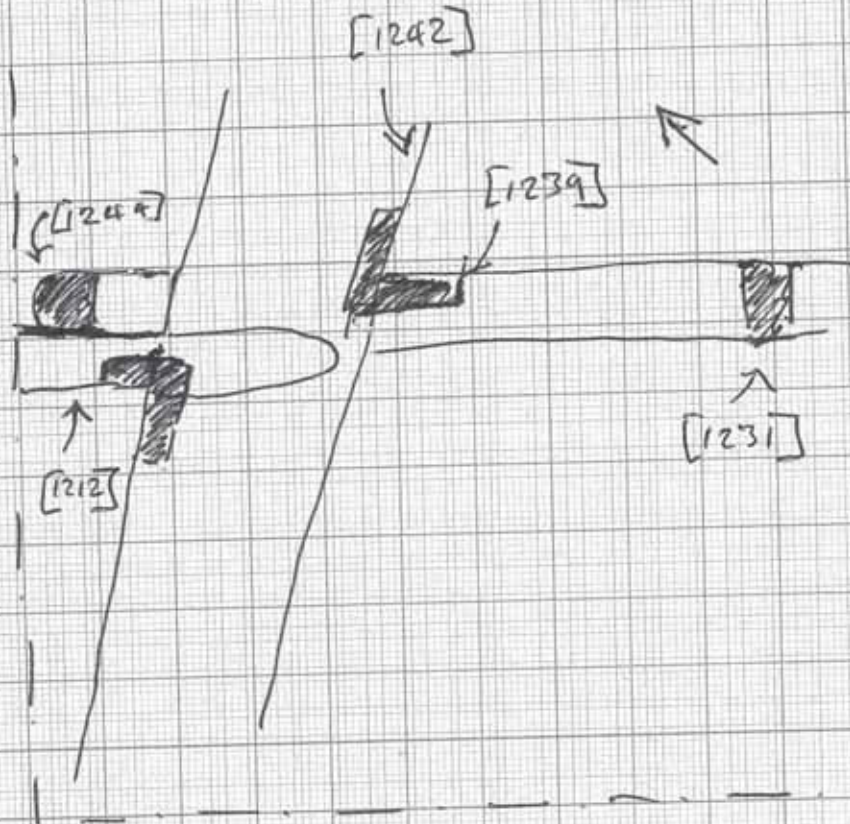
Provisional date: **Roman?**

Registered Artefacts: X	Finds: <input checked="" type="checkbox"/> None <input type="checkbox"/> Pot <input type="checkbox"/> Bone <input type="checkbox"/> CBM <input type="checkbox"/> Flint <input type="checkbox"/> Metal <input type="checkbox"/> Glass <input type="checkbox"/> Wood
Environmental Samples: X	

Completed by: **lh** Date: **29.1.16** Checked by: _____ Date: _____

Cotswold Archaeology

Sketch of Profile/Plan



Plan not to scale

Levels

OD Highest:

OD Lowest:

OD Others

Other Information

Site Book References

Photo (film and photo number)

Digital: 106 - 1337/1338

Black and White:

Colour:

Checked interpretation:

Basic Interpretation:

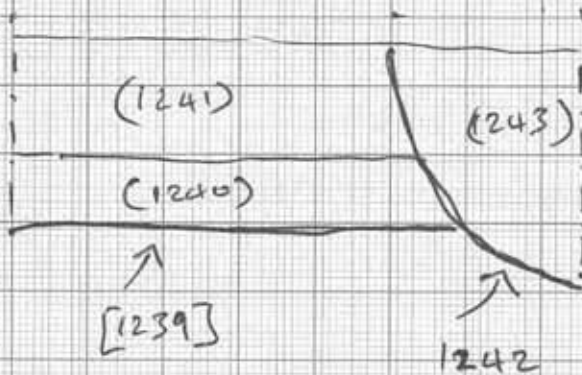
Basic Process:

CONTEXT RECORDING SHEET

SITE CODE: AER015	Location: Area 12	Grid Ref:	Type: FILL Fill	Context No. 1240					
DEPOSIT:			CUT:						
1. Colour	1. mid grey brown		1. Shape in plan						
2. Composition/Particle size	2. sand silt		2. Corners						
3. Compaction	3. friable		3. Sides						
4. Inclusions	4. freq frequent gravel/stone > 50mm		4. Base						
5. Horizon clarity	5. moderate		5. Orientation						
6. Contamination risk	6. moderate		6. Other comments						
7. Methods and conditions	7. Mattock / trowel / windy		Draw profile overleaf						
8. Other comments	8. -								
Plan No:	Section No:	Lgth:	Width:	Thickness/Depth:					
GPS	132	1.3m to L.O.E	0.5m L.O.E	0.2m to L.O.E					
Stratigraphic Matrix									
			1241						
			This context	1240					
			1239						
Earlier	Covered by:	Contemporary	Physical relationships		Later than				
	Filled by:		Feature Label:	Covers:					
	Cut by:		Includes:	Fill of:					
	Butted by:		Same as:	Cuts:					
	(1241)			(1203)					
	-		-	[1239]					
	[1242]		-	-					
	-		-	-					
Interpretation and discussion:									
		Internal	<input checked="" type="checkbox"/> External	Structural	Other				
lower fill at [1239] - perhaps primary fill due to erosion of edges. no finds retrieved									
Provisional date: - ? -									
Registered Artefacts:		Finds							
x		Specify anything not below							
Environmental Samples:		None	Pot	Bone	CBM	Flint	Metal	Glass	Wood
x		<input checked="" type="checkbox"/>	<input type="checkbox"/>	<input type="checkbox"/>	<input type="checkbox"/>	<input type="checkbox"/>	<input type="checkbox"/>	<input type="checkbox"/>	<input type="checkbox"/>
Completed by: an		Date: 29.1.16		Checked by:		Date:			



Sketch of Profile/Plan



Levels

OD Highest:

OD Lowest:

OD Others

Other Information

Site Book References

Photo (film and photo number)

Digital: 106-1337/1338

Black and White:

Colour:

Checked interpretation:

Basic Interpretation:

Basic Process:

CONTEXT RECORDING SHEET

SITE CODE: AERD 15	Location: Area 12	Grid Ref:	Type: Fill	Context No. 1241	
DEPOSIT:		CUT:			
1. Colour	1. mid brown	1. Shape in plan			
2. Composition/Particle size	2. Sand Silt	2. Corners			
3. Compaction	3. Friable	3. Sides			
4. Inclusions	4. -	4. Base			
5. Horizon clarity	5. moderate	5. Orientation			
6. Contamination risk	6. moderate	6. Other comments			
7. Methods and conditions	7. Mattock / trowel	Draw profile overleaf			
8. Other comments	8. -				
Plan No: CPS	Section No: 152	Lgth: 1.17m to 1.0.E	Width: 0.5m to 1.0.E	Thickness/Depth: 0.36m	
Stratigraphic Matrix					
[]	[]	[]	1242	[]	
This context 1241					
[]	[]	[]	1240	[]	
Earlier	Covered by: (1202)	Contemporary	Physical relationships		
	Filled by: -		Feature Label: -	Later than	
	Cut by: [1242]		Includes: -		Covers: (1240)
	Butted by: -		Same as: -		Fill of: [1239]
		Cuts: -			
			Butts: -		
Interpretation and discussion:					
		Internal	External	Structural	
Other					
Upper fill of ditch 1239 [1239] less stony than fill (1240) below. maybe result of natural silting? No finds retrieved					
Provisional date: -?-					
Registered Artefacts: x		Finds			
Environmental Samples: <		Specify anything not below []			
		None <input checked="" type="checkbox"/>	Pot <input type="checkbox"/>	Bone <input type="checkbox"/>	
		CBM <input type="checkbox"/>	Flint <input type="checkbox"/>	Metal <input type="checkbox"/>	
		Glass <input type="checkbox"/>	Wood <input type="checkbox"/>		
Completed by: un	Date: 29.1.16	Checked by:	Date:		

un

Oxford Archaeology
 1000
 1000

Sketch of Profile/Plan

see [1239]
+ (1240)

Levels

OD Highest:

OD Lowest:

OD Others

Other Information

Site Book References

Photo (film and photo number)

Digital: 106-1737/1338

Black and White:

Colour:

Checked interpretation:

Basic Interpretation:

Basic Process:

CONTEXT RECORDING SHEET

SITE CODE: A2205	Location: Area 12	Grid Ref:	Type: Cut	Context No. 1242					
DEPOSIT:				CUT:					
1. Colour	1. Linear			1. Shape in plan					
2. Composition/Particle size	2. N/A			2. Corners					
3. Compaction	3. Shale			3. Sides					
4. Inclusions	4. N/A			4. Base					
5. Horizon clarity	5. NE-SW			5. Orientation					
6. Contamination risk	6. Relationship slot			6. Other comments					
7. Methods and conditions				Draw profile overleaf					
8. Other comments									
Plan No: GPS	Section No: 132	Lgth: 1.4m within slot	Width: 0.5m to 1.0m E	Thickness/Depth: 0.68m in slot					
Stratigraphic Matrix									
[]	[]	[]	1243	[]					
This context		1242							
[]	[]	[]	1241	[]					
Earlier	Covered by:	Contemporary	Physical relationships	Covers:					
	Filled by: (1243)		Feature Label:	Fill of:					
	Cut by: [1212]		Includes:	Cuts: (1241), (1240), (1243), (1203)					
	Butted by:		Same as: [1214]	Butts:					
Interpretation and discussion:			<input type="checkbox"/> Internal	<input checked="" type="checkbox"/> External					
Appears to be ditch running NE-SW cutting ditch [1239] and cut by ditch [1212]. Possibly medieval due to spot date in earlier slot. No finds retrieved			<input type="checkbox"/> Structural	<input type="checkbox"/> Other					
			Provisional date: medieval?						
Registered Artefacts: <		Finds							
Environmental Samples: <		Specify anything not below							
		None	Pot	Bone	CBM	Flint	Metal	Glass	Wood
		<input checked="" type="checkbox"/>	<input type="checkbox"/>	<input type="checkbox"/>	<input type="checkbox"/>	<input type="checkbox"/>	<input type="checkbox"/>	<input type="checkbox"/>	<input type="checkbox"/>
Completed by: uh	Date: 29.1.16	Checked by:		Date:					



Context No. 1242

Sketch of Profile/Plan

see (1239)
(1240)

Levels

OD Highest:

OD Lowest:

OD Others

Other Information

Site Book References

Photo (film and photo number) 106-1337/1338

Digital: ~~106-1337~~ / 1338

Black and White:

Colour:

Checked interpretation:

Basic Interpretation:

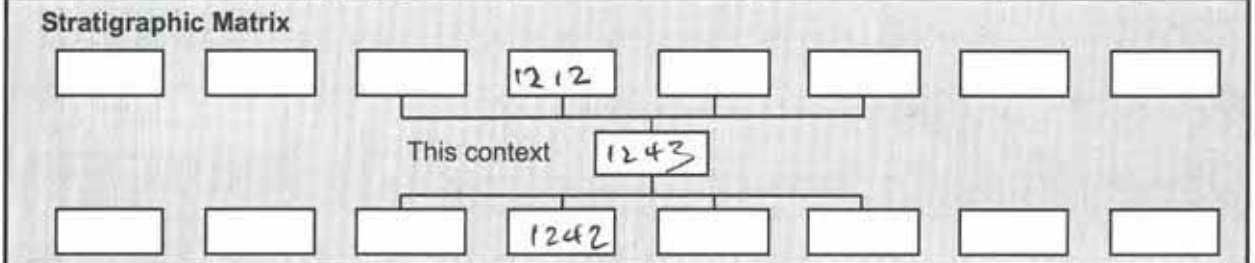
Basic Process:

CONTEXT RECORDING SHEET

SITE CODE: A62015	Location: Area 12	Grid Ref:	Type: Fill	Context No. 1243
-----------------------------	-----------------------------	-----------	----------------------	----------------------------

DEPOSIT: 1. Colour: 1. mid reddish brown 2. Composition/Particle size: 2. sand sand silt 3. Compaction: 3. frequent gravel / occasional stone 4. Inclusions: 4. friable ↗ 7 5mm 5. Horizon clarity: 5. moderate 6. Contamination risk: 6. moderate 7. Methods and conditions: 7. mattock / trowel 8. Other comments: 8. -	CUT: 1. Shape in plan 2. Corners 3. Sides 4. Base 5. Orientation 6. Other comments Draw profile overleaf
--	---

Plan No: GPS	Section No: 132	Lgth: 1.4m within slot	Width: 0.5m to L.O.E	Thickness/Depth: 0.68m in slot
---------------------	------------------------	-------------------------------	-----------------------------	---------------------------------------



Earlier	Covered by: (1203)	Contemporary	Physical relationships	Later than	Covers: (1203)
	Filled by: -		Feature Label: -		Fill of: [1242]
	Cut by: [1212]		Includes: -		Cuts: -
	Butted by: -		Same as: -		Butts: -

Interpretation and discussion:

	Internal	<u>External</u>	Structural	Other
--	----------	-----------------	------------	-------

Fill of possible medieval ditch (1242). Maybe result of natural silting? No finds retrieved

Provisional date: **med?**

Registered Artefacts: x	Finds: Specify anything not below
Environmental Samples: x	<input checked="" type="checkbox"/> None <input type="checkbox"/> Pot <input type="checkbox"/> Bone <input type="checkbox"/> CBM <input type="checkbox"/> Flint <input type="checkbox"/> Metal <input type="checkbox"/> Glass <input type="checkbox"/> Wood
Completed by: GW	Date: 29.1.16 Checked by: Date:



Context No. 1243

Sketch of Profile/Plan

See [1231]
(1240)

Levels

OD Highest:	OD Lowest:	OD Others
-------------	------------	-----------

Other Information

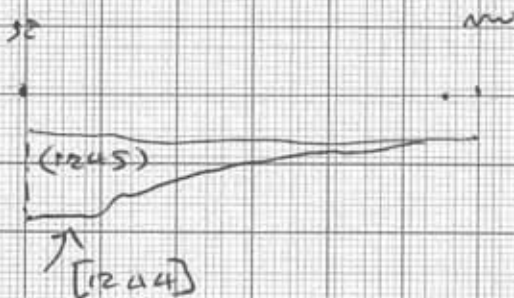
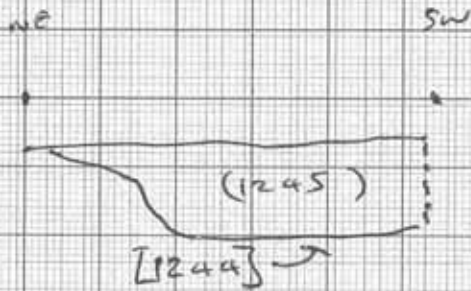
Site Book References

Photo (film and photo number)
Digital: 106 - 1337/1338
Black and White:
Colour:

Checked Interpretation:	Basic Interpretation:	Basic Process:
-------------------------	-----------------------	----------------

Sketch of Profile/Plan

see [1239] for sketch plan



Levels

OD Highest:

OD Lowest:

OD Others

Other Information

Site Book References

Photo (film and photo number)

Digital: 106-1334 / 1336

Black and White:

Colour:

Checked Interpretation:

Basic Interpretation:

Basic Process:

CONTEXT RECORDING SHEET

SITE CODE: AERD15	Location: Area 12	Grid Ref:	Type: Fill	Context No. 1245								
DEPOSIT:		CUT:										
1. Colour	1. mid brown	1. Shape in plan	Draw profile overleaf									
2. Composition/Particle size	2. SPS Sand Silt	2. Corners										
3. Compaction	3. frequent gravel / occasional stone	3. Sides										
4. Inclusions	> Sown	4. Base										
5. Horizon clarity	4. Faint	5. Orientation										
6. Contamination risk	5. moderate	6. Other comments										
7. Methods and conditions	6. moderate											
8. Other comments	7. PA Trench											
	8. -											
Plan No:	Section No:	Lgth:	Width:	Thickness/Depth:								
APS	133	0.95m within slot	1m	0.3m								
Stratigraphic Matrix												
[]	[]	[]	1242	[]	[]	[]	[]					
			This context				1245					
[]	[]	[]	124A	[]	[]	[]	[]					
Earlier	Covered by:	Contemporary	Physical relationships		Later than	Covers:						
	Filled by:		Feature Label:	Fill of:								
	Cut by:		Includes:	Cuts:								
	Butted by:		Same as:	Butts:								
	(1203)					(1203)						
	-		-			[1244]						
	[1242]		-			-						
	-					-						
Interpretation and discussion:					Internal	<u>External</u>	Structural	Other				
Fill of ditch terminus [1244] and cut by possible medieval ditch [1242]. No finds retrieved												
Provisional date: ?												
Registered Artefacts: <					Finds							
Environmental Samples: >					Specify anything not below							
					None	Pot	Bone	CBM	Flint	Metal	Glass	Wood
					<input checked="" type="checkbox"/>	<input type="checkbox"/>	<input type="checkbox"/>	<input type="checkbox"/>	<input type="checkbox"/>	<input type="checkbox"/>	<input type="checkbox"/>	<input type="checkbox"/>
Completed by: AG			Date: 29.1.16		Checked by:			Date:				



Context No. 1245

Sketch of Profile/Plan

See [1239]
+ (1244)

Levels

OD Highest:

OD Lowest:

OD Others

Other Information

Site Book References

Photo (film and photo number)

Digital: 106 - 1334 / 1336

Black and White:

Colour:

Checked interpretation:

Basic Interpretation:

Basic Process:

TRENCH RECORDING FORM

SITE NAME EVERER ROAD, TOPSWAY		SITE CODE AER015		AREA N/A		TRENCH No. 13	
Length		Width 1.9m		Ground level (AOD) N/A		Max. depth	
Plan Nos	Section Nos	Colour photos Film Frames	B & W photos Film Frames	Digital Photos	Co-ordinates <input type="checkbox"/> Site Grid <input type="checkbox"/> OS		
GPS	13.1 13.2 13.3	106-1306, 1307, 1312					
Context No.	Context type	Description			Dimensions	Context Sheet	
1300	LAYER	TOPSOIL					
1301	LAYER	SUBSOIL					
1302	LAYER	NATURAL SUBSTRATE					
1303	CUT	CUT OF A GULLY TERMINUS				✓	
1304	FILL	FILL OF [1303]				✓	
1305	CUT	CUT OF A DITCH				✓	
1306	FILL	FILL OF [1305]				✓	
1307	CUT	CUT OF A DITCH				✓	
1308	FILL	FILL OF [1307]				✓	
FINDS NONE							
Material	Context No.	Qty	Material	Context No.	Qty		
/			/				
△ Registered Artefact No. -			◇ Sample Nos -				
Recorded by: JCO		Date: 27/1/16		Checked by:		Date	





PLAN SKETCH

TRENCH 13

[307]



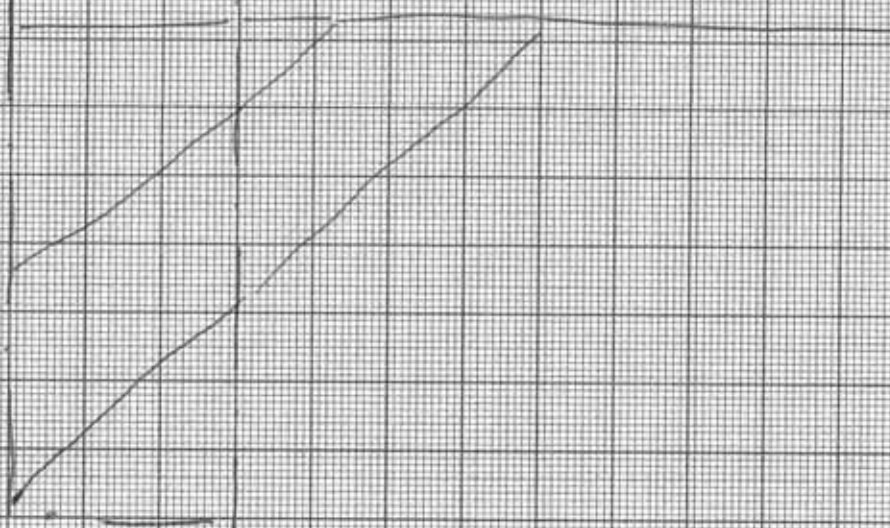
[300]



[303]



AREA 12

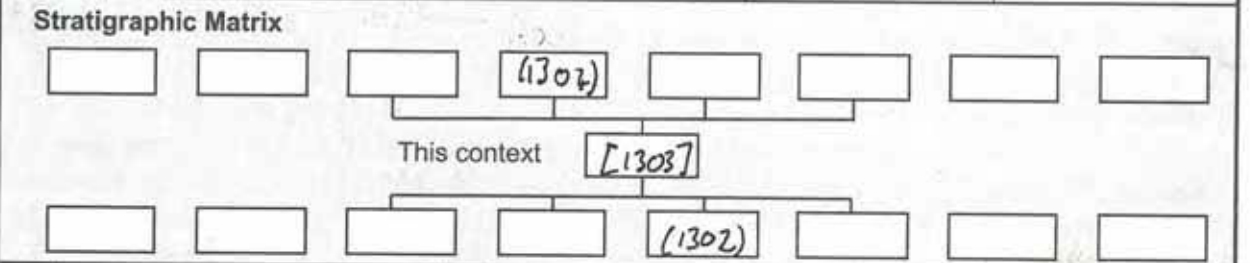


CONTEXT RECORDING SHEET

SITE CODE: AERO 15	Location: Area 13	Grid Ref:	Type: CUT	Context No. [1303]
-----------------------	----------------------	-----------	--------------	-----------------------

DEPOSIT:		CUT:	
1. Colour	1. Terminal section, semicircular	1. Shape in plan	
2. Composition/Particle size	2. Covered ends on section w/ semicircular terminal end.	2. Corners	
3. Compaction	3. gentle slopes	3. Sides	
4. Inclusions		4. Base	
5. Horizon clarity	4. Flat base w/ gentle concave sides	5. Orientation	
6. Contamination risk		6. Other comments	
7. Methods and conditions		Draw profile overleaf	
8. Other comments	5. NE-SW w/ terminal end at NW		
6. /			

Plan No: 1301	Section No:	Lgth: 54cm	Width: >80cm	Thickness/ Depth: 16cm
------------------	-------------	---------------	-----------------	------------------------------



Earlier	Covered by:	Contemporary	Physical relationships	Later than	Covers:
	Filled by: (1304)		Feature Label:		Fill of:
	Cut by:		Includes:		Cuts: (1302)
	Butted by:		Same as:		Butts:

Interpretation and discussion:

Internal	External	Structural	Other
----------	----------	------------	-------

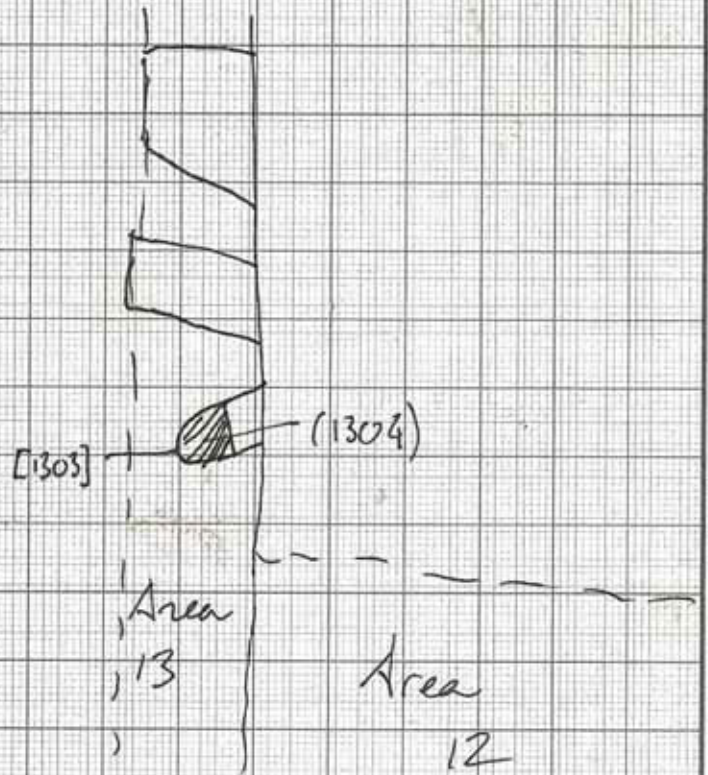
Single filled ditch w/ terminal end.
Undated

Provisional date: Undated

Registered Artefacts:	Findings
Environmental Samples:	Specify anything not below
	None <input checked="" type="checkbox"/> Pot <input type="checkbox"/> Bone <input type="checkbox"/> CBM <input type="checkbox"/> Flint <input type="checkbox"/> Metal <input type="checkbox"/> Glass <input type="checkbox"/> Wood <input type="checkbox"/>

Completed by: JNL Date: 27/1/15 Checked by: Date:

Sketch of Profile/Plan



Levels

OD Highest: \

OD Lowest: \

OD Others: \

Other Information

Site Book References

Photo (film and photo number)

Digital: 106-1306

Black and White: \

Colour: \

Checked interpretation:

Basic Interpretation:

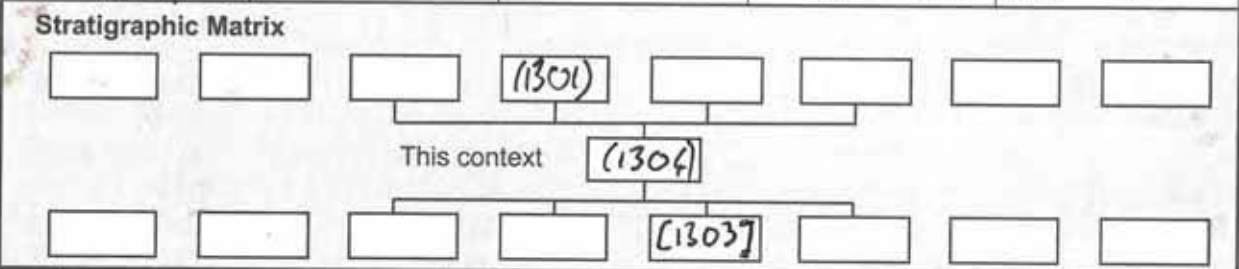
Basic Process:

CONTEXT RECORDING SHEET

SITE CODE: AERD 15	Location: Area 13	Grid Ref:	Type: FILL	Context No. (1304)
------------------------------	-----------------------------	-----------	----------------------	------------------------------

DEPOSIT: 1. Colour: 1. Reddish Brown 2. Composition/Particle size: 2. Granular, 0-15mm clayey silt 3. Compaction: 3. loosely compacted 4. Inclusions: 5. Horizon clarity: 4. 30% gravel w/ inclusions 5mm-15mm 6. Contamination risk: 7. Methods and conditions: 5. Mechanical 8. Other comments: 6. low	CUT: 1. Shape in plan 2. Corners 3. Sides 4. Base 5. Orientation 6. Other comments Draw profile overleaf
7. Half-sectioning of terminal end of ditch 8. /	

Plan No: 1301	Section No:	Lgth: 56cm	Width: >80cm	Thickness/Depth: 14cm ^{max}
-------------------------	-------------	-------------------	------------------------	---



Earlier	Covered by: (1301)	Contemporary	Physical relationships		Later than	Covers:
	Filled by:		Feature Label:	Fill of: [1303]		
	Cut by:		Includes:	Cuts:		
	Butted by:		Same as:	Butts:		

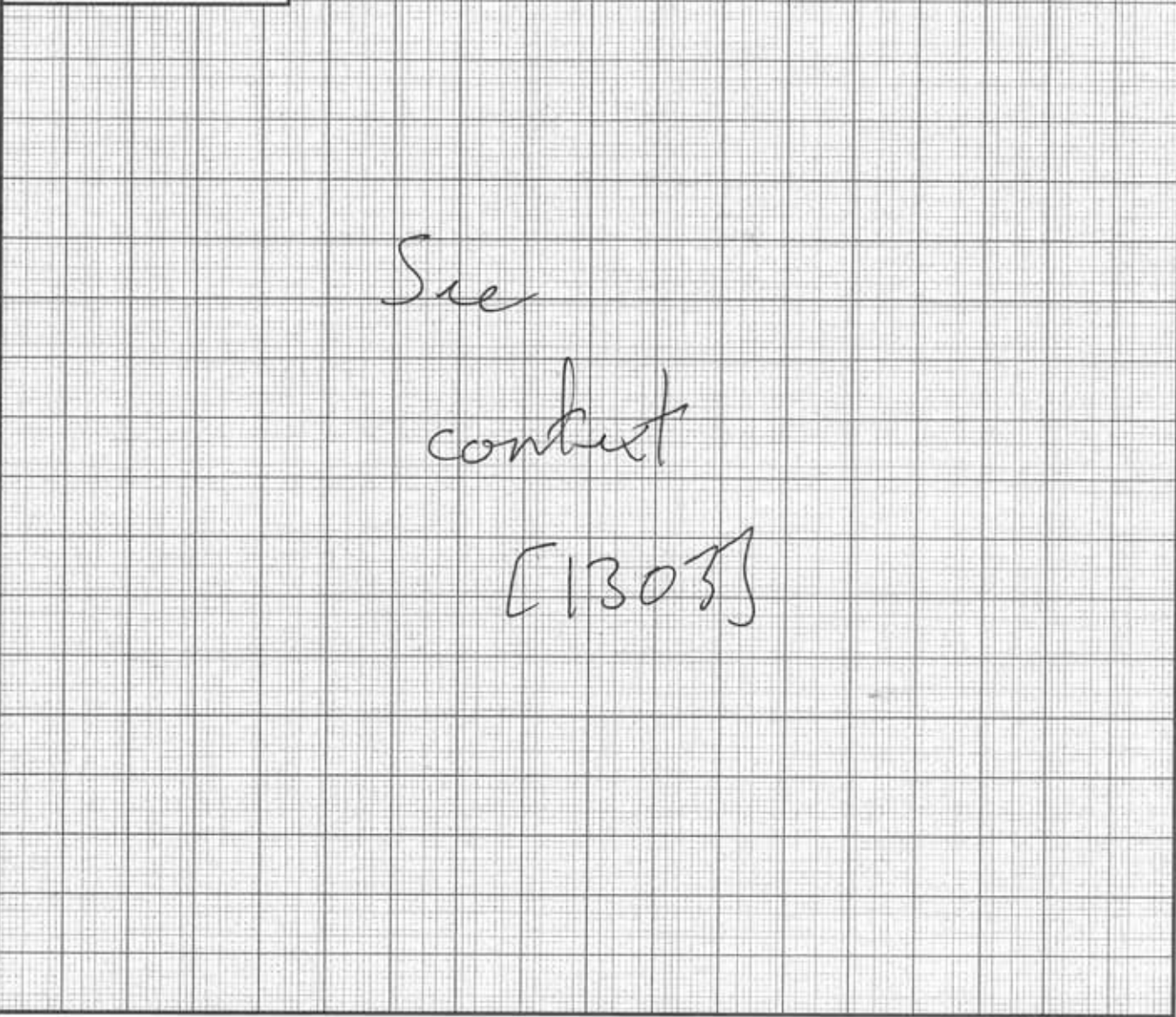
Interpretation and discussion:

Slightly filled ditch w/ terminal end. Undated	Internal	External	Structural	Other
---	----------	----------	------------	-------

Provisional date: Undated	Registered Artefacts: / Environmental Samples: /
Finds Specify anything not below None <input checked="" type="checkbox"/> Pot <input type="checkbox"/> Bone <input type="checkbox"/> CBM <input type="checkbox"/> Flint <input type="checkbox"/> Metal <input type="checkbox"/> Glass <input type="checkbox"/> Wood <input type="checkbox"/>	
Completed by: JNC	Date: 27/1/15
Checked by:	Date:

Context No. 1306

Sketch of Profile/Plan



Levels

OD Highest: OD Lowest: OD Others

Other Information

Site Book References

Photo (film and photo number)
Digital: 166-1306
Black and White: /
Colour:

Checked interpretation:

Basic Interpretation:

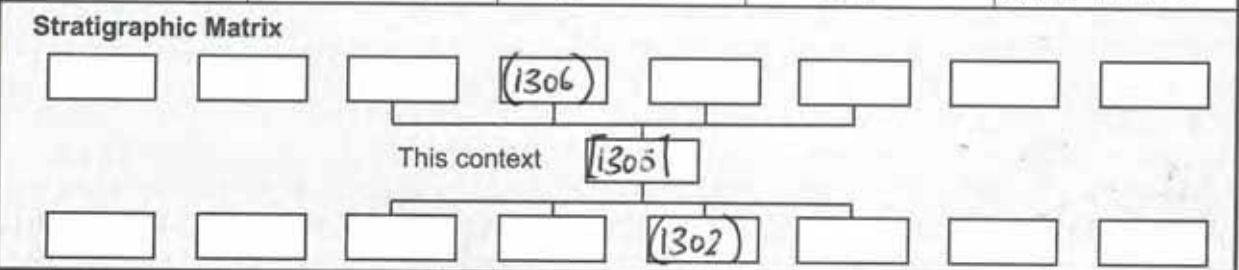
Basic Process:

CONTEXT RECORDING SHEET

SITE CODE: AERD 13	Location: TR-NCH 13	Grid Ref: N/A	Type: Cut	Context No. 1305
------------------------------	-------------------------------	-------------------------	---------------------	----------------------------

DEPOSIT: 1. Colour: 1. LINEAR 2. Composition/Particle size: 2. - 3. Compaction: 3. U-SHAPED PROFILE. MODERATE SLOPING SIDES. 4. Inclusions: 5. Horizon clarity: 6. Contamination risk: 7. Methods and conditions: 4. FLAT BASE 8. Other comments: 5. NE/SW 6. EXC. A 0.07m SLOT.	CUT: 1. Shape in plan 2. Corners 3. Sides 4. Base 5. Orientation 6. Other comments Draw profile overleaf
--	--

Plan No: GPS	Section No: 13.2	Lgth: >0.07m	Width: 0.7m	Thickness/Depth: 0.18m
---------------------	-------------------------	------------------------	--------------------	-------------------------------



Earlier	Covered by: (1301)	Contemporary	Physical relationships		Later than	Covers:
	Filled by: (1306)		Feature Label:			Fill of:
	Cut by:		Includes:			Cuts: (1302) NAT.
	Butted by:		Same as:			Butts:

Interpretation and discussion:	Internal	<input checked="" type="checkbox"/>	External	Structural	Other
--------------------------------	----------	-------------------------------------	----------	------------	-------

CUT OF A NE/SW QUADRANT DITCH IDENTIFIED IN THE N END OF ADDITIONAL TR-NCH 13. THIS IS THE FIRST TIME THAT THIS FEATURE HAS BEEN EXPOSED IN THE WHOLE SITE. NO MATERIAL EVIDENCE HAS BEEN RECOVERED FROM THIS FEATURE. CLEARLY SEALED BY THE SUBSOIL. REPRESENTS CONSTRUCTION PHASE.

Provisional date: UNDATED

Registered Artefacts: -	Finds: <input type="checkbox"/> None <input type="checkbox"/> Pot <input type="checkbox"/> Bone <input type="checkbox"/> CBM <input type="checkbox"/> Flint <input type="checkbox"/> Metal <input type="checkbox"/> Glass <input type="checkbox"/> Wood Specify anything not below: <input type="checkbox"/>
Environmental Samples: -	<input checked="" type="checkbox"/> <input type="checkbox"/> <input type="checkbox"/> <input type="checkbox"/> <input type="checkbox"/> <input type="checkbox"/> <input type="checkbox"/> <input type="checkbox"/>

Completed by: JCO	Date: 27/1/16	Checked by:	Date:
--------------------------	----------------------	-------------	-------

Sketch of Profile/Plan

PLAN SKETCH



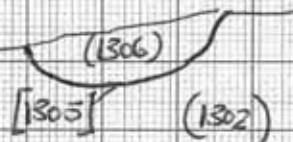
TRANCH 13

[1303]



AREA 12

SECTION SKETCH



Levels

OD Highest:

OD Lowest:

OD Others

Other Information

Site Book References

Photo (film and photo number)

Digital: 106-1307

Black and White:

Colour:

Checked interpretation:

Basic Interpretation:

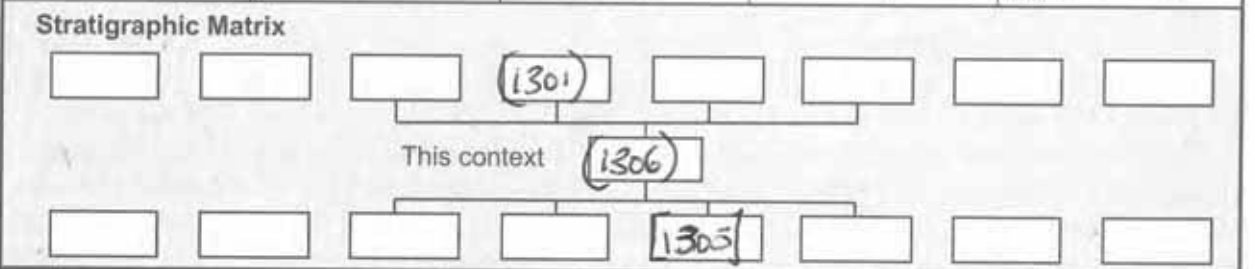
Basic Process:

CONTEXT RECORDING SHEET

SITE CODE: AERD15	Location: TR-MU13	Grid Ref: N/A	Type: FILL	Context No. 1306
-----------------------------	-----------------------------	-------------------------	----------------------	----------------------------

DEPOSIT:	CUT:
1. Colour: 1. MID ORANGEY BROWN	1. Shape in plan
2. Composition/Particle size: 2. SANDY SILT	2. Corners
3. Compaction: 3. FRAGILE	3. Sides
4. Inclusions	4. Base
5. Horizon clarity	5. Orientation
6. Contamination risk: 4. -	6. Other comments
7. Methods and conditions	Draw profile overleaf
8. Other comments: 5. GOOD	
6. LOW	
7. WET CONDITIONS	

Plan No: GPS	Section No: 13.2	Lgth: >0.9m	Width: 0.7m	Thickness/Depth: 0.18
---------------------	-------------------------	-----------------------	--------------------	------------------------------



Earlier	Covered by: (1301)	Contemporary	Physical relationships	Later than	Covers:
	Filled by:		Feature Label:		Fill of: [1305]
	Cut by:		Includes:		Cuts:
	Butted by:		Same as:		Butts:

Interpretation and discussion:	Internal	<input checked="" type="checkbox"/> External	Structural	Other
--------------------------------	----------	--	------------	-------

SINGLE FILL OF SHALLOW DITCH [1305].

NO FINDS RECOVERED FROM THIS FILL.

NATURAL / GRADUAL SINKING. REPRESENTS A SINGLE PHASE.

Provisional date: UNDATED

Registered Artefacts: -	Finds
Environmental Samples: -	Specify anything not below
	<input checked="" type="checkbox"/> None <input type="checkbox"/> Pot <input type="checkbox"/> Bone <input type="checkbox"/> CBM <input type="checkbox"/> Flint <input type="checkbox"/> Metal <input type="checkbox"/> Glass <input type="checkbox"/> Wood

Completed by: Jo	Date: 27/1/17	Checked by:	Date:
-------------------------	----------------------	-------------	-------



Sketch of Profile/Plan									
◦ SEE [1305] FOR PLAN/SECTION RETURNED									

Levels

OD Highest:	OD Lowest:	OD Others:
-------------	------------	------------

Other Information

Site Book References	Photo (film and photo number)
	Digital: 106-1307
	Black and White:
	Colour:

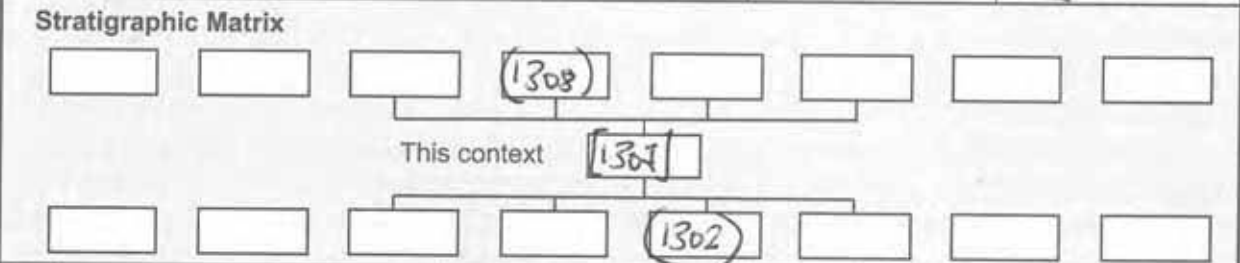
Checked interpretation:	Basic Interpretation:	Basic Process:
--------------------------------	------------------------------	-----------------------

CONTEXT RECORDING SHEET

SITE CODE: A=RD 15	Location: TR-NUM 13	Grid Ref: N/4	Type: CUT	Context No. 1307
-----------------------	------------------------	------------------	--------------	---------------------

DEPOSIT: 1. Colour: 1. LINEAR 2. Composition/Particle size: 2. - 3. Compaction: 3. ASYMMETRICAL SIDED, NE IS V 4. Inclusions: SHARP PROFILE, SW SLOPE AND 5. Horizon clarity: MOD-RATE. 6. Contamination risk: 7. Methods and conditions: 4. FLORIN 8. Other comments: 5. NW/SE 6. EXC. A 0.8m DITCH	CUT: 1. Shape in plan 2. Corners 3. Sides 4. Base 5. Orientation 6. Other comments Draw profile overleaf
--	--

Plan No: GPS	Section No: 13.3	Lgth: >0.8m	Width: 1.64m	Thickness/Depth: 0.55m
--------------	------------------	-------------	--------------	------------------------



Earlier	Covered by: (1301)	Contemporary	Physical relationships	Later than	Covers:
	Filled by: (1308)		Feature Label:		Fill of:
	Cut by:		Includes:		Cuts: (1302)
	Butted by:		Same as:		Butts:

Interpretation and discussion:	Internal	External <input checked="" type="checkbox"/>	Structural	Other
--------------------------------	----------	--	------------	-------

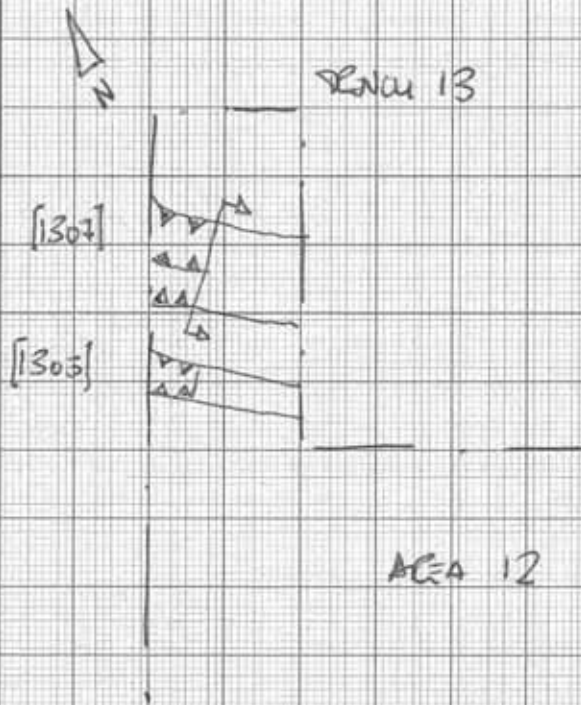
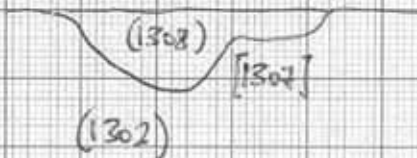
CUT OF AN UNDATED NW/SE DITCH IDENTIFIED IN THE N END OF T13. NO FIND RECOVERED FROM THIS FEATURE. REPRESENTS CONSTRUCTION PHASE. CLEARLY SEALED BY THE SUBSOIL.

Provisional date: UNDATED	
---------------------------	--

Registered Artefacts: -	Finds
Environmental Samples: -	Specify anything not below
	<input checked="" type="checkbox"/> None <input type="checkbox"/> Pot <input type="checkbox"/> Bone <input type="checkbox"/> CBM <input type="checkbox"/> Flint <input type="checkbox"/> Metal <input type="checkbox"/> Glass <input type="checkbox"/> Wood

Completed by: JCO	Date: 27/1/16	Checked by:	Date:
-------------------	---------------	-------------	-------

Sketch of Profile/Plan

PLAN SKETCHSECTION SKETCH

Levels

OD Highest:

OD Lowest:

OD Others:

Other Information

Site Book References

Photo (film and photo number)

Digital: 106 - 1312

Black and White:

Colour:

Checked interpretation:

Basic Interpretation:

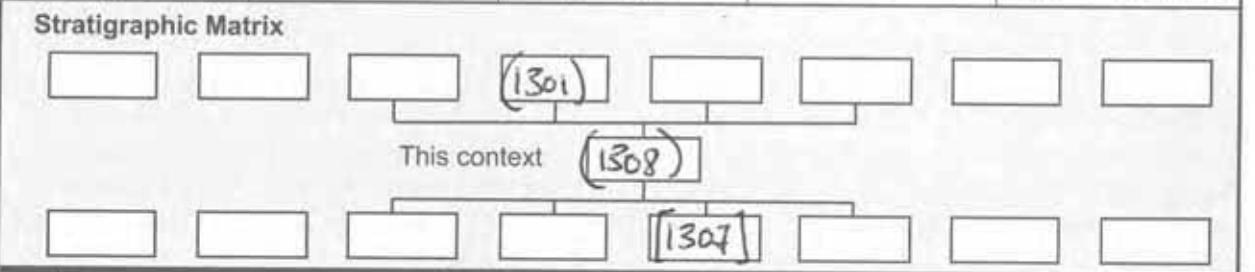
Basic Process:

CONTEXT RECORDING SHEET

SITE CODE: A-RD15	Location: TRENUN 13	Grid Ref: N/A	Type: FILL	Context No. 1308
-----------------------------	-------------------------------	-------------------------	----------------------	----------------------------

DEPOSIT: 1. Colour: 1. MID ORANGEY GREY 2. Composition/Particle size: 2. SANDY SILT 3. Compaction: 3. FRIABLE 4. Inclusions: 4. - 5. Horizon clarity: 5. GOOD 6. Contamination risk: 6. LOW 7. Methods and conditions: 7. EXC. AND RECORDED UNDER WET CONDITIONS 8. Other comments:	CUT: 1. Shape in plan 2. Corners 3. Sides 4. Base 5. Orientation 6. Other comments Draw profile overleaf
---	--

Plan No: GPS	Section No: 133	Lgth: >0.8m	Width: 1.64m	Thickness/Depth: 0.55m
---------------------	------------------------	-----------------------	---------------------	-------------------------------



Earlier	Covered by: (1301)	Contemporary	Physical relationships	Later than	Covers:
	Filled by:		Feature Label:		Fill of: [1307]
	Cut by:		Includes:		Cuts:
	Butted by:		Same as:		Butts:

Interpretation and discussion:	Internal	<input checked="" type="checkbox"/> External	Structural	Other
--------------------------------	----------	--	------------	-------

SINGLE FILL OF NW/SE DITCH [1307] IN THE N END OF T13.

NO FINDS RETRIEVED FROM THIS FILL.

DIVULGE PHASE. NATURAL SILENCE.

Provisional date: UNDATED

Registered Artefacts: -	Finds
Environmental Samples: -	Specify anything not below
	<input checked="" type="checkbox"/> None <input type="checkbox"/> Pot <input type="checkbox"/> Bone <input type="checkbox"/> CBM <input type="checkbox"/> Flint <input type="checkbox"/> Metal <input type="checkbox"/> Glass <input type="checkbox"/> Wood

Completed by: JCO	Date: 27/1/16	Checked by:	Date:
--------------------------	----------------------	-------------	-------



Context No. (1308)

Sketch of Profile/Plan

• SEE [1307] FOR PLAN/SECTION SKETCH

Levels

OD Highest:

OD Lowest:

OD Others

Other Information

Site Book References

Photo (film and photo number)

Digital: 106-1312

Black and White:

Colour:

Checked Interpretation:

Basic Interpretation:

Basic Process:

TRENCH RECORDING FORM

SITE NAME EXETER COED. TOPHAM		SITE CODE AERD15		AREA -	TRENCH No. T14
Length 30m	Width 2m	Ground level (AOD) N/A		Max. depth 0.7m	
Plan Nos	Section Nos	Colour photos Film Frames	B & W photos Film Frames	Digital Photos	Co-ordinates <input type="checkbox"/> Site Grid <input type="checkbox"/> OS
	11.1	106-1342 → 1343			
GPS		106-1344 → 1345			
Context No.	Context type	Description		Dimensions	Context Sheet
1400	Layer	TOPSOIL. LOOSE DARK GREY BLACK SILTY CLAY		0.2m THICK	
1401	Layer	MODERN WERBUDEN		0.5m THICK	
1402	cut	BIG POIT. MED/MOD. QUARRY PIT. MACHINE EXC. NOT BOTTOMED. MODERATE SLOPING SIDES, BASE NOT REACHED.		72m LONG 78m WIDE 0.5m DEP	
1403	Fill	FILL OF POIT MED/MOD. QUARRY PIT [1402]. MID BROWN/GREY SILTY CLAY. POIT. MED/MOD. POTTERY FRAGMENTS			
1404	cut	Ditch cut			✓
1405	Fill	Fill of [1404]			✓
1406	Layer	Natural Red sand and gravel bands. Gravel water rounded + subangular ranging from 15mm x 75mm → grit		L.O.E	
FINDS					
Material	Context No.	Qty	Material	Context No.	Qty
Pot	(1103)	1 BAG			
△ Registered Artefact No.			◇ Sample Nos		
Recorded by: JA/JCO	Date: 29/1/2016	Checked by:	Date:		





PLAN SKETCH



TRENCH

RIDGE PIP

(1402)

(1406)

(1406)

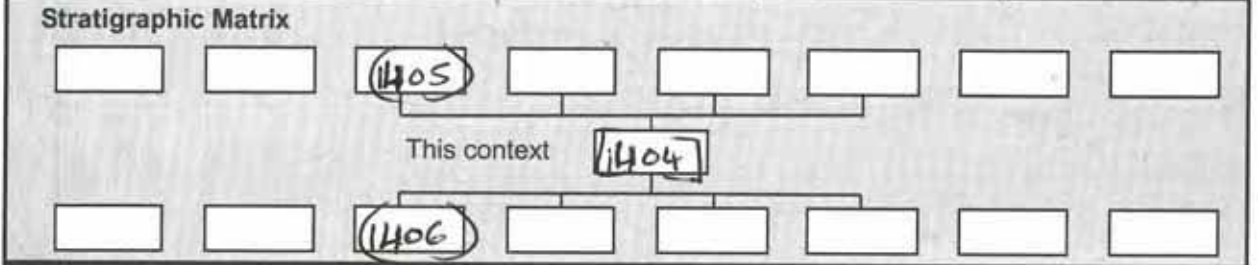
D.P.
1406

CONTEXT RECORDING SHEET

SITE CODE: AER2015	Location: Tr 11	Grid Ref:	Type: Cut	Context No. 1404
------------------------------	---------------------------	-----------	---------------------	----------------------------

DEPOSIT: 1. Colour 2. Composition/Particle size 3. Compaction 4. Inclusions 5. Horizon clarity 6. Contamination risk 7. Methods and conditions 8. Other comments	1. linear - slight curve to South 2. ——— 3. Concave - moderate 55° NW + SE 4. Concave 5. NE → SW gradual sweep to South. 6.	CUT: 1. Shape in plan 2. Corners 3. Sides 4. Base 5. Orientation 6. Other comments Draw profile overleaf
---	---	--

Plan No: G-P-5	Section No: 11.1	Lgth: Sub 0.50m	Width: 0.58m	Thickness/Depth: 0.23m
--------------------------	----------------------------	------------------------	---------------------	-------------------------------



Earlier	Covered by:	Contemporary	Physical relationships	Later than	Covers:
	Filled by: (1405)		Feature Label:		Fill of:
	Cut by:		Includes:		Cuts: (1406) Natural
	Butted by:		Same as:		Butts:

Interpretation and discussion:	Internal	External	Structural	Other
---------------------------------------	----------	----------	------------	-------

Possibly a continuation of the medieval ditch seen in area 12 - it is broadly on the same alignment.

The ditch is NE → South aligned. At the SW end of Tr 11 it appears to be a sweeping band curving towards the SW. It is probably a boundary ditch. There were no finds - but stake was found and discarded. Small fragments - but indicate it is Med → P-Med in

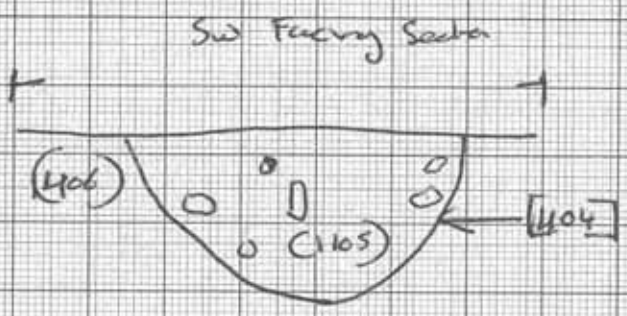
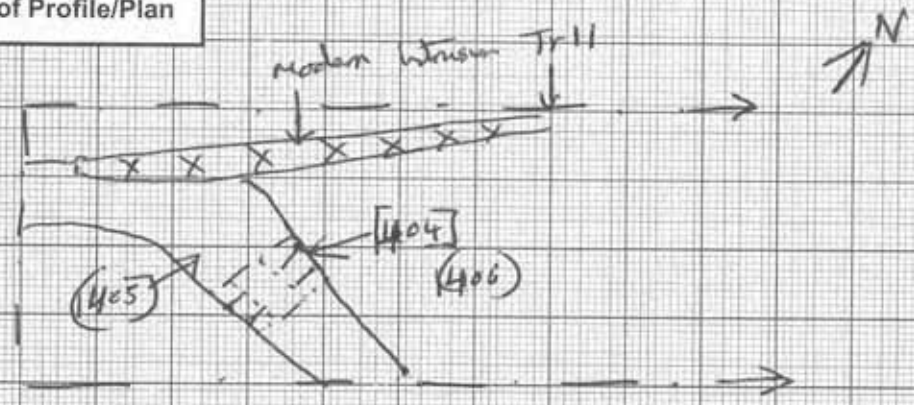
Provisional date: **Med?**

Registered Artefacts:	Finds Specify anything not below																
Environmental Samples:	<table style="width: 100%; border-collapse: collapse;"> <tr> <td style="width: 12.5%;">None</td> <td style="width: 12.5%;">Pot</td> <td style="width: 12.5%;">Bone</td> <td style="width: 12.5%;">CBM</td> <td style="width: 12.5%;">Flint</td> <td style="width: 12.5%;">Metal</td> <td style="width: 12.5%;">Glass</td> <td style="width: 12.5%;">Wood</td> </tr> <tr> <td><input type="checkbox"/></td> <td><input type="checkbox"/></td> <td><input type="checkbox"/></td> <td><input type="checkbox"/></td> <td><input type="checkbox"/></td> <td><input type="checkbox"/></td> <td><input type="checkbox"/></td> <td><input type="checkbox"/></td> </tr> </table>	None	Pot	Bone	CBM	Flint	Metal	Glass	Wood	<input type="checkbox"/>	<input type="checkbox"/>	<input type="checkbox"/>	<input type="checkbox"/>	<input type="checkbox"/>	<input type="checkbox"/>	<input type="checkbox"/>	<input type="checkbox"/>
None	Pot	Bone	CBM	Flint	Metal	Glass	Wood										
<input type="checkbox"/>	<input type="checkbox"/>	<input type="checkbox"/>	<input type="checkbox"/>	<input type="checkbox"/>	<input type="checkbox"/>	<input type="checkbox"/>	<input type="checkbox"/>										

Completed by: J-A	Date: 29/1/16	Checked by:	Date:
--------------------------	----------------------	-------------	-------



Sketch of Profile/Plan



Levels

OD Highest:	OD Lowest:	OD Others
-------------	------------	-----------

Other Information date. If Roman larger thicker fragments would be anticipated

Site Book References	Photo (film and photo number) Digital: 106-1342 → 1343 Black and White: Colour:
----------------------	--

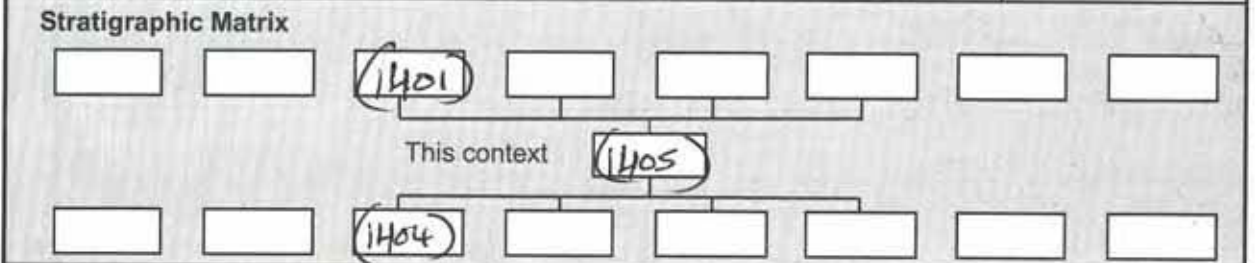
Checked interpretation:	Basic Interpretation:	Basic Process:
-------------------------	-----------------------	----------------

CONTEXT RECORDING SHEET

SITE CODE: AERDIS	Location: Tr 11	Grid Ref:	Type: Fill	Context No. 1405
-----------------------------	---------------------------	-----------	----------------------	----------------------------

DEPOSIT: 1. Colour: 1. Mid to dark reddish brown 2. Composition/Particle size: 2. Silty sand 55% silt 3. Compaction: 3. Firm - gritty 4. Inclusions: 4. Frequent subangular and sub rounded stone inclusions ranging from 75mm x 50mm to grit. 5. Horizon clarity: 5. Good 6. Contamination risk: 6. low 7. Methods and conditions: 7. Muck + shovel, cloudy. 8. Other comments:	CUT: 1. Shape in plan 2. Corners 3. Sides 4. Base 5. Orientation 6. Other comments Draw profile overleaf
--	---

Plan No: GAS	Section No: 11.1	Lgth: 56m 0.58m	Width: 0.58m	Thickness/ Depth: 0.23m
------------------------	----------------------------	----------------------------------	------------------------	-----------------------------------



Earlier	Covered by: (1401)	Contemporary	Physical relationships		Later than	Covers:
	Filled by:		Feature Label:	Fill of: [1404]		
	Cut by:		Includes:	Cuts:		
	Butted by:		Same as:	Butts:		

Interpretation and discussion:	Internal	External	Structural	Other
--------------------------------	----------	----------	------------	-------

Single fill, no finds.

The fill is consistent with being a Secondary deposition.

Provisional date: Med?

Registered Artefacts: X	Finds Specify anything not below None <input checked="" type="checkbox"/> Pot <input type="checkbox"/> Bone <input type="checkbox"/> CBM <input type="checkbox"/> Flint <input type="checkbox"/> Metal <input type="checkbox"/> Glass <input type="checkbox"/> Wood <input type="checkbox"/>
Environmental Samples: X	

Completed by: J.A	Date: 29/1/16	Checked by:	Date:
--------------------------	----------------------	-------------	-------



Context No. 1105

Sketch of Profile/Plan

See [1104]

Levels

OD Highest:

OD Lowest:

OD Others

Other Information

Site Book References

Photo (film and photo number)

Digital: 106-1342 → 1343

Black and White:

Colour: _____

Checked interpretation:

Basic Interpretation:

Basic Process:

TRENCH RECORDING FORM

SITE NAME Topsham Road		SITE CODE AERDIS		AREA N/A	TRENCH No. 15
Length	Width 1.8m	Ground level (AOD) N/A		Max. depth 0.16m	
Plan Nos	Section Nos	Colour photos Film Frames	B & W photos Film Frames	Digital Photos	Co-ordinates <input type="checkbox"/> Site Grid <input type="checkbox"/> OS
GPS	15.1 15.2	/	/	106-1288-90	
Context No.	Context type	Description		Dimensions	Context Sheet
1500	layer	Topsoil, mid reddish brown silty clay 5S. Occasional sub rounded pebble >75mm x 20mm			X
1501	layer	Subsoil, light reddish brown, sandy clay. occasional pebble >75mm x 20mm			X
1502	layer	Natural, light red, mixed deposits of gravel & bands of sand		LOE	
1503	cut	cut of pit			✓
1504	fill	fill of [1503]			✓
1505	cut	cut of (ditch) horse burel (POST-MED / MODERN)			✓
1506	fill	fill of [1505] (animal bone)			✓
1507	cut	cut of A DITCH			✓
1508	fill	fill of [1507]			✓
FINDS NONE					
Material	Context No.	Qty	Material	Context No.	Qty
/	/	/	/	/	/
△ Registered Artefact No.			◇ Sample Nos		
Recorded by: JCO		Date: 20/01/16	Checked by: /		Date



TRENCH 15

TOP OF RAMP

[1505]

[1507]

[1503]



PLAN SKETCH

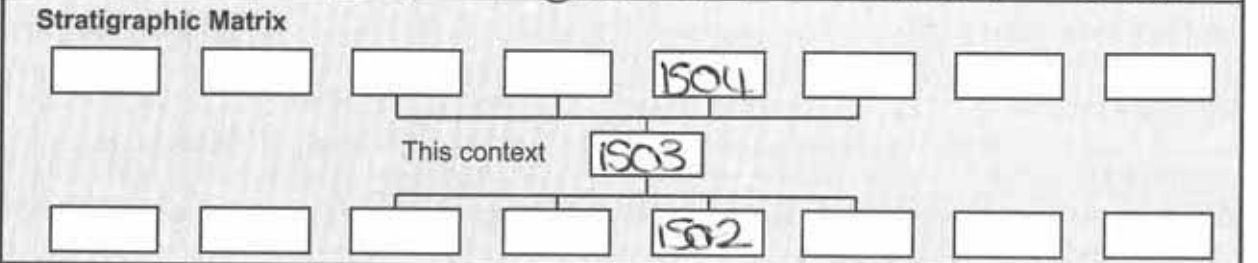


CONTEXT RECORDING SHEET

SITE CODE: AERDIS	Location: Trench 15	Grid Ref:	Type: cut	Context No. ISO3
-----------------------------	-------------------------------	-----------	---------------------	----------------------------

DEPOSIT: 1. Colour 2. Composition/Particle size 3. Compaction 4. Inclusions 5. Horizon clarity 6. Contamination risk 7. Methods and conditions 8. Other comments	① Circular ② rounded ③ angular, sharp slope ④ flat ⑤ n/a ⑥ fully excavated	CUT: 1. Shape in plan 2. Corners 3. Sides 4. Base 5. Orientation 6. Other comments Draw profile overleaf
---	---	--

Plan No: APS	Section No: IS-1	Lgth: 0.59m	Width: excavated 0.44m	Thickness/Depth: 0.14m
------------------------	----------------------------	-----------------------	----------------------------------	----------------------------------



Earlier	Covered by:	Contemporary	Physical relationships	Later than	Covers:
	Filled by: ISO4		Feature Label:		Fill of:
	Cut by:		Includes:		Cuts: ISO2
	Butted by:		Same as:		Butts:

Interpretation and discussion:

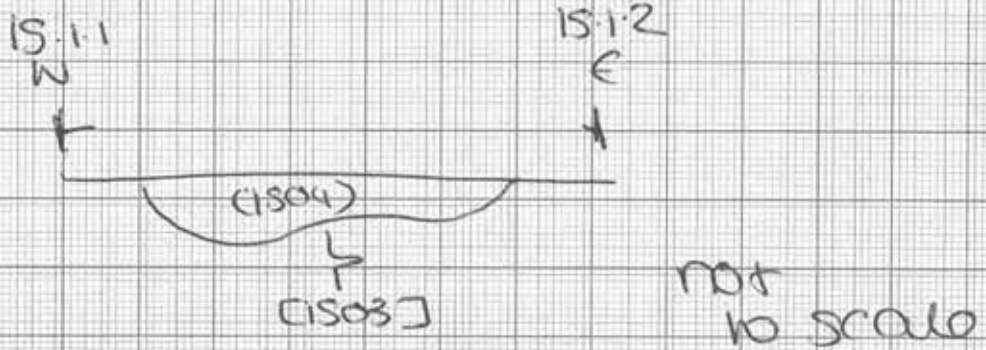
Small circular pit located in the southern part of Trench 15. No finds recovered from the fill (ISO4), making it hard to date.

Provisional date: **Undated**

Registered Artefacts: <input checked="" type="checkbox"/>	Finds: <input type="text"/>
Environmental Samples: <input checked="" type="checkbox"/>	Specify anything not below: None <input checked="" type="checkbox"/> Pot <input type="checkbox"/> Bone <input type="checkbox"/> CBM <input type="checkbox"/> Flint <input type="checkbox"/> Metal <input type="checkbox"/> Glass <input type="checkbox"/> Wood <input type="checkbox"/>
Completed by: KW	Date: 19/01/16 Checked by: _____ Date: _____



Sketch of Profile/Plan



Levels

OD Highest:

OD Lowest:

OD Others

Other Information

Site Book References

Photo (film and photo number)

Digital: 106-1288-90

Black and White:

Colour:

Checked interpretation:

Basic Interpretation:

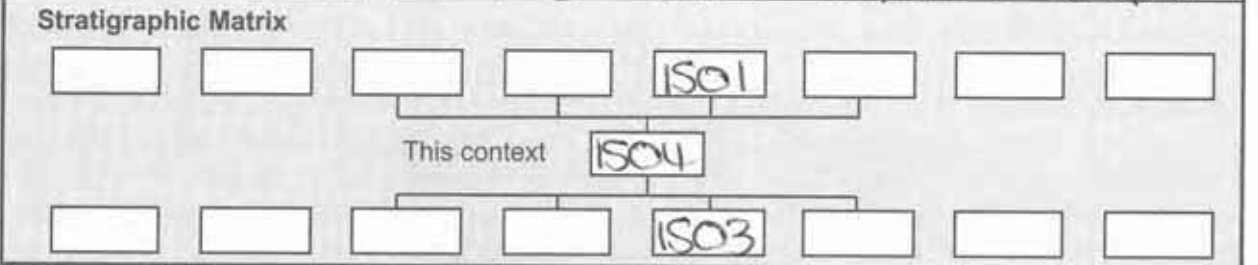
Basic Process:

CONTEXT RECORDING SHEET

SITE CODE: AERDIS	Location: Trench 15	Grid Ref:	Type: fill	Context No. ISO4
-----------------------------	-------------------------------	-----------	----------------------	----------------------------

DEPOSIT: 1. Colour: ① mid reddish brown/black 2. Composition/Particle size: ② friable silty sand 3. Compaction: ③ friable 4. Inclusions: 5. Horizon clarity: ④ occasional pebbles > 75mm, subrounded. Grit 6. Contamination risk: 7. Methods and conditions: 8. Other comments: ⑤ good ⑥ low ⑦ Travel ⑧ fully excavated to base	CUT: 1. Shape in plan 2. Corners 3. Sides 4. Base 5. Orientation 6. Other comments Draw profile overleaf
--	--

Plan No: GPS	Section No: IS.1	Lgth: 0.59m	Width: excavated 0.44m	Thickness/Depth: 0.44m
---------------------	-------------------------	--------------------	-------------------------------	-------------------------------



Earlier	Covered by: ISO1	Contemporary	Physical relationships	Later than	Covers:
	Filled by:		Feature Label:		Fill of: ISO3
	Cut by:		Includes:		Cuts:
	Butted by:		Same as:		Butts:

Interpretation and discussion: Internal External Structural Other

Single fill of pit [ISO3]. Fill was mainly a silty sand layer with grit close to the base. The fill was heavily rooted making it more friable. No finds recovered.

Provisional date: **Undated**

Registered Artefacts:	Finds: <input type="checkbox"/> None <input type="checkbox"/> Pot <input type="checkbox"/> Bone <input type="checkbox"/> CBM <input type="checkbox"/> Flint <input type="checkbox"/> Metal <input type="checkbox"/> Glass <input type="checkbox"/> Wood
Environmental Samples: <input checked="" type="checkbox"/>	Specify anything not below: <input type="text"/>

Completed by: **KW** Date: **19/01/16** Checked by: _____ Date: _____



Context No. 1504

Sketch of Profile/Plan

See Conted
Sheet
[1503]

Levels

OD Highest:

OD Lowest:

OD Others:

Other Information

Site Book References

Photo (film and photo number)

Digital: 106-1288-90

Black and White:

Colour:

Checked interpretation:

Basic Interpretation:

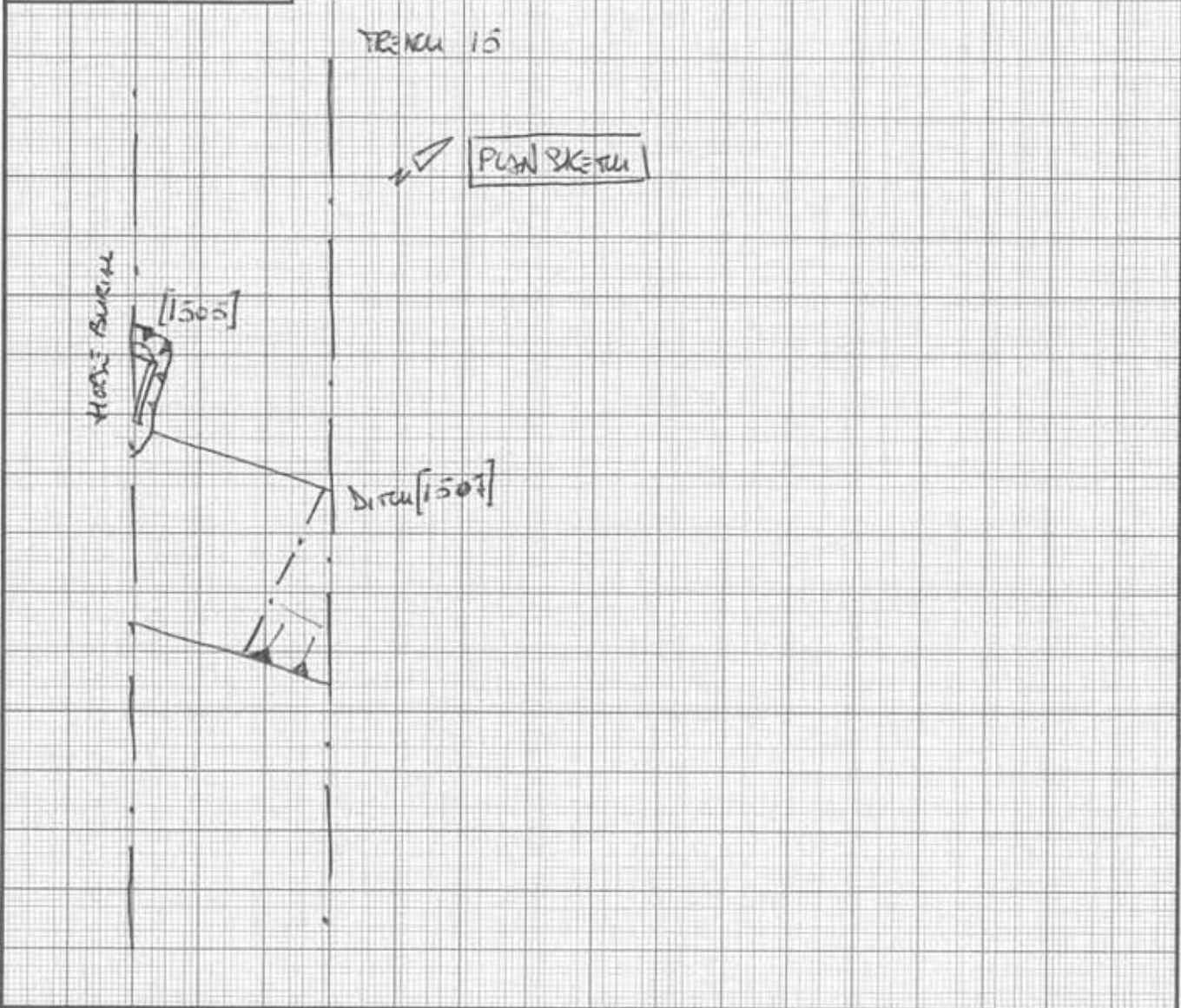
Basic Process:

CONTEXT RECORDING SHEET

SITE CODE: AERD 15	Location: TRENCH 15	Grid Ref: N/A	Type: Cut	Context No. 1505						
DEPOSIT:		CUT:								
1. Colour	1. RECTANGULAR	1. Shape in plan								
2. Composition/Particle size	2. ROUNDED	2. Corners								
3. Compaction	3. STEEP REGULAR SIDES	3. Sides								
4. Inclusions	4. FAT BONE	4. Base								
5. Horizon clarity	5. -	5. Orientation								
6. Contamination risk		6. Other comments								
7. Methods and conditions		Draw profile overleaf								
8. Other comments										
Plan No: GPS	Section No: -	Lgth: >0.46m	Width: >1.10m	Thickness/ Depth: 0.6m						
Stratigraphic Matrix										
[]	[]	[]	[1506]	[]						
			This context [1505]							
[]	[]	[]	[]	[1501]						
Earlier	Covered by: (1500)	Contemporary	Physical relationships		Later than					
	Filled by: (1506)		Feature Label:			Covers:				
	Cut by:		Includes:			Fill of:				
	Butted by:		Same as:			Cuts: (1501) [1507] (1508)				
Interpretation and discussion:			Internal	External <input checked="" type="checkbox"/>	Structural	Other				
<p>Cut of a horse grave identified extending to the SW of TRENCH 15. THE FEATURE CUTS THE NE/SW MEDIEVAL DITCH AND IS OBSERVED IN SECTION CUTTING THROUGH THE SUBSOIL. NO DATABLE EVIDENCE FROM IT BUT PROBABLY POST MED OR LATER ACCORDING TO THE STRATIGRAPHY. IT HAS AN ARTICULATED HORSE SKELETON WITHIN.</p>										
Provisional date: POST MEDIEVAL / MODERN										
Registered Artefacts: /			Finds: <input type="text"/> Specify anything not below							
Environmental Samples: /			None	Pot	Bone	CBM	Flint	Metal	Glass	Wood
Completed by: JCO			Date: 20/1/16	Checked by:		Date:				



Sketch of Profile/Plan



Levels

OD Highest:	OD Lowest:	OD Others:
-------------	------------	------------

Other Information

Site Book References	<p>Photo (film and photo number)</p> <p>Digital: 106 - 1292/1294</p> <p>Black and White:</p> <p>Colour:</p>
----------------------	---

Checked interpretation:	Basic Interpretation:	Basic Process:
-------------------------	-----------------------	----------------

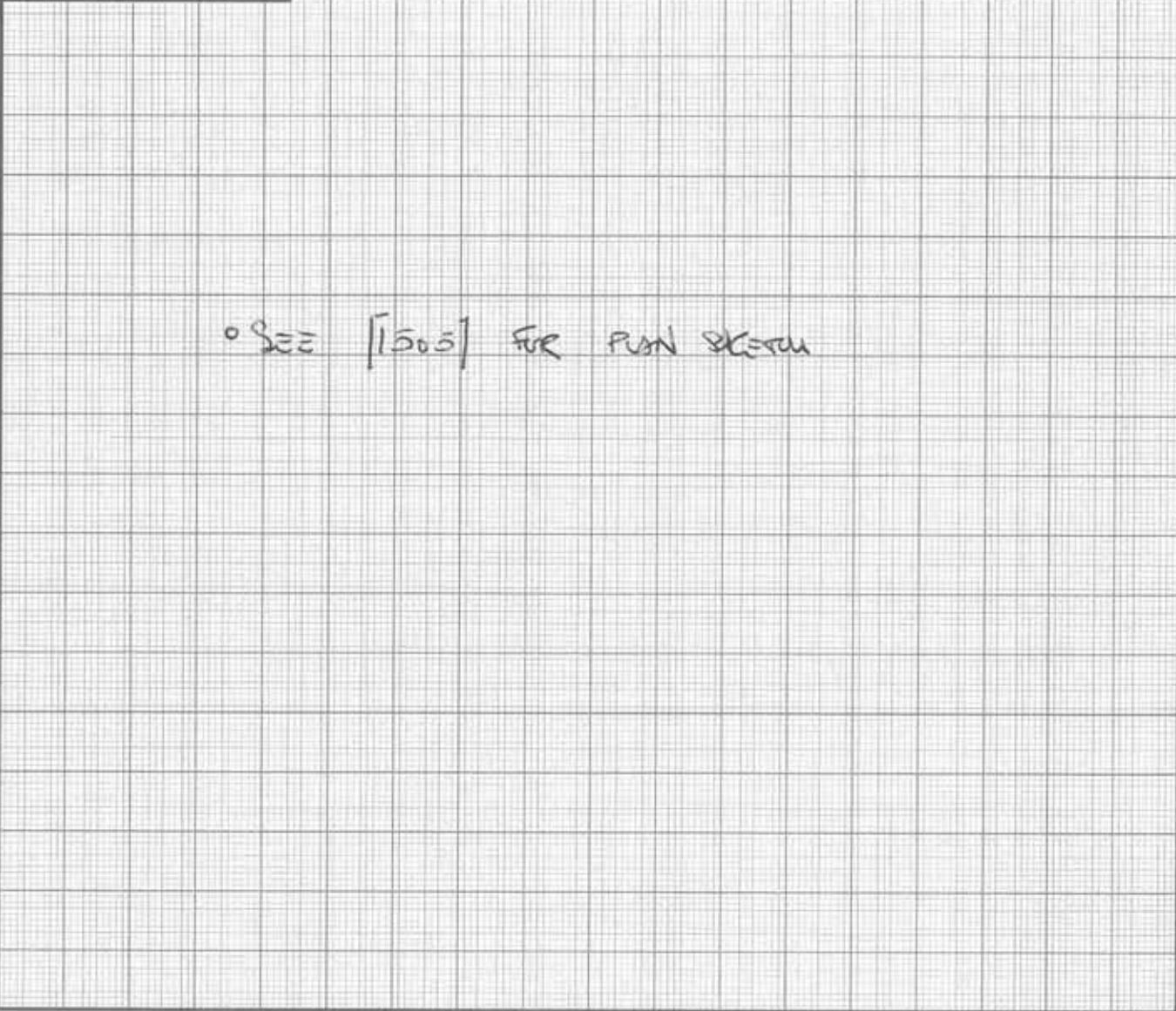
CONTEXT RECORDING SHEET

SITE CODE: ΔE015	Location: TRENCH 15	Grid Ref: N/A	Type: FILL	Context No. 1506		
DEPOSIT:			CUT:			
1. Colour	1. DARK BROWN SANDY CLAY		1. Shape in plan	Draw profile overleaf 		
2. Composition/Particle size	2. SANDY CLAY		2. Corners			
3. Compaction	3. FRAGILE		3. Sides			
4. Inclusions	4. FREQUENT GRAVEL, ANIMAL BONE FROM THE HOLE BLEND		4. Base			
5. Horizon clarity	5. GOOD		5. Orientation			
6. Contamination risk	6. LOW		6. Other comments			
7. Methods and conditions	7. POST (CONDITION)					
8. Other comments						
Plan No: GPS	Section No: -	Lgth: >0.46m	Width: >1.1m	Thickness/Depth: 0.6m		
Stratigraphic Matrix						
[]	[]	[]	[1500]	[]		
			This context [1506]			
[]	[]	[]	[1505]	[]		
Earlier	Covered by: (1500)	Contemporary	Physical relationships		Later than	
	Filled by:		Feature Label:	Covers:		
	Cut by:		Includes:	Fill of: [1505]		
	Butted by:		Same as:	Cuts:		
Interpretation and discussion:			Internal	External <input checked="" type="checkbox"/>	Structural	Other
<p>SINGLE FILL OF HOLE BURIAL [1505]. NO DIGIBLE EVIDENCE RECOVERED FROM THE FILL BUT IS CLEARLY POST-MED/MODERN AS THE CUT [1505] CUT THROUGH THE SUBSOIL AND ALSO CUT THE EDGE OF DITCH [1507] WHICH IS BEING DRED AS HORIZONTAL OR LATE. THIS IS A DELIBERATE BACKFILL EVENT FOR THE HOLE BURIAL.</p>						
Provisional date: POST-MED/M						
Registered Artefacts: -			Finds: Specify anything not below None <input type="checkbox"/> Pot <input type="checkbox"/> Bone <input type="checkbox"/> CBM <input type="checkbox"/> Flint <input type="checkbox"/> Metal <input type="checkbox"/> Glass <input type="checkbox"/> Wood <input type="checkbox"/>			
Environmental Samples: -						
Completed by: JCO	Date: 29/01/16	Checked by:	Date:			



Context No. (1506)

Sketch of Profile/Plan



SEE [1505] FOR PLAN SKETCH

Levels

OD Highest: OD Lowest: OD Others

Other Information

Site Book References Photo (film and photo number)
Digital: 106 - 1292 / 1294
Black and White:
Colour:

Checked interpretation: Basic Interpretation: Basic Process:

CONTEXT RECORDING SHEET

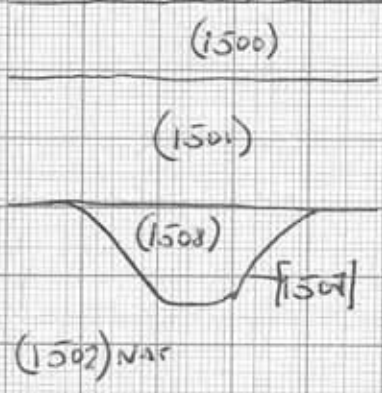
SITE CODE: AEPD15	Location: PENN15	Grid Ref: N/A	Type: Cur	Context No. 1507								
DEPOSIT:		CUT:										
1. Colour	1. LINEAR	1. Shape in plan										
2. Composition/Particle size	2. -	2. Corners										
3. Compaction	3. V. SHARP PROFILE	3. Sides										
4. Inclusions	4. FAT BOX	4. Base										
5. Horizon clarity	5. NE/SW	5. Orientation										
6. Contamination risk		6. Other comments										
7. Methods and conditions		Draw profile overleaf										
8. Other comments												
Plan No: GPS	Section No: 15.2	Lgth: > 2m	Width: 1.84m	Thickness/ Depth: 0.65m								
Stratigraphic Matrix												
[]	[]	[]	(1508)	[]	[]	[]	[]					
This context			(1507)									
[]	[]	[]	[]	(1502)	[]	[]	[]					
Earlier	Covered by:	Contemporary	Physical relationships		Later than	Covers:						
	Filled by:		Feature Label:	Fill of:								
	Cut by:		Includes:	Cuts: (1502) NAT.								
	Butted by:		Same as:	Butts:								
Covered by: (1501) SUB. Filled by: (1508)												
Interpretation and discussion:					Internal	External <input checked="" type="checkbox"/>	Structural	Other				
CUT OF A SUBSTANTIAL NE/SW DITCH. THIS IS THE SAME DITCH EXPOSED IN PENN15 5, 8, 9 AND 11. NO DATING EVIDENCE FROM THIS INTERVENTION BUT IT IS PROBABLY MEDIUM AGE ACCORDING TO 1 PIECE OF TILE FOUND IN T5.												
Provisional date:												
Registered Artefacts: -					Finds: Specify anything not below []							
Environmental Samples: -					None <input checked="" type="checkbox"/>	Pot <input type="checkbox"/>	Bone <input type="checkbox"/>	CBM <input type="checkbox"/>	Flint <input type="checkbox"/>	Metal <input type="checkbox"/>	Glass <input type="checkbox"/>	Wood <input type="checkbox"/>
Completed by: JLo			Date: 20/01/16		Checked by:			Date:				



Sketch of Profile/Plan

• SEE CONTEXT SHEET [1505] FOR PLAN SKETCH.

SECTION SKETCH



Levels

OD Highest:	OD Lowest:	OD Others:
-------------	------------	------------

Other Information

Site Book References

Photo (film and photo number)

Digital: 106-1295/1296

Black and White:

Colour:

Checked interpretation:	Basic Interpretation:	Basic Process:
-------------------------	-----------------------	----------------

CONTEXT RECORDING SHEET

SITE CODE: AERD 15	Location: TRENCH 15	Grid Ref: N/A	Type: FILL	Context No. 1508		
DEPOSIT:		CUT:				
1. Colour	1. MID REDDISH BROWN			1. Shape in plan		
2. Composition/Particle size	2. SANDY CLAY			2. Corners		
3. Compaction				3. Sides		
4. Inclusions	3. FEASIBLE			4. Base		
5. Horizon clarity				5. Orientation		
6. Contamination risk	4. SMALL ROUNDED STONES AND			6. Other comments		
7. Methods and conditions	OCCASIONAL GRAVEL			Draw profile overleaf		
8. Other comments	5. GOOD E. WIND					
	1. FROST CONDITIONS					
Plan No:	Section No:	Lgth:	Width:	Thickness/Depth:		
GPS	1.2	> 2m	1.87m	0.65m		
Stratigraphic Matrix						
[]	[]	[]	[1501]	[]		
			This context [1508]			
[]	[]	[]	[]	[1507]	[]	
Earlier	Covered by:	Contemporary	Physical relationships		Later than	
	Filled by:					Covers:
	Cut by:					Fill of: [1507]
	Butted by:					Cuts:
		Same as:		Butts:		
Interpretation and discussion:			Internal	External <input checked="" type="checkbox"/>	Structural	Other
<p>SINGLE FILL OF PROBABLE MEDIEVAL DATE 1507. GRADUAL SILLING, NATURAL PROCESS. DRYE PADE. NO FINDS RECOVERED FROM THIS INTERPRETION BUT IT IS THE SOME DATA EXPOSED IN TRENCH 8, 5, 9 AND 11.</p>						
Provisional date: MEDIEVAL						
Registered Artefacts: -			Finds: <input type="checkbox"/> None <input type="checkbox"/> Pot <input type="checkbox"/> Bone <input type="checkbox"/> CBM <input type="checkbox"/> Flint <input type="checkbox"/> Metal <input type="checkbox"/> Glass <input type="checkbox"/> Wood <input checked="" type="checkbox"/>			
Environmental Samples: -			Specify anything not below <input type="text"/>			
Completed by: Jo	Date: 20/01/16	Checked by:	Date:			



Sketch of Profile/Plan

SEE { - [1505] FOR PLAN SKETCH
 - [1507] FOR SECTION SKETCH

Levels

OD Highest:

OD Lowest:

OD Others

Other Information

Site Book References

Photo (film and photo number)

Digital: 106 - 1295 / 1296

Black and White:

Colour:

Checked interpretation:

Basic Interpretation:

Basic Process:

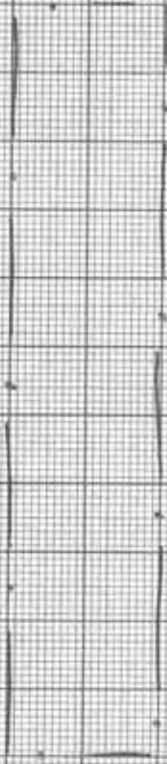
TRENCH RECORDING FORM

SITE NAME EVERETT ROAD, TOPSHAM		SITE CODE AERDIS		AREA -	TRENCH No. T16
Length 10m	Width 1.8m	Ground level (AOD) N/A		Max. depth 0.7m	
Plan Nos	Section Nos	Colour photos Film Frames	B & W photos Film Frames	Digital Photos	Co-ordinates <input type="checkbox"/> Site Grid <input type="checkbox"/> OS
GPS	-	Digital 106-1291 (TRENCH SUOT)			
Context No.	Context type	Description		Dimensions	Context Sheet
				Access TRENCH	
1600	LAYER	TOPSOIL, 100% DARK BROWN GRY SANDY CLAY		0.3m thick	
1601	LAYER	SUBSOIL WITH REDDISH BROWN SANDY CLAY WITH FREQUENT GRNVL.		0.4m thick	
1602	LAYER	NATURAL SUBSTRATE. FIRM GRNVL WITH REDDISH AND GRY PATCHES OF SANDY CLAY			
TRENCH DEVOID OF ARCHAEOLOGY.					
FINDS NONE					
Material	Context No.	Qty	Material	Context No.	Qty
/			/		
△ Registered Artefact No. -			◇ Sample Nos -		
Recorded by: JCO		Date: 19/1/16	Checked by:		Date:



TEAM 16

PLAN SKETCH



TRENCH RECORDING FORM

SITE NAME EXTER ROAD, TOPSHAM		SITE CODE AERDLS		AREA -	TRENCH No. 17
Length 12m	Width 1.9m	Ground level (AOD) -		Max. depth 0.75m	
Plan Nos	Section Nos	Colour photos Film Frames	B & W photos Film Frames	Digital Photos	Co-ordinates <input type="checkbox"/> Site Grid <input type="checkbox"/> OS
GPS	-	PENNY SHOT: 106-1298			
Context No.	Context type	Description		Dimensions	Context Sheet
				across trench	
1700	LAYER	TOPSOIL. LOOKS DARK BROWNISH GREY SANDY CLAY		0.4m THICK	
1701	LAYER	SUBSOIL. MID ORANGEY GREY SANDY CLAY WITH FREQUENT GRAVEL		0.35m THICK	
1702	LAYER	NATURAL SUBSTRATE. FROM FINICUM ORANGE GRAVEL AND SAND WITH ORANGEY PATCHES OF SAND.			
No ARCHAEOLOGY IDENTIFICATION.					
FINDS NONE					
Material	Context No.	Qty	Material	Context No.	Qty
/			/		
Registered Artefact No. -			Sample Nos -		
Recorded by: JG		Date: 15.01.16	Checked by:		Date:



TRUNC 17

20



TRENCH RECORDING FORM

SITE NAME Topsham Road		SITE CODE AERDIS		AREA	TRENCH No. 18
Length 3m	Width 2.5m	Ground level (AOD)		Max. depth 0.8m	
Plan Nos G.P.S	Section Nos X	Colour photos Film / Frames	B & W photos Film / Frames	Digital Photos 106-1284 → 1287	Co-ordinates <input type="checkbox"/> Site Grid <input type="checkbox"/> OS
Context No.	Context type	Description		Dimensions	Context Sheet
1800	layer	Topsoil mid to brown silty clay 55%, occasional subrounded pebbles ranging from 75mm x 20mm → grit.		0.50m	X
1801	layer	Subsidi. light reddish brown Sandy clay, 55% clay. occasional water rounded pebbles ranging from 75mm x 50mm → grit.		0.30m	X
1802	layer	Natural light red. Mixed deposits of gravel bands, sand and sandy clays.		L.O.E	
<u>No archaeology</u>					
Trench located at site entrance for haul road access.					
FINDS None					
Material	Context No.	Qty	Material	Context No.	Qty
/		NONE	/		NONE
△ Registered Artefact No. X			◇ Sample Nos X		
Recorded by: J.A/KW		Date: 19/1/16	Checked by:		Date:

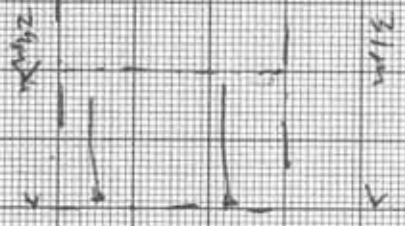




17/10/20

← extent of modern disturbance

← T18



17/10/20

17/10/20