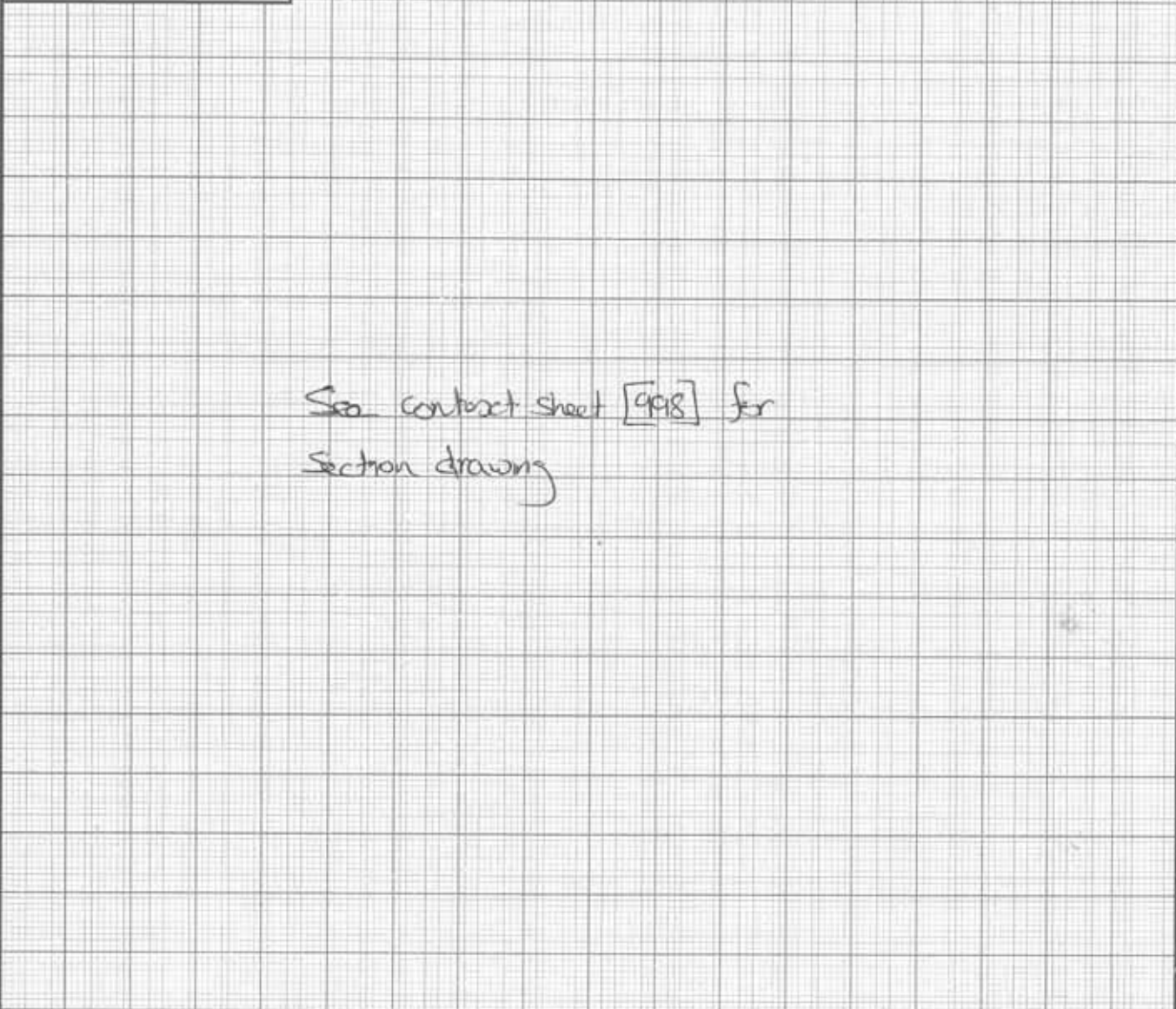


# CONTEXT RECORDING SHEET

<b>SITE CODE:</b> AERDIS	<b>Location:</b> Area 7	<b>Grid Ref:</b> -	<b>Type:</b> Fill	<b>Context No.</b> 10001			
<b>DEPOSIT:</b>	1. Dark reddish brown 2. Sandy silt 3. Loose 4. Stones <math>\leq 100b</math> 10-100mm size 5. Diffuse 6. Moderate 7. Traced excavated dry conditions			<b>CUT:</b> 1. Shape in plan 2. Corners 3. Sides 4. Base 5. Orientation 6. Other comments <b>Draw profile overleaf</b>			
1. Colour							
2. Composition/Particle size							
3. Compaction							
4. Inclusions							
5. Horizon clarity							
6. Contamination risk							
7. Methods and conditions							
8. Other comments							
<b>Plan No:</b> GPS	<b>Section No:</b> 159	<b>Lgth:</b> 0.3m	<b>Width:</b> 0.2m	<b>Thickness/Depth:</b> 0.2m			
<b>Stratigraphic Matrix</b>							
<input type="checkbox"/>	<input type="checkbox"/>	<input type="checkbox"/>	<input type="checkbox"/>	<input type="checkbox"/>			
This context <span style="border: 1px solid black; padding: 2px;">10001</span>							
<input type="checkbox"/>	<input type="checkbox"/>	<input type="checkbox"/>	<input type="checkbox"/>	<input type="checkbox"/>			
<span style="border: 1px solid black; padding: 2px;">10000</span>							
<b>Earlier</b>	Covered by: <span style="border: 1px solid black; border-radius: 50%; padding: 5px;">703</span>	<b>Contemporary</b>	<b>Physical relationships</b>	Covers: <input type="checkbox"/>			
	Filled by: <input type="checkbox"/>		Feature Label: <input type="checkbox"/>	Fill of: <span style="border: 1px solid black; padding: 2px;">10000</span>			
	Cut by: <input type="checkbox"/>		Includes: <input type="checkbox"/>	Cuts: <input type="checkbox"/>			
	Butted by: <input type="checkbox"/>		Same as: <input type="checkbox"/>	Butts: <input type="checkbox"/>			
<b>Interpretation and discussion:</b>			Internal	External	Structural	Other	
Site fill of <span style="border: 1px solid black; padding: 2px;">10000</span>							
Distinguishable from (999) due to difference in colour							
Provisional date: Roman?							
<b>Registered Artefacts:</b>			<b>Finds</b>				
Environmental Samples:			Specify anything not below				<input type="checkbox"/>
			None <input checked="" type="checkbox"/>	Pot <input type="checkbox"/>	Bone <input type="checkbox"/>	CBM <input type="checkbox"/>	Flint <input type="checkbox"/>
Completed by: LW	Date: 16.11.15	Checked by:		Date:			

Sketch of Profile/Plan



See context sheet [998] for  
section drawing

Levels

OD Highest:	OD Lowest:	OD Others
-------------	------------	-----------

Other Information

Site Book References	Photo (film and photo number) Digital: 104-0816 → 104-0818 Black and White: Colour:
----------------------	--

Checked interpretation:	Basic Interpretation:	Basic Process:
-------------------------	-----------------------	----------------

# CONTEXT RECORDING SHEET

SITE CODE: <b>APERD15</b>	Location: <b>AREA 7</b>	Grid Ref:	Type: <b>FILL</b>	Context No. <b>10002</b>						
DEPOSIT:			CUT:							
1. Colour	1. mid greyish brown matrix			1. Shape in plan						
2. Composition/Particle size	with <del>large</del> medium & small pebbles			2. Corners						
3. Compaction	(>50%)			3. Sides						
4. Inclusions	2. silty sand			4. Base						
5. Horizon clarity	3. loose			5. Orientation						
6. Contamination risk	4. small & med rounded stone			6. Other comments						
7. Methods and conditions	(750%)			Draw profile overleaf						
8. Other comments	5. good									
	6. low									
	7. M&T, wet									
Plan No:	Section No:	Length:	Width:	Thickness/Depth:						
<b>GPS</b>	<b>144; 161</b>	<b>0.2m</b>	<b>0.2m</b>	<b>0.15m</b>						
Stratigraphic Matrix										
[ ]	[ ]	[ ]	[ <b>703</b> ]	[ ]						
This context			[ <b>10002</b> ]							
[ ]	[ ]	[ ]	[ ]	[ <b>10003</b> ]						
Earlier	Covered by:	Contemporary	Physical relationships		Later than					
	Filled by:					Covers:				
	Cut by:		Feature Label:			Fill of:				
	Butted by:		Includes:			Cuts:				
	(921) (10008)		Same as:		Butts:					
					(921) (10008)					
Interpretation and discussion:			Internal	External	Structural	Other				
<p>Fill of disused post hole; collapse after the removal of the post.</p> <p>N.B - although same as (921) it has been redeposited at a later time! Separate events!</p>										
Provisional date:			<b>Roman? / Undated</b>							
Registered Artefacts:			Finds							
Environmental Samples:			Specify anything not below							
			None	Pot	Bone	CBM	Flint	Metal	Glass	Wood
			<input checked="" type="checkbox"/>	<input type="checkbox"/>	<input type="checkbox"/>	<input type="checkbox"/>	<input type="checkbox"/>	<input type="checkbox"/>	<input type="checkbox"/>	<input type="checkbox"/>
Completed by:	<b>ML-)</b>	Date:	<b>9/11/15</b>	Checked by:			Date:			



Context No. 10002

Sketch of Profile/Plan

SEE (921) & (10008)  
FOR SECTION

[794] & [10009]  
FOR LOCATION

Levels

OD Highest:

OD Lowest:

OD Others

Other Information

Site Book References

Photo (film and photo number)

Digital: 104-0821 → 0824

Black and White:

~~Colour:~~

Checked interpretation:

Basic Interpretation:

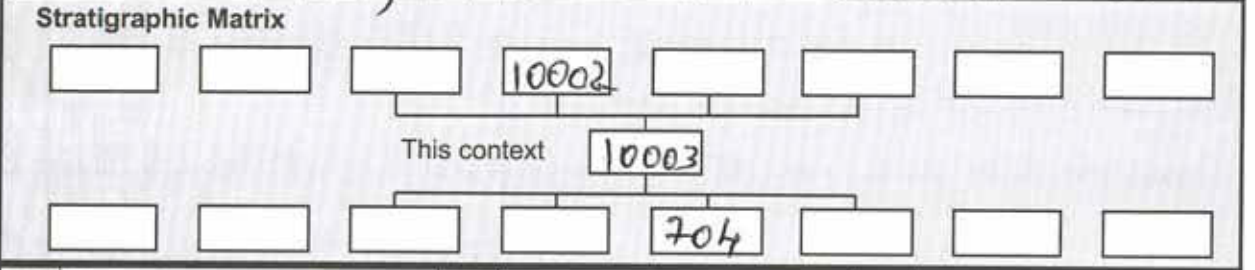
Basic Process:

**CONTEXT RECORDING SHEET**

SITE CODE: <i>AREA 15</i>	Location: <i>AREA 7</i>	Grid Ref:	Type: <i>CUT</i>	Context No. <i>10003</i>
------------------------------	----------------------------	-----------	---------------------	-----------------------------

<b>DEPOSIT:</b> 1. Colour <i>1. circular</i> 2. Composition/Particle size <i>3. abrupt</i> 3. Compaction 4. Inclusions <i>4. rounded - same as</i> 5. Horizon clarity <i>post trench 922 &amp; 10008</i> 6. Contamination risk 7. Methods and conditions 8. Other comments <i>6. NOT AN INDIVIDUAL</i> <i>DISTINCTIVE CUT!</i>	<b>CUT:</b> 1. Shape in plan 2. Corners 3. Sides 4. Base 5. Orientation 6. Other comments Draw profile overleaf
---	--

Plan No: <i>GPS</i>	Section No: <i>144; 161</i>	Lign: <i>0.2m</i>	Width: <i>0.2m</i>	Thickness/Depth: <i>0.15m</i>
------------------------	--------------------------------	----------------------	-----------------------	----------------------------------



<b>Earlier</b>	Covered by:	<b>Contemporary</b>	<b>Physical relationships</b>	<b>Later than</b>	Covers:
	Filled by: <i>10002</i>		Feature Label:		Fill of:
	Cut by:		Includes:		Cuts: <i>704</i>
	Butted by: <i>(921)(10008)</i>		Same as:		Butts: <i>(921)(10008)</i>

Interpretation and discussion:	Internal	External	Structural	Other
--------------------------------	----------	----------	------------	-------

*Cut of circular feature in the post trench segment E-W.*  
*Visible only in section as formed only at the removal of the post!*

Provisional date: <i>Roman? / Undated</i>
---

Registered Artefacts: <i>/</i>	<b>Finds</b> Specify anything not below None <input checked="" type="checkbox"/> Pot <input type="checkbox"/> Bone <input type="checkbox"/> CBM <input type="checkbox"/> Flint <input type="checkbox"/> Metal <input type="checkbox"/> Glass <input type="checkbox"/> Wood <input type="checkbox"/>
Environmental Samples: <i>/</i>	

Completed by: <i>MLJ</i>	Date: <i>9/11/15</i>	Checked by:	Date:
--------------------------	----------------------	-------------	-------



Context No. 10003

Sketch of Profile/Plan

SEE (921) & (10008)  
FOR SECTION

(794) & (10009)  
FOR LOCATION

Levels

OD Highest:

OD Lowest:

OD Others

Other Information

Site Book References

Photo (film and photo number)

Digital: 104-0821 → 0824

Black and White:

Colour:

Checked interpretation:

Basic Interpretation:

Basic Process:

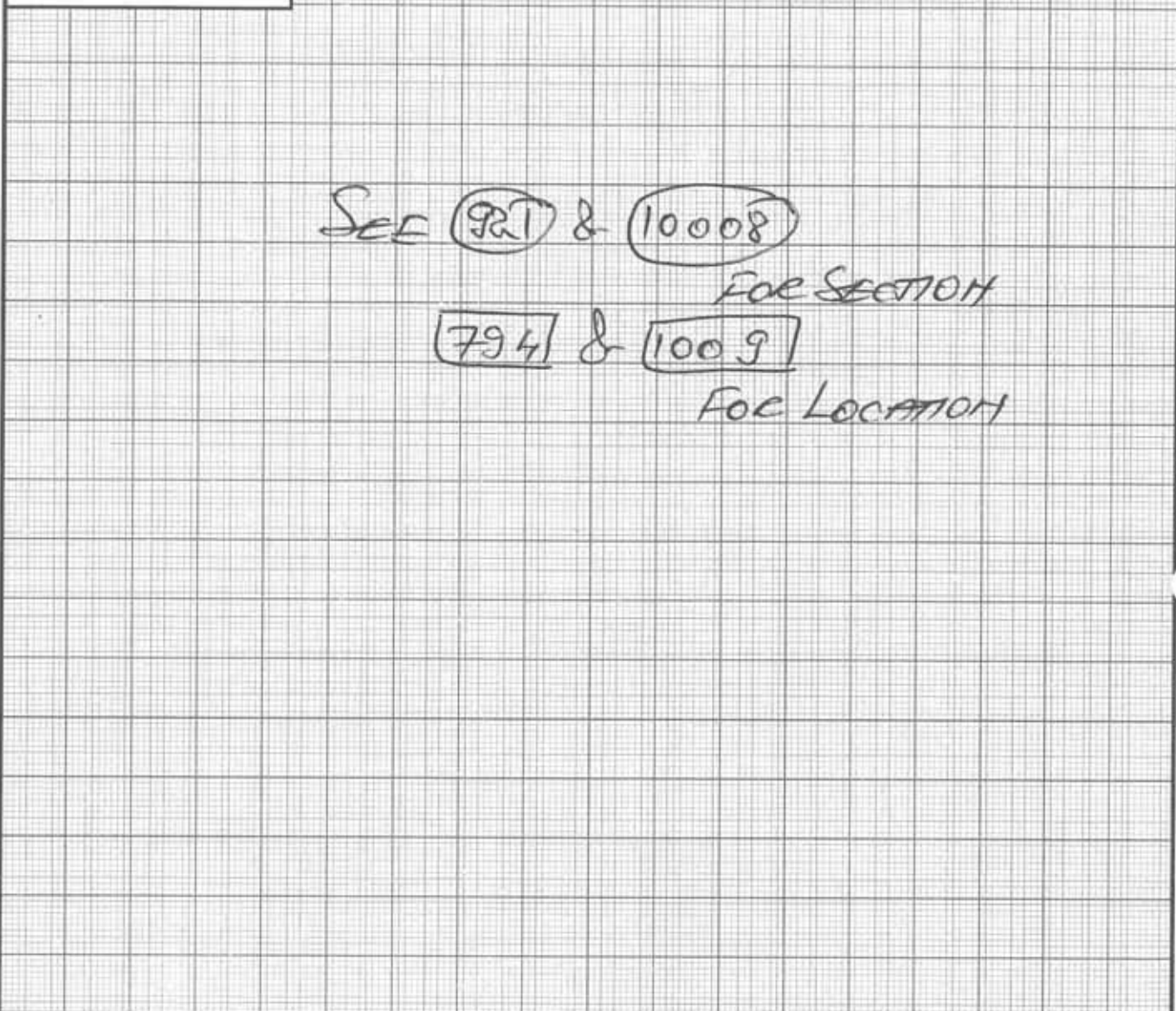
# CONTEXT RECORDING SHEET

SITE CODE: <b>AREA 15</b>	Location: <b>AREA 7</b>	Grid Ref:	Type: <b>FILL</b>	Context No. <b>10004</b>			
DEPOSIT:		CUT:					
1. Colour	<b>1. mid greyish brown</b>			1. Shape in plan			
2. Composition/Particle size	<b>2. gravelly sand</b>			2. Corners			
3. Compaction	<b>3. loose</b>			3. Sides			
4. Inclusions				4. Base			
5. Horizon clarity	<b>4. small &amp; med rounded stone</b>			5. Orientation			
6. Contamination risk				6. Other comments			
7. Methods and conditions	<b>750% towards mid of fill</b>			Draw profile overleaf			
8. Other comments	<b>5. moderate</b>						
	<b>6. moderate</b>						
	<b>7. T; wet</b>						
Plan No: <b>GPS</b>	Section No: <b>161</b>	Lgth: <b>0.5m</b>	Width: <b>0.2m</b>	Thickness/ Depth: <b>0.25m</b>			
<b>Stratigraphic Matrix</b>							
□	□	□	<b>703</b>	□			
			This context	<b>10004</b>			
□	□	□	<b>10005</b>	□			
<b>Earlier</b>	Covered by:	<b>Contemporary</b>	<b>Physical relationships</b>	<b>Later than</b>	Covers:		
	Filled by:		Feature Label:		Fill of:		
	Cut by:		Includes:		Cuts:		
	Butted by:		Same as:		Butts:		
<b>703</b>					<b>70005</b>		
<b>Interpretation and discussion:</b>							
			<input checked="" type="checkbox"/> Internal	<input type="checkbox"/> External	<input type="checkbox"/> Structural	<input type="checkbox"/> Other	
<b>Assume fill of posthole.</b>							
<b>SAME AS (10002)</b>							
Provisional date: <b>RB?</b>							
<b>Registered Artefacts:</b>			<b>Finds</b>				
<b>Environmental Samples:</b>			Specify anything not below				
			None <input checked="" type="checkbox"/>	Pot <input type="checkbox"/>	Bone <input type="checkbox"/>	CBM <input type="checkbox"/>	Flint <input type="checkbox"/>
Completed by: <b>ML-J</b>	Date:	Checked by:	Date:				



Context No. 10004

Sketch of Profile/Plan



Levels

OD Highest:	OD Lowest:	OD Others:
-------------	------------	------------

Other Information

Site Book References	Photo (film and photo number) Digital: 104-0821 -> 0824 Black and White: 0873 -> 0874 Colour:
----------------------	--

Checked interpretation:	Basic Interpretation:	Basic Process:
-------------------------	-----------------------	----------------

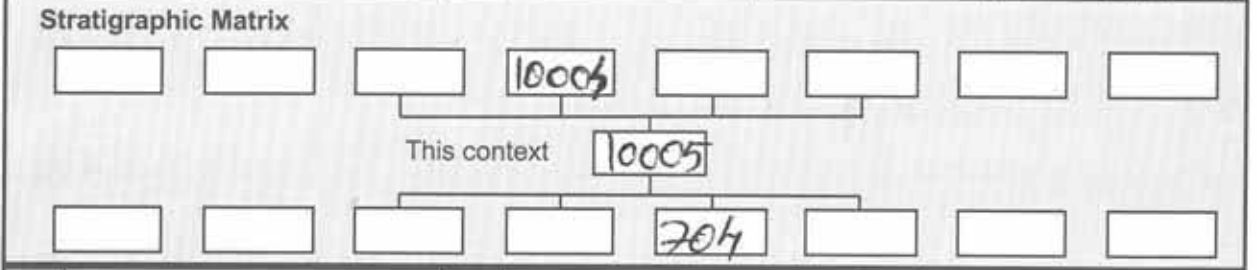


# CONTEXT RECORDING SHEET

SITE CODE: <b>ARR15</b>	Location: <b>ARRA7</b>	Grid Ref:	Type: <b>CUT</b>	Context No. <b>10005</b>
----------------------------	---------------------------	-----------	---------------------	-----------------------------

<b>DEPOSIT:</b> 1. Colour 2. Composition/Particle size 3. Compaction 4. Inclusions 5. Horizon clarity 6. Contamination risk 7. Methods and conditions 8. Other comments	<b>CUT:</b> 1. Shape in plan 2. Corners 3. Sides 4. Base 5. Orientation 6. Other comments Draw profile overleaf
<del>1. Colour</del> <del>2. Composition/Particle size</del> <del>3. Compaction</del> <del>4. Inclusions</del> <del>5. Horizon clarity</del> <del>6. Contamination risk</del> <del>7. Methods and conditions</del> <del>8. Other comments</del>	<b>1 irregular</b> <b>3. abrupt</b> <b>4 rounded, concave</b>

Plan No: <b>GPS</b>	Section No: <b>161</b>	Lgth: <b>0.5m</b>	Width: <b>0.2m</b>	Thickness/Depth: <b>0.25m</b>
---------------------	------------------------	-------------------	--------------------	-------------------------------



<b>Earlier</b>	Covered by:	<b>Contemporary</b>	<b>Physical relationships</b>	<b>Later than</b>	Covers:
	Filled by: <b>10004</b>		Feature Label:		Fill of:
	Cut by: <b>(10008)</b>		Includes:		Cuts: <b>704</b>
	Butted by:		Same as:		Butts:

Interpretation and discussion:	Internal	External	Structural <input checked="" type="checkbox"/>	Other
--------------------------------	----------	----------	--	-------

SAME As 10003

Provisional date: **RB? / Undated**

Registered Artefacts:	Finds
Environmental Samples:	Specify anything not below
	<input checked="" type="checkbox"/> None <input type="checkbox"/> Pot <input type="checkbox"/> Bone <input type="checkbox"/> CBM <input type="checkbox"/> Flint <input type="checkbox"/> Metal <input type="checkbox"/> Glass <input type="checkbox"/> Wood

Completed by: <b>ML-7</b>	Date: <b>9/11/15</b>	Checked by:	Date:
---------------------------	----------------------	-------------	-------



Context No. 10005

Sketch of Profile/Plan

SEE (92) & (10008)  
FOR SECTION  
(794) & (10009)  
FOR LOCATION

Levels

OD Highest:

OD Lowest:

OD Others

Other Information

Site Book References

Photo (film and photo number)

Digital: 104 - 0821 -> 0824

Black and White: 0873 -> 0874

Colour:

Checked interpretation:

Basic Interpretation:

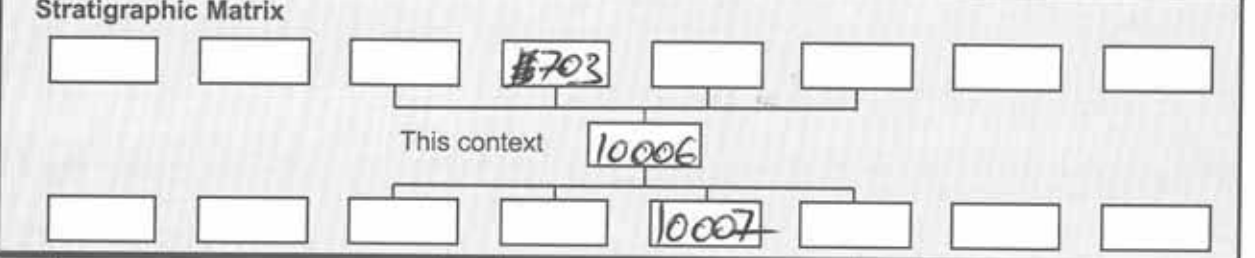
Basic Process:

# CONTEXT RECORDING SHEET

SITE CODE: <b>ADRS 15</b>	Location: <b>AREA 7</b>	Grid Ref:	Type: <b>FILL</b>	Context No. <b>10006</b>
------------------------------	----------------------------	-----------	----------------------	-----------------------------

<b>DEPOSIT:</b> 1. Colour <b>1. mid greyish brown</b> 2. Composition/Particle size <b>2. sandy gravel</b> 3. Compaction <b>3. loose</b> 4. Inclusions <b>4. small &amp; med rounded</b> 5. Horizon clarity <b>5. moderate</b> 6. Contamination risk <b>6. low</b> 7. Methods and conditions <b>7. M&amp;T: wet</b> 8. Other comments <b>pebbles &gt; 50%</b>	<b>CUT:</b> 1. Shape in plan 2. Corners 3. Sides 4. Base 5. Orientation 6. Other comments Draw profile overleaf
--	--

Plan No: <b>GPS</b>	Section No: <b>161</b>	Lgth: <b>0.25m</b>	Width: <b>0.2m</b>	Thickness/Depth: <b>0.2m</b>
------------------------	---------------------------	-----------------------	-----------------------	---------------------------------



<b>Earlier</b>	Covered by: <b>703</b>	<b>Contemporary</b>	<b>Physical relationships</b>	<b>Later than</b>	Covers:
	Filled by:		Feature Label:		Fill of: <b>10007</b>
	Cut by:		Includes:		Cuts:
	Butted by: <b>(10008)</b>		Same as:		Butts:

Interpretation and discussion:	Internal	External	Structural	Other
--------------------------------	----------	----------	------------	-------

**SAME AS (10002)**

Provisional date: <b>Undated / RB?</b>
--

Registered Artefacts:	Finds: Specify anything not below <input type="text"/> None <input checked="" type="checkbox"/> Pot <input type="checkbox"/> Bone <input type="checkbox"/> CBM <input type="checkbox"/> Flint <input type="checkbox"/> Metal <input type="checkbox"/> Glass <input type="checkbox"/> Wood <input type="checkbox"/>
Environmental Samples:	

Completed by: <b>ML-J</b>	Date: <b>13/11/15</b>	Checked by:	Date:
---------------------------	-----------------------	-------------	-------



Context No. 100086

Sketch of Profile/Plan

SEE (10008)  
FOR SECTION  
(10009)  
FOR LOCATION

Levels

OD Highest:

OD Lowest:

OD Others:

Other Information

Site Book References

Photo (film and photo number)

Digital: 104-0873 ; 0874

Black and White:

Colour:

Checked interpretation:

Basic Interpretation:

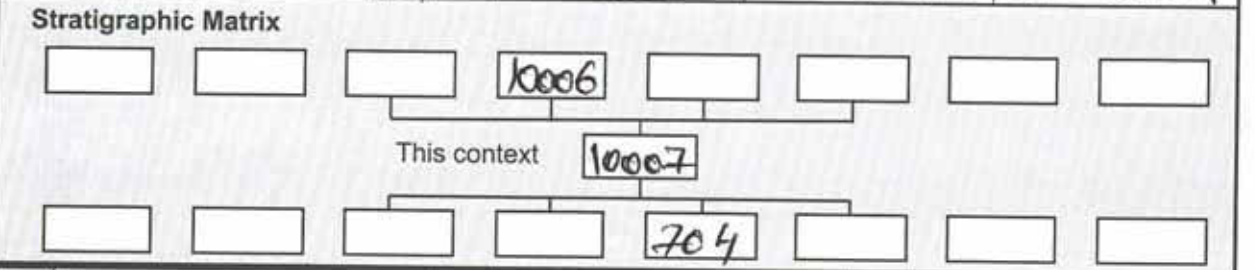
Basic Process:

CONTEXT RECORDING SHEET

SITE CODE: <b>AEDN15</b>	Location: <b>REPA7</b>	Grid Ref:	Type: <b>CUT</b>	Context No. <b>10007</b>
-----------------------------	---------------------------	-----------	---------------------	-----------------------------

<b>DEPOSIT:</b> 1. Colour 2. Composition/Particle size 3. Compaction 4. Inclusions 5. Horizon clarity 6. Contamination risk 7. Methods and conditions 8. Other comments	<b>CUT:</b> 1. Shape in plan 2. Corners 3. Sides 4. Base 5. Orientation 6. Other comments Draw profile overleaf
<del>1. Colour</del> <del>2. Composition/Particle size</del> <del>3. Compaction</del> <del>4. Inclusions</del> <del>5. Horizon clarity</del> <del>6. Contamination risk</del> <del>7. Methods and conditions</del> <del>8. Other comments</del>	<b>1. circular</b> <b>3. abrupt</b> <b>4 rounded</b>

Plan No: <b>GPS</b>	Section No: <b>161</b>	Lgth: <b>0.25</b>	Width: <b>0.2m</b>	Thickness/ Depth: <b>0.2m</b>
------------------------	---------------------------	----------------------	-----------------------	-------------------------------------



<b>Earlier</b>	Covered by:	<b>Contemporary</b>	<b>Physical relationships</b>	<b>Later than</b>	Covers:
	Filled by: <b>10006</b>		Feature Label:		Fill of:
	Cut by:		Includes:		Cuts: <b>704</b>
	Butted by: <b>(10008)</b>		Same as:		Butts:

<b>Interpretation and discussion:</b>	Internal	External	Structural	Other
---------------------------------------	----------	----------	------------	-------

**SAME AS [10003]**

Provisional date:	<b>Unclear / RB?</b>
-------------------	----------------------


Registered Artefacts:	Finds
Environmental Samples:	Specify anything not below
	None <input checked="" type="checkbox"/> Pot <input type="checkbox"/> Bone <input type="checkbox"/> CBM <input type="checkbox"/> Flint <input type="checkbox"/> Metal <input type="checkbox"/> Glass <input type="checkbox"/> Wood <input type="checkbox"/>

Completed by: <b>MLJ</b>	Date: <b>9/11/15</b>	Checked by:	Date:
--------------------------	----------------------	-------------	-------



Context No. 10007

Sketch of Profile/Plan



SEE (10008)  
FOR SECTION  
(10009)  
FOR LOCATION

Levels

OD Highest:	OD Lowest:	OD Others:
-------------	------------	------------

Other Information

Site Book References

Photo (film and photo number)

Digital: 104-0873 ; 0874

Black and White:

Colour:

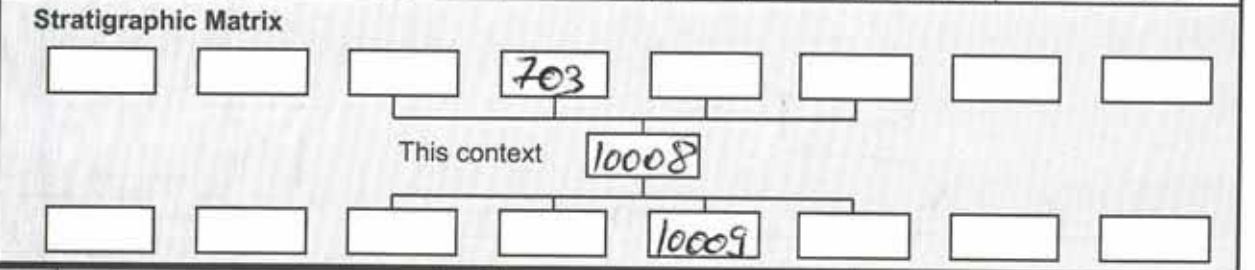
Checked interpretation:	Basic Interpretation:	Basic Process:
-------------------------	-----------------------	----------------

CONTEXT RECORDING SHEET

SITE CODE: <b>AERS 15</b>	Location: <b>AREA 7</b>	Grid Ref:	Type: <b>FILL</b>	Context No. <b>10008</b>
------------------------------	----------------------------	-----------	----------------------	-----------------------------

<b>DEPOSIT:</b> 1. Colour: <b>1 med greyish brown</b> 2. Composition/Particle size: <b>2. sandy gravel</b> 3. Compaction: <b>3. loose</b> 4. Inclusions: <b>4. small &amp; med rounded</b> 5. Horizon clarity: <b>stone = 50%; concentrated</b> 6. Contamination risk: <b>in 4 patches</b> 7. Methods and conditions: <b>5. moderate</b> 8. Other comments: <b>6. low</b> <b>7. T; wet</b>	<b>CUT:</b> 1. Shape in plan 2. Corners 3. Sides 4. Base 5. Orientation 6. Other comments Draw profile overleaf
---	--

Plan No: <b>GPS</b>	Section No: <b>161</b>	Lgth: <b>1.9m</b>	Width: <b>0.2m</b>	Thickness/Depth: <b>0.15m</b>
------------------------	---------------------------	----------------------	-----------------------	----------------------------------



<b>Earlier</b>	Covered by: <b>703</b>	<b>Contemporary</b>	<b>Physical relationships</b>	<b>Later than</b>	Covers:
	Filled by:		Feature Label:		Fill of: <b>10009</b>
	Cut by: <b>POSTHOLES</b>		Includes:		Cuts:
	Butted by:		Same as: <b>(921); (10010)</b>		Butts: <b>POSTHOLES</b>

Interpretation and discussion:	Internal	External	Structural	Other
--------------------------------	----------	----------	------------	-------

**Single fill of corner slot of post bench (10009)**  
 Inclusions concentrated in a depressed area on the corner - fill of corner post hole?

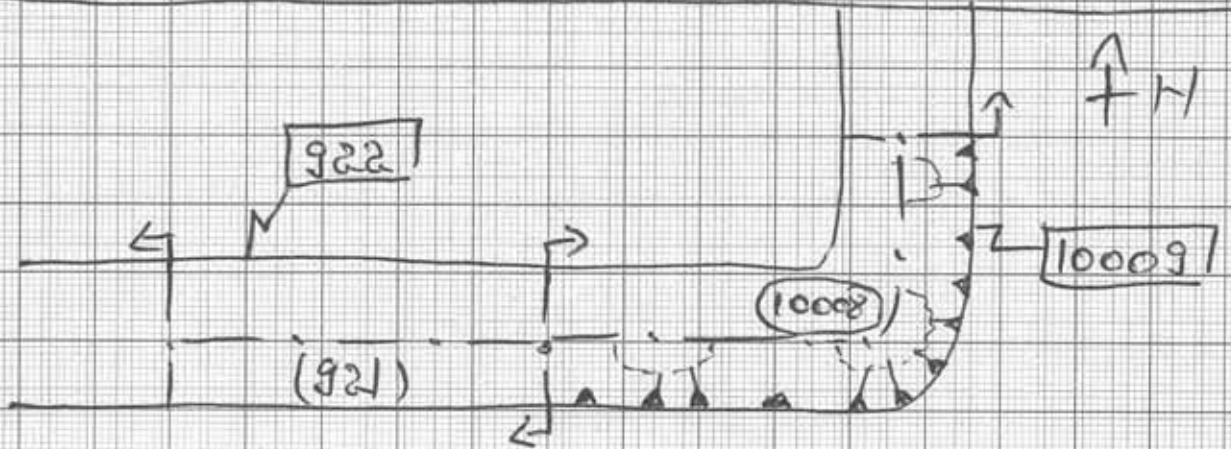
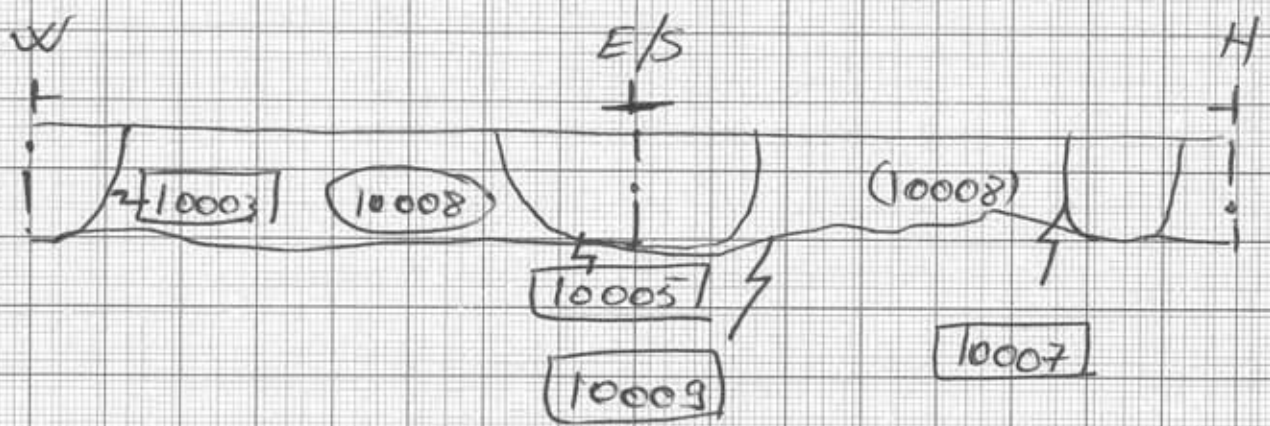
Provisional date: **checked 1RB?**

Registered Artefacts:	Finds: <input type="checkbox"/> None <input type="checkbox"/> Pot <input type="checkbox"/> Bone <input type="checkbox"/> CBM <input type="checkbox"/> Flint <input type="checkbox"/> Metal <input type="checkbox"/> Glass <input type="checkbox"/> Wood
Environmental Samples:	Specify anything not below: <input type="text"/>

Completed by: <b>MLJ</b>	Date: <b>9/11/15</b>	Checked by:	Date:
--------------------------	----------------------	-------------	-------



Sketch of Profile/Plan



SEE [10009] FOR LOCATION

Levels

OD Highest:	OD Lowest:	OD Others:
-------------	------------	------------

Other Information

Site Book References

Photo (film and photo number)

Digital: 104-0873; 0874

Black and White:

Colour:

Checked interpretation:	Basic Interpretation:	Basic Process:
-------------------------	-----------------------	----------------

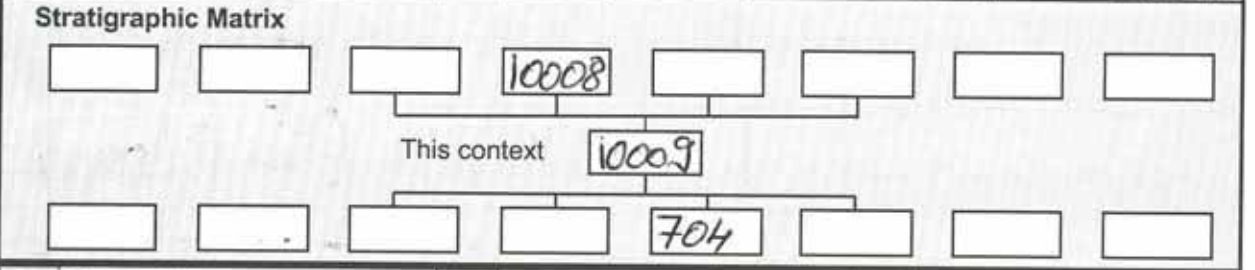


CONTEXT RECORDING SHEET

SITE CODE: <i>AERS 15</i>	Location: <i>AREA 7</i>	Grid Ref:	Type: <i>CUT</i>	Context No. <i>10009</i>
------------------------------	----------------------------	-----------	---------------------	-----------------------------

<b>DEPOSIT:</b> 1. Colour 2. Composition/Particle size 3. Compaction 4. Inclusions 5. Horizon clarity 6. Contamination risk 7. Methods and conditions 8. Other comments	<del>1. <i>irregular, flat with occasional chips</i></del> <i>2. rounded</i> <i>3. abrupt almost vertical</i> <i>4. irregular, flat with occasional chips</i> <i>5. EW / HS - CORNER SLOT</i>	<b>CUT:</b> 1. Shape in plan 2. Corners 3. Sides 4. Base 5. Orientation 6. Other comments Draw profile overleaf
---	---	--

Plan No: <i>GPS</i>	Section No: <i>161</i>	Lgth: <i>1.9m</i>	Width: <i>0.2m</i>	Thickness/ Depth: <i>0.15m</i>
------------------------	---------------------------	----------------------	-----------------------	--------------------------------------



<b>Earlier</b>	Covered by:	<b>Contemporary</b>	<b>Physical relationships</b>	<b>Later than</b>	Covers:
	Filled by: <i>10008</i>		Feature Label:		Fill of:
	Cut by:		Includes:		Cuts: <i>704</i>
	Butted by: <i>[10003], [10005], [10007]</i>		Same as:		Butts: <i>[10003], [10005], [10007]</i>

**Interpretation and discussion:**

	Internal	External	Structural	Other
--	----------	----------	------------	-------

*Cut of corner of structural post trench.*  
*SE corner*  
*Depression & concentration of stone in corner corner post*

Provisional date: *Undated / RB?*

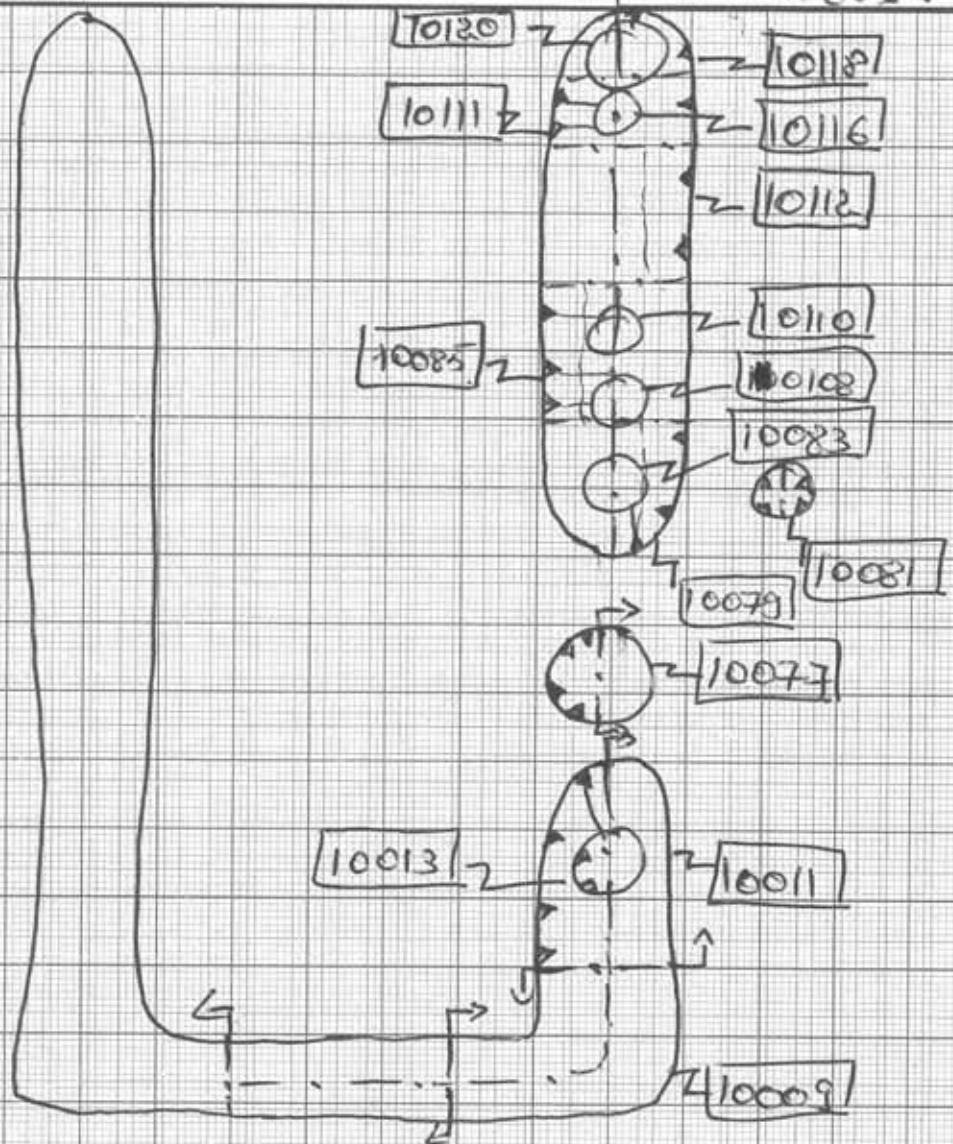
Registered Artefacts: <i>/</i>	Finds
Environmental Samples: <i>/</i>	Specify anything not below
	<input checked="" type="checkbox"/> None <input type="checkbox"/> Pot <input type="checkbox"/> Bone <input type="checkbox"/> CBM <input type="checkbox"/> Flint <input type="checkbox"/> Metal <input type="checkbox"/> Glass <input type="checkbox"/> Wood

Completed by: <i>ML-7</i>	Date: <i>9/11/15</i>	Checked by:	Date:
---------------------------	----------------------	-------------	-------



Context No. 100089

Sketch of Profile/Plan



SEE 10008 FOR SECTION & PLAN

Levels

OD Highest:

OD Lowest:

OD Others

Other Information

Site Book References

Photo (film and photo number)

Digital: 104-0873 ; 0874

Black and White:

Colour:

Checked interpretation:

Basic Interpretation:

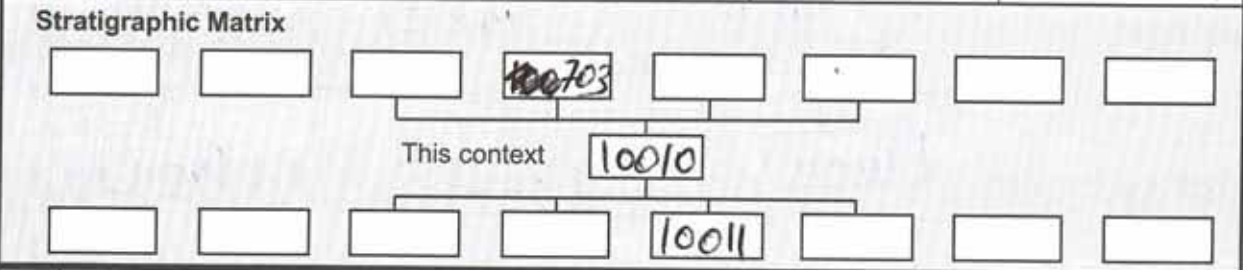
Basic Process:

# CONTEXT RECORDING SHEET

SITE CODE: <b>ASP15</b>	Location: <b>AREA 7</b>	Grid Ref:	Type: <b>FILL</b>	Context No. <b>10010</b>
----------------------------	----------------------------	-----------	----------------------	-----------------------------

<b>DEPOSIT:</b> 1. Colour: <b>1. mid greyish brown</b> 2. Composition/Particle size: <b>2. sandy gravel</b> 3. Compaction: <b>3. loose</b> 4. Inclusions: <b>4. rounded stone &lt; 50%</b> 5. Horizon clarity: <b>5. moderate</b> 6. Contamination risk: <b>6. low</b> 7. Methods and conditions: <b>7. T; wet</b> 8. Other comments:	<b>CUT:</b> 1. Shape in plan 2. Corners 3. Sides 4. Base 5. Orientation 6. Other comments <b>Draw profile overleaf</b>
---	---

Plan No: <b>GPS</b>	Section No: <b>162</b>	Lgth: <b>1.3m</b>	Width: <b>0.2m</b>	Thickness/ Depth: <b>0.1m</b>
------------------------	---------------------------	----------------------	-----------------------	-------------------------------------



<b>Earlier</b>	Covered by: <b>703</b>	<b>Contemporary</b>	<b>Physical relationships</b>	<b>Later than</b>	Covers:
	Filled by:		Feature Label:		Fill of: <b>10011</b>
	Cut by:		Includes:		Cuts:
	Butted by:		Same as:		Butts:

Interpretation and discussion:	Internal <input checked="" type="checkbox"/>	External	Structural	Other
--------------------------------	---	----------	------------	-------

SAME AS (10008)

Provisional date: <b>Prehist? / RB?</b>
---

Registered Artefacts:	Finds: Specify anything not below																
Environmental Samples:	<table style="width: 100%; border: none;"> <tr> <td>None</td><td>Pot</td><td>Bone</td><td>CBM</td><td>Flint</td><td>Metal</td><td>Glass</td><td>Wood</td> </tr> <tr> <td><input checked="" type="checkbox"/></td><td><input type="checkbox"/></td><td><input type="checkbox"/></td><td><input type="checkbox"/></td><td><input type="checkbox"/></td><td><input type="checkbox"/></td><td><input type="checkbox"/></td><td><input type="checkbox"/></td> </tr> </table>	None	Pot	Bone	CBM	Flint	Metal	Glass	Wood	<input checked="" type="checkbox"/>	<input type="checkbox"/>	<input type="checkbox"/>	<input type="checkbox"/>	<input type="checkbox"/>	<input type="checkbox"/>	<input type="checkbox"/>	<input type="checkbox"/>
None	Pot	Bone	CBM	Flint	Metal	Glass	Wood										
<input checked="" type="checkbox"/>	<input type="checkbox"/>	<input type="checkbox"/>	<input type="checkbox"/>	<input type="checkbox"/>	<input type="checkbox"/>	<input type="checkbox"/>	<input type="checkbox"/>										

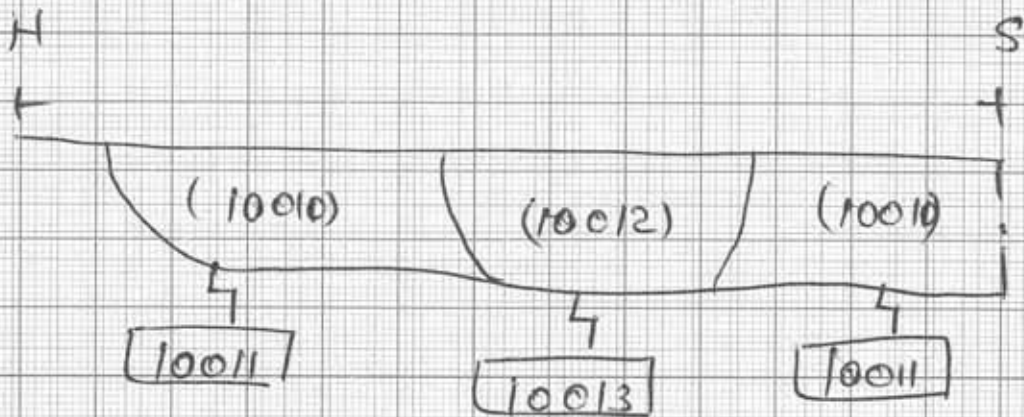
Completed by: <b>ML-7</b>	Date: <b>9/11/15</b>	Checked by:	Date:
---------------------------	----------------------	-------------	-------



Context No. 10010

Sketch of Profile/Plan

SEE [10003] FOR LOCATION  
[10011] FOR PLAN



Levels

OD Highest:

OD Lowest:

OD Others

Other Information

Site Book References

Photo (film and photo number)

Digital: 104-0841 → 0842

Black and White: 0857; 0858

Colour:

Checked interpretation:

Basic Interpretation:

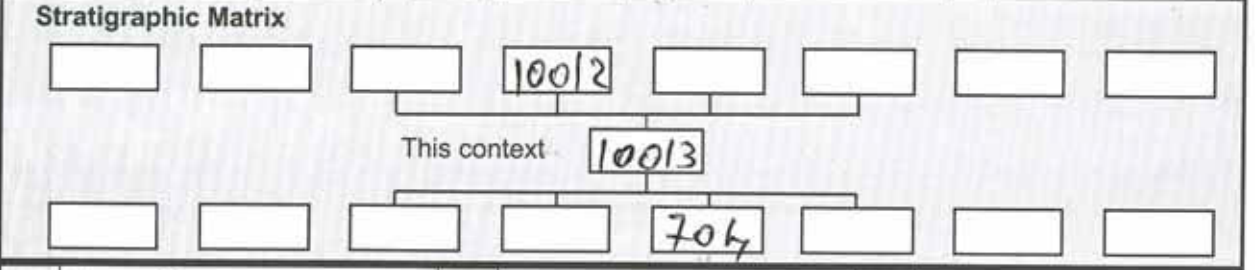
Basic Process:

# CONTEXT RECORDING SHEET

SITE CODE: <b>AREA 15</b>	Location: <b>AREA 7</b>	Grid Ref:	Type: <b>CUT</b>	Context No. <b>10013</b>
------------------------------	----------------------------	-----------	---------------------	-----------------------------

<b>DEPOSIT:</b> 1. Colour: <b>1. <del>tan</del> circular</b> 2. Composition/Particle size: <b>2. rounded</b> 3. Compaction: 4. Inclusions: <b>3. absent</b> 5. Horizontality: 6. Contamination risk: <b>4. rounded</b> 7. Methods and conditions: 8. Other comments:	<b>CUT:</b> 1. Shape in plan 2. Corners 3. Sides 4. Base 5. Orientation 6. Other comments <b>Draw profile overleaf</b>
--	---

Plan No: <b>GPS</b>	Section No: <b>162</b>	Lgth: <b>0.4m</b>	Width: <b>0.2m</b>	Thickness/Depth: <b>0.15m</b>
------------------------	---------------------------	----------------------	-----------------------	----------------------------------




<b>Earlier</b>	Covered by:	<b>Contemporary</b>	<b>Physical relationships</b>	<b>Later than</b>	Covers:
	Filled by: <b>10012</b>		Feature Label:		Fill of:
	Cut by:		Includes:		Cuts: <b>10010</b>
	Butted by:		Same as:		Butts:

<b>Interpretation and discussion:</b>	Internal	External	Structural <input checked="" type="checkbox"/>	Other
<b>SAME AS 10007</b>				

Provisional date: <b>RB?</b>	<b>Registered Artefacts:</b> <b>Environmental Samples:</b>
<b>Finds</b> Specify anything not below: <input type="text"/> None <input checked="" type="checkbox"/> Pot <input type="checkbox"/> Bone <input type="checkbox"/> CBM <input type="checkbox"/> Flint <input type="checkbox"/> Metal <input type="checkbox"/> Glass <input type="checkbox"/> Wood <input type="checkbox"/>	
Completed by: <b>ML-)</b>	Date: <b>9/11/15</b> Checked by: _____ Date: _____



Sketch of Profile/Plan



Levels

OD Highest:                      OD Lowest:                      OD Others

Other Information

Site Book References                      Photo (film and photo number)  
Digital: 104-0841; 0842  
Black and White: 0857; 0858  
~~Colour:~~

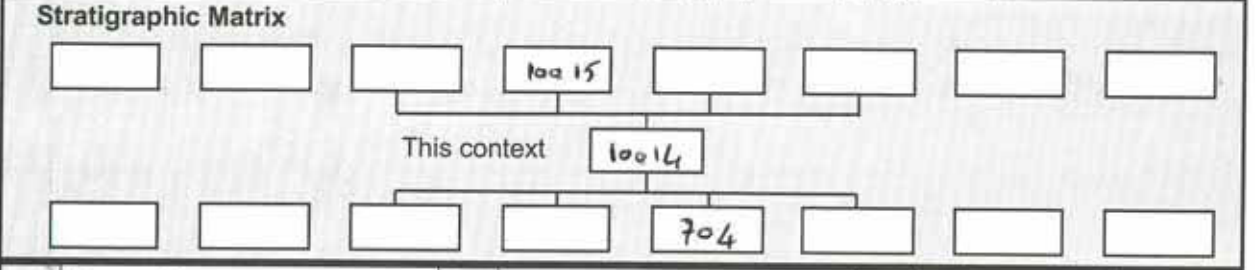
Checked interpretation:                      Basic Interpretation:                      Basic Process:

# CONTEXT RECORDING SHEET

SITE CODE: <b>AECD15</b>	Location: <b>AREA 7</b>	Grid Ref: <b>N/A</b>	Type: <b>CUT</b>	Context No. <b>10014</b>
-----------------------------	----------------------------	-------------------------	---------------------	-----------------------------

<b>DEPOSIT:</b> 1. Colour: <b>1. LINEAR</b> 2. Composition/Particle size: <b>2. N/A</b> 3. Compaction: <b>3. SHARP / CONCAVE / MODERATE</b> 4. Inclusions: 5. Horizon clarity: 6. Contamination risk: <b>4. UNEVEN</b> 7. Methods and conditions: 8. Other comments: <b>5. N-E / S-W</b>	<b>CUT:</b> 1. Shape in plan 2. Corners 3. Sides 4. Base 5. Orientation 6. Other comments <b>Draw profile overleaf</b>
--	---

Plan No: <b>GPS</b>	Section No: <b>164</b>	Lgth: <b>1.5m</b> <b>SLOT</b>	Width: <b>0.20m</b> <b>SLOT</b> <b>0.60m</b>	Thickness/Depth: <b>0.15m</b>
---------------------	------------------------	----------------------------------	--	-------------------------------



<b>Earlier</b>	Covered by:	<b>Contemporary</b>	<b>Physical relationships</b>	<b>Later than</b>	Covers:
	Filled by: <b>10015</b>		Feature Label:		Fill of:
	Cut by: <b>10016, 10013, 10020</b>		Includes:		Cuts: <b>704</b>
	Butted by:		Same as:		Butts:

Interpretation and discussion:	Internal	External	Structural	Other
--------------------------------	----------	----------	------------	-------

**CUT MADE FOR A BEAM SLOT OR A BUILDING SLOT, RELATED TO THE CONSTRUCTION EVENT OF BUILDING 4**

Provisional date: <b>ROMAN</b>
--------------------------------

Registered Artefacts: <b>/</b>	Finds Specify anything not below
Environmental Samples: <b>/</b>	<input checked="" type="checkbox"/> None <input type="checkbox"/> Pot <input type="checkbox"/> Bone <input type="checkbox"/> CBM <input type="checkbox"/> Flint <input type="checkbox"/> Metal <input type="checkbox"/> Glass <input type="checkbox"/> Wood

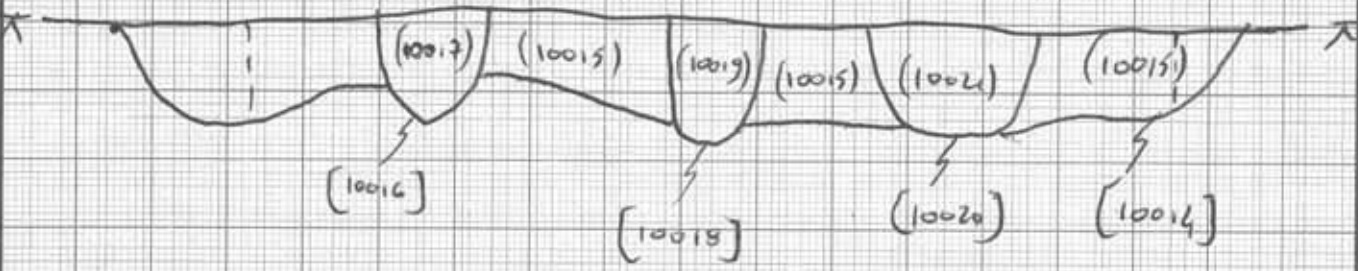
Completed by: <b>EV</b>	Date: <b>10/11/15</b>	Checked by:	Date:
-------------------------	-----------------------	-------------	-------



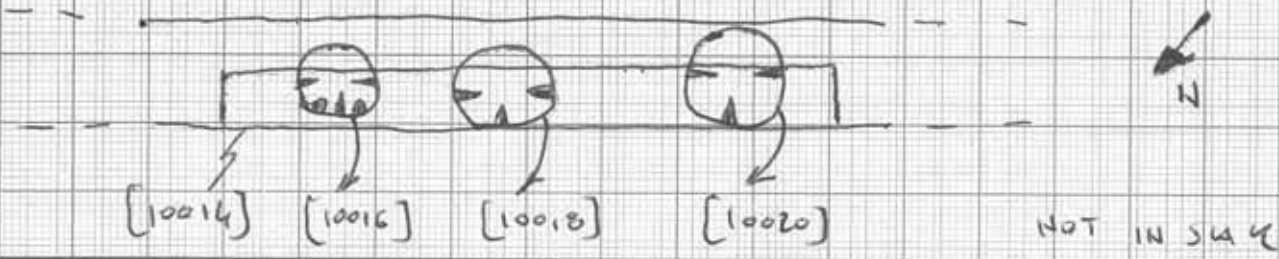
Sketch of Profile/Plan

N-W FACING SECTION OF BEAM SLOT [10014] AND POSTHOLES [10016], [10018] AND [10020]

NOT IN SCALE



PLAN OF LOCATION OF POSTHOLES RELATED TO THIS BEAM SLOT



Levels

OD Highest: ✓	OD Lowest: ✓	OD Others: ✓
---------------	--------------	--------------

Other Information

Site Book References ✓	Photo (film and photo number) Digital: 104-0825, 0826 Black and White: Colour:
---------------------------	---

Checked Interpretation:	Basic Interpretation:	Basic Process:
-------------------------	-----------------------	----------------

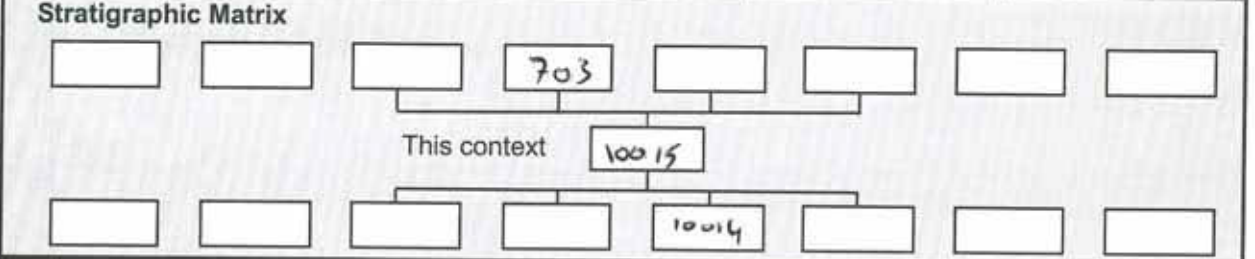


# CONTEXT RECORDING SHEET

SITE CODE: <b>AELS 15</b>	Location: <b>AREA 7</b>	Grid Ref: <b>N/A</b>	Type: <b>FILL</b>	Context No.: <b>10015</b>
------------------------------	----------------------------	-------------------------	----------------------	------------------------------

<b>DEPOSIT:</b> 1. Colour: <b>1. DARK GREYISH BROWN</b> 2. Composition/Particle size: <b>2. SANDY SILT</b> 3. Compaction: <b>3. COMPACT</b> 4. Inclusions: 5. Horizon clarity: 6. Contamination risk: <b>4. 15% OF GRAVELS</b> 7. Methods and conditions: 8. Other comments: <b>5. GOOD</b> <b>6. LOW</b> <b>7. TROWEL</b>	<b>CUT:</b> 1. Shape in plan 2. Corners 3. Sides 4. Base 5. Orientation 6. Other comments Draw profile overleaf
--	--

Plan No: <b>GPS</b>	Section No: <b>164</b>	Lgth: <b>1.5 m slot</b>	Width: <b>4.20 m slot</b> <b>2.40 m ALL</b>	Thickness/Depth: <b>2.15 m</b>
---------------------	------------------------	-------------------------	--	--------------------------------



<b>Earlier</b>	Covered by: <b>703</b>	<b>Contemporary</b>	<b>Physical relationships</b>	<b>Later than</b>	Covers:
	Filled by:		Feature Label:		Fill of: <b>10014</b>
	Cut by: <b>10016, 10018, 10020</b>		Includes:		Cuts:
	Butted by:		Same as:		Butts:

Interpretation and discussion:	<input checked="" type="checkbox"/> Internal	<input type="checkbox"/> External	<input type="checkbox"/> Structural	<input type="checkbox"/> Other
--------------------------------	--	-----------------------------------	-------------------------------------	--------------------------------

**UNIQUE FILL OF A BEAM SLOT / BUILDING SLOT**

Provisional date: <b>ROMAN</b>
--------------------------------

Registered Artefacts: <b>/</b>	Finds: <input type="text"/>
Environmental Samples: <b>/</b>	Specify anything not below: <input checked="" type="checkbox"/> None <input type="checkbox"/> Pot <input type="checkbox"/> Bone <input type="checkbox"/> CBM <input type="checkbox"/> Flint <input type="checkbox"/> Metal <input type="checkbox"/> Glass <input type="checkbox"/> Wood

Completed by: <b>EV</b>	Date: <b>10/11/15</b>	Checked by:	Date:
-------------------------	-----------------------	-------------	-------



Context No. 10015

Sketch of Profile/Plan

SECTO [10014]

Levels

OD Highest: ✓

OD Lowest: ✓

OD Others: ✓

Other Information

Site Book References

✓

Photo (film and photo number)

Digital: 104-0825, 0826

Black and White:

Colour:

Checked interpretation:

Basic Interpretation:

Basic Process:

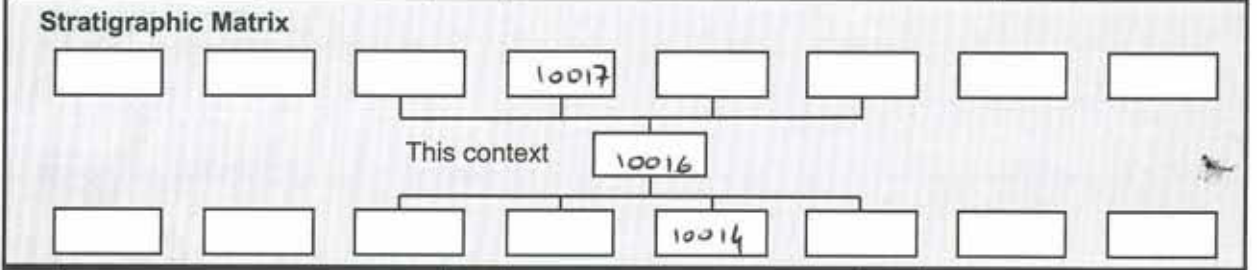
# CONTEXT RECORDING SHEET

SITE CODE: AEL015	Location: AREA7	Grid Ref: N/A	Type: CUT	Context No. 10016
----------------------	--------------------	------------------	--------------	----------------------

<b>DEPOSIT:</b> 1. Colour: 1. CIRCULAR 2. Composition/Particle size: 2. ROUNDED 3. Compaction: 3. SHARP / VERTICAL 4. Inclusions: 4. TAPERED POINT 5. Horizon clarity: 5. N/A 6. Contamination risk: 7. Methods and conditions: 8. Other comments:	<b>CUT:</b> 1. Shape in plan 2. Corners 3. Sides 4. Base 5. Orientation 6. Other comments Draw profile overleaf
--	--

6. TAPERED POINT POSITIVE

Plan No: GP5	Section No: 164	Lgth: 0.20m	Width: 0.20m	Thickness/Depth: 0.16m
--------------	-----------------	-------------	--------------	------------------------



<b>Earlier</b>	Covered by:	<b>Contemporary</b>	<b>Physical relationships</b>	<b>Later than</b>	Covers:
	Filled by: 10017		Feature Label:		Fill of:
	Cut by:		Includes:		Cuts: 10014, 704
	Butted by:		Same as:		Butts:

<b>Interpretation and discussion:</b>	Internal	<input checked="" type="checkbox"/> External	<input checked="" type="checkbox"/> Structural	Other
---------------------------------------	----------	--	--	-------

CUT REALIZED FOR A POSTHOLE THAT CUTS THE BEAM SLOT [10014] AND WAS RELATED TO THE CONSTRUCTION OF BUILDING 4 (CONTEMPORARY)

Provisional date: ROMAN

Registered Artefacts: /	Finds: <input type="text"/>
Environmental Samples: /	Specify anything not below: <input checked="" type="checkbox"/> None <input type="checkbox"/> Pot <input type="checkbox"/> Bone <input type="checkbox"/> CBM <input type="checkbox"/> Flint <input type="checkbox"/> Metal <input type="checkbox"/> Glass <input type="checkbox"/> Wood

Completed by: EV	Date: 10/11/15	Checked by:	Date:
------------------	----------------	-------------	-------



Context No. 10016

Sketch of Profile/Plan

SEE TO [10014]

Levels

OD Highest: ✓

OD Lowest: ✓

OD Others: ✓

Other Information

Site Book References

✓

Photo (film and photo number)

Digital: 104 - 0825, 0826

Black and White:

Colour:

Checked interpretation:

Basic Interpretation:

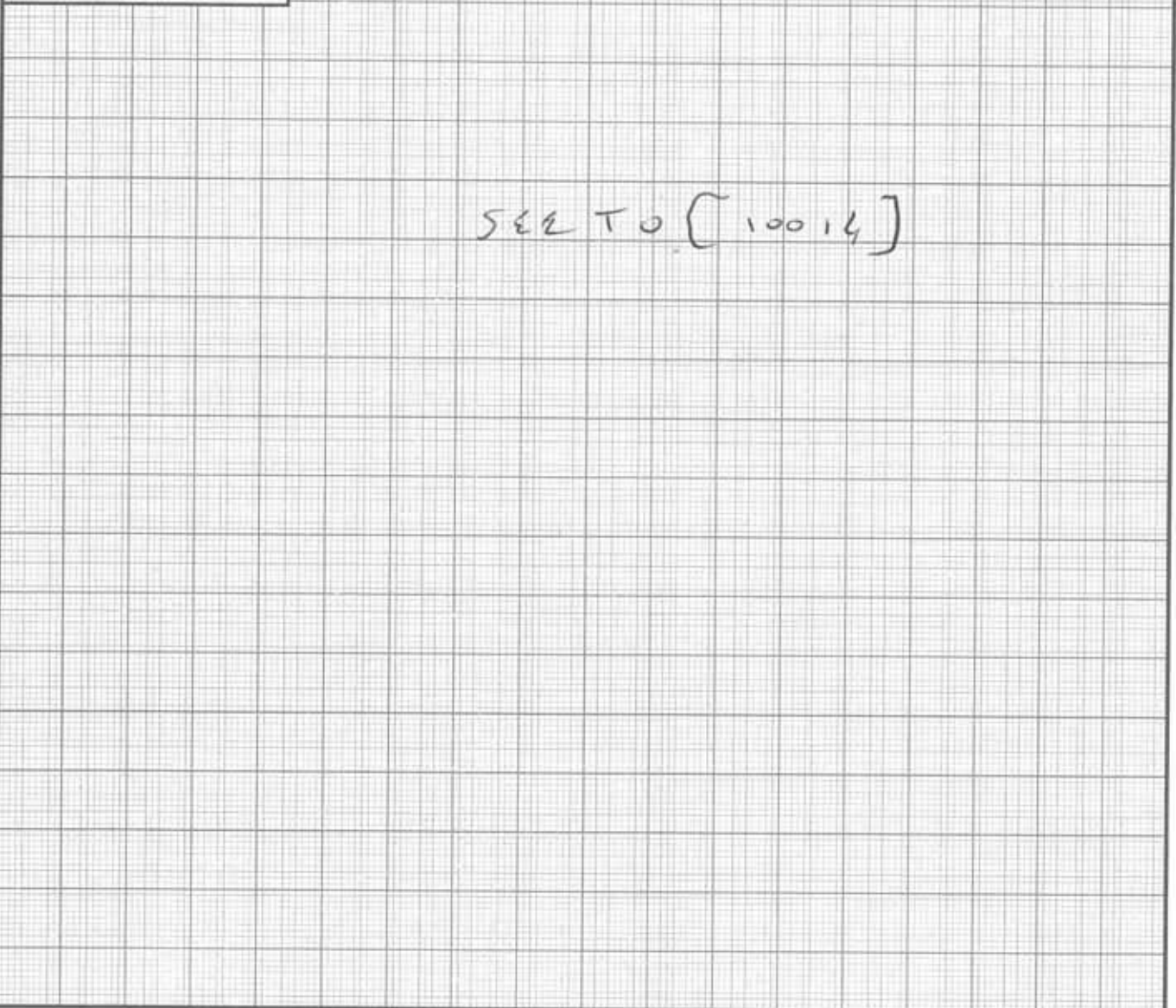
Basic Process:

# CONTEXT RECORDING SHEET

SITE CODE: <b>AEDS 15</b>	Location: <b>AREA 7</b>	Grid Ref: <b>N/A</b>	Type: <b>FILL</b>	Context No. <b>10017</b>						
DEPOSIT:			CUT:							
1. Colour	<b>1. GREYISH BROWN</b>		1. Shape in plan	<input checked="" type="checkbox"/>						
2. Composition/Particle size	<b>2. SANDY SILT</b>		2. Corners	<input checked="" type="checkbox"/>						
3. Compaction	<b>3. COMPACT</b>		3. Sides	<input checked="" type="checkbox"/>						
4. Inclusions	<b>4. 1% OF ROUNDED STONES &lt; 1cm</b>		4. Base	<input checked="" type="checkbox"/>						
5. Horizon clarity	<b>5. GOOD</b>		5. Orientation	<input checked="" type="checkbox"/>						
6. Contamination risk	<b>6. LOW</b>		6. Other comments	<input checked="" type="checkbox"/>						
7. Methods and conditions	<b>7. TROWEL</b>		Draw profile overleaf							
8. Other comments										
Plan No:	Section No:	Lgth:	Width:	Thickness/Depth:						
<b>GPS</b>	<b>164</b>	<b>0.20 m</b>	<b>0.20 m</b>	<b>0.16m</b>						
<b>Stratigraphic Matrix</b>										
			<b>703</b>							
			This context	<b>10017</b>						
				<b>10016</b>						
<b>Earlier</b>	Covered by:	<b>703</b>	<b>Contemporary</b>	<b>Physical relationships</b>		<b>Later than</b>	Covers:			
	Filled by:			Feature Label:	Fill of:		<b>10016</b>			
	Cut by:			Includes:	Cuts:					
	Butted by:			Same as:	Butts:					
<b>Interpretation and discussion:</b>			<input checked="" type="checkbox"/> Internal	<input type="checkbox"/> External	<input type="checkbox"/> Structural	<input type="checkbox"/> Other				
UNIQUE FILL OF A POSTHOLE. THIS POST WAS REMOVED FROM ITS ORIGINAL PLACE, BECAUSE THERE AREN'T EVIDENCE OF DISUSE.										
Provisional date:			<b>ROMAN</b>							
Registered Artefacts:			Finds							
Environmental Samples:			Specify anything not below							
			None	Pot	Bone	CBM	Flint	Metal	Glass	Wood
			<input checked="" type="checkbox"/>	<input type="checkbox"/>	<input type="checkbox"/>	<input type="checkbox"/>	<input type="checkbox"/>	<input type="checkbox"/>	<input type="checkbox"/>	<input type="checkbox"/>
Completed by:	<b>EV</b>	Date:	<b>10/11/15</b>	Checked by:		Date:				



Sketch of Profile/Plan



Levels

OD Highest: ✓      OD Lowest: ✓      OD Others: ✓

Other Information

✓

Site Book References

✓

Photo (film and photo number)

Digital: 104-0825, 0826

Black and White:

Colour:

Checked interpretation:

Basic Interpretation:

Basic Process:

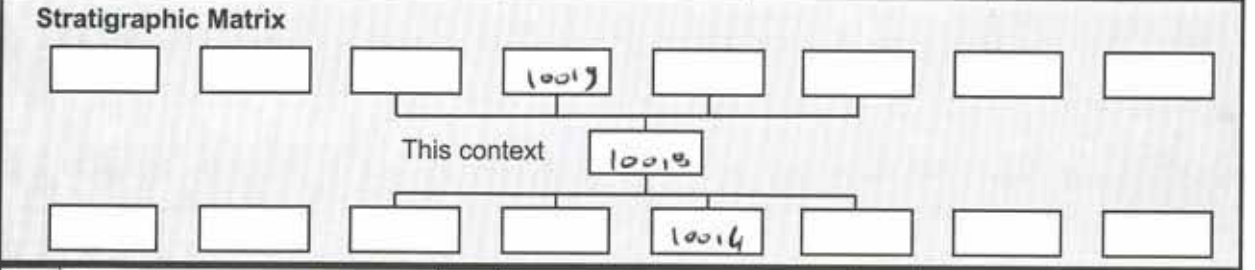
# CONTEXT RECORDING SHEET

SITE CODE: AEND 15	Location: AREA 7	Grid Ref: N/A	Type: CUT	Context No. 10018
-----------------------	---------------------	------------------	--------------	----------------------

<b>DEPOSIT:</b> 1. Colour 2. Composition/Particle size 3. Compaction 4. Inclusions 5. Horizon clarity 6. Contamination risk 7. Methods and conditions 8. Other comments	<b>CUT:</b> 1. Shape in plan 2. Corners 3. Sides 4. Base 5. Orientation 6. Other comments Draw profile overleaf
---	--

1. CIRCULAR  
 2. ROUNDED  
 3. SHARP / VERTICAL  
 4. ROUND  
 5. N/A  
 6. TAPERED ROUND POINT POSTHOLE

Plan No: CPS	Section No: 164	Lgth: 0.15m	Width: 0.15m	Thickness/ Depth: 0.17m
-----------------	--------------------	----------------	-----------------	-------------------------------



<b>Earlier</b>	Covered by:	<b>Contemporary</b>	<b>Physical relationships</b>	<b>Later than</b>	Covers:
	Filled by: 10019		Feature Label:		Fill of:
	Cut by:		Includes:		Cuts: 10014, 704
	Butted by:		Same as:		Butts:

Interpretation and discussion:	Internal	<input checked="" type="checkbox"/>	External	<input checked="" type="checkbox"/>	Structural	<input type="checkbox"/>	Other	<input type="checkbox"/>
--------------------------------	----------	-------------------------------------	----------	-------------------------------------	------------	--------------------------	-------	--------------------------

CUT RECALIBED FOR A POSTHOLE THAT CUTS THE BEAM SLOT (10014) AND WAS RELATED TO THE CONSTRUCTION OF BUILDING 4 (CONTEMPORARY)

Provisional date:


Registered Artefacts: /	Finds Specify anything not below																
Environmental Samples: /	<table style="width: 100%; border-collapse: collapse;"> <tr> <td style="width: 10%;">None</td> <td style="width: 10%;">Pot</td> <td style="width: 10%;">Bone</td> <td style="width: 10%;">CBM</td> <td style="width: 10%;">Flint</td> <td style="width: 10%;">Metal</td> <td style="width: 10%;">Glass</td> <td style="width: 10%;">Wood</td> </tr> <tr> <td style="text-align: center;"><input checked="" type="checkbox"/></td> <td style="text-align: center;"><input type="checkbox"/></td> <td style="text-align: center;"><input type="checkbox"/></td> <td style="text-align: center;"><input type="checkbox"/></td> <td style="text-align: center;"><input type="checkbox"/></td> <td style="text-align: center;"><input type="checkbox"/></td> <td style="text-align: center;"><input type="checkbox"/></td> <td style="text-align: center;"><input type="checkbox"/></td> </tr> </table>	None	Pot	Bone	CBM	Flint	Metal	Glass	Wood	<input checked="" type="checkbox"/>	<input type="checkbox"/>	<input type="checkbox"/>	<input type="checkbox"/>	<input type="checkbox"/>	<input type="checkbox"/>	<input type="checkbox"/>	<input type="checkbox"/>
None	Pot	Bone	CBM	Flint	Metal	Glass	Wood										
<input checked="" type="checkbox"/>	<input type="checkbox"/>	<input type="checkbox"/>	<input type="checkbox"/>	<input type="checkbox"/>	<input type="checkbox"/>	<input type="checkbox"/>	<input type="checkbox"/>										

Completed by: EV	Date: 10/11/15	Checked by:	Date:
------------------	----------------	-------------	-------



Context No. 10018

Sketch of Profile/Plan



SEE TO [10-14]

Levels

OD Highest: / OD Lowest: / OD Others: /

Other Information

/

Site Book References

/

Photo (film and photo number)

Digital: 104 - 0825, 0826  
Black and White:  
Colour:

Checked interpretation:

Basic Interpretation:

Basic Process:

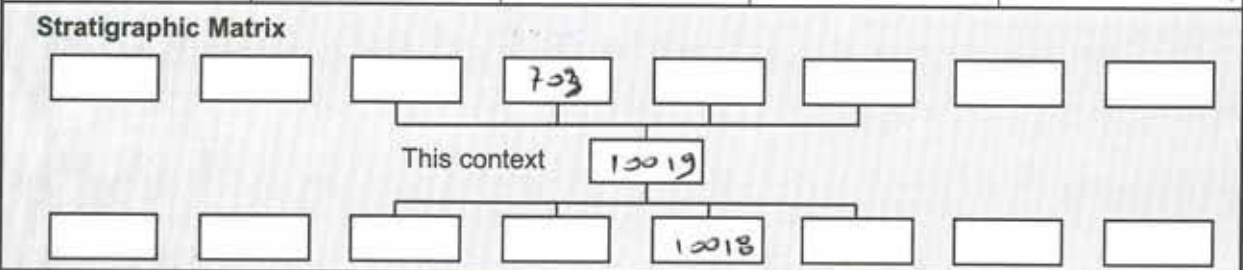


**CONTEXT RECORDING SHEET**

SITE CODE: AED 15	Location: AREA 7	Grid Ref: N/A	Type: FILL	Context No. 10019
----------------------	---------------------	------------------	---------------	----------------------

<b>DEPOSIT:</b>	<b>CUT:</b>
1. Colour 1. GREYISH BROWN	1. Shape in plan
2. Composition/Particle size 2. SANDY SILT	2. Corners
3. Compaction 3. COMPACT	3. Sides
4. Inclusions 4. 1% OF ROUNDED STONES < 2mm	4. Base
5. Horizon clarity 5. GOOD	5. Orientation
6. Contamination risk 6. LOW	6. Other comments
7. Methods and conditions 7. TROWEL	Draw profile overleaf
8. Other comments	

Plan No: 615	Section No: 164	Lgth: 0.15m	Width: 0.15m	Thickness/Depth: 0.17m
--------------	-----------------	-------------	--------------	------------------------



<b>Earlier</b>	Covered by: 703	<b>Contemporary</b>	<b>Physical relationships</b>	<b>Later than</b>	Covers:
	Filled by:		Feature Label:		Fill of: 10018
	Cut by:		Includes:		Cuts:
	Butted by:		Same as:		Butts:

<b>Interpretation and discussion:</b>	<input checked="" type="checkbox"/> Internal <input type="checkbox"/> External <input type="checkbox"/> Structural <input type="checkbox"/> Other
---------------------------------------	---

UNIQUE FILL OF A POSTHOLE. THIS POST WAS REMOVED FROM ITS ORIGINAL PLACE, BECAUSE THERE AREN'T EVIDENCE OF DISUSE

Provisional date: ROMAN

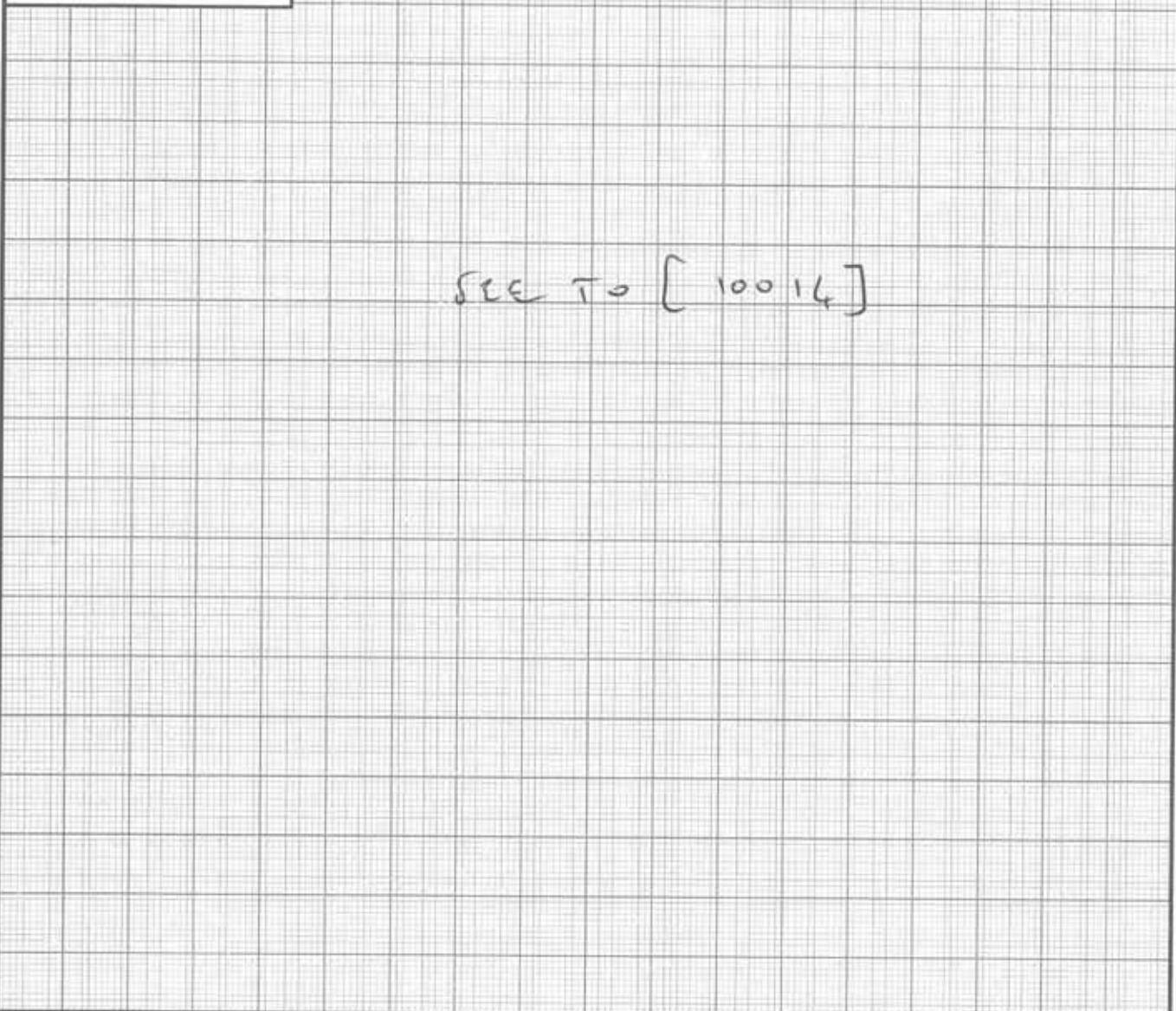
Registered Artefacts: /	Finds Specify anything not below
Environmental Samples: /	<input checked="" type="checkbox"/> None <input type="checkbox"/> Pot <input type="checkbox"/> Bone <input type="checkbox"/> CBM <input type="checkbox"/> Flint <input type="checkbox"/> Metal <input type="checkbox"/> Glass <input type="checkbox"/> Wood

Completed by: EV      Date: 10/11/15      Checked by:      Date:



Context No. 10019

Sketch of Profile/Plan



SEE TO [10014]

Levels

OD Highest:       OD Lowest:       OD Others:

Other Information

Site Book References

Photo (film and photo number)

Digital: 104-0825, 0826

Black and White:

Colour:

Checked interpretation:

Basic Interpretation:

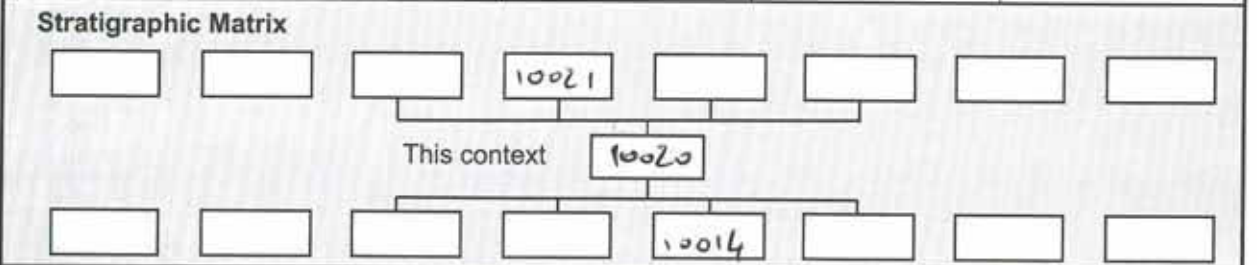
Basic Process:

# CONTEXT RECORDING SHEET

SITE CODE: <b>A&amp;D 15</b>	Location: <b>AREA 7</b>	Grid Ref: <b>N/A</b>	Type: <b>CUT</b>	Context No. <b>10020</b>
---------------------------------	----------------------------	-------------------------	---------------------	-----------------------------

<b>DEPOSIT:</b> 1. Colour <b>1. CIRCULAR</b> 2. Composition/Particle size <b>2. ROUNDED</b> 3. Compaction <b>3. SHARP / CONCAVE / MODERATE</b> 4. Inclusions 5. Horizon clarity <b>4. ROUNDED</b> 6. Contamination risk 7. Methods and conditions <b>5. N/A</b> 8. Other comments	<b>CUT:</b> 1. Shape in plan 2. Corners 3. Sides 4. Base 5. Orientation 6. Other comments <b>Draw profile overleaf</b>
---	---

Plan No: <b>615</b>	Section No: <b>164</b>	Lgth: <b>0.30m</b>	Width: <b>0.32m</b>	Thickness/Depth: <b>0.16m</b>
---------------------	------------------------	--------------------	---------------------	-------------------------------



<b>Earlier</b>	Covered by:	<b>Contemporary</b>	<b>Physical relationships</b>	<b>Later than</b>	Covers:
	Filled by: <b>10021</b>		Feature Label:		Fill of:
	Cut by:		Includes:		Cuts: <b>10014, 704</b>
	Butted by:		Same as:		Butts:

Interpretation and discussion:	Internal	External <input checked="" type="checkbox"/>	Structural <input checked="" type="checkbox"/>	Other
--------------------------------	----------	--	--	-------

**CUT REALIZED FOR A POSTHOLE THAT CUTS BEAM SLOT (10014) AND WAS RELATED TO THE CONSTRUCTION OF BUILDING 4 (CONTEMPORARY).**

Provisional date: <b>ROMAN</b>
--------------------------------

Registered Artefacts: <input checked="" type="checkbox"/>	Finds
Environmental Samples: <input checked="" type="checkbox"/>	Specify anything not below
	<input checked="" type="checkbox"/> None <input type="checkbox"/> Pot <input type="checkbox"/> Bone <input type="checkbox"/> CBM <input type="checkbox"/> Flint <input type="checkbox"/> Metal <input type="checkbox"/> Glass <input type="checkbox"/> Wood

Completed by: <b>EV</b>	Date: <b>10/11/15</b>	Checked by:	Date:
-------------------------	-----------------------	-------------	-------



Context No. 10020

Sketch of Profile/Plan

SEE TO [10014]

Levels

OD Highest: ✓

OD Lowest: ✓

OD Others: ✓

Other Information

Site Book References

✓

Photo (film and photo number)

Digital: 104-0325, 0326

Black and White:

Colour:

Checked Interpretation:

Basic Interpretation:

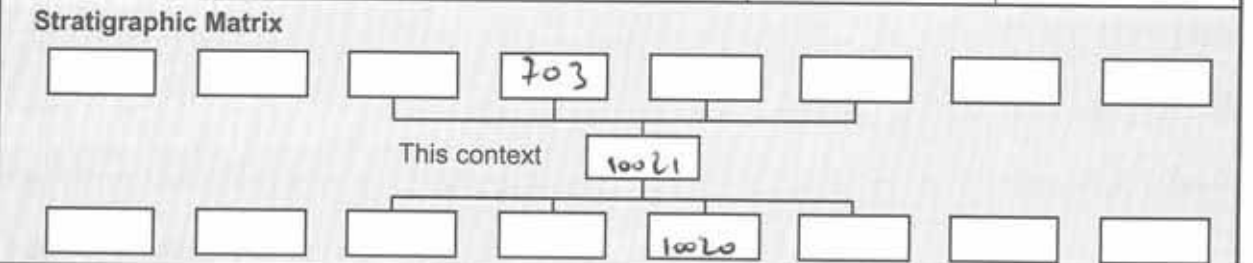
Basic Process:

# CONTEXT RECORDING SHEET

SITE CODE: AGRD 15	Location: AKA7	Grid Ref: N/A	Type: FILL	Context No. 10021
-----------------------	-------------------	------------------	---------------	----------------------

<b>DEPOSIT:</b> 1. Colour: 1. GREYISH BROWN 2. Composition/Particle size: 2. SANDY SILT 3. Compaction: 3. COMPACT 4. Inclusions: 5. Horizon clarity: 6. Contamination risk: 4. 1% OF ROUNDED STONES < 1cm 7. Methods and conditions: 8. Other comments: 5. GOOD 6. LOW 2. TROWEL	<b>CUT:</b> 1. Shape in plan 2. Corners 3. Sides 4. Base 5. Orientation 6. Other comments Draw profile overleaf
--	--

Plan No: G15	Section No: 164	Lgth: 0.30m	Width: 0.32m	Thickness/Depth: 0.16m
--------------	-----------------	-------------	--------------	------------------------



<b>Earlier</b>	Covered by: 73	<b>Contemporary</b>	<b>Physical relationships</b>	<b>Later than</b>	Covers:
	Filled by:		Feature Label:		Fill of: 10020
	Cut by:		Includes:		Cuts:
	Butted by:		Same as:		Butts:

Interpretation and discussion:	Internal	External	Structural	Other
--------------------------------	----------	----------	------------	-------

UNIQUE FILL OF A POSTHOLE. THIS POST WAS REMOVED FROM ITS ORIGINAL PLACE, BECAUSE THERE AREN'T EVIDENCE OF DISUSE.

Provisional date: ROMAN	
-------------------------	--

Registered Artefacts: /	Finds: Specify anything not below
Environmental Samples: /	<input checked="" type="checkbox"/> None <input type="checkbox"/> Pot <input type="checkbox"/> Bone <input type="checkbox"/> CBM <input type="checkbox"/> Flint <input type="checkbox"/> Metal <input type="checkbox"/> Glass <input type="checkbox"/> Wood

Completed by: EV	Date: 10/11/15	Checked by:	Date:
------------------	----------------	-------------	-------



Context No. 10021

Sketch of Profile/Plan

SEE TO [10014]

Levels

OD Highest: ✓

OD Lowest: —

OD Others: —

Other Information

Site Book References

Photo (film and photo number)

Digital: 104-0825, 0826

Black and White:

Colour:

Checked interpretation:

Basic Interpretation:

Basic Process:

# CONTEXT RECORDING SHEET

SITE CODE: <b>AE015</b>	Location: <b>AREA 7</b>	Grid Ref: <b>N/A</b>	Type: <b>CUT</b>	Context No. <b>10022</b>						
DEPOSIT:			CUT:							
1. Colour	<b>1. LINEAR</b>			1. Shape in plan						
2. Composition/Particle size	<b>2 -</b>			2. Corners						
3. Compaction				3. Sides						
4. Inclusions	<b>3. SMALLER REGULAR SIZES</b>			4. Base						
5. Horizon clarity				5. Orientation						
6. Contamination risk	<b>4. UNEVEN</b>			6. Other comments						
7. Methods and conditions				Draw profile overleaf						
8. Other comments	<b>5 - NE/SW</b>									
	<b>6. 1.5m SW</b>									
Plan No: <b>GPS</b>	Section No: <b>166</b>	Lgth: <b>&gt; 1.5m</b>	Width: <b>0.31m</b>	Thickness/ Depth: <b>0.1m</b>						
<b>Stratigraphic Matrix</b>										
[ ]	[ ]	[ ]	(10023)	[ ]	[ ]	[ ]	[ ]			
This context			[10022]							
[ ]	[ ]	[ ]	[ ]	(704)	[ ]	[ ]	[ ]			
Earlier	Covered by: (703)	Contemporary	<b>Physical relationships</b>		Later than	Covers:				
	Filled by: (10023)		Feature Label:			Fill of:				
	Cut by:		Includes:			Cuts: (704)				
	Butted by:		Same as: [10030]			Butts:				
<b>Interpretation and discussion:</b>			Internal	External <input checked="" type="checkbox"/>	Structural	Other				
<p>CUT OF A FOUNDATION TRENCH, PART OF A ROMAN          TIMBER BUILDING. ONE POSTHOLE [10024] IDENTIFIED          WITHIN THE LONGITUDINAL SECTION.</p>										
Provisional date: <b>ROMAN</b>										
Registered Artefacts: <b>/</b>			Finds							
Environmental Samples: <b>/</b>			Specify anything not below							
			None	Pot	Bone	CBM	Flint	Metal	Glass	Wood
			<input checked="" type="checkbox"/>	<input type="checkbox"/>	<input type="checkbox"/>	<input type="checkbox"/>	<input type="checkbox"/>	<input type="checkbox"/>	<input type="checkbox"/>	<input type="checkbox"/>
Completed by: <b>JCO</b>	Date: <b>10.11.15</b>	Checked by:	Date:							



Sketch of Profile/Plan

• SEE [10030] FOR PLAN SKETCH

SECTION SKETCH



Levels

OD Highest:	OD Lowest:	OD Others
-------------	------------	-----------

Other Information

Site Book References	Photo (film and photo number) Digital: <u>104-0827</u> Black and White: Colour:
----------------------	--

Checked interpretation:	Basic Interpretation:	Basic Process:
-------------------------	-----------------------	----------------



# CONTEXT RECORDING SHEET

SITE CODE: <b>AERO 15</b>	Location: <b>AREA 7</b>	Grid Ref: <b>N/A</b>	Type: <b>FILL</b>	Context No. <b>10023</b>		
DEPOSIT:			CUT:			
1. Colour	<b>1. MID BROWNISH RED</b>		1. Shape in plan			
2. Composition/Particle size	<b>2. SILTY SAND</b>		2. Corners			
3. Compaction	<b>3. FRIABLE</b>		3. Sides			
4. Inclusions	<b>4. FREQUENT GRAVEL</b>		4. Base			
5. Horizon clarity	<b>5. GOOD</b>		5. Orientation			
6. Contamination risk	<b>6. LOW</b>		6. Other comments			
7. Methods and conditions	<b>7. EVC. A LONGITUDINAL SECTION</b>		Draw profile overleaf			
8. Other comments						
Plan No: <b>GPS</b>	Section No: <b>166</b>	Lgth: <b>1.5m</b>	Width: <b>0.31m</b>	Thickness/Depth: <b>0.1m</b>		
<b>Stratigraphic Matrix</b>						
[ ]	[ ]	[ ]	[ <b>703</b> ]	[ ]		
			This context [ <b>10023</b> ]			
[ ]	[ ]	[ ]	[ ]	[ <b>10022</b> ]		
<b>Earlier</b>	Covered by: <b>(703)</b>	<b>Contemporary</b>	<b>Physical relationships</b>		<b>Later than</b>	
	Filled by:		Feature Label:			Covers:
	Cut by:		Includes:			Fill of: <b>[10022]</b>
	Butted by:		Same as:			Cuts:
Butts:						
<b>Interpretation and discussion:</b>						
		Internal	External <input checked="" type="checkbox"/>	Structural	Other	
SANDY FILL OF FOUNDATION TRENCH SEGMENT [10022]						
DELIBERATE BACKFILL EVENT.						
REPRESENTS CONSTRUCTION PHASE.						
Provisional date: <b>ROMAN</b>						
Registered Artefacts: <b>/</b>			Finds			
Environmental Samples: <b>/</b>			Specify anything not below [ ]			
			None <input checked="" type="checkbox"/>	Pot <input type="checkbox"/>		
			Bone <input type="checkbox"/>	CBM <input type="checkbox"/>		
			Flint <input type="checkbox"/>	Metal <input type="checkbox"/>		
			Glass <input type="checkbox"/>	Wood <input type="checkbox"/>		
Completed by: <b>DCO</b>	Date: <b>10.11.15</b>	Checked by:	Date:			



## Sketch of Profile/Plan

• SEE [10030] FOR PLAN

• SEE [10027] FOR SECTION

## Levels

OD Highest:

OD Lowest:

OD Others

## Other Information

## Site Book References

Photo (film and photo number)

Digital: 104 - 0827

Black and White:

Colour:

Checked interpretation:

Basic Interpretation:

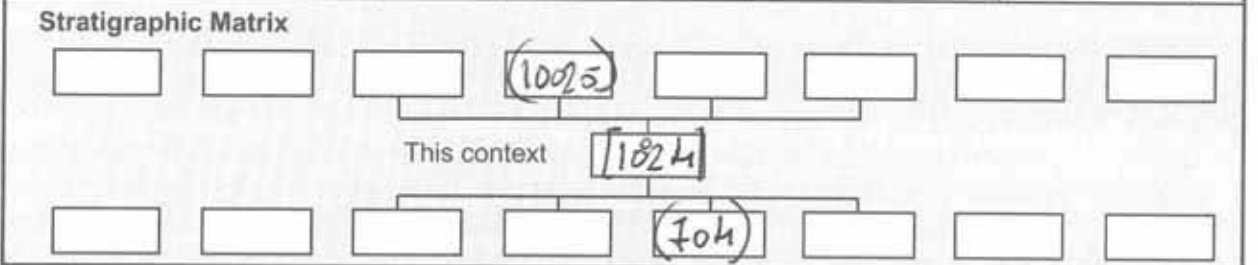
Basic Process:

# CONTEXT RECORDING SHEET

SITE CODE: <b>AERD15</b>	Location: <b>AREA 7</b>	Grid Ref: <b>N/A</b>	Type: <b>cut</b>	Context No. <b>1024</b>
-----------------------------	----------------------------	-------------------------	---------------------	----------------------------

<b>DEPOSIT:</b> 1. Colour: <b>1. ORG</b> 2. Composition/Particle size: <b>2. -</b> 3. Compaction: <b>3. U SHAPED PROFILE</b> 4. Inclusions: <b>3. TAPERED</b> 5. Horizon clarity: <b>3. TAPERED</b> 6. Contamination risk: <b>3. TAPERED</b> 7. Methods and conditions: <b>3. TAPERED</b> 8. Other comments: <b>3. NE/SW</b>  <b>6. 1/2 SECTIONED</b>	<b>CUT:</b> 1. Shape in plan 2. Corners 3. Sides 4. Base 5. Orientation 6. Other comments Draw profile overleaf
---	--

Plan No: <b>GPS</b>	Section No: <b>166</b>	Lgth: <b>0.3m</b>	Width: <b>0.28m</b>	Thickness/ Depth: <b>0.18m</b>
---------------------	------------------------	-------------------	---------------------	-----------------------------------



<b>Earlier</b>	Covered by:	<b>Contemporary</b>	<b>Physical relationships</b>	<b>Later than</b>	Covers:
	Filled by: <b>(10025)</b>		Feature Label:		Fill of:
	Cut by:		Includes:		Cuts: <b>(104)</b>
	Butted by:		Same as:		Butts:

Interpretation and discussion:	Internal	External <input checked="" type="checkbox"/>	Structural	Other
--------------------------------	----------	--	------------	-------

**CUT OF A POSTHOLE PLACED WITHIN FOUNDATION TRENCH [10027] PART OF A TIMBER STRUCTURE TO THE S OF BUILDING 1.**

Provisional date: <b>ROMAN</b>
--------------------------------

Registered Artefacts: /	Finds: <input type="checkbox"/> None <input type="checkbox"/> Pot <input type="checkbox"/> Bone <input type="checkbox"/> CBM <input type="checkbox"/> Flint <input type="checkbox"/> Metal <input type="checkbox"/> Glass <input type="checkbox"/> Wood
Environmental Samples: /	Specify anything not below: <input type="checkbox"/>

Completed by: <b>SW</b>	Date: <b>10.11.10</b>	Checked by:	Date:
-------------------------	-----------------------	-------------	-------

Context No. [10024]

Sketch of Profile/Plan



Levels

OD Highest:	OD Lowest:	OD Others:
-------------	------------	------------

Other Information

Site Book References

Photo (film and photo number)

Digital: 104-0827

Black and White:

Colour:

Checked interpretation:

Basic Interpretation:

Basic Process:

# CONTEXT RECORDING SHEET

SITE CODE: <b>AERO 15</b>	Location: <b>AREAT</b>	Grid Ref: <b>N/A</b>	Type: <b>FILL</b>	Context No. <b>10025</b>	
DEPOSIT:				CUT:	
1. Colour	<b>1. MID GREY/BROWN</b>			1. Shape in plan	
2. Composition/Particle size	<b>2. SILTY SAND</b>			2. Corners	
3. Compaction				3. Sides	
4. Inclusions	<b>3. RUBBLE</b>			4. Base	
5. Horizon clarity				5. Orientation	
6. Contamination risk	<b>4. - 5. GOOD</b>			6. Other comments	
7. Methods and conditions				Draw profile overleaf	
8. Other comments	<b>6. low</b>				
<b>1. OBJECTS IN A LONGITUDINAL SECTION.</b>					
Plan No: <b>GPS</b>	Section No: <b>106</b>	Lgth: <b>0.3m</b>	Width: <b>0.28m</b>	Thickness/ Depth: <b>0.13m</b>	
Stratigraphic Matrix					
[ ]	[ ]	[ ]	[ <b>703</b> ]	[ ]	
This context			[ <b>10025</b> ]		
[ ]	[ ]	[ ]	[ <b>10024</b> ]	[ ]	
Earlier	Covered by:	Contemporary	Physical relationships	Later than	Covers:
	Filled by:		Feature Label:		Fill of: <b>[10024]</b>
	Cut by:		Includes:		Cuts:
	Butted by:		Same as:		Butts:
Covered by: <b>(703)</b>					
Interpretation and discussion:					
			Internal	External <input checked="" type="checkbox"/>	Structural
SINGLE FILL OF RUBBLE [10024].					
POST REMOVAL ALLOWS OF NATURAL SILT.					
Provisional date: <b>roman</b>					
Registered Artefacts: /			Finds		
Environmental Samples: /			Specify anything not below		
			None <input checked="" type="checkbox"/>	Pot <input type="checkbox"/>	Bone <input type="checkbox"/>
			CBM <input type="checkbox"/>	Flint <input type="checkbox"/>	Metal <input type="checkbox"/>
			Glass <input type="checkbox"/>	Wood <input type="checkbox"/>	
Completed by: <b>JCO</b>		Date: <b>10.11.15</b>	Checked by:		Date:

Sketch of Profile/Plan

° SEE [10022] FOR SECTION SKETCH

Levels

OD Highest:	OD Lowest:	OD Others:
-------------	------------	------------

Other Information

Site Book References	Photo (film and photo number) Digital: 104-0827 Black and White: Colour:
----------------------	---

Checked interpretation:	Basic Interpretation:	Basic Process:
-------------------------	-----------------------	----------------

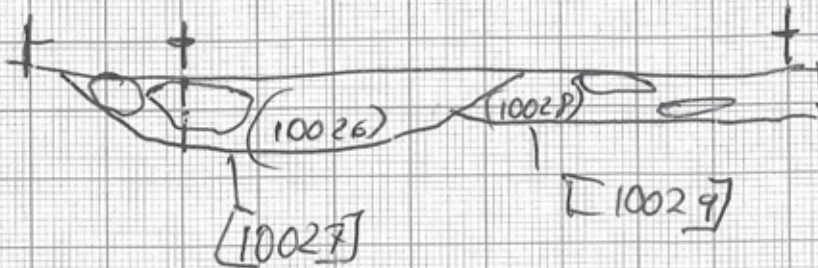
CONTEXT RECORDING SHEET

SITE CODE: <b>ACR015</b>	Location:	Grid Ref:	Type: <b>Tru</b>	Context No. <b>(10026)</b>		
DEPOSIT:				CWT: 1. Shape in plan 2. Corners 3. Sides 4. Base 5. Orientation 6. Other comments Draw profile overleaf		
1. Colour	1. Grey brownish					
2. Composition/Particle size	2. silty sandy clay					
3. Compaction	3. Friable					
4. Inclusions	4. Large amount of pebbles					
5. Horizon clarity	5. clear					
6. Contamination risk	6. medium					
7. Methods and conditions	7. trowel, shovel, dry condition					
8. Other comments						
Plan No: <b>GPS</b>	Section No: <b>107</b>	Lgth: <del>1.2m</del>	Width: <b>0.65m</b>	Thickness/Depth: <b>0.15m</b>		
Stratigraphic Matrix						
[ ]	[ ]	(703)	[ ]	[ ]		
This context (10026)						
[ ]	[ ]	10027	[ ]	[ ]		
Earlier	Covered by: <b>(703)</b>	Contemporary	Physical relationships		Later than	
	Filled by:		Feature Label:			Covers:
	Cut by:		Includes:			Fill of: <b>[10027]</b>
	Butted by:		Same as:			Cuts: <b>[10029]</b>
Interpretation and discussion:						
Internal    External    Structural    Other						
This is the fill of a post hole inside a post trench. Most likely was a repair work, repairing or replacing existing part. Deeper than the post trench. No finds. Pebbles and stones might have been used for packing						
Provisional date: <b>Roman?</b>						
Registered Artefacts:			Finds None <input checked="" type="checkbox"/> Pot <input type="checkbox"/> Bone <input type="checkbox"/> CBM <input type="checkbox"/> Flint <input type="checkbox"/> Metal <input type="checkbox"/> Glass <input type="checkbox"/> Wood <input type="checkbox"/>			
Environmental Samples:			Specify anything not below			
Completed by: <b>A</b>			Date: <b>10/11/15</b>	Checked by:		
			Date:			

Context No (10026)

Sketch of Profile/Plan

SL 107



Levels

OD Highest:

OD Lowest:

OD Others

Other Information

Site Book References

Photo (film and photo number)

Digital: 1061-0828

Black and White:

Colour:

Checked interpretation:

Basic Interpretation:

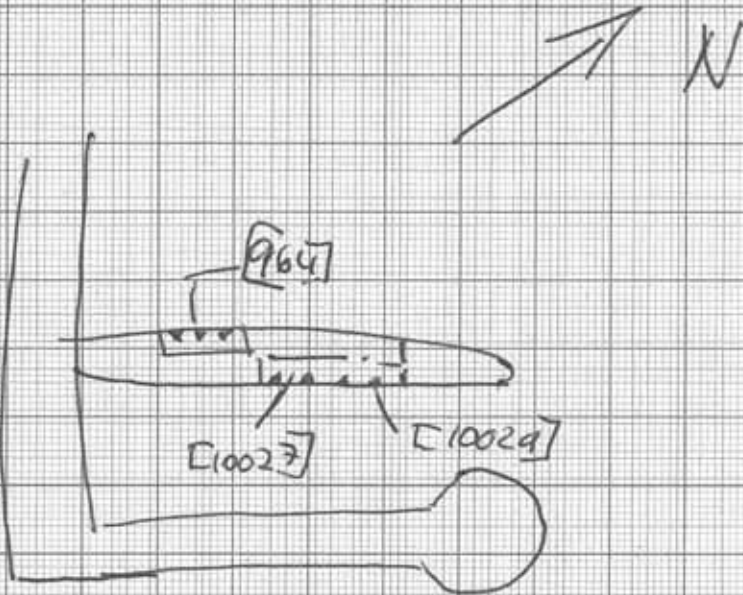
Basic Process:



# CONTEXT RECORDING SHEET

SITE CODE: <del>10027</del> ACRD15	Location:	Grid Ref:	Type: <u>Cut</u>	Context No. <u>[10027]</u>			
<b>DEPOSIT:</b> 1. Colour 2. Composition/Particle size 3. Compaction 4. Inclusions 5. Horizon clarity 6. Contamination risk 7. Methods and conditions 8. Other comments	1. <u>Round circle post hole</u>			<b>CUT:</b> 1. Shape in plan 2. Corners 3. Sides 4. Base 5. Orientation 6. Other comments Draw profile overleaf			
	2. <u>round</u>						
	3. <u>gentle to moderate sloping edges</u>						
	4. <u>Concave</u>						
	5. <u>/</u>						
	6. <u>/</u>						
Plan No: <u>G.P.S</u>	Section No: <u>167</u>	Lgth:	Width: <u>0.65m</u>	Thickness/Depth: <u>0.15m</u>			
<b>Stratigraphic Matrix</b>							
[ ]	[ ]	<u>(10026)</u>	[ ]	[ ]			
This context <u>[10027]</u>							
[ ]	[ ]	<u>(704)</u>	[ ]	[ ]			
<b>Earlier</b>	Covered by:	<b>Contemporary</b>	<b>Physical relationships</b>		<b>Later than</b>		
	Filled by: <u>(10026)</u>		Feature Label:			Covers:	
	Cut by:		Includes:			Fill of:	
	Butted by:		Same as:			Cuts: <u>(704) [10029]</u>	
Butts:							
<b>Interpretation and discussion:</b>							
Internal		External		Structural			
This is cut of a posthole, which was cut into a post trench, for repair works or replacing a post. Cut is deeper than post trench. Filled by (10026) no finds.							
Provisional date: <u>Roman ?</u>							
<b>Registered Artefacts:</b>			<b>Finds</b>				
Environmental Samples: <u>/</u>			Specify anything not below				
			None <input type="checkbox"/>	Pot <input type="checkbox"/>	Bone <input type="checkbox"/>	CBM <input type="checkbox"/>	Flint <input type="checkbox"/>
Completed by: <u>A</u>	Date: <u>10/11/15</u>	Checked by:	Date:				

## Sketch of Profile/Plan



## Levels

OD Highest:

OD Lowest:

OD Others:

## Other Information

## Site Book References

Photo (film and photo number)

Digital: 104-0828

Black and White:

Colour:

Checked interpretation:

Basic Interpretation:

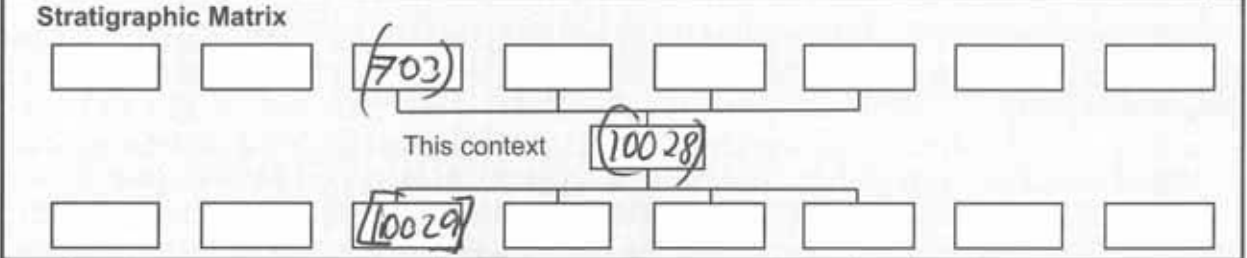
Basic Process:

# CONTEXT RECORDING SHEET

SITE CODE: <b>AERO 15</b>	Location:	Grid Ref:	Type: <b>Fill</b>	Context No. <b>(10028)</b>
------------------------------	-----------	-----------	----------------------	-------------------------------

<b>DEPOSIT:</b> 1. Colour: <b>1. Orange brown grey</b> 2. Composition/Particle size: <b>2. silty sandy clay</b> 3. Compaction: <b>3. Friable</b> 4. Inclusions: <b>4. large amount of pebbles</b> 5. Horizon clarity: <b>5. clear</b> 6. Contamination risk: <b>6. low</b> 7. Methods and conditions: <b>7. trowel + shovel, dry conditions</b> 8. Other comments:	<b>CUT:</b> 1. Shape in plan 2. Corners 3. Sides 4. Base 5. Orientation 6. Other comments Draw profile overleaf
--	--

Plan No: <b>GPS</b>	Section No: <b>167</b>	Lgth: <b>0.85m</b>	Width: <b>0.20m</b>	Thickness/Depth: <b>0.10m</b>
---------------------	------------------------	--------------------	---------------------	-------------------------------



<b>Earlier</b>	Covered by: <b>(703)</b>	<b>Contemporary</b>	<b>Physical relationships</b>	<b>Later than</b>	Covers:
	Filled by:		Feature Label:		Fill of: <b>[10029]</b>
	Cut by: <b>[10027]</b>		Includes:		Cuts:
	Butted by:		Same as:		Butts:

Interpretation and discussion:	Internal	External	Structural	Other
--------------------------------	----------	----------	------------	-------

**This is the fill of a post trench [10029] which was cut by a post hole [10027] for repair/replacement matters.**

Provisional date: <b>Roman?</b>	
---------------------------------	--

Registered Artefacts:	Finds
Environmental Samples:	Specify anything not below
	<input checked="" type="checkbox"/> None <input type="checkbox"/> Pot <input type="checkbox"/> Bone <input type="checkbox"/> CBM <input type="checkbox"/> Flint <input type="checkbox"/> Metal <input type="checkbox"/> Glass <input type="checkbox"/> Wood

Completed by: <b>[Signature]</b>	Date: <b>10/11/15</b>	Checked by:	Date:
----------------------------------	-----------------------	-------------	-------

Context No.

(10028)

Sketch of Profile/Plan

please see (10026)  
for section  
drawing.

Levels

OD Highest:

OD Lowest:

OD Others:

Other Information

Site Book References

Photo (film and photo number)

Digital: 104-0828

Black and White:

Colour:

Checked interpretation:

Basic Interpretation:

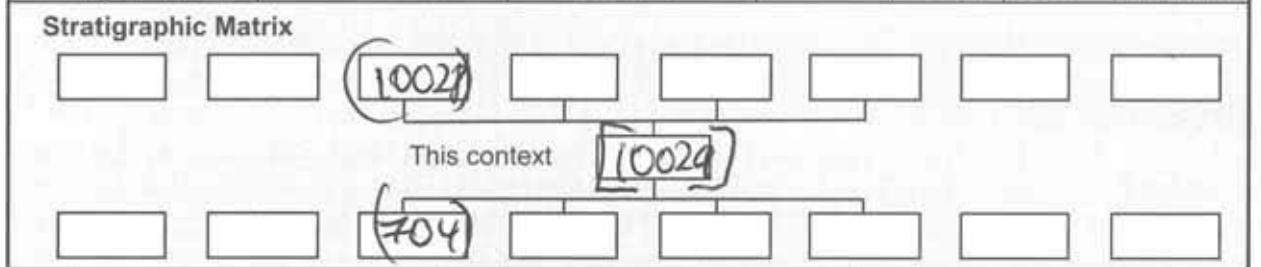
Basic Process:

# CONTEXT RECORDING SHEET

SITE CODE: <b>ACRD 15</b>	Location:	Grid Ref:	Type: <b>Cut</b>	Context No. <b>[10029]</b>
------------------------------	-----------	-----------	---------------------	-------------------------------

<b>DEPOSIT:</b>		<b>CUT:</b>
1. Colour	<b>1. linear post trench</b>	1. Shape in plan
2. Composition/Particle size	<b>2. round</b>	2. Corners
3. Compaction		3. Sides
4. Inclusions	<b>3. undulating moderate sloping edges</b>	4. Base
5. Horizon clarity		5. Orientation
6. Contamination risk	<b>4. Undulating</b>	6. Other comments
7. Methods and conditions	<b>5 -</b>	Draw profile overleaf
8. Other comments	<b>6 -</b>	

Plan No. <b>GIPS</b>	Section No. <b>167</b>	Lgth: <b>0.85m</b>	Width: <b>0.20m</b>	Thickness/Depth: <b>0.10m</b>
-------------------------	---------------------------	-----------------------	------------------------	----------------------------------



<b>Earlier</b>	Covered by:	<b>Contemporary</b>	<b>Physical relationships</b>	<b>Later than</b>	Covers:
	Filled by: <b>(10028)</b>		Feature Label:		Fill of:
	Cut by:		Includes:		Cuts: <b>(704)</b>
	Butted by:		Same as:		Butts:

Interpretation and discussion:	Internal	External	<input checked="" type="checkbox"/> Structural	Other
--------------------------------	----------	----------	--	-------

**This is the cut of a post trench, filled by (10028), which had no finds. [10029] appears to cut [10027] for replacement or repair.**

Provisional date:	<b>Roman?</b>
-------------------	---------------

Registered Artefacts:	Finds															
Environmental Samples:	Specify anything not below															
	<table style="width: 100%; border: none;"> <tr> <td>None</td><td>Pot</td><td>Bone</td><td>CBM</td><td>Flint</td><td>Metal</td><td>Glass</td><td>Wood</td> </tr> <tr> <td><input type="checkbox"/></td><td><input type="checkbox"/></td><td><input type="checkbox"/></td><td><input type="checkbox"/></td><td><input type="checkbox"/></td><td><input type="checkbox"/></td><td><input type="checkbox"/></td><td><input type="checkbox"/></td> </tr> </table>	None	Pot	Bone	CBM	Flint	Metal	Glass	Wood	<input type="checkbox"/>	<input type="checkbox"/>	<input type="checkbox"/>	<input type="checkbox"/>	<input type="checkbox"/>	<input type="checkbox"/>	<input type="checkbox"/>
None	Pot	Bone	CBM	Flint	Metal	Glass	Wood									
<input type="checkbox"/>	<input type="checkbox"/>	<input type="checkbox"/>	<input type="checkbox"/>	<input type="checkbox"/>	<input type="checkbox"/>	<input type="checkbox"/>	<input type="checkbox"/>									

Completed by: <b>[Signature]</b>	Date: <b>10/11/15</b>	Checked by:	Date:
----------------------------------	-----------------------	-------------	-------

Context No.

[10029]

Sketch of Profile/Plan

please see

[10027]

for location

Levels

OD Highest:

OD Lowest:

OD Others

Other Information

Site Book References

Photo (film and photo number)

Digital: 104-0828

Black and White:

Colour:

Checked interpretation:

Basic Interpretation:

Basic Process:

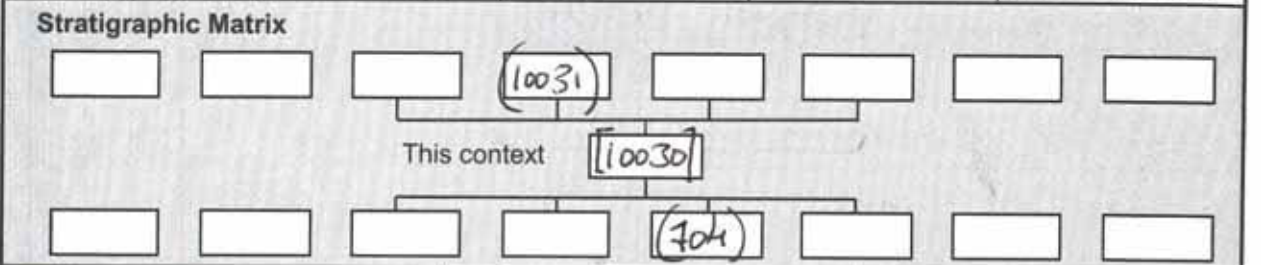
# CONTEXT RECORDING SHEET

SITE CODE: <b>AERD 15</b>	Location: <b>AREA 7</b>	Grid Ref: <b>N/A</b>	Type: <b>CUT</b>	Context No. <b>10030</b>
------------------------------	----------------------------	-------------------------	---------------------	-----------------------------

<b>DEPOSIT:</b> 1. Colour: <b>1. LINEAR</b> 2. Composition/Particle size: <b>2. -</b> 3. Compaction: 4. Inclusions: 5. Horizon clarity: <b>3. SHALLOW COURSE SIZED, MODERATE SLOPING.</b> 6. Contamination risk: 7. Methods and conditions: <b>4. FLORUM</b> 8. Other comments: <b>5. NE/SW</b>	<b>CUT:</b> 1. Shape in plan 2. Corners 3. Sides 4. Base 5. Orientation 6. Other comments Draw profile overleaf
---	--

**6. EXC A 1.5m WIDE PROF.**

Plan No: <b>GPS</b>	Section No: <b>168</b>	Lgth: <b>&gt;1.5m</b>	Width: <b>0.3m</b>	Thickness/Depth: <b>0.09m</b>
---------------------	------------------------	-----------------------	--------------------	-------------------------------



<b>Earlier</b>	Covered by:	<b>Contemporary</b>	<b>Physical relationships</b>	<b>Later than</b>	Covers:
	Filled by: <b>(10031)</b>		Feature Label:		Fill of:
	Cut by:		Includes:		Cuts:
	Butted by:		Same as: <b>[10022]</b>		Butts:

Interpretation and discussion:	Internal	<input checked="" type="checkbox"/>	External	<input type="checkbox"/>	Structural	<input type="checkbox"/>	Other	<input type="checkbox"/>
--------------------------------	----------	-------------------------------------	----------	--------------------------	------------	--------------------------	-------	--------------------------

**CUT OF A FOUNDATION TRENCH FOR A TIMBER BUILDING. NO FINDS IDENTIFIED BUT PRESUMABLY ROMAN ALONG TO NEARBY BUILT/ERECTED STRUCTURES. TRUNCATED BY THE EVALUATION TRENCH, WHERE IT WAS IDENTIFIED, WHICH MADE IT LOOK VERY SHALLOW ON THE EXC. PHASE.**

Provisional date: **ROMAN**

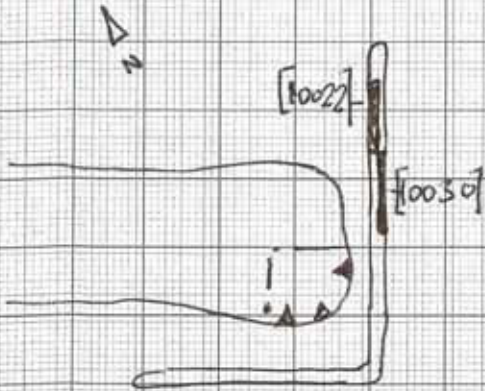
Registered Artefacts: /	Finds: Specify anything not below <input style="width: 50px;" type="text"/> None <input checked="" type="checkbox"/> Pot <input type="checkbox"/> Bone <input type="checkbox"/> CBM <input type="checkbox"/> Flint <input type="checkbox"/> Metal <input type="checkbox"/> Glass <input type="checkbox"/> Wood <input type="checkbox"/>
Environmental Samples: /	

Completed by:	Date:	Checked by:	Date:
---------------	-------	-------------	-------

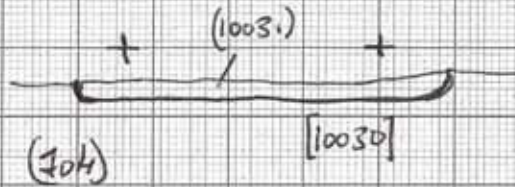


Sketch of Profile/Plan

PLAN SKETCH



SECTION SKETCH



Levels

OD Highest:

OD Lowest:

OD Others

Other Information

Site Book References

Photo (film and photo number)

Digital: 104-0829

Black and White:

Colour:

Checked interpretation:

Basic Interpretation:

Basic Process:

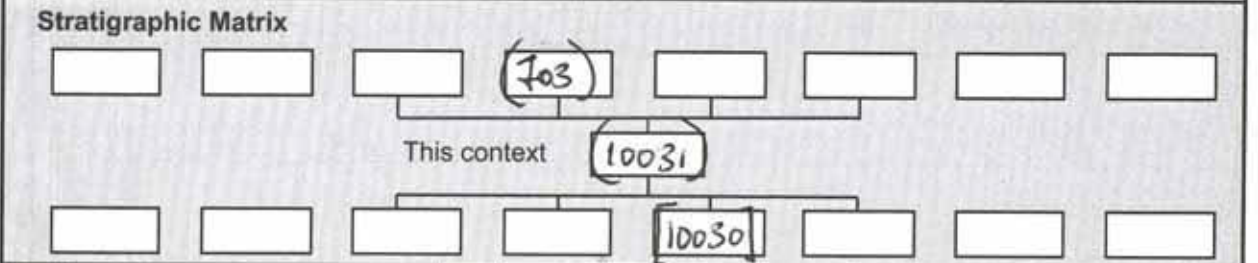


# CONTEXT RECORDING SHEET

SITE CODE: <b>AERO 15</b>	Location: <b>SEA 7</b>	Grid Ref: <b>N/A</b>	Type: <b>CUT</b>	Context No. <b>10031</b>
------------------------------	---------------------------	-------------------------	---------------------	-----------------------------

<b>DEPOSIT:</b> 1. Colour: <b>1. MID REDDISH BROWN</b> 2. Composition/Particle size: <b>2. SILTY SAND</b> 3. Compaction: <b>3. FRAGILE</b> 4. Inclusions: <b>4. -</b> 5. Horizon clarity: <b>5. GOOD</b> 6. Contamination risk: <b>6. LOW</b> 7. Methods and conditions: <b>7. EXC. A 1.5m SLOT</b> 8. Other comments:	<b>CUT:</b> 1. Shape in plan 2. Corners 3. Sides 4. Base 5. Orientation 6. Other comments <i>Draw profile overleaf</i>
--	---

Plan No: <b>GPS</b>	Section No: <b>168</b>	Lgth: <b>&gt; 1.5m</b>	Width: <b>0.3m</b>	Thickness/Depth: <b>0.09m</b>
---------------------	------------------------	------------------------	--------------------	-------------------------------



<b>Earlier</b>	Covered by: <b>(103)</b>	<b>Contemporary</b>	<b>Physical relationships</b>	<b>Later than</b>	Covers:
	Filled by:		Feature Label:		Fill of: <b>[10030]</b>
	Cut by:		Includes:		Cuts:
	Butted by:		Same as:		Butts:

Interpretation and discussion:	Internal	External <input checked="" type="checkbox"/>	Structural	Other
--------------------------------	----------	--	------------	-------

**SANDY FILL OF FOUNDATION REACH SEGMENT [10030]**

**NO FINDS RECOVERED FROM THIS SLOT**

Provisional date: <b>ROMAN</b>
--------------------------------

Registered Artefacts: <b>/</b>	<b>Finds</b> Specify anything not below: <input type="text"/> None <input checked="" type="checkbox"/> Pot <input type="checkbox"/> Bone <input type="checkbox"/> CBM <input type="checkbox"/> Flint <input type="checkbox"/> Metal <input type="checkbox"/> Glass <input type="checkbox"/> Wood <input type="checkbox"/>
Environmental Samples: <b>/</b>	

Completed by: <b>JO</b>	Date: <b>10.11.10</b>	Checked by:	Date:
-------------------------	-----------------------	-------------	-------



Context No. (10031)

Sketch of Profile/Plan

• SEE [10030] FOR PLAN/SECTION SKETCHES

Levels

OD Highest:

OD Lowest:

OD Others

Other Information

Site Book References

Photo (film and photo number)

Digital: 104. 0829

Black and White:

Colour:

Checked interpretation:

Basic Interpretation:

Basic Process:

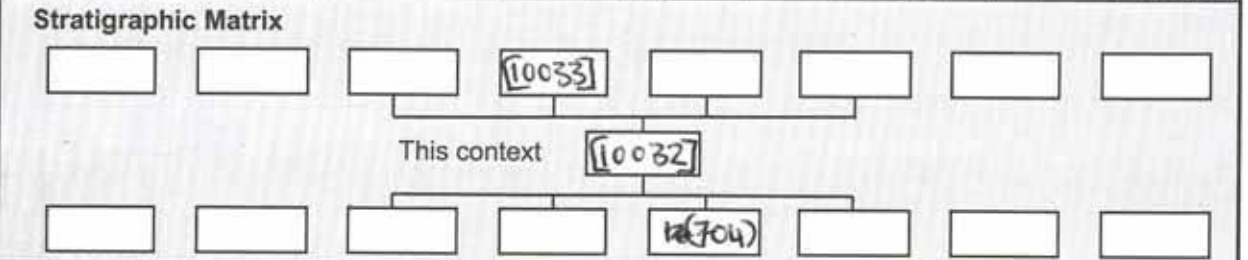
**CONTEXT RECORDING SHEET**

SITE CODE: <b>AERD 15</b>	Location: <b>AREA 7</b>	Grid Ref:	Type: <b>CUT</b>	Context No. <b>10032</b>
------------------------------	----------------------------	-----------	---------------------	-----------------------------

<b>DEPOSIT:</b>	<b>CUT:</b>
1. Colour <u>1. LINEAR - CURVING</u>	1. Shape in plan
2. Composition/Particle size <u>2. N/A</u>	2. Corners
3. Compaction <u>3. ROUNDED, ROUNDED-CONCAVE, SYMMETRICAL</u>	3. Sides
4. Inclusions <u>-GENTLE</u>	4. Base
5. Horizon clarity <u>4. ROUNDED, ROUNDED-CONCAVE</u>	5. Orientation
6. Contamination risk <u>5. SOUTH EAST - NORTH WEST</u>	6. Other comments
7. Methods and conditions	<b>Draw profile overleaf</b>
8. Other comments	

**6. CUT [10032] PART OF LINEAR FEATURE**

Plan No: <b>GPS</b>	Section No: <b>170</b>	Lgth: <b>0.2m</b>	Width: <b>0.21m</b>	Thickness/Depth: <b>50mm</b>
------------------------	---------------------------	----------------------	------------------------	---------------------------------



<b>Earlier</b>	Covered by: <b>703</b>	<b>Contemporary</b>	<b>Physical relationships</b>	<b>Later than</b>	Covers:
	Filled by: <b>(10033)</b>		Feature Label:		Fill of:
	Cut by:		Includes:		Cuts: <b>(704)</b>
	Butted by:		Same as: [10034], [10036], [10038], [10040], [10042], [10044], [10046]		Butts:

<b>Interpretation and discussion:</b>	Internal	External	Structural	Other
---------------------------------------	----------	----------	------------	-------

**CUT [10032] & SOUTH WEST FACING. PART OF POSSIBLE WIND BREAK OR LINEAR GULLY**

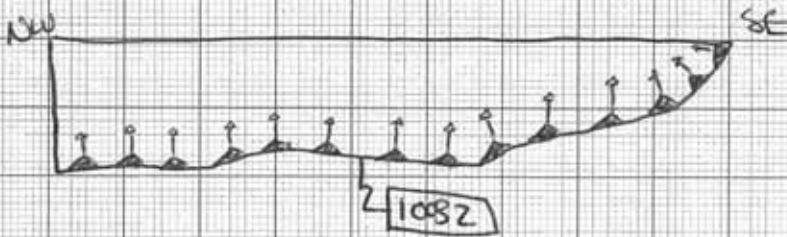
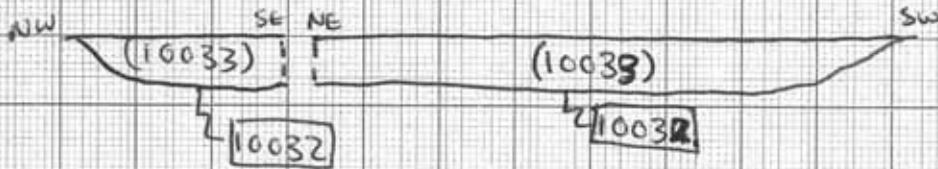
Provisional date: <b>ROMAN</b>
--------------------------------

Registered Artefacts: <u>          </u>	Finds
Environmental Samples: <u>          </u>	Specify anything not below
	None Pot Bone CBM Flint Metal Glass Wood
	<input type="checkbox"/> <input type="checkbox"/> <input type="checkbox"/> <input type="checkbox"/> <input type="checkbox"/> <input type="checkbox"/> <input type="checkbox"/> <input type="checkbox"/>

Completed by: <b>VP</b>	Date: <b>10/11/15</b>	Checked by:	Date:
-------------------------	-----------------------	-------------	-------



## Sketch of Profile/Plan



NOT TO SCALE

## Levels

OD Highest: \_\_\_\_\_

OD Lowest: \_\_\_\_\_

OD Others: \_\_\_\_\_

## Other Information

\_\_\_\_\_

## Site Book References

\_\_\_\_\_

## Photo (film and photo number)

Digital: 104-0832, 104-0835, 104-0836

Black and White:

Colour:

Checked interpretation:

Basic Interpretation:

Basic Process:

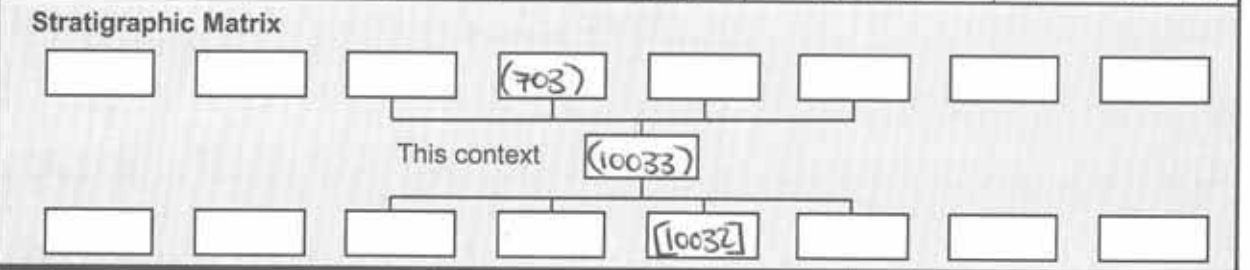
# CONTEXT RECORDING SHEET

SITE CODE: <b>AERD IS</b>	Location: <b>AREA 7</b>	Grid Ref:	Type: <b>FILL</b>	Context No. <b>(10033)</b>
------------------------------	----------------------------	-----------	----------------------	-------------------------------

<b>DEPOSIT:</b> 1. Colour <u>1. LIGHT REDDISH GREY</u> 2. Composition/Particle size <u>2. COARSE SAND</u> 3. Compaction 4. Inclusions <u>3. Loose</u> 5. Horizon clarity 6. Contamination risk <u>4. 10% 3cm STONE, SUB-ROUNDED, POORLY SORTED</u> 7. Methods and conditions 8. Other comments <u>5. Good</u>	<b>CUT:</b> 1. Shape in plan 2. Corners 3. Sides 4. Base 5. Orientation 6. Other comments Draw profile overleaf
---	--

<u>6. Low</u>
<u>7. TROWEL</u>
<u>8. CHARCOAL FLECKS IN FILL</u>

Plan No: <u>GPS</u>	Section No: <u>170</u>	Lgth: <u>0.70m</u>	Width: <u>0.21m</u>	Thickness/Depth: <u>50mm</u>
---------------------	------------------------	--------------------	---------------------	------------------------------



<b>Earlier</b>	Covered by: <u>(703)</u>	<b>Contemporary</b>	<b>Physical relationships</b>		<b>Later than</b>	Covers: <u>(704)</u>
	Filled by:		Feature Label:	Fill of: <u>[10032]</u>		
	Cut by:		Includes:	Cuts:		
	Butted by:		Same as:	Butts:		

<b>Interpretation and discussion:</b>	Internal	External	Structural	Other
---------------------------------------	----------	----------	------------	-------

FILL (10033) OF CUT [10032] CONTAINED SOME CHARCOAL FLECKS. NO FINDS, NO ENVIRONMENTAL SAMPLE

Provisional date: <u>ROMAN</u>
--------------------------------

Registered Artefacts: <u>    </u>	Finds: Specify anything not below <input type="text"/>
Environmental Samples: <u>    </u>	None <input checked="" type="checkbox"/> Pot <input type="checkbox"/> Bone <input type="checkbox"/> CBM <input type="checkbox"/> Flint <input type="checkbox"/> Metal <input type="checkbox"/> Glass <input type="checkbox"/> Wood <input type="checkbox"/>

Completed by: <u>VP</u>	Date: <u>10/11/15</u>	Checked by: <u>    </u>	Date: <u>    </u>
-------------------------	-----------------------	-------------------------	-------------------



Context No (10033)

Sketch of Profile/Plan

SEE

CONTEXT  
SHEET

10032

Levels

OD Highest: /

OD Lowest: /

OD Others: /

Other Information

/

Site Book References

/

Photo (film and photo number)

Digital:

Black and White:

Colour: /

Checked interpretation:

Basic Interpretation:

Basic Process:

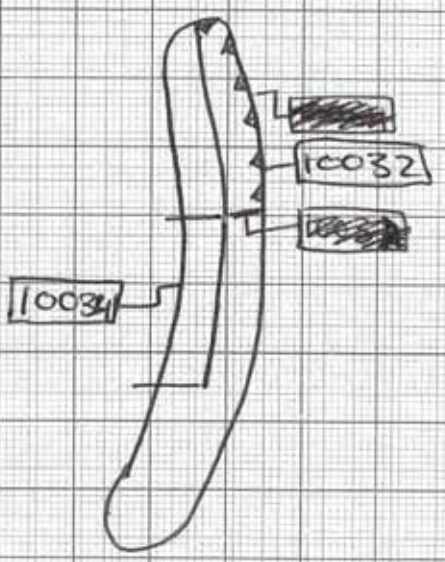
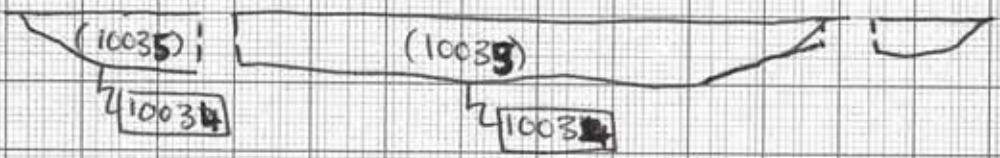
# CONTEXT RECORDING SHEET

SITE CODE: <b>AERD 15</b>	Location: <b>AREA 7</b>	Grid Ref:	Type: <b>CUT</b>	Context No. <b>[10034]</b>						
DEPOSIT:		CUT:								
1. Colour	<b>1. LINEAR - CURVING</b>	1. Shape in plan								
2. Composition/Particle size	<b>2. N/A</b>	2. Corners								
3. Compaction		3. Sides								
4. Inclusions	<b>3. ROUNDED, ROUNDED - CONCAVE, SYMMETRICAL - GENTLE</b>	4. Base								
5. Horizon clarity		5. Orientation								
6. Contamination risk	<b>4. ROUNDED, ROUNDED - CONCAVE</b>	6. Other comments								
7. Methods and conditions		<b>Draw profile overleaf</b>								
8. Other comments	<b>5. SOUTH EAST - NORTH WEST</b>									
<b>6. CUT PART OF LINEAR FEATURE</b>										
Plan No: <b>GPS</b>	Section No: <b>170</b>	Lgth: <b>0.70 m</b>	Width: <b>1m</b>	Thickness/ Depth: <b>80 mm</b>						
<b>Stratigraphic Matrix</b>										
[ ]	[ ]	[ ]	[10035]	[ ]						
This context [10034]										
[ ]	[ ]	[ ]	[704]	[ ]						
Earlier	Covered by: <b>(703)</b>	Contemporary	<b>Physical relationships</b>		Later than					
	Filled by: <b>(10035)</b>		Feature Label:			Covers:				
	Cut by:		Includes:			Fill of:				
	Butted by:		Same as <b>[10032], [10036], [10038], [10040], [10042], [10044]</b>			Cuts: <b>(704)</b>				
Butts:										
<b>Interpretation and discussion:</b>										
		Internal	External	Structural	Other					
<b>CUT [10034] PART OF LINEAR FEATURE. POSSIBLE WIND BREAK OR LINEAR GULLY. CUT [10034] INCLUDES SOUTH EASTERN TERMINUS</b>										
Provisional date: <b>ROMAN</b>										
Registered Artefacts: _____			Finds							
Environmental Samples: _____			Specify anything not below [ ]							
			None	Pot	Bone	CBM	Flint	Metal	Glass	Wood
			<input checked="" type="checkbox"/>	<input type="checkbox"/>	<input type="checkbox"/>	<input type="checkbox"/>	<input type="checkbox"/>	<input type="checkbox"/>	<input type="checkbox"/>	<input type="checkbox"/>
Completed by: <b>VP</b>	Date: <b>10/11/15</b>	Checked by:			Date:					



Context No.

Sketch of Profile/Plan



NOT TO SCALE

Levels

OD Highest: \_\_\_\_\_ OD Lowest: \_\_\_\_\_ OD Others: \_\_\_\_\_

Other Information

\_\_\_\_\_

Site Book References

\_\_\_\_\_

Photo (film and photo number)

Digital: 104-0833, 104-0835, 104-0836

Black and White: \_\_\_\_\_

Colour: \_\_\_\_\_

Checked interpretation:

Basic Interpretation:

Basic Process:



# CONTEXT RECORDING SHEET

SITE CODE: <b>AERO 15</b>	Location: <b>AREA 7</b>	Grid Ref:	Type: <b>FILL</b>	Context No. <b>(10035)</b>
------------------------------	----------------------------	-----------	----------------------	-------------------------------

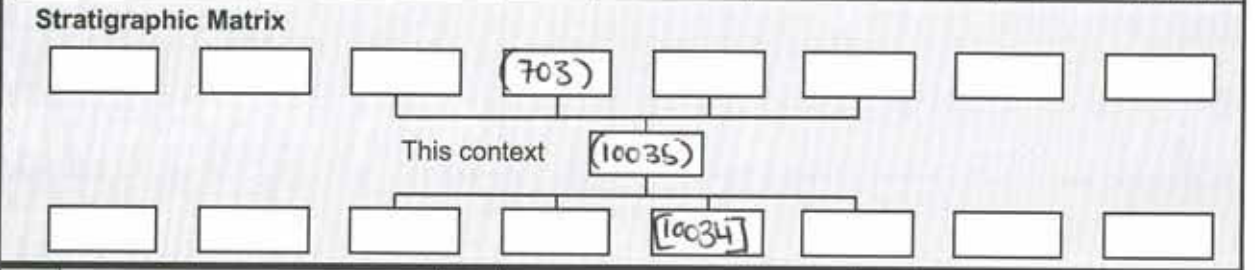
<b>DEPOSIT:</b> 1. Colour <u>1. LIGHT ORANGE GREY</u> 2. Composition/Particle size <u>2. COARSE SAND</u> 3. Compaction 4. Inclusions <u>3. LOOSE</u> 5. Horizon clarity 6. Contamination risk <u>4. 10% 2cm STONE, SUB-ROUNDED, POORLY SORTED</u> 7. Methods and conditions 8. Other comments <u>5. <del>LOW</del> GOOD</u>	<b>CUT:</b> 1. <input checked="" type="checkbox"/> Shape in plan 2. <input checked="" type="checkbox"/> Corners 3. <input checked="" type="checkbox"/> Sides 4. <input checked="" type="checkbox"/> Base 5. <input checked="" type="checkbox"/> Orientation 6. <input checked="" type="checkbox"/> Other comments Draw profile overleaf <input checked="" type="checkbox"/>
---	--

6. Low

7. TROWEL

8. FILL (10035) ALSO CONTAINED CHARCOAL FLECKS

Plan No: <b>GPS</b>	Section No: <b>170</b>	Lgth: <b>0.20m</b>	Width: <b>1m</b>	Thickness/Depth: <b>80mm</b>
------------------------	---------------------------	-----------------------	---------------------	---------------------------------



<b>Earlier</b>	Covered by: <b>(703)</b>	<b>Contemporary</b>	<b>Physical relationships</b>		<b>Later than</b>	Covers: <b>704</b>
	Filled by:		Feature Label:	Fill of: <b>[10034]</b>		
	Cut by:		Includes:	Cuts:		
	Butted by:		Same as:	Butts:		

**Interpretation and discussion:**

	Internal	External	Structural	Other
--	----------	----------	------------	-------

FILL (10035) OF CUT [10034] CONTAINED A FEW FLECKS OF CHARCOAL.

Provisional date: ROMAN

Registered Artefacts: <u>                    </u>	Finds <input type="checkbox"/> None <input type="checkbox"/> Pot <input type="checkbox"/> Bone <input type="checkbox"/> CBM <input type="checkbox"/> Flint <input type="checkbox"/> Metal <input type="checkbox"/> Glass <input type="checkbox"/> Wood <input type="checkbox"/>
Environmental Samples: <u>                    </u>	Specify anything not below <input type="text"/>

Completed by: <u>V.P.</u>	Date: <u>10/11/15</u>	Checked by:	Date:
---------------------------	-----------------------	-------------	-------



Sketch of Profile/Plan

SEE

CONTEXT  
SHEET

10034

Levels

OD Highest: \_\_\_\_\_

OD Lowest: \_\_\_\_\_

OD Others \_\_\_\_\_

Other Information

\_\_\_\_\_

Site Book References

\_\_\_\_\_

Photo (film and photo number)

Digital: 104 - 0832, 104 - 0835, 104 - 0836

Black and White: \_\_\_\_\_

Colour: \_\_\_\_\_

Checked interpretation:

Basic Interpretation:

Basic Process:

# CONTEXT RECORDING SHEET

SITE CODE: AERD 15	Location: AREA 7	Grid Ref:	Type: CUT	Context No. [10036]
-----------------------	---------------------	-----------	--------------	------------------------

<b>DEPOSIT:</b>	<b>CUT:</b>
1. Colour	1. Shape in plan
2. Composition/Particle size	2. Corners
3. Compaction	3. Sides
4. Inclusions	4. Base
5. Horizon clarity	5. Orientation
6. Contamination risk	6. Other comments
7. Methods and conditions	Draw profile overleaf
8. Other comments	

1. LINEAR - CURVING

2. N/A

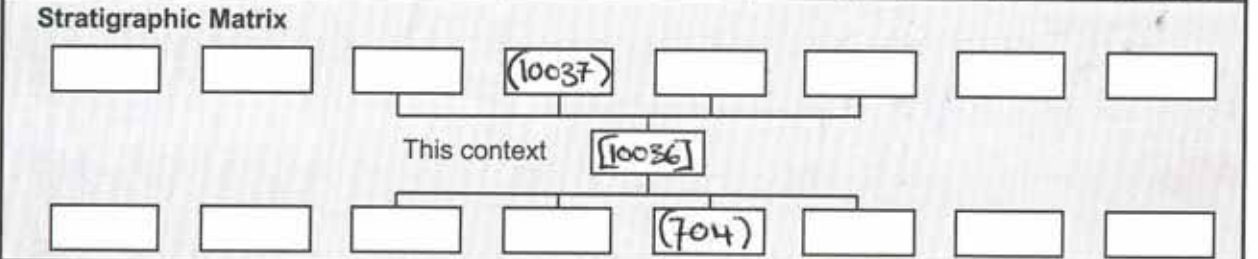
3. ROUNDED, ROUNDED - CONCAVE, SYMMETRICAL - GENTLE

4. ROUNDED, ROUNDED - CONCAVE

5. SOUTH EAST - NORTH WEST

6. CUT OF LINEAR FEATURE.

Plan No: GPS	Section No: 172	Lgth: 0.18m	Width: 1.38m	Thickness/Depth: 80mm
--------------	-----------------	-------------	--------------	-----------------------



<b>Earlier</b>	Covered by: (703)	<b>Contemporary</b>	<b>Physical relationships</b>		<b>Later than</b>	Covers:
	Filled by: (10037)		Feature Label:			Fill of:
	Cut by:		Includes:			Cuts: (704)
	Butted by:		Same as [10032], [10034]			Butts:

**Interpretation and discussion:**

	Internal	External	Structural	Other
--	----------	----------	------------	-------

Cut [10036] PART OF LINEAR FEATURE. POSSIBLE WIND BREAK OR LINEAR GULLY

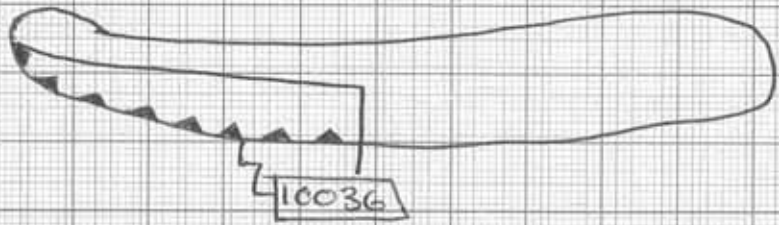
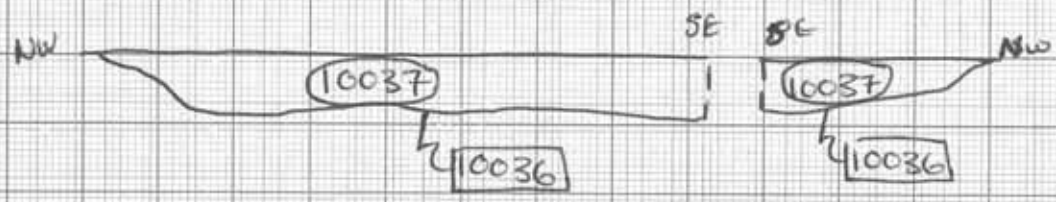
Provisional date: ROMAN

Registered Artefacts: /	Finds
Environmental Samples: /	Specify anything not below
	<input checked="" type="checkbox"/> None <input type="checkbox"/> Pot <input type="checkbox"/> Bone <input type="checkbox"/> CBM <input type="checkbox"/> Flint <input type="checkbox"/> Metal <input type="checkbox"/> Glass <input type="checkbox"/> Wood

Completed by: VP	Date: 10/11/15	Checked by:	Date:
------------------	----------------	-------------	-------



Sketch of Profile/Plan



NOT TO SCALE

Levels

OD Highest: /

OD Lowest: /

OD Others: /

Other Information

/

Site Book References

/

Photo (film and photo number)

Digital: 104-0834, 104-0835, 104-0836

Black and White:

Colour:

Checked interpretation:

Basic Interpretation:

Basic Process:

# CONTEXT RECORDING SHEET

SITE CODE: <b>AERD 15</b>	Location: <b>AREA 7</b>	Grid Ref:	Type: <b>FILL</b>	Context No. <b>(10037)</b>
------------------------------	----------------------------	-----------	----------------------	-------------------------------

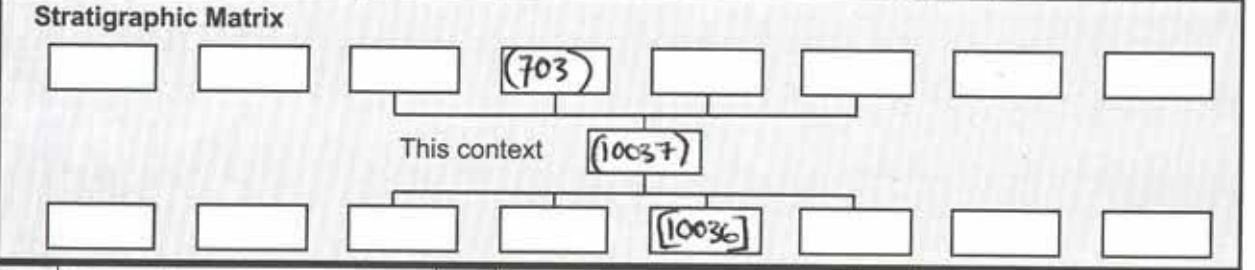
<b>DEPOSIT:</b> 1. Colour <u>1. LIGHT ORANGE BROWN</u> 2. Composition/Particle size <u>2. MEDIUM SAND</u> 3. Compaction _____ 4. Inclusions <u>3. LOOSE</u> 5. Horizon clarity _____ 6. Contamination risk <u>4. 10% 2cm STONE, SUB-ROUNDED, POORLY SORTED</u> 7. Methods and conditions _____ 8. Other comments <u>5. GOOD</u>	<b>CUT:</b> 1. Shape in plan <input checked="" type="checkbox"/> 2. Corners <input checked="" type="checkbox"/> 3. Sides <input checked="" type="checkbox"/> 4. Base <input checked="" type="checkbox"/> 5. Orientation _____ 6. Other comments _____ Draw profile overleaf <input checked="" type="checkbox"/>
---	--

6. Low

7. TROWEL

8. FILL (10037) ALSO CONTAINED A FEW FLECKS OF CHARCOAL.

Plan No: <b>GPS</b>	Section No: <b>172</b>	Lgth: <b>0.18m</b>	Width: <b>~38m</b>	Thickness/ Depth: <b>80mm</b>
------------------------	---------------------------	-----------------------	-----------------------	----------------------------------



<b>Earlier</b>	Covered by: <b>(703)</b>	<b>Contemporary</b>	<b>Physical relationships</b>	<b>Later than</b>	Covers: <b>(704)</b>
	Filled by:		Feature Label:		Fill of: <b>[10036]</b>
	Cut by:		Includes:		Cuts:
	Butted by:		Same as:		Butts:

**Interpretation and discussion:**

	Internal	External	Structural	Other
--	----------	----------	------------	-------

**FILL (10037) OF CUT [10036] CONTAINED A FEW FLECKS OF CHARCOAL. POSSIBLE FRAGMENTS OF CBM. NO ENVIRONMENTAL SAMPLE TAKEN.**

Provisional date: **ROMAN**

Registered Artefacts: _____	Finds Specify anything not below _____																
Environmental Samples: _____	<table style="width: 100%; border: none;"> <tr> <td style="border: none;">None</td> <td style="border: none;">Pot</td> <td style="border: none;">Bone</td> <td style="border: none;">CBM</td> <td style="border: none;">Flint</td> <td style="border: none;">Metal</td> <td style="border: none;">Glass</td> <td style="border: none;">Wood</td> </tr> <tr> <td style="border: none;"><input type="checkbox"/></td> <td style="border: none;"><input type="checkbox"/></td> <td style="border: none;"><input type="checkbox"/></td> <td style="border: none;"><input checked="" type="checkbox"/></td> <td style="border: none;"><input type="checkbox"/></td> <td style="border: none;"><input type="checkbox"/></td> <td style="border: none;"><input type="checkbox"/></td> <td style="border: none;"><input type="checkbox"/></td> </tr> </table>	None	Pot	Bone	CBM	Flint	Metal	Glass	Wood	<input type="checkbox"/>	<input type="checkbox"/>	<input type="checkbox"/>	<input checked="" type="checkbox"/>	<input type="checkbox"/>	<input type="checkbox"/>	<input type="checkbox"/>	<input type="checkbox"/>
None	Pot	Bone	CBM	Flint	Metal	Glass	Wood										
<input type="checkbox"/>	<input type="checkbox"/>	<input type="checkbox"/>	<input checked="" type="checkbox"/>	<input type="checkbox"/>	<input type="checkbox"/>	<input type="checkbox"/>	<input type="checkbox"/>										

Completed by: **VP**      Date: **10/11/15**      Checked by: \_\_\_\_\_      Date: \_\_\_\_\_



Context No. (10037)

Sketch of Profile/Plan

SEE

CONTEXT  
SHEET

10036

Levels

OD Highest: \_\_\_\_\_

OD Lowest: \_\_\_\_\_

OD Others \_\_\_\_\_

Other Information

\_\_\_\_\_

Site Book References

\_\_\_\_\_

Photo (film and photo number)

Digital: 104-0834, 104-0835, 104-0836

~~Black and White:~~

Colour:

Checked interpretation:

Basic Interpretation:

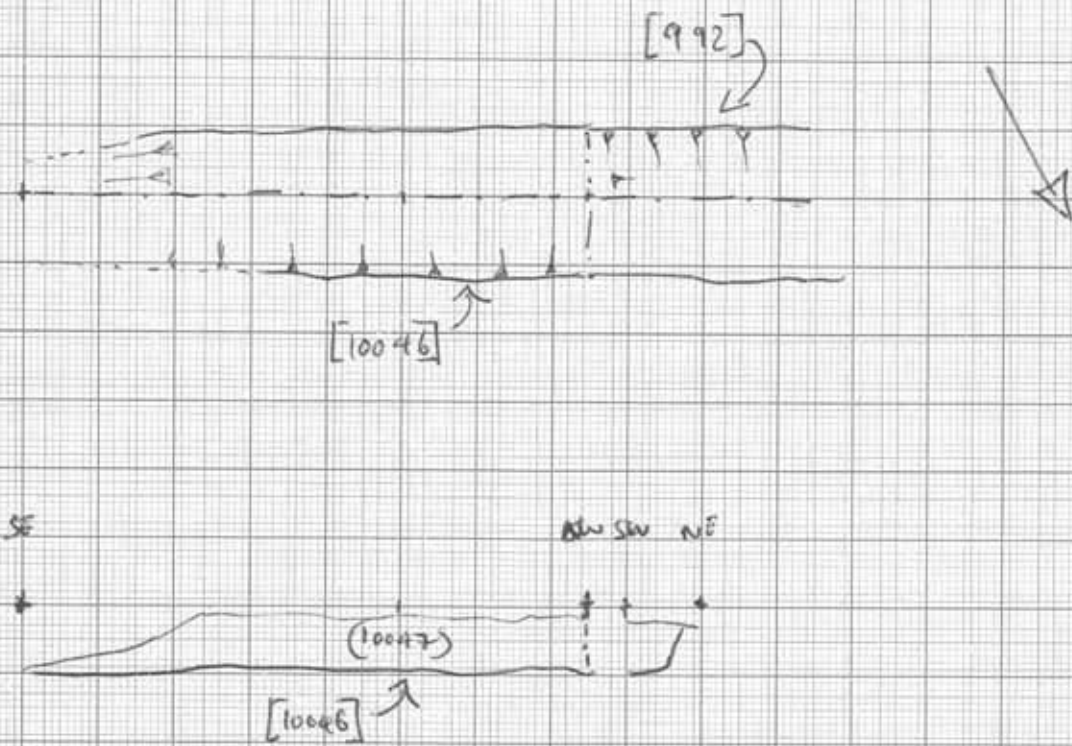
Basic Process:

# CONTEXT RECORDING SHEET

SITE CODE: <b>AERO 15</b>	Location: <b>Area 7</b>	Grid Ref:	Type: <b>Cut</b>	Context No. <b>10046</b>						
DEPOSIT:		CUT:								
1. Colour	1. <b>Linear</b>	1. Shape in plan								
2. Composition/Particle size	2. <b>N/A</b>	2. Corners								
3. Compaction	3. <b>steep</b>	3. Sides								
4. Inclusions	4. <b>flat</b>	4. Base								
5. Horizon clarity	5. <b>NW - SE</b>	5. Orientation								
6. Contamination risk	6. <b>-</b>	6. Other comments								
7. Methods and conditions		<b>Draw profile overleaf</b>								
8. Other comments										
Plan No: <b>GPS</b>	Section No: <b>169</b>	Lgth: <b>1.5m within slot</b>	Width: <b>0.4m</b>	Thickness/ Depth: <b>0.15m</b>						
<b>Stratigraphic Matrix</b>										
[ ]	[ ]	[ ]	[ 10047 ]	[ ]						
This context		[ 10046 ]								
[ ]	[ ]	[ ]	[ 704 ]	[ ]						
<b>Earlier</b>	Covered by:	<b>Contemporary</b>	<b>Physical relationships</b>		<b>Later than</b>					
	Filled by: <b>(10047)</b>		Feature Label:	Covers:						
	Cut by:		Includes:	Fill of:						
	Butted by:		Same as: <b>[992]</b>	Cuts: <b>(704)</b>						
Butts:				Butts:						
<b>Interpretation and discussion:</b>										
		Internal	External	<u>Structural</u>	Other					
<p><del>Apparent to be</del> Possible construction slot running NW-SE just south of pit [781]. Same as [992], although (posthole) do not appear to be present in section. East side of [10046] has been truncated by machine almost to natural. [10046] appear to have a single fill (10047) in which no finds were retrieved.</p>										
Provisional date: <b>R.B ?</b>										
Registered Artefacts: <b>X</b>			Finds							
Environmental Samples: <b>X</b>			Specify anything not below							
			None	Pot	Bone	CBM	Flint	Metal	Glass	Wood
			<input checked="" type="checkbox"/>	<input type="checkbox"/>	<input type="checkbox"/>	<input type="checkbox"/>	<input type="checkbox"/>	<input type="checkbox"/>	<input type="checkbox"/>	<input type="checkbox"/>
Completed by: <b>GH</b>	Date: <b>10.11.13</b>	Checked by:	Date:							

Cotswold Archaeology

Sketch of Profile/Plan



Levels

OD Highest:

OD Lowest:

OD Others

Other Information

Site Book References

Photo (film and photo number)

Digital: 109-0830 / 0831

Black and White:

Colour:

Checked interpretation:

Basic Interpretation:

Basic Process:



# CONTEXT RECORDING SHEET

SITE CODE: <b>AERDIS</b>	Location: <b>Area 7</b>	Grid Ref:	Type: <b>fill</b>	Context No. <b>10047</b>						
DEPOSIT:			CUT:							
1. Colour	1. med reddish brown		1. Shape in plan	<div style="font-size: 2em; font-weight: bold;">/</div> Draw profile overleaf						
2. Composition/Particle size	2. Silt Sand		2. Corners							
3. Compaction	3. friable		3. Sides							
4. Inclusions	4. gravel + Stone > 50mm > 20%		4. Base							
5. Horizon clarity	5. moderate		5. Orientation							
6. Contamination risk	6. moderate		6. Other comments							
7. Methods and conditions	7. Hand dug / damp day									
8. Other comments	8. -									
Plan No:	Section No:	Lgth:	Width:	Thickness/Depth:						
<b>GPS</b>	<b>169</b>	<b>1.5m within slot</b>	<b>0.4m</b>	<b>0.15m</b>						
<b>Stratigraphic Matrix</b>										
[ ]	[ ]	[ ]	[ 703 ]	[ ]						
This context			[ 10047 ]							
[ ]	[ ]	[ ]	[ 10046 ]	[ ]						
<b>Earlier</b>	Covered by:	<b>Contemporary</b>	<b>Physical relationships</b>		Covers:					
	Filled by:		Feature Label:	Fill of:						
	Cut by:		Includes:	Cuts:						
	Butted by:		Same as:	Butts:						
	(703)			(704)	[ 10046 ]					
			~ (992)?							
<b>Interpretation and discussion:</b>			Internal	External	Structural	Other				
Single fill of construction slot [10046]. Not possible to <del>see</del> see whether possible posthole first survive in section maybe result of backfill after post/beam removed? Siding wash? No finds retrieved from deposit.										
Provisional date:			P. 3?							
Registered Artefacts: <b>X</b>			Finds							
Environmental Samples: <b>X</b>			Specify anything not below							
			None	Pot	Bone	CBM	Flint	Metal	Glass	Wood
			<input checked="" type="checkbox"/>	<input type="checkbox"/>	<input type="checkbox"/>	<input type="checkbox"/>	<input type="checkbox"/>	<input type="checkbox"/>	<input type="checkbox"/>	<input type="checkbox"/>
Completed by: <b>GH</b>			Date: <b>9.11.15</b>		Checked by:		Date:			



Context No. 10047

Sketch of Profile/Plan

See # [10046]  
for Sketches

Levels

OD Highest:

OD Lowest:

OD Others

Other Information

Site Book References

Photo (film and photo number)

Digital: 104 - 0830 / 0831

Black and White:

Colour:

Checked interpretation:

Basic Interpretation:

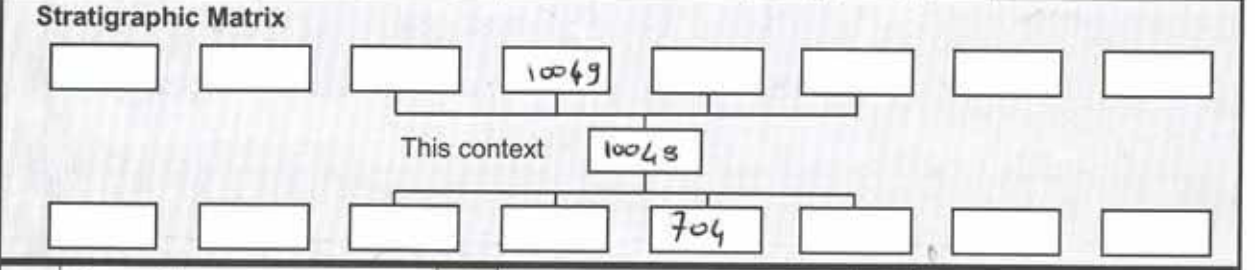
Basic Process:

# CONTEXT RECORDING SHEET

SITE CODE: AEND 15	Location: AREA 7	Grid Ref: N/A	Type: CUT	Context No. 10048
-----------------------	---------------------	------------------	--------------	----------------------

<b>DEPOSIT:</b> 1. Colour: 1. LINEAR 2. Composition/Particle size: 2. N/A 3. Compaction: 3. SHARP / CONCAVE / MODERATE 4. Inclusions: 4. FLAT 5. Horizon clarity: 5. S-E / NOW 6. Contamination risk: 7. Methods and conditions: 8. Other comments:	<b>CUT:</b> 1. Shape in plan 2. Corners 3. Sides 4. Base 5. Orientation 6. Other comments Draw profile overleaf
---	--

Plan No: GPS	Section No: 173	Lgth: 1.5 m slot	Width: 0.20 m slot 0.40 m au	Thickness/ Depth: 0.14 m
-----------------	--------------------	---------------------	------------------------------------	--------------------------------



<b>Earlier</b>	Covered by:	<b>Contemporary</b>	<b>Physical relationships</b>	<b>Later than</b>	Covers:
	Filled by: 10049		Feature Label:		Fill of:
	Cut by: 10050		Includes:		Cuts: 704
	Butted by:		Same as:		Butts:

<b>Interpretation and discussion:</b>	Internal	External	<input checked="" type="checkbox"/> Structural	Other
---------------------------------------	----------	----------	--	-------

CUT PERFORATED FOR A BEAM SLOT / CONSTRUCTION TRENCH OF PART OF BUILDING 4

Provisional date: ROMAN
-------------------------

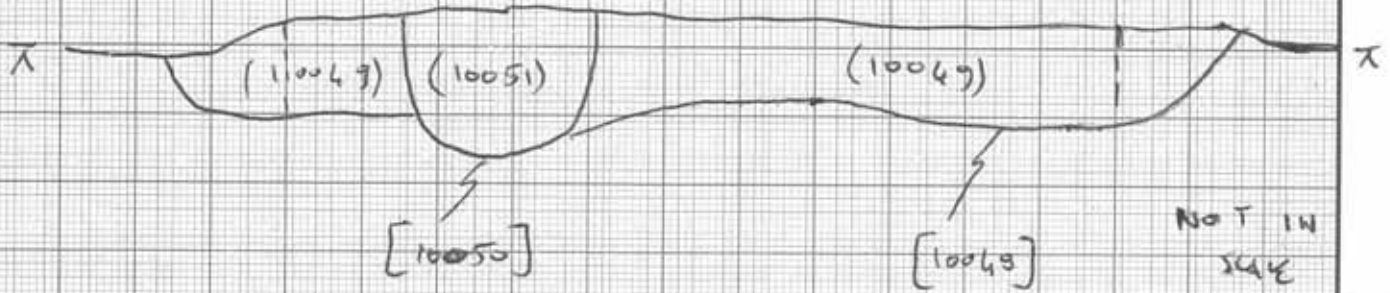
Registered Artefacts: /	<b>Finds</b> Specify anything not below: <input type="text"/> None <input checked="" type="checkbox"/> Pot <input type="checkbox"/> Bone <input type="checkbox"/> CBM <input type="checkbox"/> Flint <input type="checkbox"/> Metal <input type="checkbox"/> Glass <input type="checkbox"/> Wood <input type="checkbox"/>
Environmental Samples: /	

Completed by: EV	Date: 11/11/2015	Checked by:	Date:
------------------	------------------	-------------	-------

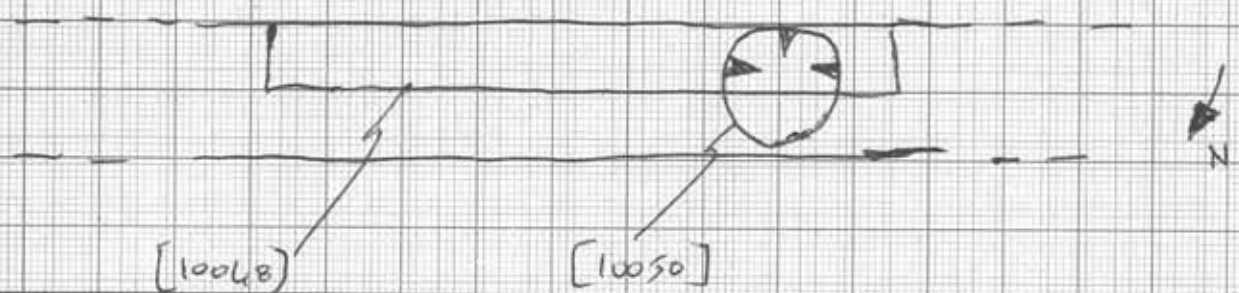


Sketch of Profile/Plan

S-E FACING SECTION OF DEAM SLOT  
[10048] AND POSTHOLE [10050]



PLAN OF WHERE THE POSTHOLE IS IN RELATION  
WITH DEAM SLOT / CONSTRUCTION TRENCH



Levels

OD Highest: ✓      OD Lowest: ✓      OD Others: ✓

Other Information

Site Book References

✓

Photo (film and photo number)

Digital: 104-0337, 0338

Black and White:

Colour:

Checked interpretation:

Basic Interpretation:

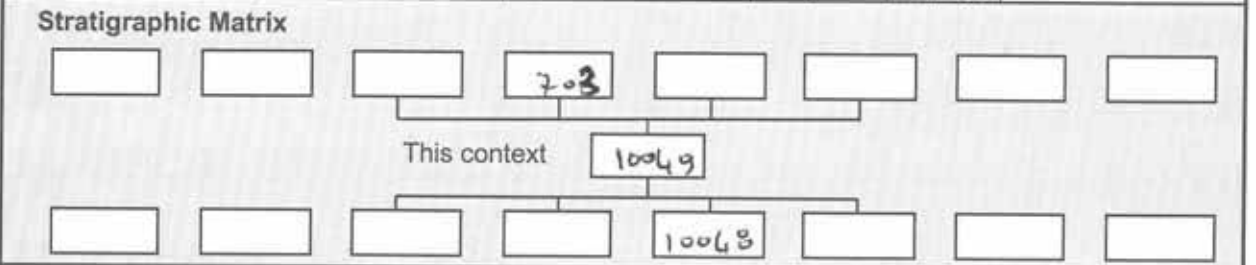
Basic Process:

# CONTEXT RECORDING SHEET

SITE CODE: AELD 15	Location: AREA 7	Grid Ref: N/A	Type: FILL	Context No. 10049
-----------------------	---------------------	------------------	---------------	----------------------

<b>DEPOSIT:</b>	<b>CUT:</b>
1. Colour 1. DARK GREYISH BROWN	1. Shape in plan
2. Composition/Particle size 2. SANDY SILT	<input checked="" type="checkbox"/> 2. Corners
3. Compaction 3. COMPACT	<input checked="" type="checkbox"/> 3. Sides
4. Inclusions	4. Base
5. Horizon clarity 5. GOOD	<input checked="" type="checkbox"/> 5. Orientation
6. Contamination risk 6. LOW	6. Other comments
7. Methods and conditions 7. TROWEL	<b>Draw profile overleaf</b>
8. Other comments	

Plan No: GPS	Section No: 173	Lgth: 1.5m slot	Width: 0.20m slot 0.40m all	Thickness/Depth: 0.14m
--------------	-----------------	-----------------	-----------------------------	------------------------



<b>Earlier</b>	Covered by: 703	<b>Contemporary</b>	<b>Physical relationships</b>	<b>Later than</b>	Covers:
	Filled by:		Feature Label:		Fill of: 10048
	Cut by: 10050		Includes:		Cuts:
	Butted by:		Same as:		Butts:

Interpretation and discussion:	<input checked="" type="checkbox"/> Internal	<input type="checkbox"/> External	<input type="checkbox"/> Structural	<input type="checkbox"/> Other
--------------------------------	--	-----------------------------------	-------------------------------------	--------------------------------

UNIQUE FILL OF A BEAM SLOT / CONSTRUCTION TRENCH RELATED OF CONSTRUCTION EVENT OF BUILDING 4.

Provisional date: ROMAN	
-------------------------	--

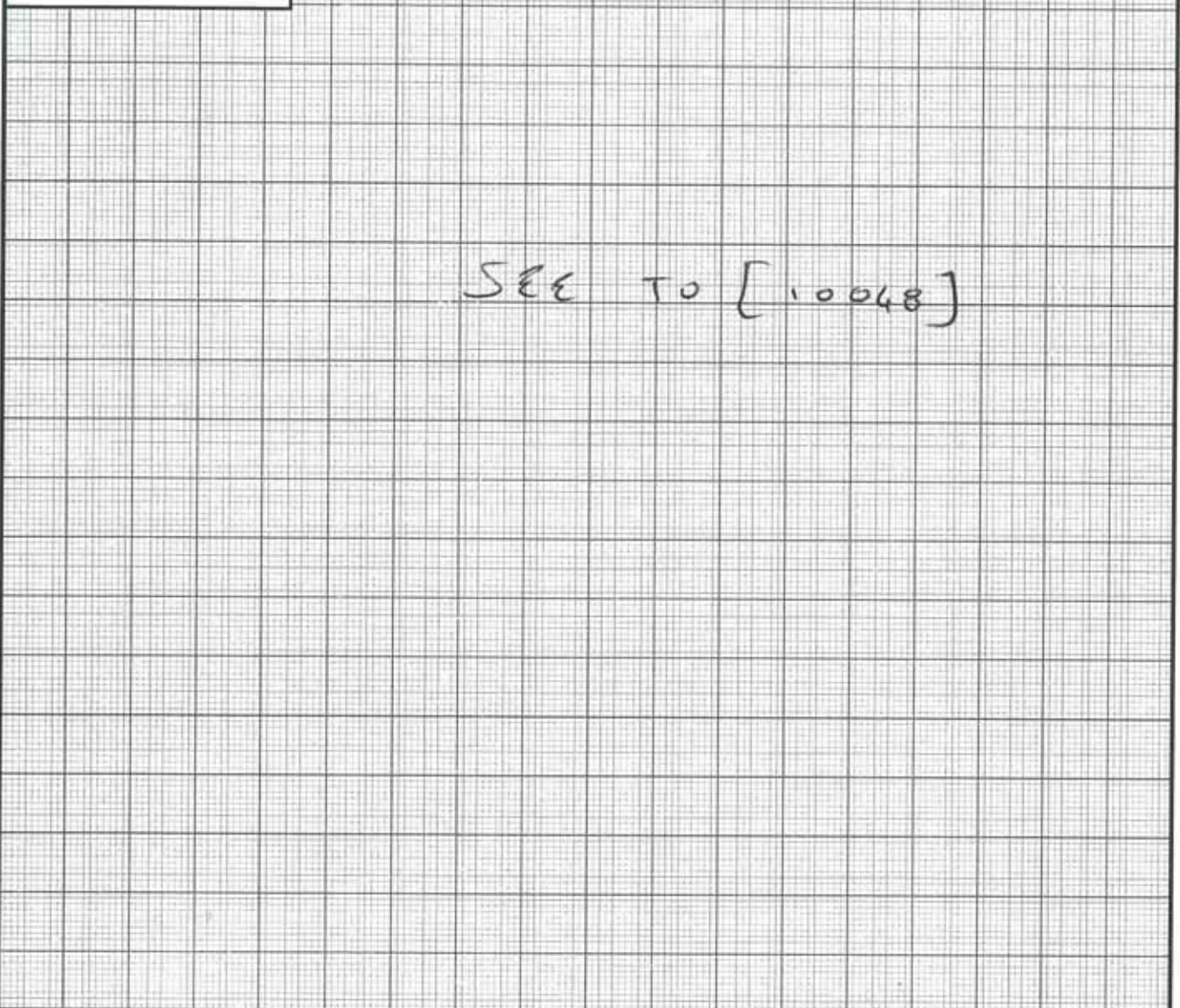
Registered Artefacts:	Finds Specify anything not below
Environmental Samples:	<input checked="" type="checkbox"/> None <input type="checkbox"/> Pot <input type="checkbox"/> Bone <input type="checkbox"/> CBM <input type="checkbox"/> Flint <input type="checkbox"/> Metal <input type="checkbox"/> Glass <input type="checkbox"/> Wood

Completed by: EV	Date: 11/0/15	Checked by:	Date:
------------------	---------------	-------------	-------



Context No. 10069

Sketch of Profile/Plan



SEE TO [10048]

Levels

OD Highest:      OD Lowest:      OD Others

Other Information

Site Book References

Photo (film and photo number)  
Digital: 04-0837, 0838  
Black and White:  
Colour:

Checked interpretation:

Basic Interpretation:

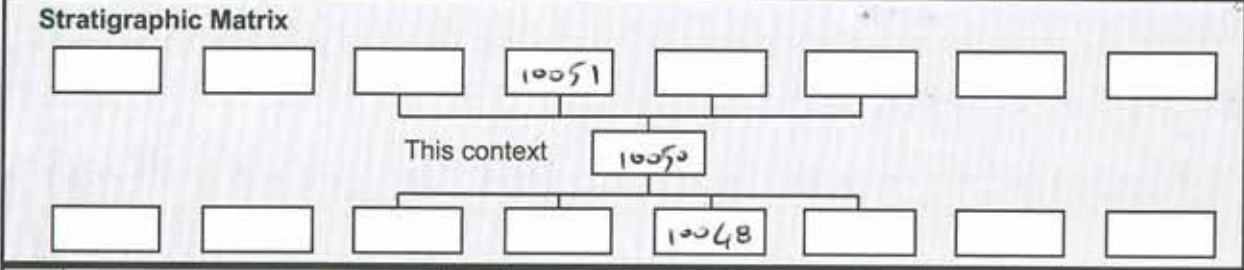
Basic Process:

# CONTEXT RECORDING SHEET

SITE CODE: AENS 15	Location: CUT	Grid Ref: N/A	Type: CUT	Context No. 10050
-----------------------	------------------	------------------	--------------	----------------------

<b>DEPOSIT:</b> 1. Colour <u>1. CIRCULAR</u> 2. Composition/Particle size <u>2. ROUNDED</u> 3. Compaction <u>3. SHARP / STEEP / VERTICAL</u> 4. Inclusions <u>4. CONCAVE</u> 5. Horizon clarity <u>5. N/A</u> 6. Contamination risk 7. Methods and conditions 8. Other comments	<b>CUT:</b> 1. Shape in plan 2. Corners 3. Sides 4. Base 5. Orientation 6. Other comments Draw profile overleaf
---	--

Plan No: 695	Section No: 173	Lgth: 0.30m	Width: 0.30m	Thickness/Depth: 0.22m
--------------	-----------------	-------------	--------------	------------------------



<b>Earlier</b>	Covered by:	<b>Contemporary</b>	<b>Physical relationships</b>	<b>Later than</b>	Covers:
	Filled by: 10051		Feature Label:		Fill of:
	Cut by:		Includes:		Cuts: 10048, 704
	Butted by:		Same as:		Butts:

Interpretation and discussion:	Internal	External <input checked="" type="checkbox"/>	Structural <input checked="" type="checkbox"/>	Other
--------------------------------	----------	--	--	-------

CUT REALIZED FOR A POSTHOLE THAT CUTS THE BEAM SLOT/ CONSTRUCTION TRENCH [10048] (CONTEMPORARY OF CONSTRUCTION EVENT OF BUILDING 4)


Provisional date: ROMAN	
-------------------------	--

Registered Artefacts: <input checked="" type="checkbox"/>	Finds
Environmental Samples: <input checked="" type="checkbox"/>	Specify anything not below
	<input checked="" type="checkbox"/> None <input type="checkbox"/> Pot <input type="checkbox"/> Bone <input type="checkbox"/> CBM <input type="checkbox"/> Flint <input type="checkbox"/> Metal <input type="checkbox"/> Glass <input type="checkbox"/> Wood

Completed by: EV	Date: 11/11/15	Checked by:	Date:
------------------	----------------	-------------	-------



Sketch of Profile/Plan



Levels

OD Highest: / OD Lowest: / OD Others: /

Other Information

Site Book References: / Photo (film and photo number):  
Digital: 104-0337, 0338  
Black and White:  
Colour:

Checked interpretation: / Basic Interpretation: / Basic Process:

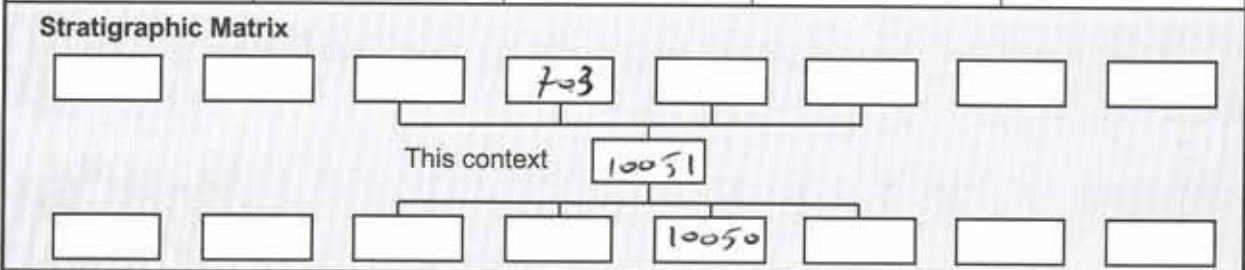


# CONTEXT RECORDING SHEET

SITE CODE: <b>AEND 15</b>	Location: <b>AREA 7</b>	Grid Ref: <b>N/A</b>	Type: <b>FILL</b>	Context No. <b>10051</b>
------------------------------	----------------------------	-------------------------	----------------------	-----------------------------

<b>DEPOSIT:</b> 1. Colour <b>1. GREYISH BROWN</b> 2. Composition/Particle size <b>2. SANDY SILT</b> 3. Compaction <b>3. COMPACT</b> 4. Inclusions 5. Horizon clarity <b>4. 1% OF ROUND STONES &lt; 1m</b> 6. Contamination risk 7. Methods and conditions <b>5. GOOD</b> 8. Other comments <b>6. LOW</b> <b>7. TROWEL</b>	<b>CUT:</b> 1. Shape in plan 2. Corners 3. Sides 4. Base 5. Orientation 6. Other comments Draw profile overleaf
--	--

Plan No: <b>GPS</b>	Section No: <b>173</b>	Lgth: <b>0.30m</b>	Width: <b>0.31m</b>	Thickness/Depth: <b>0.22m</b>
---------------------	------------------------	--------------------	---------------------	-------------------------------



<b>Earlier</b>	Covered by: <b>703</b>	<b>Contemporary</b>	<b>Physical relationships</b>	<b>Later than</b>	Covers:
	Filled by:		Feature Label:		Fill of: <b>10050</b>
	Cut by:		Includes:		Cuts:
	Butted by:		Same as:		Butts:

Interpretation and discussion:	Internal <input checked="" type="checkbox"/>	External	Structural	Other
--------------------------------	--	----------	------------	-------

**UNIQUE FILL OF A POSTHOLE. THIS POSTHOLE WAS REMOVED FROM ITS ORIGINAL PLACE, BECAUSE THERE ARE NO EVIDENCE OF DISUSE (CHARCOAL).**

Provisional date: <b>ROMAN</b>
--------------------------------

Registered Artefacts:	Finds
Environmental Samples: <input checked="" type="checkbox"/>	Specify anything not below
	<input checked="" type="checkbox"/> None <input type="checkbox"/> Pot <input type="checkbox"/> Bone <input type="checkbox"/> CBM <input type="checkbox"/> Flint <input type="checkbox"/> Metal <input type="checkbox"/> Glass <input type="checkbox"/> Wood

Completed by: <b>EV</b>	Date: <b>11/11/16</b>	Checked by:	Date:
-------------------------	-----------------------	-------------	-------



Context No. 10051

Sketch of Profile/Plan

SEE TO [10050]

Levels

OD Highest: ✓

OD Lowest: ✓

OD Others: ✓

Other Information

Site Book References

✓

Photo (film and photo number)

Digital: 104-0837, 0838

Black and White:

Colour:

Checked interpretation:

Basic Interpretation:

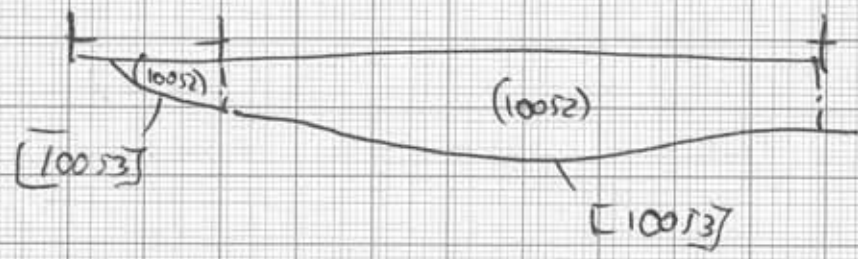
Basic Process:

# CONTEXT RECORDING SHEET

SITE CODE: <b>AERD 15</b>	Location:	Grid Ref:	Type: <b>FU</b>	Context No. <b>(10052)</b>		
<b>DEPOSIT:</b> 1. Colour: <b>1. Orange brown grey ish</b> 2. Composition/Particle size: <b>2. Silty sandy clay</b> 3. Compaction: <b>3. Friable</b> 4. Inclusions: 5. Horizon clarity: <b>4. Very common pebbles</b> 6. Contamination risk: 7. Methods and conditions: <b>5. clean</b> 8. Other comments: <b>6. 100</b> <b>7. trowel + shovel, dry condition</b>				<b>CUT:</b> 1. Shape in plan 2. Corners 3. Sides 4. Base 5. Orientation 6. Other comments Draw profile overleaf		
Plan No: <b>GPS</b>	Section No: <b>174</b>	Lgth: <b>1.0m slot</b>	Width: <b>0.95m</b>	Thickness/Depth: <b>0.20m</b>		
<b>Stratigraphic Matrix</b> <div style="display: flex; justify-content: space-around; align-items: center;"> <div style="border: 1px solid black; width: 40px; height: 20px; margin: 5px;"></div> <div style="border: 1px solid black; width: 40px; height: 20px; margin: 5px;"></div> <div style="border: 1px solid black; width: 40px; height: 20px; margin: 5px; text-align: center;">(703)</div> <div style="border: 1px solid black; width: 40px; height: 20px; margin: 5px;"></div> <div style="border: 1px solid black; width: 40px; height: 20px; margin: 5px;"></div> <div style="border: 1px solid black; width: 40px; height: 20px; margin: 5px;"></div> <div style="border: 1px solid black; width: 40px; height: 20px; margin: 5px;"></div> </div> <p style="text-align: center;">This context <b>(10052)</b></p> <div style="display: flex; justify-content: space-around; align-items: center;"> <div style="border: 1px solid black; width: 40px; height: 20px; margin: 5px;"></div> <div style="border: 1px solid black; width: 40px; height: 20px; margin: 5px;"></div> <div style="border: 1px solid black; width: 40px; height: 20px; margin: 5px; text-align: center;">10053</div> <div style="border: 1px solid black; width: 40px; height: 20px; margin: 5px;"></div> <div style="border: 1px solid black; width: 40px; height: 20px; margin: 5px;"></div> <div style="border: 1px solid black; width: 40px; height: 20px; margin: 5px;"></div> <div style="border: 1px solid black; width: 40px; height: 20px; margin: 5px;"></div> </div>						
<b>Earlier</b>	Covered by: <b>(703)</b>	<b>Contemporary</b>	<b>Physical relationships</b>		<b>Later than</b>	Covers:
	Filled by:		Feature Label:	Fill of: <b>[10053]</b>		
	Cut by:		Includes:	Cuts:		
	Butted by:		Same as:	Butts:		
<b>Interpretation and discussion:</b>						
Internal    External <u>Structural</u> Other						
<b>This is the fill of a post trench. [10053]</b> <b>Includes lots of pebbles and <u>no</u> finds.</b>						
Provisional date: <b>Roman?</b>						
<b>Registered Artefacts:</b>			<b>Finds</b> Specify anything not below			
<b>Environmental Samples:</b>			None <input checked="" type="checkbox"/> Pot <input type="checkbox"/> Bone <input type="checkbox"/> CBM <input type="checkbox"/> Flint <input type="checkbox"/> Metal <input type="checkbox"/> Glass <input type="checkbox"/> Wood <input type="checkbox"/>			
Completed by: <b>W</b>		Date: <b>10/11/15</b>		Checked by:		
Date:						



Sketch of Profile/Plan



NE SE facing section of  
[10053]

Sketch of section drawing

Levels

OD Highest:	OD Lowest:	OD Others
-------------	------------	-----------

Other Information

Site Book References	Photo (film and photo number) Digital: 104-0839 Black and White: Colour:
----------------------	---

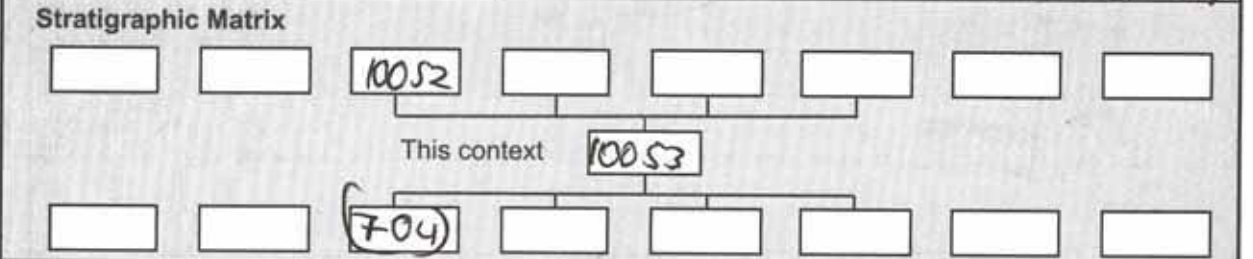
Checked interpretation:	Basic Interpretation:	Basic Process:
-------------------------	-----------------------	----------------

**CONTEXT RECORDING SHEET**

<b>SITE CODE:</b> <u>ACRDIS</u>	<b>Location:</b>	<b>Grid Ref:</b>	<b>Type:</b> <u>Cut</u>	<b>Context No.</b> <u>10053</u>
------------------------------------	------------------	------------------	----------------------------	------------------------------------

<b>DEPOSIT:</b>	<ol style="list-style-type: none"> <li>1. linear post &amp; trench cut</li> <li>2. Round</li> <li>3. moderate sloping edges</li> <li>4. Undulating, slightly deeper in the middle</li> </ol>	<b>CUT:</b>
<ol style="list-style-type: none"> <li>1. Colour</li> <li>2. Composition/Particle size</li> <li>3. Compaction</li> <li>4. Inclusions</li> <li>5. Horizon clarity</li> <li>6. Contamination risk</li> <li>7. Methods and conditions</li> <li>8. Other comments</li> </ol>		<ol style="list-style-type: none"> <li>1. Shape in plan</li> <li>2. Corners</li> <li>3. Sides</li> <li>4. Base</li> <li>5. Orientation</li> <li>6. Other comments</li> </ol> <p>Draw profile overleaf</p>
<p>of the slot, possible a post hole cut, but unclear</p>		

Plan No: <u>GPS</u>	Section No: <u>174</u>	Lgth: <u>1.0m slot</u>	Width: <u>0.25m</u>	Thickness/Depth: <u>0.20m</u>
---------------------	------------------------	------------------------	---------------------	-------------------------------



<b>Earlier</b>	Covered by:	<b>Contemporary</b>	<b>Physical relationships</b>		<b>Later than</b>	Covers:
	Filled by: <u>(10052)</u>		Feature Label:	Fill of:		
	Cut by:		Includes:	Cuts: <u>(704)</u>		
	Butted by:		Same as:	Butts:		

<b>Interpretation and discussion:</b>	Internal	External	Structural	Other
---------------------------------------	----------	----------	------------	-------

This is the cut of a post trench. Filled by (10052) which included many pebbles although NO FINDS

Provisional date: <u>Roman?</u>
---------------------------------

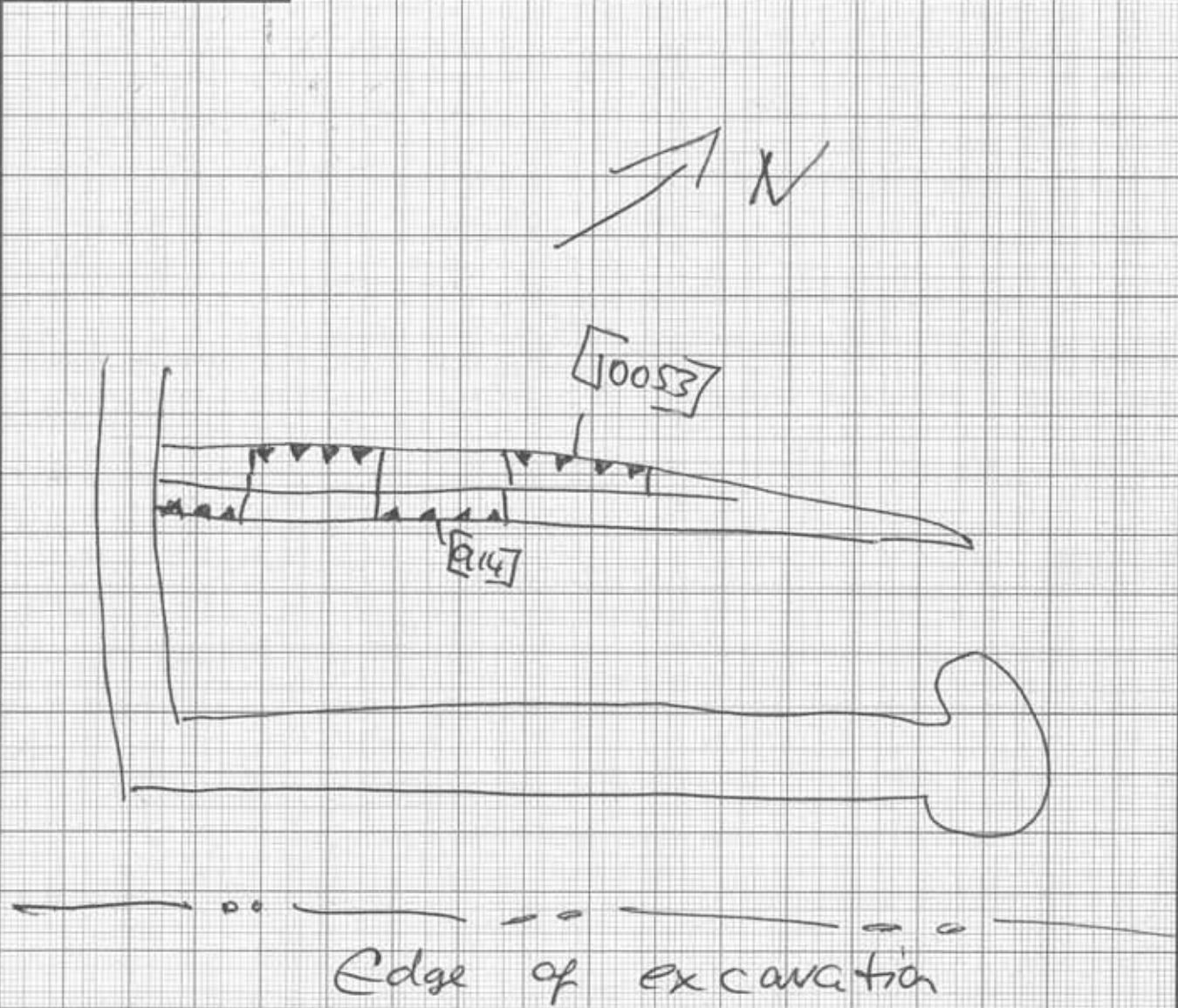
<b>Registered Artefacts:</b>	<b>Finds</b> Specify anything not below None <input type="checkbox"/> Pot <input type="checkbox"/> Bone <input type="checkbox"/> CBM <input type="checkbox"/> Flint <input type="checkbox"/> Metal <input type="checkbox"/> Glass <input type="checkbox"/> Wood <input type="checkbox"/>
<b>Environmental Samples:</b>	

Completed by: <u>[Signature]</u>	Date:	Checked by:	Date:
----------------------------------	-------	-------------	-------



Context No. 10053

Sketch of Profile/Plan



Levels

OD Highest:                      OD Lowest:                      OD Others

Other Information

Site Book References

Photo (film and photo number)  
Digital: 104-0839  
Black and White:  
Colour:

Checked interpretation:

Basic Interpretation:

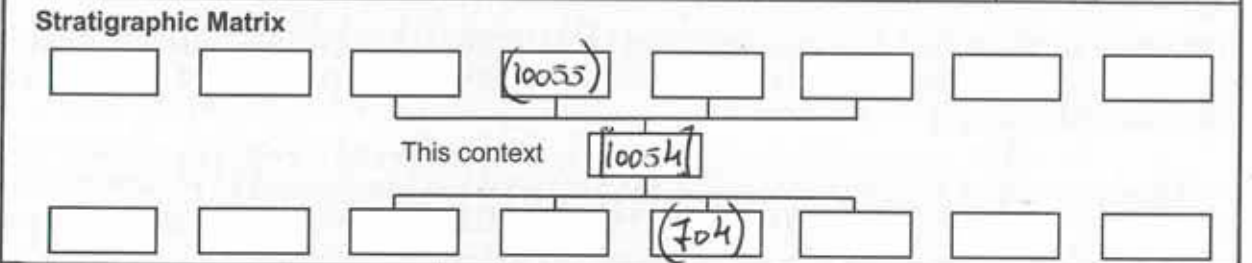
Basic Process:

CONTEXT RECORDING SHEET

SITE CODE: AER015	Location: AREA 7	Grid Ref: N/A	Type: CUT	Context No. 10054
----------------------	---------------------	------------------	--------------	----------------------

<b>DEPOSIT:</b>		<b>CUT:</b>
1. Colour	1. SUB SOIL	1. Shape in plan
2. Composition/Particle size		2. Corners
3. Compaction	2. -	3. Sides
4. Inclusions		4. Base
5. Horizon clarity	3. SYMMETRICAL SIDES, MULTIPLE SLOPS.	5. Orientation
6. Contamination risk		6. Other comments
7. Methods and conditions	4. CONCAVE BASE	Draw profile overleaf
8. Other comments	5. NE/SW	
	6. FEATURE 1/2 SECTIONED	

Plan No: GPS	Section No: 175	Lgth: 1.03m	Width: 0.75m	Thickness/ Depth: 0.25m
-----------------	--------------------	----------------	-----------------	-------------------------------



<b>Earlier</b>	Covered by: (703)	<b>Contemporary</b>	<b>Physical relationships</b>		<b>Later than</b>	Covers:
	Filled by: (10055)		Feature Label:			Fill of:
	Cut by:		Includes:			Cuts: (704)
	Butted by:		Same as:			Butts:

Interpretation and discussion:	Internal	<input checked="" type="checkbox"/> External	Structural	Other
--------------------------------	----------	--	------------	-------

CUT OF AN OVAL PIT LOCATED IN AREA 7, JUST TO THE SE OF EVAL TRENCH 1. THE EXPLANATION IS NOT BECAUSE OF THE EVAL TRENCH BUT IT WAS PROBABLY CUT BY THE FOUNDATION TRENCH IDENTIFIED IN TRENCH 1. NO FINDS RETRIEVED FROM THIS FEATURE. COULD BE A PRE-HISTORIC PIT LIKE THE ONE RECORDED NEARBY.


Provisional date: UNDATED
---------------------------

Registered Artefacts: /	Finds																
Environmental Samples: /	Specify anything not below																
	<table style="width:100%; border: none;"> <tr> <td>None</td> <td>Pot</td> <td>Bone</td> <td>CBM</td> <td>Flint</td> <td>Metal</td> <td>Glass</td> <td>Wood</td> </tr> <tr> <td><input checked="" type="checkbox"/></td> <td><input type="checkbox"/></td> <td><input type="checkbox"/></td> <td><input type="checkbox"/></td> <td><input type="checkbox"/></td> <td><input type="checkbox"/></td> <td><input type="checkbox"/></td> <td><input type="checkbox"/></td> </tr> </table>	None	Pot	Bone	CBM	Flint	Metal	Glass	Wood	<input checked="" type="checkbox"/>	<input type="checkbox"/>	<input type="checkbox"/>	<input type="checkbox"/>	<input type="checkbox"/>	<input type="checkbox"/>	<input type="checkbox"/>	<input type="checkbox"/>
None	Pot	Bone	CBM	Flint	Metal	Glass	Wood										
<input checked="" type="checkbox"/>	<input type="checkbox"/>	<input type="checkbox"/>	<input type="checkbox"/>	<input type="checkbox"/>	<input type="checkbox"/>	<input type="checkbox"/>	<input type="checkbox"/>										

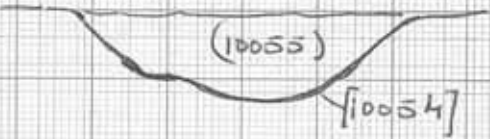
Completed by: JCo	Date: 10.11.15	Checked by:	Date:
-------------------	----------------	-------------	-------

Sketch of Profile/Plan

PLAN SKETCH



SECTION SKETCH



Levels

OD Highest:

OD Lowest:

OD Others

Other Information

Site Book References

Photo (film and photo number)

Digital: 104-0840

Black and White:

Colour:

Checked interpretation:

Basic Interpretation:

Basic Process:

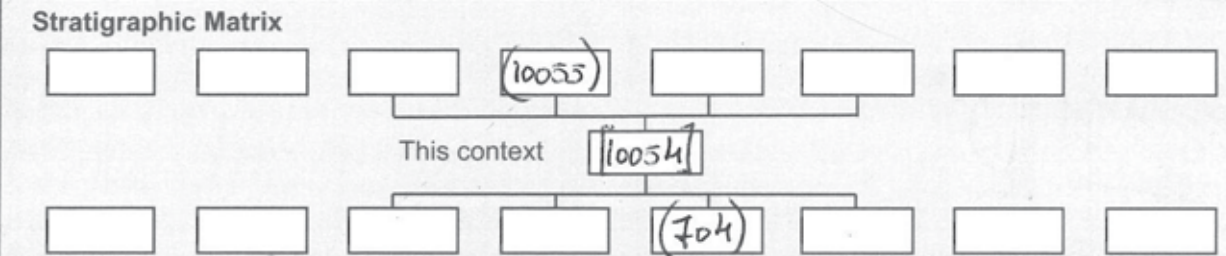


# CONTEXT RECORDING SHEET

SITE CODE: AER015	Location: AREA 7	Grid Ref: N/A	Type: CUT	Context No. 10054
----------------------	---------------------	------------------	--------------	----------------------

<b>DEPOSIT:</b> 1. Colour: 1. SUB SOIL 2. Composition/Particle size: 2. - 3. Compaction: 4. Inclusions: 5. Horizon clarity: 3. SYMMETRICAL SIDES, MODERATE SLOPE. 6. Contamination risk: 7. Methods and conditions: 4. CONCAVE BASE 8. Other comments: 5. NE/SW 6. FEATURE 1/2 SECTIONED	<b>CUT:</b> 1. Shape in plan 2. Corners 3. Sides 4. Base 5. Orientation 6. Other comments Draw profile overleaf
---	--

Plan No: GPS	Section No: 175	Lgth: 1.03m	Width: 0.75m	Thickness/Depth: 0.25m
--------------	-----------------	-------------	--------------	------------------------



<b>Earlier</b>	Covered by: (704)	<b>Contemporary</b>	<b>Physical relationships</b>	<b>Later than</b>	Covers:
	Filled by: (10055)		Feature Label:		Fill of:
	Cut by:		Includes:		Cuts: (704)
	Butted by:		Same as:		Butts:

<b>Interpretation and discussion:</b>	Internal	External <input checked="" type="checkbox"/>	Structural	Other
---------------------------------------	----------	--	------------	-------

CUT OF AN OVAL PIT LOCATED IN AREA 7 JUST TO THE SE OF EVAL TRENCH 1. THE EXPLANATION IS NOT BECAUSE OF THE EVAL TRENCH BUT IT WAS PROBABLY CUT BY THE FOUNDATION TRENCH IDENTIFIED IN TRENCH 1. NO FINDS RETRIEVED FROM THIS FEATURE. COULD BE A PRE-HISTORIC PIT LIKE THE ONE RECORDED NEARBY.

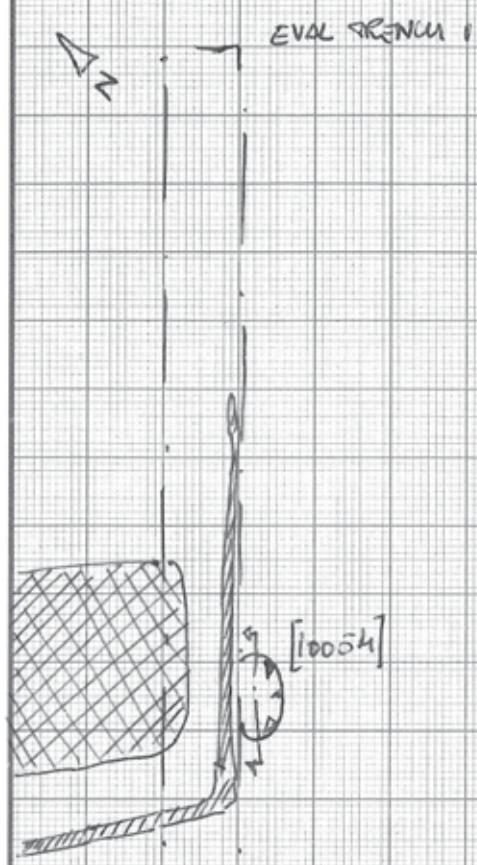
Provisional date: UNDATED

Registered Artefacts: /	Finds: <input type="checkbox"/> None <input type="checkbox"/> Pot <input type="checkbox"/> Bone <input type="checkbox"/> CBM <input type="checkbox"/> Flint <input type="checkbox"/> Metal <input type="checkbox"/> Glass <input type="checkbox"/> Wood
Environmental Samples: /	Specify anything not below: <input type="checkbox"/>

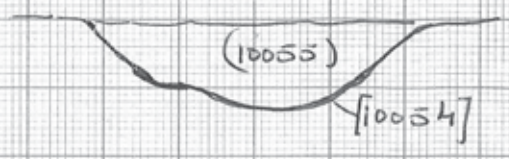
Completed by: JCo	Date: 10.11.15	Checked by:	Date:
-------------------	----------------	-------------	-------

Sketch of Profile/Plan

PLAN SKETCH



SECTION SKETCH



Levels

OD Highest:	OD Lowest:	OD Others
-------------	------------	-----------

Other Information

Site Book References

Photo (film and photo number)

Digital: 104 - 0840

Black and White:

Colour:

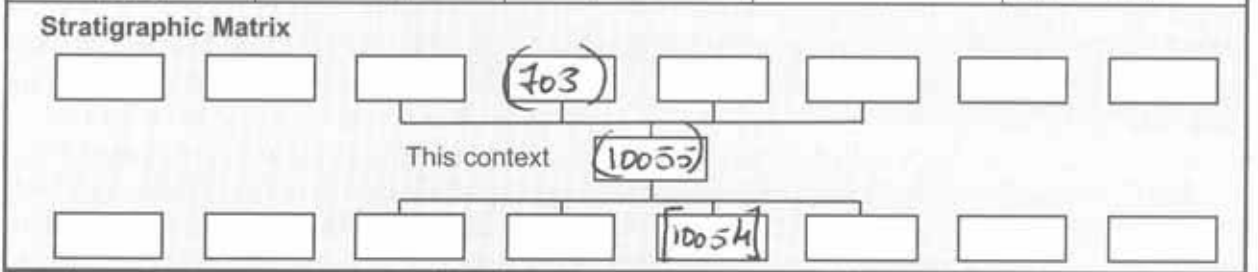
Checked interpretation:	Basic Interpretation:	Basic Process:
-------------------------	-----------------------	----------------

# CONTEXT RECORDING SHEET

SITE CODE: AEC010	Location: AREA 7	Grid Ref: N/A	Type: FILL	Context No. 10055
----------------------	---------------------	------------------	---------------	----------------------

DEPOSIT:	CUT:
1. Colour 1. MID OCEANIC BROWN	1. Shape in plan
2. Composition/Particle size 2. SILTY SAND	2. Corners
3. Compaction 3. FRABLE	3. Sides
4. Inclusions	4. Base
5. Horizon clarity	5. Orientation
6. Contamination risk 4. -	6. Other comments
7. Methods and conditions	Draw profile overleaf
8. Other comments 5. GOOD 6. LOW 7. EXC UNDER RAINY CONDITIONS 1/2 SECTIONED	

Plan No: GPS	Section No: 175	Lgth: 1.03m	Width: 0.75m	Thickness: Depth: 0.25m
-----------------	--------------------	----------------	-----------------	-------------------------------



<b>Earlier</b>	Covered by: (703)	<b>Contemporary</b>	<b>Physical relationships</b>	<b>Later than</b>	Covers:
	Filled by:		Feature Label:		Fill of: [10054]
	Cut by:		Includes:		Cuts:
	Butted by:		Same as:		Butts:

Interpretation and discussion:	Internal	<input checked="" type="checkbox"/> External	Structural	Other
--------------------------------	----------	--	------------	-------

SINGLE FILL OF PIT [10054].  
 NO FINDS RETRIEVED.  
 REPRESENTS DRUSE DRAIN.

Provisional date: UNDATED
---------------------------

Registered Artefacts: /	Finds																
Environmental Samples: /	Specify anything not below																
	<table style="width: 100%; border: none;"> <tr> <td>None</td><td>Pot</td><td>Bone</td><td>CBM</td><td>Flint</td><td>Metal</td><td>Glass</td><td>Wood</td> </tr> <tr> <td><input checked="" type="checkbox"/></td><td><input type="checkbox"/></td><td><input type="checkbox"/></td><td><input type="checkbox"/></td><td><input type="checkbox"/></td><td><input type="checkbox"/></td><td><input type="checkbox"/></td><td><input type="checkbox"/></td> </tr> </table>	None	Pot	Bone	CBM	Flint	Metal	Glass	Wood	<input checked="" type="checkbox"/>	<input type="checkbox"/>	<input type="checkbox"/>	<input type="checkbox"/>	<input type="checkbox"/>	<input type="checkbox"/>	<input type="checkbox"/>	<input type="checkbox"/>
None	Pot	Bone	CBM	Flint	Metal	Glass	Wood										
<input checked="" type="checkbox"/>	<input type="checkbox"/>	<input type="checkbox"/>	<input type="checkbox"/>	<input type="checkbox"/>	<input type="checkbox"/>	<input type="checkbox"/>	<input type="checkbox"/>										

Completed by: JCO	Date: 10.11.15	Checked by:	Date:
-------------------	----------------	-------------	-------

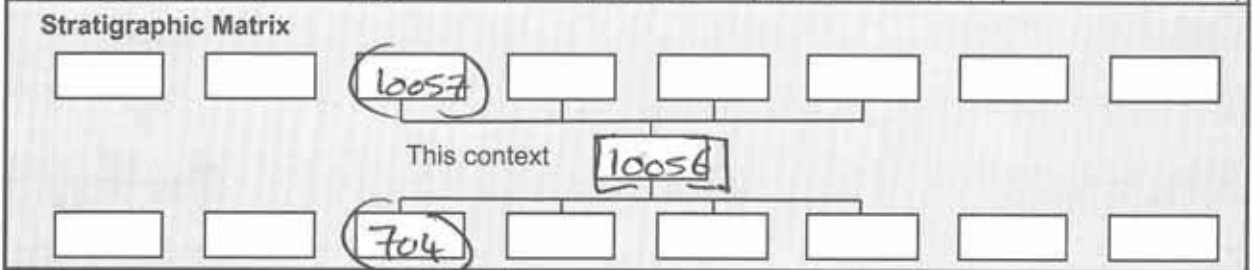
Checked Interpretation:		Basic Interpretation:		Basic Process:							
Site Book References		Photo (film and photo number)		Digital: 104-0840							
Black and White:		Colour:									
Other Information											
OD Highest:		OD Lowest:		OD Others:							
Levels											
<p style="text-align: right;">Sketch of Profile/Plan</p>											
						SEE [10054] FOR PLAN/SECTION SKETCHES					
Context No. (10055)											

# CONTEXT RECORDING SHEET

SITE CODE: <b>AERO15</b>	Location: <i>area 7</i>	Grid Ref:	Type: <i>Cut</i>	Context No. <b>10056</b>
-----------------------------	-------------------------	-----------	------------------	-----------------------------

<b>DEPOSIT:</b> 1. Colour 2. Composition/Particle size 3. Compaction 4. Inclusions 5. Horizon clarity 6. Contamination risk 7. Methods and conditions 8. Other comments	<i>Same as 943</i>  <i>Post trench building 2</i>	<b>CUT:</b> 1. Shape in plan 2. Corners 3. Sides 4. Base 5. Orientation 6. Other comments Draw profile overleaf
---	---	--

Plan No: <i>G.P.S</i>	Section No: <i>181</i>	Lgth: <i>1.50m</i>	Width: <i>Start 0.21m</i> <i>Total 0.40m</i>	Thickness/Depth: <i>0.14m</i>
-----------------------	------------------------	--------------------	---	-------------------------------



<b>Earlier</b>	Covered by: <del>10057</del>	<b>Contemporary</b>	<b>Physical relationships</b>	<b>Later than</b>	Covers:
	Filled by: <i>(10057)</i>		Feature Label:		Fill of: <i>10057</i>
	Cut by:		Includes:		Cuts: <i>(704)</i>
	Butted by:		Same as: <i>943, 945, 947, 10056, 10058</i>		Butts:

<b>Interpretation and discussion:</b>	Internal	External	Structural <input checked="" type="checkbox"/>	Other
<i>Post trench same as [943].</i>				

Provisional date: <i>Roman</i>	Registered Artefacts:
Environmental Samples:	Finds: <input type="text"/> Specify anything not below None <input type="checkbox"/> Pot <input type="checkbox"/> Bone <input type="checkbox"/> CBM <input type="checkbox"/> Flint <input type="checkbox"/> Metal <input type="checkbox"/> Glass <input type="checkbox"/> Wood <input type="checkbox"/>
Completed by: <i>JA</i>	Date: <i>11/11/15</i>
Checked by:	Date:



Checked Interpretation:		Basic Interpretation:		Basic Process:	
Site Book References		Photo (film and photo number) Digital: 104-0843 → 0844 Black and White: Colour:			
Other Information					
OD Highest:		OD Lowest:		OD Others:	
Levels					
Context No. 10056					
Sketch of Profile/Plan					
See [943] (944) & [10088]					

# CONTEXT RECORDING SHEET

SITE CODE: <b>AERD 15</b>	Location: <b>Aren</b> <b>7</b>	Grid Ref:	Type: <b>Fill</b>	Context No. <b>10057</b>						
DEPOSIT:			CUT:							
1. Colour	1. Mid to light reddish brown			1. <del>Shape in plan</del>						
2. Composition/Particle size	2. Silty clay 60% clay			2. <del>Corners</del>						
3. Compaction	3. Firm → Compact			3. <del>Sides</del>						
4. Inclusions	4. Some rare natural red sand			4. <del>Base</del>						
5. Horizon clarity	Low inclusions. Frequent sub angular			5. <del>Orientation</del>						
6. Contamination risk	7 Sub rounded Stone inclusions			6. <del>Other comments</del>						
7. Methods and conditions	7.5m → 7.5m → gut.			<b>Draw profile overleaf</b>						
8. Other comments	5. Good 6. low 7. Invalued overcast									
Plan No: <b>G.P.S</b>	Section No: <b>181</b>	Lgth: <b>150 150M</b>	Width: Slot <b>0.21m</b> Total <b>0.40m</b>	Thickness/ Depth: <b>0.14m</b>						
<b>Stratigraphic Matrix</b>										
<input type="checkbox"/>	<input type="checkbox"/>	<input style="border: 2px solid black;" type="checkbox" value="10088"/>	<input type="checkbox"/>	<input type="checkbox"/>						
This context		<input style="border: 2px solid black;" type="checkbox" value="10057"/>								
<input type="checkbox"/>	<input type="checkbox"/>	<input style="border: 2px solid black;" type="checkbox" value="10056"/>	<input type="checkbox"/>	<input type="checkbox"/>						
<b>Earlier</b>	Covered by:	<b>Contemporary</b>	<b>Physical relationships</b>		<b>Later than</b>					
	Filled by:		Feature Label:			Covers:				
	Cut by: <input style="border: 2px solid black;" type="checkbox" value="10088"/>		Includes:			Fill of: <input style="border: 2px solid black;" type="checkbox" value="10056"/>				
	Butted by:		Same as: <b>944, 946, 948, 10059</b>			Cuts:				
					Butts:					
<b>Interpretation and discussion:</b>			Internal	External	Structural	Other				
Some cut <b>(944)</b> et al. Slight variation in colour in that previous slots. that it is slightly darker										
Provisional date: <b>Roman</b>										
Registered Artefacts: <b>X</b>			Findings							
Environmental Samples: <b>X</b>			Specify anything not below							
			None	Pot	Bone	CBM	Flint	Metal	Glass	Wood
			<input type="checkbox"/>	<input type="checkbox"/>	<input type="checkbox"/>	<input type="checkbox"/>	<input type="checkbox"/>	<input type="checkbox"/>	<input type="checkbox"/>	<input type="checkbox"/>
Completed by: <b>J. A</b>			Date: <b>11/11/15</b>		Checked by:		Date:			



Checked Interpretation:		Basic Interpretation:		Basic Process:	
Site Book References		Photo (film and photo number) Digital: 104 - 0843 → 0844 Black and White: Colour:			
Other Information					
OD Highest:		OD Lowest:		OD Others:	
Levels					
Sketch of Profile/Plan					
Context No. 10057					

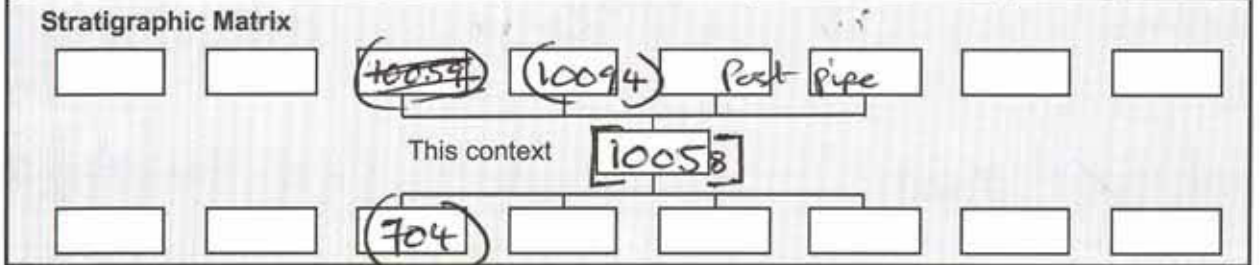


# CONTEXT RECORDING SHEET

SITE CODE: <b>AERD 15</b>	Location: <b>Area 7</b>	Grid Ref:	Type: <b>Cut</b>	Context No. <b>10058</b>
------------------------------	-------------------------	-----------	---------------------	-----------------------------

<b>DEPOSIT:</b> 1. Colour 2. Composition/Particle size 3. Compaction 4. Inclusions 5. Horizon clarity 6. Contamination risk 7. Methods and conditions 8. Other comments	1. <b>Post trench</b>  <b>Same as [943]</b>  <b>Part of building 2.</b>	<b>CUT:</b> 1. Shape in plan 2. Corners 3. Sides 4. Base 5. Orientation 6. Other comments <b>Draw profile overleaf</b>
---	---	---

Plan No: <b>G.P.S</b>	Section No: <b>182</b>	Lgth: <b>1.59m</b>	Width: Slot <b>0.21m</b> Total <b>0.4m</b>	Thickness/ Depth: <b>0.14m</b>
--------------------------	---------------------------	-----------------------	---	-----------------------------------



<b>Earlier</b>	Covered by:	<b>Contemporary</b>	<b>Physical relationships</b>	<b>Later than</b>	Covers:
	Filled by: <b>(10059)</b>		Feature Label:		Fill of:
	Cut by:		Includes:		Cuts: <b>(704)</b>
	Butted by:		Same as: <b>943, 945, 947, 10056</b>		Butts:

Interpretation and discussion:	Internal	External	Structural	Other
--------------------------------	----------	----------	------------	-------

Some as [943] See 943 for fuller interpretation

Provisional date: **Roman**

Registered Artefacts:	Finds
Environmental Samples:	Specify anything not below
	None <input type="checkbox"/> Pot <input type="checkbox"/> Bone <input type="checkbox"/> CBM <input type="checkbox"/> Flint <input type="checkbox"/> Metal <input type="checkbox"/> Glass <input type="checkbox"/> Wood <input type="checkbox"/>

Completed by: <b>J. A</b>	Date: <b>6/11/15</b>	Checked by:	Date:
---------------------------	----------------------	-------------	-------



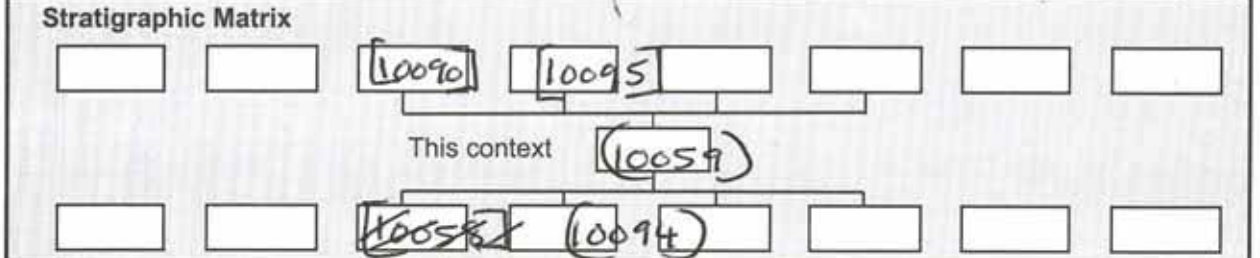
<p>Context No. 10058</p>	<p>Sketch of Profile/Plan</p>		<p>Levels</p> <p>OD Highest: _____</p> <p>OD Lowest: _____</p> <p>OD Others _____</p>
<p>Other Information</p>			
<p>Site Book References</p> <p>Photo (film and photo number)</p> <p>Digital: 104-0845 → 0846</p> <p>Black and White: _____</p> <p>Colour: _____</p>			
<p>Basic Process:</p>	<p>Basic Interpretation:</p>	<p>Checked Interpretation:</p>	

# CONTEXT RECORDING SHEET

SITE CODE: <b>AERD 15</b>	Location: <b>Area 7</b>	Grid Ref:	Type: <b>Full</b>
			Context No. <b>10059</b>

<b>DEPOSIT:</b> 1. Colour: <b>Same as (944) Post</b> 2. Composition/Particle size: <b>branch backfill - slight weather</b> 3. Compaction: 4. Inclusions: <b>1. Med to light reddish brown</b> <b>2. Silty clay 60% Clay</b> <b>3. Firm to compact</b> 5. Horizon clarity: 6. Contamination risk: 7. Methods and conditions: <b>red sand lenses - frequent</b> <b>Irregular + Subangular</b> <b>stone inclusions ranging from</b> <b>75mm x 25mm → grit</b> 8. Other comments: <b>5. Good</b> <b>6. low</b> <b>7. hewed, overcast</b>	<b>CUT:</b> 1. Shape in plan 2. Corners 3. Sides 4. Base 5. Orientation 6. Other comments Draw profile overleaf
---	--

Plan No: <b>G-P-5</b>	Section No: <b>182</b>	Lgth: <b>1.59m</b>	Width/Slab: <b>0.21m</b> Total: <b>0.40m</b>
		Thickness/ Depth: <b>0.14m</b>	



<b>Earlier</b>	Covered by:	<b>Contemporary</b>	<b>Physical relationships</b>	<b>Later than</b>	Covers:
	Filled by: <b>(10091)</b> <del>(10092)</del>		Feature Label:		Fill of: <b>10058</b>
	Cut by:		Includes:		Cuts:
	Butted by:		Same as: <b>(944), (946)</b> <b>(948), (10057)</b>		Butts: <b>(10094)</b>

Interpretation and discussion:	Internal	External	Structural	Other
--------------------------------	----------	----------	------------	-------

**Post trench backfill - Same as listed above.**

There is one difference in that there is a post pipe [10093] or (10094) extent in this post trench section. It would have been an original post which the backfill (10059) would have surrounded. This is the only original post seen in section which has not been removed.

Provisional date: **Roman**

Registered Artefacts: <b>X</b>	Finds Specify anything not below None Pot Bone CBM Flint Metal Glass Wood <input type="checkbox"/> <input type="checkbox"/> <input type="checkbox"/> <input type="checkbox"/> <input type="checkbox"/> <input type="checkbox"/> <input type="checkbox"/> <input type="checkbox"/>
Environmental Samples: <b>X</b>	

Completed by: <b>J-A</b>	Date: <b>11/11/15</b>	Checked by:	Date:
--------------------------	-----------------------	-------------	-------



Checked Interpretation:

Basic Interpretation:

Basic Process:

Site Book References

Photo (film and photo number)

Digital: 104-0845 → 0846

Black and White:

Color: —

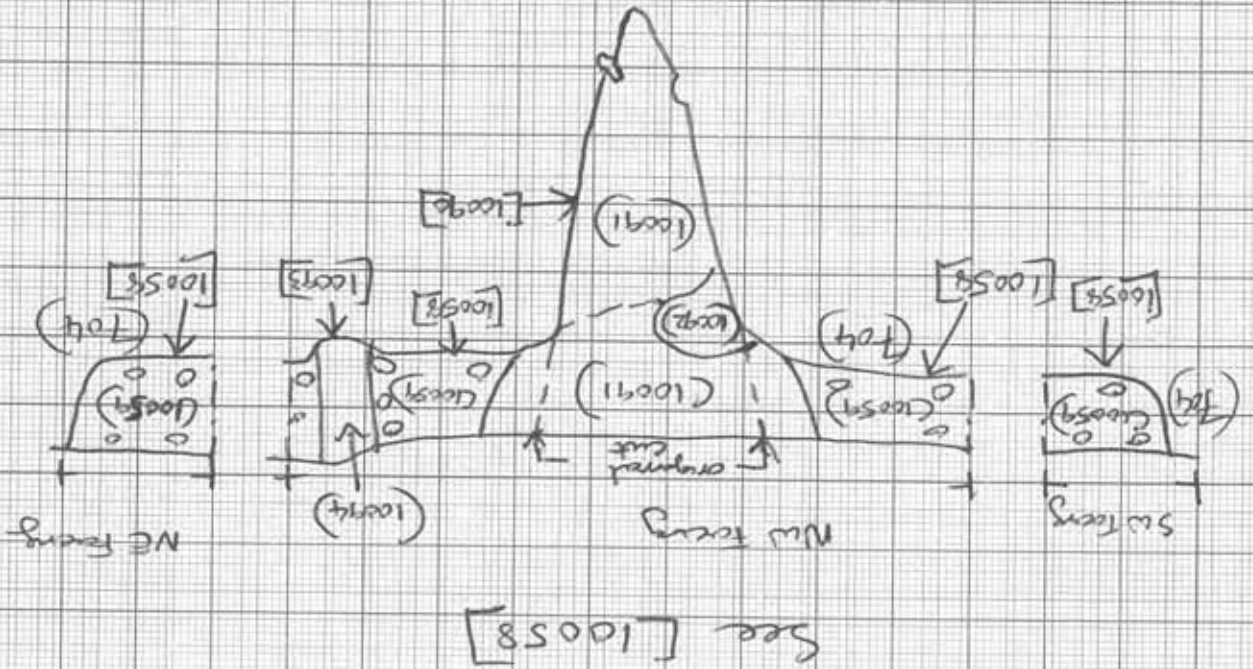
Other Information

OD Highest:

OD Lowest:

OD Others

Levels



Sketch of Profile/Plan

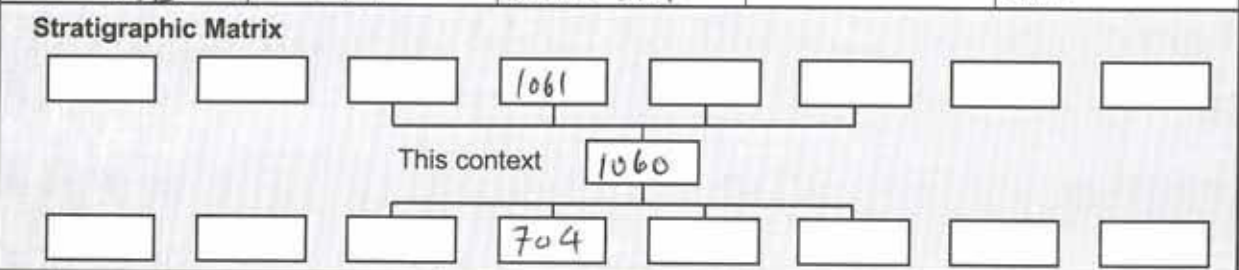
Context No. 10059

# CONTEXT RECORDING SHEET

SITE CODE: <b>AER05</b>	Location: <b>Area 7</b>	Grid Ref:	Type: <b>cut</b>	Context No. <b>(1060) 10060</b>
----------------------------	----------------------------	-----------	---------------------	------------------------------------

<b>DEPOSIT:</b> 1. Colour <b>1. light</b> 2. Composition/Particle size <b>2. rounded</b> 3. Compaction <b>3. steep</b> 4. Inclusions <b>4. flat</b> 5. Horizon clarity <b>5. NE-SW</b> 6. Contamination risk <b>6. -</b> 7. Methods and conditions 8. Other comments	<b>CUT:</b> 1. Shape in plan 2. Corners 3. Sides 4. Base 5. Orientation 6. Other comments <b>Draw profile overleaf</b>
--	---

Plan No: <b>935</b>	Section No: <b>178</b>	Lgth: <b>0.7m within slot</b>	Width: <b>0.4m</b>	Thickness/Depth: <b>0.17m</b>
------------------------	---------------------------	----------------------------------	-----------------------	----------------------------------



<b>Earlier</b>	Covered by:	<b>Contemporary</b>	<b>Physical relationships</b>	<b>Later than</b>	Covers:
	Filled by:		Feature Label:		Fill of:
	Cut by:		Includes:		Cuts:
	Butted by:		Same as:		Butts:
	-				-
	(1061)		-		-
	-		-		(704)
	-		[1062]		-

<b>Interpretation and discussion:</b>	Internal	External	<u>Structural</u>	Other
---------------------------------------	----------	----------	-------------------	-------

Southern terminus of what appears to be a short construction slot > 1.4m same as [1062]. Although a possible fill at a posthole could be seen in the northern terminus of slot in [1060] [1062] no such postholes can be seen in the section of [1060] and fill (1061) appears quite homogeneous. No finds were retrieved from feature. May have functioned as an area subdivision of some sort.

Provisional date: **P.B.?**

Registered Artefacts: <b>X</b>	Finds
Environmental Samples: <b>X</b>	Specify anything not below
	None <input checked="" type="checkbox"/> Pot <input type="checkbox"/> Bone <input type="checkbox"/> CBM <input type="checkbox"/> Flint <input type="checkbox"/> Metal <input type="checkbox"/> Glass <input type="checkbox"/> Wood <input type="checkbox"/>

Completed by: <b>gh</b>	Date: <b>10.11.15</b>	Checked by:	Date:
-------------------------	-----------------------	-------------	-------



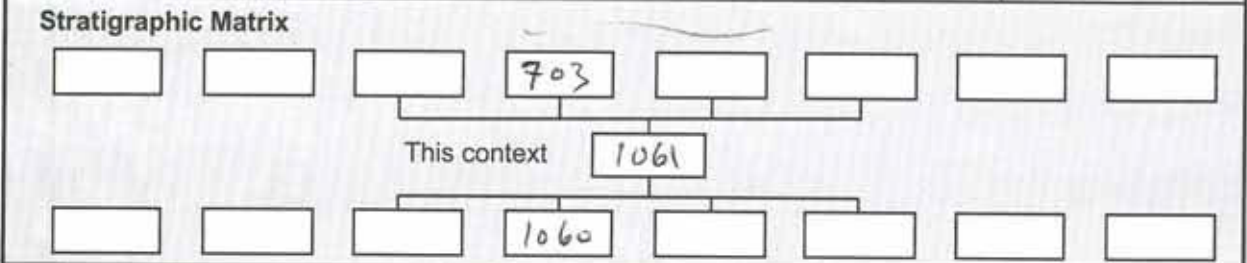
Checked Interpretation:		Basic Interpretation:		Basic Process:	
Site Book References		Photo (film and photo number) Digital: 104 - 0849 / 0850 Black and White: Colour:			
Other Information					
OD Highest:		OD Lowest:		OD Others:	
Levels					
Sketch of Profile/Plan					
Context No. 1060					

# CONTEXT RECORDING SHEET

SITE CODE: <b>A62015</b>	Location: <b>Area 7</b>	Grid Ref: <b>-</b>	Type: <b>fill</b>	Context No. <b>1061 10061</b>
-----------------------------	----------------------------	-----------------------	----------------------	----------------------------------

<b>DEPOSIT:</b> 1. Colour: <b>1. mid reddish brown</b> 2. Composition/Particle size: <b>2. silt sand</b> 3. Compaction: <b>3. friable</b> 4. Inclusions: <b>4. gravel + stone &gt; 10mm &gt; 25%</b> 5. Horizon clarity: <b>5. moderate</b> 6. Contamination risk: <b>6. low</b> 7. Methods and conditions: <b>7. Hand dug / nearby dug</b> 8. Other comments: <b>8. -</b>	<b>CUT:</b> 1. Shape in plan 2. Corners 3. Sides 4. Base 5. Orientation 6. Other comments <b>Draw profile overleaf</b>
--	---

Plan No: <b>GPS</b>	Section No: <b>178</b>	Lgth: <b>0.7m within slot</b>	Width: <b>0.4m</b>	Thickness/Depth: <b>0.17m</b>
------------------------	---------------------------	-------------------------------	--------------------	-------------------------------



<b>Earlier</b>	Covered by: <b>(703)</b>	<b>Contemporary</b>	<b>Physical relationships</b>	<b>Later than</b>	Covers: <b>(704)</b>
	Filled by: -		Feature Label: -		Fill of: <b>[1060]</b>
	Cut by: -		Includes: -		Cuts: -
	Butted by: -		Same as: <b>(1063) ?</b>		Butts: -

<b>Interpretation and discussion:</b>	Internal	External	Structural	Other
<b>fill of construction slot [1060]. maybe backfill as (1063) although unable to see remains of any postholes in section and deposit appears homogenous within section 178. no finds retrieved</b>				

Provisional date: **pre-15 ?**

Registered Artefacts: <b>X</b>	Finds
Environmental Samples: <b>X</b>	Specify anything not below
	<input checked="" type="checkbox"/> None <input type="checkbox"/> Pot <input type="checkbox"/> Bone <input type="checkbox"/> CBM <input type="checkbox"/> Flint <input type="checkbox"/> Metal <input type="checkbox"/> Glass <input type="checkbox"/> Wood

Completed by: <b>hh</b>	Date: <b>10.11.15</b>	Checked by:	Date:
-------------------------	-----------------------	-------------	-------



Context No. 1061

Sketch of Profile/Plan

see [1062] + [1060]  
for sketches

Levels

OD Highest:

OD Lowest:

OD Others

Other Information

Site Book References

Photo (film and photo number)

Digital: 104-0849 / 0850

Black and White:

Colour:

Checked interpretation:

Basic Interpretation:

Basic Process:

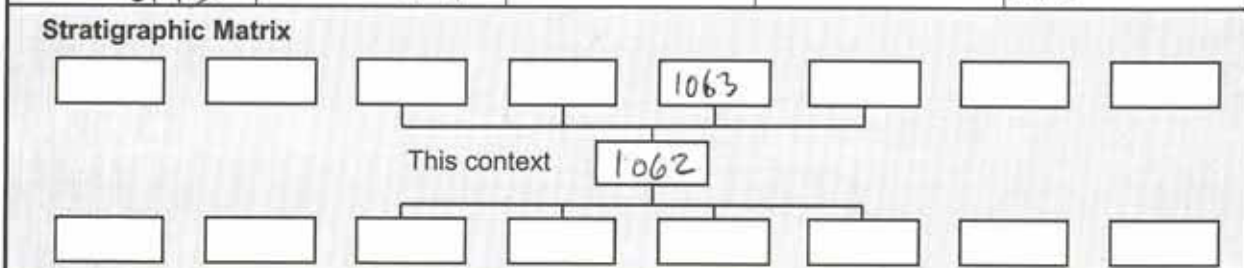


# CONTEXT RECORDING SHEET

SITE CODE: <b>A02015</b>	Location: <b>Area 7</b>	Grid Ref:	Type: <b>cut</b>	Context No. <b>1062 10062</b>
-----------------------------	----------------------------	-----------	---------------------	----------------------------------

<b>DEPOSIT:</b> 1. Colour: <b>1. lined</b> 2. Composition/Particle size: <b>2. rounded</b> 3. Compaction: <b>3. steep</b> 4. Inclusions: <b>4. flat</b> 5. Horizon clarity: <b>5. NE-SW</b> 6. Contamination risk: <b>6. -</b> 7. Methods and conditions: 8. Other comments:	<b>CUT:</b> 1. Shape in plan 2. Corners 3. Sides 4. Base 5. Orientation 6. Other comments <b>Draw profile overleaf</b>
--	---

Plan No: <b>GPS</b>	Section No: <b>179</b>	Lgth: <b>0.7m</b>	Width: <b>0.4m</b>	Thickness/Depth: <b>0.13m</b>
---------------------	------------------------	-------------------	--------------------	-------------------------------



<b>Earlier</b>	Covered by:	<b>Contemporary</b>	<b>Physical relationships</b>	<b>Later than</b>	Covers:
	Filled by: <b>(1063)</b>		Feature Label:		Fill of:
	Cut by:		Includes:		Cuts: <b>(704)</b>
	Butted by:		Same as: <b>[1060]</b>		Butts: -

**Interpretation and discussion:**

	Internal	External	<u>Structural</u>	Other
--	----------	----------	-------------------	-------

Possible construction slot located just north of pit [781] at S.E corner of site. [1062] also appears contemporary with posthole [1064]. It may be that [1062] was first cut then posthole placed backfilled with (1065) posthole then removed and void filled by backfill/wash (1065). No finds were retrieved. May function as area subdivision?

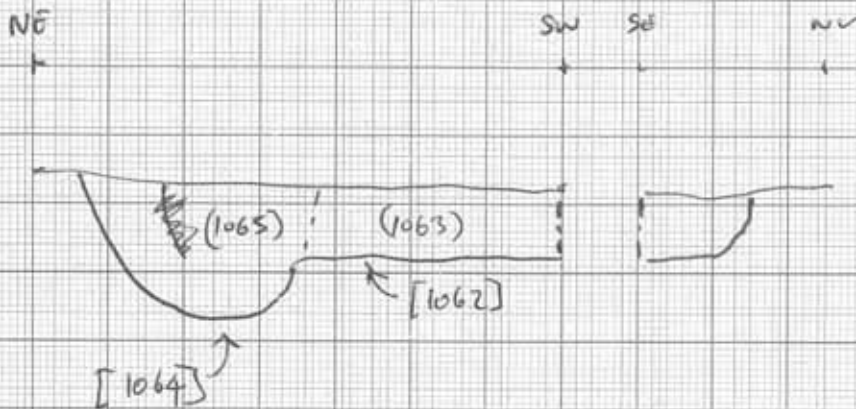
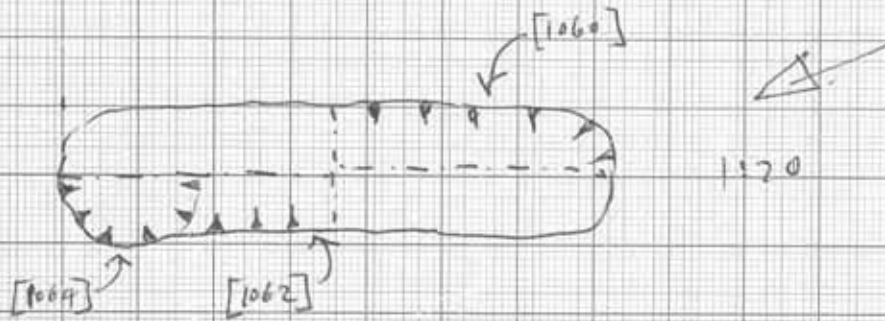
Provisional date: **2-13?**

Registered Artefacts: <b>X</b>	Finds																
Environmental Samples: <b>X</b>	Specify anything not below																
	<table style="width: 100%; border: none;"> <tr> <td>None</td> <td>Pot</td> <td>Bone</td> <td>CBM</td> <td>Flint</td> <td>Metal</td> <td>Glass</td> <td>Wood</td> </tr> <tr> <td><input type="checkbox"/></td> <td><input type="checkbox"/></td> <td><input type="checkbox"/></td> <td><input type="checkbox"/></td> <td><input type="checkbox"/></td> <td><input type="checkbox"/></td> <td><input type="checkbox"/></td> <td><input type="checkbox"/></td> </tr> </table>	None	Pot	Bone	CBM	Flint	Metal	Glass	Wood	<input type="checkbox"/>	<input type="checkbox"/>	<input type="checkbox"/>	<input type="checkbox"/>	<input type="checkbox"/>	<input type="checkbox"/>	<input type="checkbox"/>	<input type="checkbox"/>
None	Pot	Bone	CBM	Flint	Metal	Glass	Wood										
<input type="checkbox"/>	<input type="checkbox"/>	<input type="checkbox"/>	<input type="checkbox"/>	<input type="checkbox"/>	<input type="checkbox"/>	<input type="checkbox"/>	<input type="checkbox"/>										

Completed by: <b>ah</b>	Date: <b>10.11.15</b>	Checked by:	Date:
-------------------------	-----------------------	-------------	-------



## Sketch of Profile/Plan



## Levels

OD Highest:

OD Lowest:

OD Others

## Other Information

## Site Book References

Photo (film and photo number)

Digital: 104-0851/0852

Black and White:

Colour:

Checked interpretation:

Basic Interpretation:

Basic Process:

# CONTEXT RECORDING SHEET

SITE CODE: <b>AERD15</b>	Location: <b>Area 7</b>	Grid Ref:	Type: <b>fill</b>	Context No. <b>1063 10063</b>		
DEPOSIT:		1. med reddish brown 2. silt sand 3. gravel + stone > 5mm > 25% ↗ 4. friable ↘ 5. moderate 6. moderate 7. Humid / windy clay 8. -		CUT:		
1. Colour	2. Composition/Particle size	3. Compaction	4. Inclusions	5. Horizon clarity		
6. Contamination risk	7. Methods and conditions	8. Other comments	1. Shape in plan 2. Corners 3. Sides 4. Base 5. Orientation 6. Other comments <b>Draw profile overleaf</b>			
Plan No: <b>GPS</b>	Section No: <b>179</b>	Lgth: <del>0.35</del> <b>0.35 - within slot</b>	Width: <del>0.35</del> <b>0.4m</b>	Thickness/Depth: <b>0.13m</b>		
<b>Stratigraphic Matrix</b>						
[ ]	[ ]	[ ]	[ <b>1065</b> ]	[ ]		
This context [ <b>1063</b> ]						
[ ]	[ ]	[ <b>1064</b> ]	[ <b>1062</b> ]	[ ]		
Earlier	Covered by: <b>(703)</b>	Contemporary	<b>Physical relationships</b>		Covers: <b>(704)</b>	
	Filled by: -		Feature Label: -	Fill of: <b>[1062]</b>		
	Cut by: -		Includes: -	Cuts: -		
	Butted by: <b>(1065)</b>		Same as: <b>(1061)</b>	Butts: -		
<b>Interpretation and discussion:</b>			Internal	External	<u>Structural</u>	Other
<p><del>1. This is a backfill put down after slot [1062] cut and possible post put down at northern end. No finds retrieved</del></p> <p>Deposit maybe a backfill put down after slot [1062] cut and possible post put down at northern end. No finds retrieved</p>						
Provisional date: <b>P.13?</b>						
Registered Artefacts: <input checked="" type="checkbox"/>			Finds			Specify anything not below [ ]
Environmental Samples: <input checked="" type="checkbox"/>			None <input checked="" type="checkbox"/>	Pot <input type="checkbox"/>	Bone <input type="checkbox"/>	CBM <input type="checkbox"/>
			Flint <input type="checkbox"/>	Metal <input type="checkbox"/>	Glass <input type="checkbox"/>	Wood <input type="checkbox"/>
Completed by:		Date:	Checked by:		Date:	



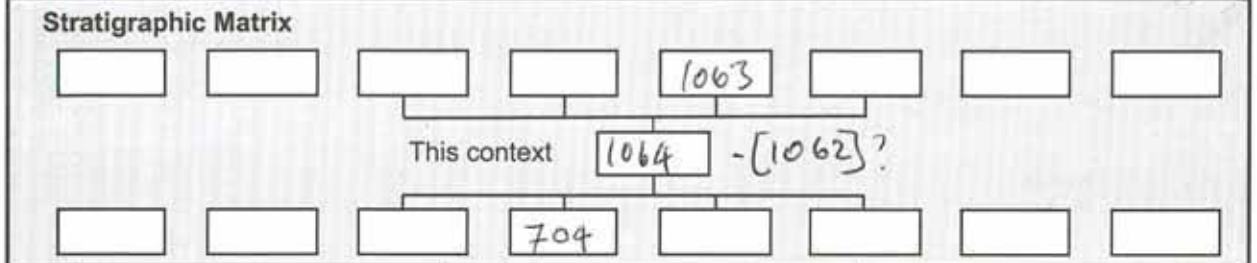
Checked Interpretation:		Basic Interpretation:		Basic Process:													
Site Book References		Photo (film and photo number)		Digital: 104-0851/0852													
Black and White:		Colour:															
Other Information																	
OD Highest:		OD Lowest:		OD Others:													
Levels																	
						<p style="text-align: center;">see [1062] for <del>the</del> sketch</p>											
Sketch of Profile/Plan																	
Context No. 1063																	

# CONTEXT RECORDING SHEET

SITE CODE: <b>AERD15</b>	Location: <b>Area 7</b>	Grid Ref:	Type: <b>Cut</b>	Context No. <del>1064</del> <b>10064</b>
-----------------------------	----------------------------	-----------	---------------------	---

<b>DEPOSIT:</b> 1. Colour 2. Composition/Particle size 3. Compaction 4. Inclusions 5. Horizon clarity 6. Contamination risk 7. Methods and conditions 8. Other comments	1. circular 2. N/A 3. steep 4. concave 5. N/A 6. -	<b>CUT:</b> 1. Shape in plan 2. Corners 3. Sides 4. Base 5. Orientation 6. Other comments Draw profile overleaf
---	---	--

Plan No: <b>G15</b>	Section No: <b>179</b>	Lgth: <del>0.4m</del>	Width: <b>0.38m</b>	Thickness/Depth: <b>0.22m</b>
---------------------	------------------------	-----------------------	---------------------	-------------------------------



<b>Earlier</b>	Covered by:	<b>Contemporary</b>	<b>Physical relationships</b>	<b>Later than</b>	Covers:
	Filled by: <b>(1065)</b>		Feature Label:		Fill of:
	Cut by:		Includes:		Cuts: <b>(704)</b>
	Butted by:		Same as:		Butts:

**Interpretation and discussion:**

Internal   
  External   
  Structural   
  Other

Appears to be posthole at northern end of construction slot [1062] located just north of pit [78] at SE corner of Area 7. It may be that construction slot [1062] was cut, then post placed into slot. Post + slot may then have been packed/bushfired with (1063). Post may then have been removed leaving a void for fill (1065) to gather. No finds were retrieved from feature. Possibly served as a sub-division structure.

Provisional date: **R.B.?**

Registered Artefacts: <b>x</b>	Finds: <input type="text"/>
Environmental Samples: <b>x</b>	Specify anything not below
	<input checked="" type="checkbox"/> None <input type="checkbox"/> Pot <input type="checkbox"/> Bone <input type="checkbox"/> CBM <input type="checkbox"/> Flint <input type="checkbox"/> Metal <input type="checkbox"/> Glass <input type="checkbox"/> Wood

Completed by: <b>uh</b>	Date: <b>11.11.15</b>	Checked by:	Date:
-------------------------	-----------------------	-------------	-------



Checked Interpretation:		Basic Interpretation:		Basic Process:							
Site Book References		Photo (film and photo number) Digital: 104-0851/0852 Black and White: Colour:									
Other Information											
OD Highest:		OD Lowest:		OD Others:							
Levels											
Sketch of Profile/Plan											
Context No. 1062											

# CONTEXT RECORDING SHEET

SITE CODE: <b>AERD15</b>	Location: <b>Area 7</b>	Grid Ref:	Type: <b>fill</b>	Context No. <b>1065 1065</b>
DEPOSIT:			CUT:	
1. Colour <b>1. mid brown</b>			1. Shape in plan	
2. Composition/Particle size <b>2. silt sand</b>			2. Corners	
3. Compaction <b>3. friable</b>			3. Sides	
4. Inclusions <b>4. gravel + stone &gt; 20mm &gt; 15%</b>			4. Base	
5. Horizon clarity <b>5. moderate</b>			5. Orientation	
6. Contamination risk <b>6. moderate</b>			6. Other comments	
7. Methods and conditions <b>7. Hand dug / windy day</b>			Draw profile overleaf	
8. Other comments <b>8. - -</b>				
Plan No: <b>GPS</b>	Section No: <b>179</b>	Lgth: <b>0.4m</b>	Width: <b>0.38m</b>	Thickness/ Depth: <b>0.22m</b>
<b>Stratigraphic Matrix</b>				
[ ]	[ ]	[ ]	<b>703</b>	[ ]
This context			<b>1065</b>	
[ ]	[ ]	[ ]	<b>1063</b>	[ ]
<b>Earlier</b>	Covered by: <b>(703)</b>	<b>Contemporary</b>	<b>Physical relationships</b>	Covers: <b>(704)</b>
	Filled by: -		Feature Label: .	Fill of: <b>[1064]</b>
	Cut by: -		Includes: .	Cuts: -
	Butted by: 		Same as:	Butts: <b>(1063)</b>
<b>Interpretation and discussion:</b>			Internal	External
			<u>Structural</u>	Other
fill of posthole [1064], may be result of boughfill/wash etc after possible post removal. No finds retrieved from deposit.				
Provisional date: <b>R.37.</b>				
Registered Artefacts: <b>X</b>		Finds		
Environmental Samples: <b>L</b>		Specify anything not below		
		None <input checked="" type="checkbox"/>	Pot <input type="checkbox"/>	Bone <input type="checkbox"/>
		CBM <input type="checkbox"/>	Flint <input type="checkbox"/>	Metal <input type="checkbox"/>
		Glass <input type="checkbox"/>	Wood <input type="checkbox"/>	
Completed by: <b>uh</b>	Date: <b>12.11.15</b>	Checked by:	Date:	



Checked Interpretation:

Basic Interpretation:

Basic Process:

Site Book References

Photo (film and photo number)

Digital: 104 - 0851/0852

Black and White:

Colour:

Other Information

OD Highest:

OD Lowest:

OD Others

Levels

Sketch of Profile/Plan

See [1062]

Context No. 1065



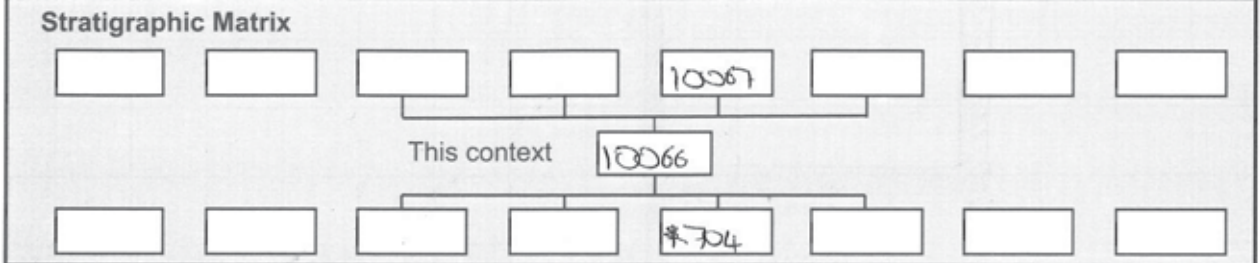
# CONTEXT RECORDING SHEET

SITE CODE: <b>AERDIS</b>	Location: <b>Awa 7</b>	Grid Ref: <b>-</b>	Type: <b>CUT</b>	Context No. <del>10066</del> <b>10066</b>
-----------------------------	---------------------------	-----------------------	---------------------	--

<b>DEROSIT:</b> 1. Colour 2. Composition/Particle size 3. Compaction 4. Inclusions 5. Horizon clarity 6. Contamination risk 7. Methods and conditions 8. Other comments	<b>CUT:</b> 1: Shape in plan 2. Corners 3. Sides 4. Base 5. Orientation 6. Other comments <b>Draw profile overleaf</b>
---	---

1. Linear - Slightly irregular  
 2. rounded  
 3. Sloped c. 45°  
 4. Flat with slight concavity  
 5. W-E

Plan No: <b>CPS</b>	Section No: <b>176</b>	Lgth: <b>1.75m</b>	Width: <b>0.7m</b>	Thickness/Depth: <b>0.2m</b>
---------------------	------------------------	--------------------	--------------------	------------------------------



<b>Earlier</b>	Covered by: <input checked="" type="checkbox"/>	<b>Contemporary</b>	<b>Physical relationships</b>	<b>Later than</b>	Covers: <input checked="" type="checkbox"/>
	Filled by: <b>(10067)</b>		Feature Label: <b>-</b>		Fill of: <input checked="" type="checkbox"/>
	Cut by: <b>→ [10186]</b>		Includes: <b>-</b>		Cuts: <b>(704)</b>
	Butted by: <b>-</b>		Same as: <b>-</b>		Butts: <b>-</b>

<b>Interpretation and discussion:</b>	Internal	External	Structural	Other
---------------------------------------	----------	----------	------------	-------

Section of a linear feature

It appears that [10066] is earlier than building slot [10068]

There is no evidence to suggest what [10066] was used for, but it shares similar dimensions with other building slots

Provisional date: <b>Roman?</b>
---------------------------------

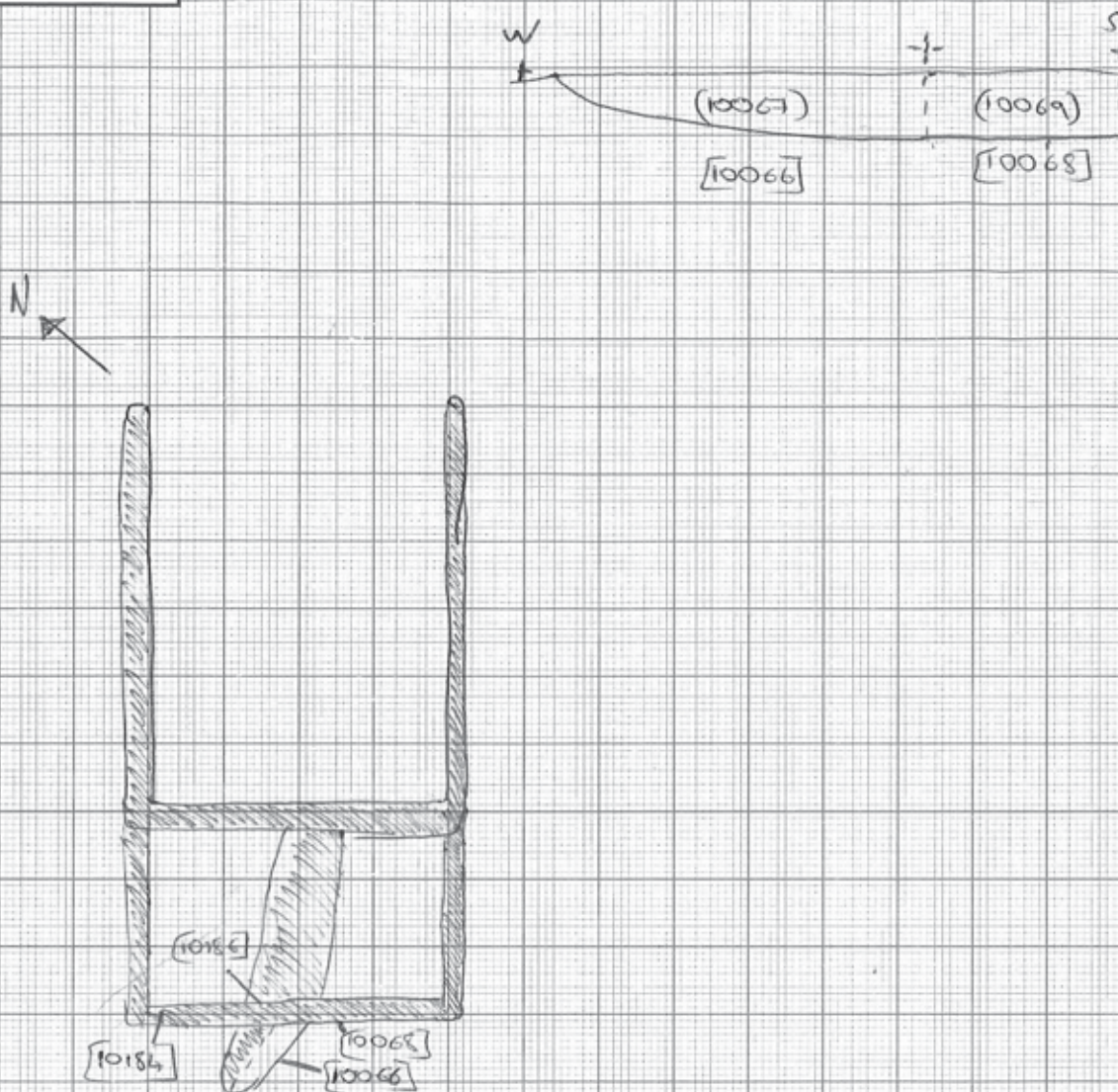
Registered Artefacts:	Finds <input type="text"/>
Environmental Samples:	Specify anything not below
	None <input type="checkbox"/> Pot <input type="checkbox"/> Bone <input type="checkbox"/> CBM <input type="checkbox"/> Flint <input type="checkbox"/> Metal <input type="checkbox"/> Glass <input type="checkbox"/> Wood <input type="checkbox"/>

Completed by:	Date:	Checked by:	Date:
---------------	-------	-------------	-------



Context No. 10066

Sketch of Profile/Plan



Levels

OD Highest:

OD Lowest:

OD Others

Other Information

Site Book References

Photo (film and photo number)

Digital: 104-0853 → 104-0856

Black and White:

Colour:

Checked interpretation:

Basic Interpretation:

Basic Process:

# CONTEXT RECORDING SHEET

SITE CODE: <b>AEDIS</b>	Location: <b>Area 7</b>	Grid Ref:	Type: <b>Fill</b>	Context No. <b>10067</b>					
DEPOSIT:		1. Dark reddish brown		<b>CUT:</b> 1: Shape in plan 2: Corners 3: Sides 4: Base 5: Orientation 6: Other comments <b>Draw profile overleaf</b>					
1. Colour	2. Composition/Particle size	3. Fillable	4. Stones $\leq 5\%$ 10-50mm						
2. Composition/Particle size	3. Compaction	5. Clean	6. Moderate						
3. Compaction	4. Inclusions	7. Traced excavated dry conditions							
4. Inclusions	5. Horizon clarity								
5. Horizon clarity	6. Contamination risk								
6. Contamination risk	7. Methods and conditions								
7. Methods and conditions	8. Other comments								
8. Other comments									
Plan No: <b>GPS</b>	Section No: <b>176</b>	Lgth: <b>1.75m</b>	Width: <b>0.7m</b>	Thickness/Depth: <b>0.2m</b>					
<b>Stratigraphic Matrix</b>									
[ ]	[ ]	[ ]	[ ]	[ 10068 ]					
This context				[ 10067 ]					
[ ]	[ ]	[ ]	[ ]	[ 10066 ]					
<b>Earlier</b>	Covered by: <b>-</b>	<b>Contemporary</b>	<b>Physical relationships</b>		Covers: <b>-</b>				
	Filled by: <b>-</b>		Feature Label: <b>-</b>	Later than	Fill of: <b>[ 10066 ]</b>				
	Cut by: <b>[ 10068 ]</b>		Includes: <b>-</b>		Cuts: <b>-</b>				
	Butted by: <b>-</b>		Same as: <b>-</b>		Butts: <b>-</b>				
<b>Interpretation and discussion:</b>			Internal	External	Structural	Other			
Fill of [ 10066 ].									
Provisional date: ?									
<b>Registered Artefacts:</b> <b>-</b>		<b>Finds</b>		Specify anything not below					
<b>Environmental Samples:</b> <b>-</b>		None	Pot	Bone	CBM	Flint	Metal	Glass	Wood
		<input checked="" type="checkbox"/>	<input type="checkbox"/>	<input type="checkbox"/>	<input type="checkbox"/>	<input type="checkbox"/>	<input type="checkbox"/>	<input type="checkbox"/>	<input type="checkbox"/>
Completed by: <b>LW</b>	Date: <b>16.11.15</b>	Checked by:	Date:						



## Sketch of Profile/Plan

See contact sheet [10066] for  
section drawing.

## Levels

OD Highest:

OD Lowest:

OD Others

## Other Information

## Site Book References

Photo (film and photo number)

Digital: 104 - 0853 → 104 - 0856

Black and White:

Colour:

Checked interpretation:

Basic Interpretation:

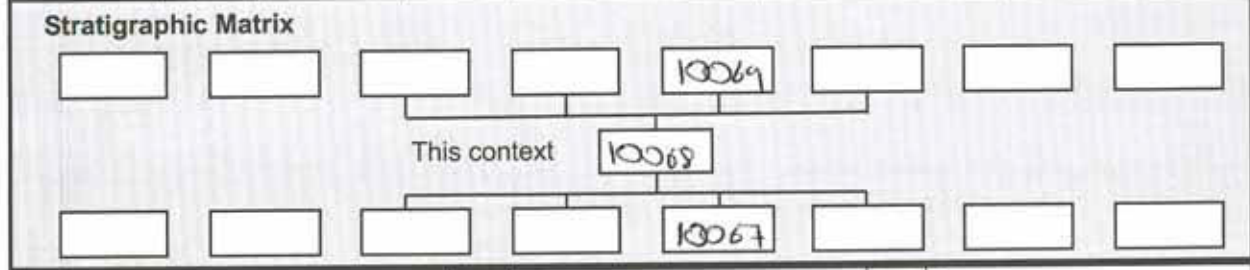
Basic Process:

# CONTEXT RECORDING SHEET

SITE CODE: <i>AERDIS</i>	Location: <i>Anca 7</i>	Grid Ref: <i>-</i>	Type: <i>CUT</i>	Context No. <i>10068</i>
-----------------------------	----------------------------	-----------------------	---------------------	-----------------------------

<b>DEPOSIT:</b> 1. Colour 2. Composition/Particle size 3. Compaction 4. Inclusions 5. Horizon clarity 6. Contamination risk 7. Methods and conditions 8. Other comments	<i>1. Linear</i> <i>2. 90°</i> <i>3. Sloped c. 60°</i> <i>4. Flat</i> <i>5. NW-SE</i>	<b>CUT:</b> 1. Shape in plan 2. Corners 3. Sides 4. Base 5. Orientation 6. Other comments Draw profile overleaf
---	---	--

Plan No: <i>CPS</i>	Section No: <i>176</i>	Lgth: <i>0.6m</i>	Width: <i>0.3m</i>	Thickness/Depth: <i>0.2m</i>
------------------------	---------------------------	----------------------	-----------------------	---------------------------------



<b>Earlier</b>	Covered by: <i>-</i>	<b>Contemporary</b>	<b>Physical relationships</b>	<b>Later than</b>	Covers: <i>-</i>
	Filled by: <i>(10069)</i>		Feature Label: <i>-</i>		Fill of: <i>-</i>
	Cut by: <i>-</i>		Includes: <i>-</i>		Cuts: <i>(10067)</i>
	Butted by: <i>-</i>		Same as: <i>[10033]</i>		Butts: <i>-</i>

<b>Interpretation and discussion:</b>	Internal	External	Structural	Other
<i>A section of a building slot truncating an earlier feature</i>				

Provisional date: *Roman?*

Registered Artefacts: <i>-</i>	Finds
Environmental Samples: <i>-</i>	Specify anything not below
	<input checked="" type="checkbox"/> None <input type="checkbox"/> Pot <input type="checkbox"/> Bone <input type="checkbox"/> CBM <input type="checkbox"/> Flint <input type="checkbox"/> Metal <input type="checkbox"/> Glass <input type="checkbox"/> Wood

Completed by: <i>JW</i>	Date: <i>16.11.15</i>	Checked by:	Date:
-------------------------	-----------------------	-------------	-------



Context No. 10068

Sketch of Profile/Plan

See context sheet [10066] for plan  
and section drawings

Levels

OD Highest:

OD Lowest:

OD Others

Other Information

Site Book References

Photo (film and photo number)

Digital: 104 - 0853 → 104 - 0856

Black and White:

Colour:

Checked interpretation:

Basic Interpretation:

Basic Process:

# CONTEXT RECORDING SHEET

SITE CODE: <i>AERDIS</i>	Location: <i>Area 7</i>	Grid Ref: <i>-</i>	Type: <i>Fill</i>	Context No. <i>1006A</i>						
DEPOSIT:		CUT:								
1. Colour	<i>1. Dark reddish brown</i>			1. Shape in plan						
2. Composition/Particle size	<i>2. Sandy silt</i>			2. Corners						
3. Compaction	<i>3. Friable</i>			3. Sides						
4. Inclusions	<i>4. Stones &lt; 25% to 10 - 100mm size</i>			4. Base						
5. Horizon clarity	<i>5. Clear</i>			5. Orientation						
6. Contamination risk	<i>6. Moderate</i>			6. Other comments						
7. Methods and conditions	<i>7. Trowel excavated dry conditions</i>			<b>Draw profile overleaf</b>						
8. Other comments										
Plan No: <i>GPS</i>	Section No: <i>176</i>	Lgth: <i>0.6m</i>	Width: <i>0.3m</i>	Thickness/ Depth: <i>0.2m</i>						
<b>Stratigraphic Matrix</b>										
[ ]	[ ]	[ ]	[ ]	[ ]						
This context [ <i>1006A</i> ]										
[ ]	[ ]	[ ]	[ ]	[ ]						
[ <i>10068</i> ]										
<b>Earlier</b>	Covered by: <i>(703)</i>	<b>Contemporary</b>	<b>Physical relationships</b>	<b>Later than</b>	Covers: <i>-</i>					
	Filled by: <i>-</i>		Feature Label: <i>-</i>		Fill of: <i>[10068]</i>					
	Cut by: <i>-</i>		Includes: <i>-</i>		Cuts: <i>-</i>					
	Butted by: <i>-</i>		Same as: <i>(10034)</i>		Butts: <i>-</i>					
<b>Interpretation and discussion:</b>			Internal	External	Structural	Other				
<i>Fill of building slot [10068]</i>										
Provisional date: <i>Roman?</i>										
Registered Artefacts: <i>-</i>			Finds							
Environmental Samples: <i>-</i>			Specify anything not below							
			None	Pot	Bone	CBM	Flint	Metal	Glass	Wood
			<input checked="" type="checkbox"/>	<input type="checkbox"/>	<input type="checkbox"/>	<input type="checkbox"/>	<input type="checkbox"/>	<input type="checkbox"/>	<input type="checkbox"/>	<input type="checkbox"/>
Completed by: <i>LW</i>	Date: <i>16.11.15</i>	Checked by:	Date:							



Context No. 10069

Sketch of Profile/Plan

See context sheet [10066]  
for section drawing

Levels

OD Highest:

OD Lowest:

OD Others

Other Information

Site Book References

Photo (film and photo number)

Digital: 104-0853 → 104-0856

Black and White:

Colour:

Checked interpretation:

Basic Interpretation:

Basic Process:



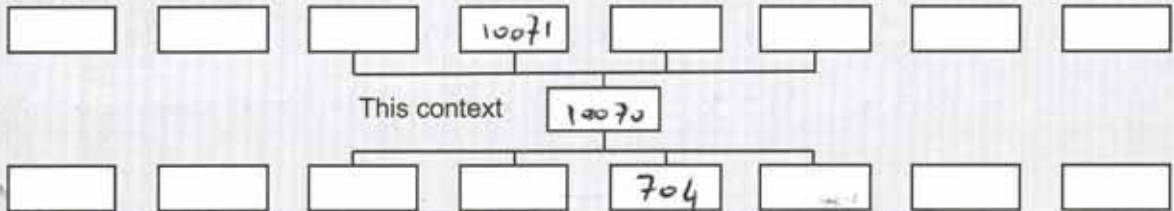
# CONTEXT RECORDING SHEET

SITE CODE: AEND 15	Location: AREA 7	Grid Ref: N/A	Type: CUT	Context No. 10070
-----------------------	---------------------	------------------	--------------	----------------------

<b>DEPOSIT:</b> 1. Colour: 1 LINEAR 2. Composition/Particle size: 2. <del>W</del> ROUNDED 3. Compaction: 3. SHARP / CONCAVE / MODERATE 4. Inclusions: 5. Horizon clarity: 6. Contamination risk: 4. FLAT 7. Methods and conditions: 8. Other comments: 5. S-E / N-W	<b>CUT:</b> 1. Shape in plan 2. Corners 3. Sides 4. Base 5. Orientation 6. Other comments Draw profile overleaf
---	--

Plan No: GPS	Section No: 177	Lgth: 1.4 m slot	Width: 0.20 m slot 0.60 m ALL	Thickness/Depth: 0.15 m
--------------	-----------------	------------------	----------------------------------	-------------------------

### Stratigraphic Matrix



<b>Earlier</b>	Covered by:	<b>Contemporary</b>	<b>Physical relationships</b>	<b>Later than</b>	Covers:
	Filled by: 10071		Feature Label:		Fill of:
	Cut by: 10072		Includes:		Cuts: 704
	Butted by:		Same as:		Butts:

Interpretation and discussion:	Internal	External	Structural <input checked="" type="checkbox"/>	Other
--------------------------------	----------	----------	--	-------

BEAM SLOT TERMINUS OF THE SOUTHERN PART OF BUILDING 4

Provisional date: ROMAN

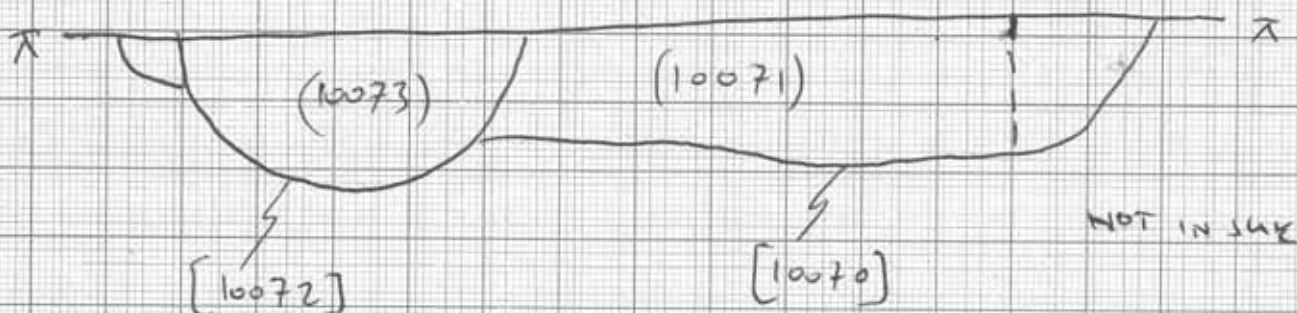
Registered Artefacts: <input checked="" type="checkbox"/>	Finds: <input type="checkbox"/> None <input type="checkbox"/> Pot <input type="checkbox"/> Bone <input type="checkbox"/> CBM <input type="checkbox"/> Flint <input type="checkbox"/> Metal <input type="checkbox"/> Glass <input type="checkbox"/> Wood
Environmental Samples: <input checked="" type="checkbox"/>	

Completed by: EV	Date: 11/11/15	Checked by:	Date:
------------------	----------------	-------------	-------

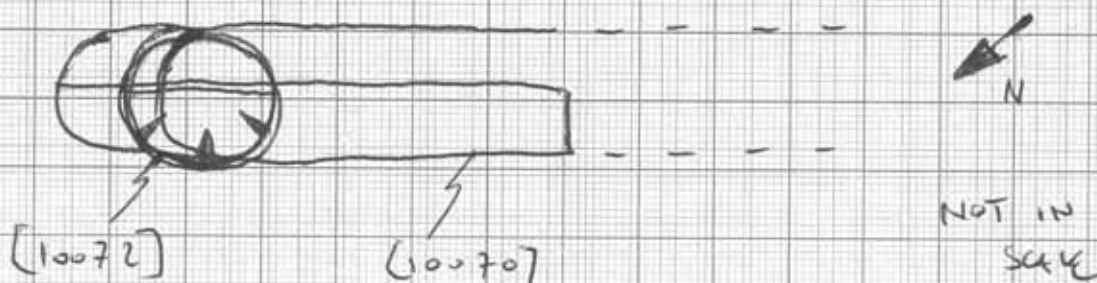


## Sketch of Profile/Plan

N-W FACING SECTION OF BEAM SLOT / CONSTRUCTION TRENCH [10070] AND POSTHOLE (10072)



PLAN OF WHERE THE POSTHOLE IS IN RELATION WITH BEAM SLOT / CONSTRUCTION TRENCH TERMINUS



## Levels

OD Highest: /

OD Lowest: /

OD Others: /

## Other Information

## Site Book References

Photo (film and photo number)

Digital: 104-0359, 0360

Black and White:

Colour:

Checked interpretation:

Basic Interpretation:

Basic Process:

# CONTEXT RECORDING SHEET

SITE CODE: AERD 15	Location: AREA 7	Grid Ref: N/A	Type: FILL	Context No. 10071
DEPOSIT:			CUT:	
1. Colour	1. DARK GREYISH BROWN		1. Shape in plan	<input checked="" type="checkbox"/>
2. Composition/Particle size	2. SANDY SILT		2. Corners	<input checked="" type="checkbox"/>
3. Compaction	3. COMPACT		3. Sides	<input checked="" type="checkbox"/>
4. Inclusions	4. 15% OF GRAVELS		4. Base	<input checked="" type="checkbox"/>
5. Horizon clarity	5. GOOD		5. Orientation	<input checked="" type="checkbox"/>
6. Contamination risk	6. LOW		6. Other comments	<input checked="" type="checkbox"/>
7. Methods and conditions	7. TROWEL		Draw profile overleaf	
8. Other comments				
Plan No: GPS	Section No: 177	Lgth: 1.4m SLOT	Width: 0.20m SLOT 0.40 ALL	Thickness/ Depth: 0.15m
Stratigraphic Matrix				
[ ]	[ ]	[ ]	703	[ ]
This context			10071	
[ ]	[ ]	[ ]	10070	[ ]
Earlier	Covered by:	703		Later than
	Filled by:			
	Cut by:	10072		
	Butted by:			
Contemporary	Physical relationships		Covers:	
	Feature Label:		Fill of: 10070	
	Includes:		Cuts:	
	Same as:		Butts:	
Interpretation and discussion:			Internal <input checked="" type="checkbox"/>	External <input type="checkbox"/>
			Structural <input type="checkbox"/>	Other <input type="checkbox"/>
UNIQUE FILL OF A BEAM SLOT / CONSTRUCTION TRENCH				
TERMINUS OF BUILDING 4 (SOUTHERN LIMIT)				
Provisional date: ROMAN				
Registered Artefacts: <input checked="" type="checkbox"/>		Finds		
Environmental Samples: <input checked="" type="checkbox"/>		Specify anything not below		
		None <input checked="" type="checkbox"/>	Pot <input type="checkbox"/>	Bone <input type="checkbox"/>
		CBM <input type="checkbox"/>	Flint <input type="checkbox"/>	Metal <input type="checkbox"/>
		Glass <input type="checkbox"/>	Wood <input type="checkbox"/>	
Completed by: EV	Date: 11/11/15	Checked by:	Date:	



Context No. 10071

Sketch of Profile/Plan

SEE TO [10070]

Levels

OD Highest: \_\_\_\_\_

OD Lowest: \_\_\_\_\_

OD Others: \_\_\_\_\_

Other Information

Site Book References

Photo (film and photo number)

Digital: 104-0359, 0360

Black and White:

Colour:

Checked interpretation:

Basic Interpretation:

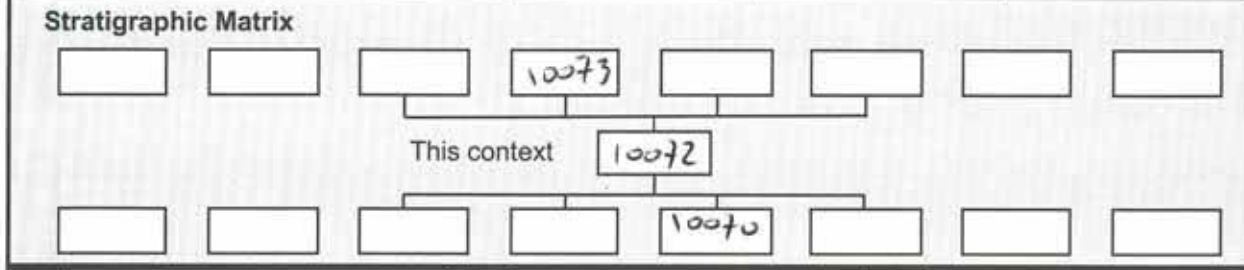
Basic Process:

# CONTEXT RECORDING SHEET

SITE CODE: <b>AELD 15</b>	Location: <b>AREA 7</b>	Grid Ref: <b>N/A</b>	Type: <b>CUT</b>	Context No. <b>10072</b>
------------------------------	----------------------------	-------------------------	---------------------	-----------------------------

<b>DEPOSIT:</b> 1. Colour: <b>1. CIRCULAR</b> 2. Composition/Particle size: <b>2. ROUNDED</b> 3. Compaction: <b>3. SHARP / CONCAVE / MODERATE</b> 4. Inclusions: 5. Horizon clarity: <b>4 CONCAVE</b> 6. Contamination risk: 7. Methods and conditions: 8. Other comments: <b>5. N/A</b>	<b>CUT:</b> 1. Shape in plan 2. Corners 3. Sides 4. Base 5. Orientation 6. Other comments <b>Draw profile overleaf</b>
--	---

Plan No: <b>GPS</b>	Section No: <b>177</b>	Lgth: <b>40 m</b>	Width: <b>0.42m</b>	Thickness/Depth: <b>0.16 m</b>
---------------------	------------------------	-------------------	---------------------	--------------------------------



<b>Earlier</b>	Covered by:	<b>Contemporary</b>	<b>Physical relationships</b>	<b>Later than</b>	Covers:
	Filled by: <b>10073</b>		Feature Label:		Fill of:
	Cut by:		Includes:		Cuts: <b>10070, 704</b>
	Butted by:		Same as:		Butts:

Interpretation and discussion:	Internal	<input checked="" type="checkbox"/>	External	<input checked="" type="checkbox"/>	Structural	<input type="checkbox"/>	Other
--------------------------------	----------	-------------------------------------	----------	-------------------------------------	------------	--------------------------	-------

**UNIQUE FILL OF A POSTHOLE THAT WAS LOCATED IN THE CONSTRUCTION TRENCH SOUTHERN TERMINUS OF BUILDING 4. THIS POST WAS REMOVED FROM THE PLACE IT WAS BECAUSE THERE ARE NO EVIDENCE OF DISUSE. (INTERPRETATION FOR 10073)**

Provisional date: <b>ROMAN</b>
--------------------------------

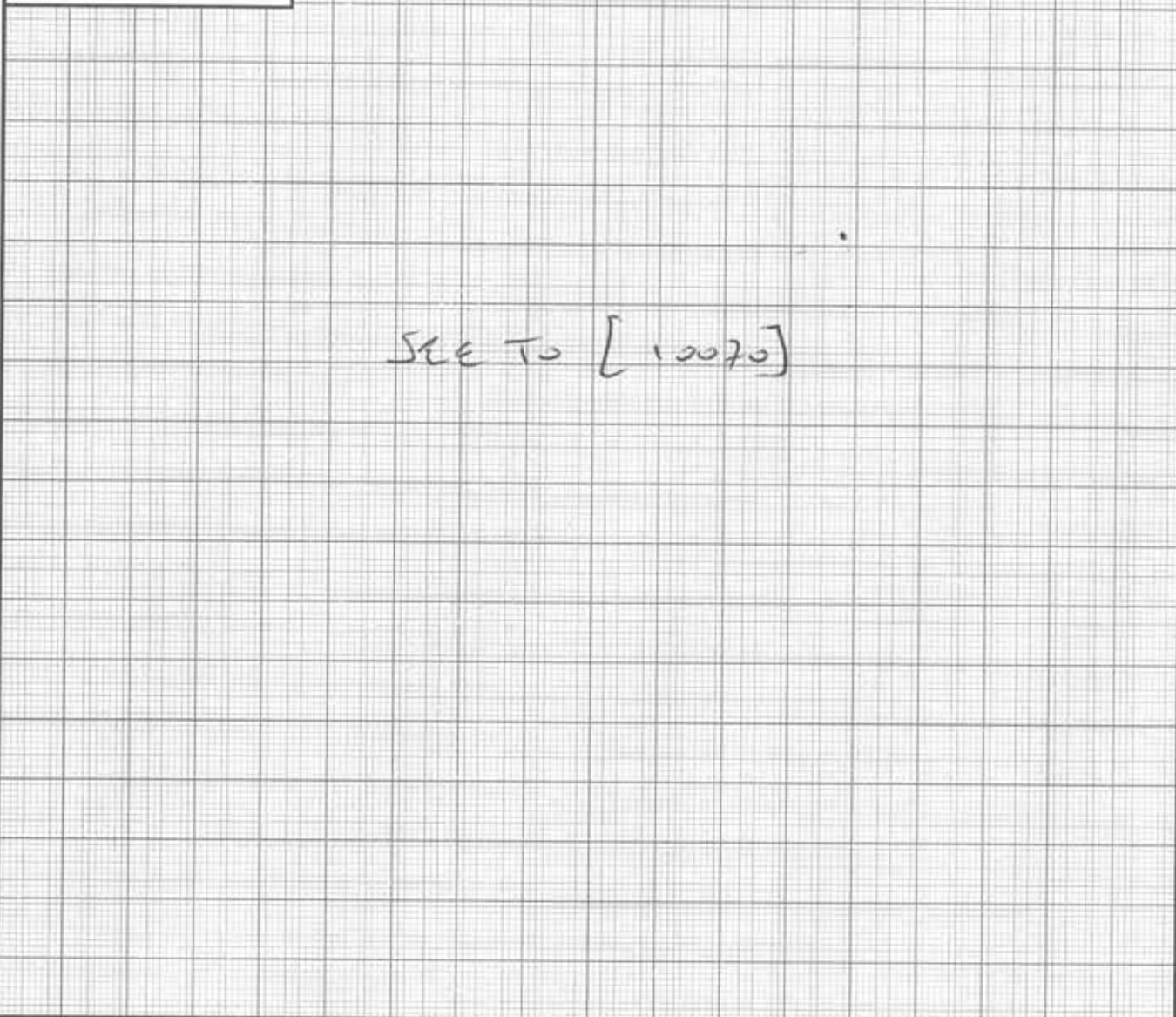
Registered Artefacts: <b>/</b>	Finds: <input type="text"/>
Environmental Samples: <b>/</b>	Specify anything not below
	<input checked="" type="checkbox"/> None <input type="checkbox"/> Pot <input type="checkbox"/> Bone <input type="checkbox"/> CBM <input type="checkbox"/> Flint <input type="checkbox"/> Metal <input type="checkbox"/> Glass <input type="checkbox"/> Wood

Completed by: <b>EV</b>	Date: <b>11/11/15</b>	Checked by:	Date:
-------------------------	-----------------------	-------------	-------



Context No. 10072

Sketch of Profile/Plan



SEE TO [10070]

Levels

OD Highest: / OD Lowest: / OD Others /

Other Information

Site Book References / Photo (film and photo number)  
Digital: 10470859, 0860  
Black and White:  
Colour:

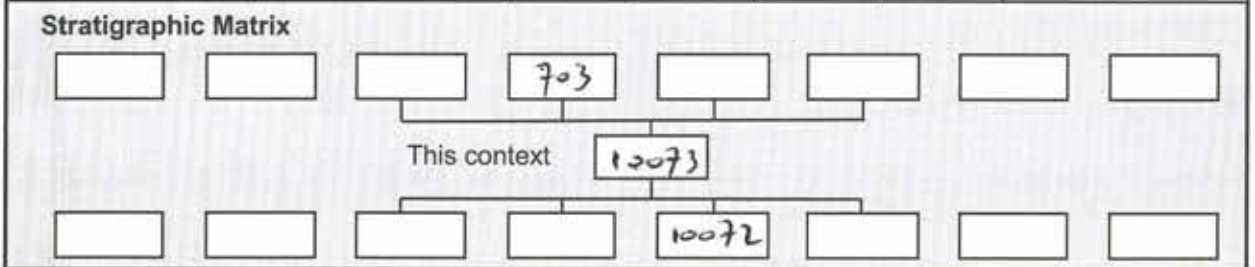
Checked interpretation: / Basic Interpretation: / Basic Process:

# CONTEXT RECORDING SHEET

SITE CODE: <b>AED15</b>	Location: <b>AREA 7</b>	Grid Ref: <b>N/A</b>	Type: <b>FILL</b>	Context No. <b>10073</b>
----------------------------	----------------------------	-------------------------	----------------------	-----------------------------

<b>DEPOSIT:</b> 1. Colour: <b>1. GREYISH BROWN</b> 2. Composition/Particle size: <b>2. SANDY SILT</b> 3. Compaction: 4. Inclusions: <b>3. COMIACI</b> 5. Horizon clarity: 6. Contamination risk: <b>4. 1% OF ROUND STONES &lt; 1cm</b> 7. Methods and conditions: 8. Other comments: <b>5. GOOD</b>  <b>6. LOW</b>  <b>7. TROWEL</b>	<b>CUT:</b> 1. Shape in plan 2. Corners 3. Sides 4. Base 5. Orientation 6. Other comments <input checked="" type="checkbox"/> Draw profile overleaf
--	--

Plan No: <b>GPS</b>	Section No: <b>177</b>	Lgth: <b>0.40m</b>	Width: <b>0.42m</b>	Thickness/Depth: <b>0.16m</b>
---------------------	------------------------	--------------------	---------------------	-------------------------------



<b>Earlier</b>	Covered by: <b>703</b>	<b>Contemporary</b>	<b>Physical relationships</b>	<b>Later than</b>	Covers:
	Filled by:		Feature Label:		Fill of: <b>10072</b>
	Cut by:		Includes:		Cuts:
	Butted by:		Same as:		Butts:

<b>Interpretation and discussion:</b>	<input checked="" type="checkbox"/> Internal	<input type="checkbox"/> External	<input type="checkbox"/> Structural	<input type="checkbox"/> Other
---------------------------------------	--	-----------------------------------	-------------------------------------	--------------------------------

**CUT REALIZED FOR A POSTHOLE, LOCATED IN THE SOUTHERN CONSTRUCTION TRENCH OF BUILDING 4.**

**(INTERPRETATION FOR 10072)**

Provisional date: <b>ROMAN</b>
--------------------------------

Registered Artefacts: <input checked="" type="checkbox"/>	Finds: <input type="checkbox"/>
Environmental Samples: <input checked="" type="checkbox"/>	Specify anything not below: <input checked="" type="checkbox"/> None <input type="checkbox"/> Pot <input type="checkbox"/> Bone <input type="checkbox"/> CBM <input type="checkbox"/> Flint <input type="checkbox"/> Metal <input type="checkbox"/> Glass <input type="checkbox"/> Wood

Completed by: <b>EV</b>	Date: <b>11/11/15</b>	Checked by:	Date:
-------------------------	-----------------------	-------------	-------



Context No. 10073

Sketch of Profile/Plan



SEE TO [10070]

Levels

OD Highest: ✓	OD Lowest: ✓	OD Others: ✓
---------------	--------------	--------------

Other Information

Other Information section with a diagonal line drawn across it.

Site Book References

Site Book References section with a diagonal line drawn across it.

Photo (film and photo number)

Digital: 104-0859, 0860

Black and White:

Colour:

Checked interpretation:	Basic Interpretation:	Basic Process:
-------------------------	-----------------------	----------------

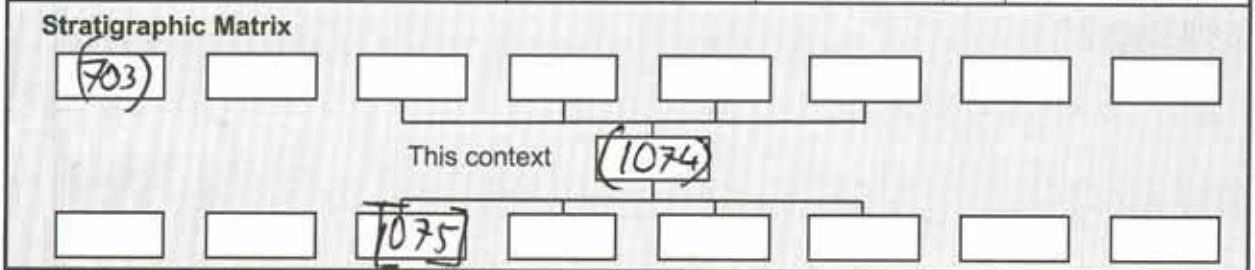


# CONTEXT RECORDING SHEET

SITE CODE: <b>AERO 15</b>	Location:	Grid Ref:	Type: <b>FU</b>	Context No. <b>(10074)</b>
------------------------------	-----------	-----------	--------------------	-------------------------------

<b>DEPOSIT:</b> 1. Colour <b>1. Orange brown grey</b> 2. Composition/Particle size <b>2. Silty sandy clay</b> 3. Compaction <b>3. Friable</b> 4. Inclusions <b>4. Very common pebbles</b> 5. Horizon clarity <b>5. clear</b> 6. Contamination risk 7. Methods and conditions <b>6. 100g</b> 8. Other comments <b>7. trowel + shovel</b>	<b>CUT:</b> 1. Shape in plan 2. Corners 3. Sides 4. Base 5. Orientation 6. Other comments Draw profile overleaf
---	--

Plan No: <b>G.P5</b>	Section No: <b>180</b>	Lgth: <b>1.10m</b>	Width: <b>0.20m</b>	Thickness/Depth: <b>0.08m</b>
----------------------	------------------------	--------------------	---------------------	-------------------------------



<b>Earlier</b>	Covered by: <b>(703)</b>	<b>Contemporary</b>	<b>Physical relationships</b>	<b>Later than</b>	Covers:
	Filled by:		Feature Label:		Fill of: <b>[1075]</b>
	Cut by:		Includes:		Cuts:
	Butted by:		Same as:		Butts:

Interpretation and discussion:	Internal	External	<input checked="" type="checkbox"/> Structural	Other
--------------------------------	----------	----------	--	-------

**This is the fill of a post trench of a building. Post were removed after use. [1075] comes of the main post trenches. Might be a divided storage area.**

Provisional date: <b>Roman?</b>
---------------------------------

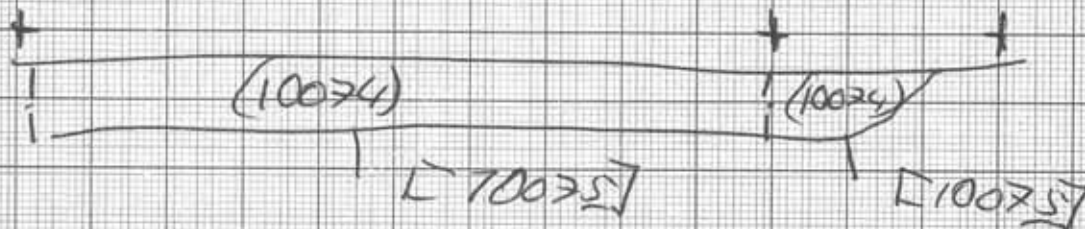
Registered Artefacts:	Finds
Environmental Samples:	Specify anything not below
	<input checked="" type="checkbox"/> None <input type="checkbox"/> Pot <input type="checkbox"/> Bone <input type="checkbox"/> CBM <input type="checkbox"/> Flint <input type="checkbox"/> Metal <input type="checkbox"/> Glass <input type="checkbox"/> Wood

Completed by: <b>A</b>	Date: <b>11/11/15</b>	Checked by:	Date:
------------------------	-----------------------	-------------	-------

David Archaeology

Context No. (10074)

Sketch of Profile/Plan



Levels

OD Highest:

OD Lowest:

OD Others:

Other Information

Site Book References

Photo (film and photo number)

Digital: 104-0861

Black and White:

Colour:

Checked interpretation:

Basic Interpretation:

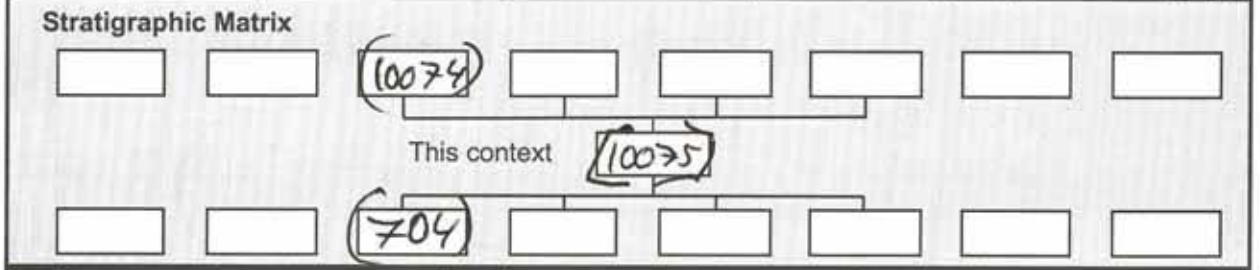
Basic Process:

# CONTEXT RECORDING SHEET

<b>SITE CODE:</b> AERD15	Location:	Grid Ref:	Type: <i>cut</i>	Context No. <i>[10075]</i>
-----------------------------	-----------	-----------	------------------	-------------------------------

<b>DEPOSIT:</b> 1. Colour 2. Composition/Particle size 3. Compaction 4. Inclusions 5. Horizon clarity 6. Contamination risk 7. Methods and conditions 8. Other comments	1. <i>Linear Post trenches</i> 2. <i>round</i> 3. <i>moderate sloping edges</i> 4. <i>Undulating</i> 5. <i>-</i> 6. <i>-</i>	<b>CUT:</b> 1. Shape in plan 2. Corners 3. Sides 4. Base 5. Orientation 6. Other comments Draw profile overleaf
---	---	--

Plan No: <i>GPS</i>	Section No: <i>180</i>	Lgth: <i>1.10m</i>	Width: <i>0.20m</i>	Thickness/Depth: <i>008m</i>
---------------------	------------------------	--------------------	---------------------	------------------------------



<b>Earlier</b>	Covered by:	<b>Contemporary</b>	<b>Physical relationships</b>	<b>Later than</b>	Covers:
	Filled by: <i>(10074)</i>		Feature Label:		Fill of:
	Cut by:		Includes:		Cuts: <i>(704)</i>
	Butted by:		Same as:		Butts:

**Interpretation and discussion:**

	Internal	External	<input checked="" type="checkbox"/> Structural	Other
--	----------	----------	--	-------

*This is the post trench cut, filled by (10074) no finds included. This cut is going off of the main post trenches. Might have been used as a partition or storage area.*

Provisional date: *Roman?*

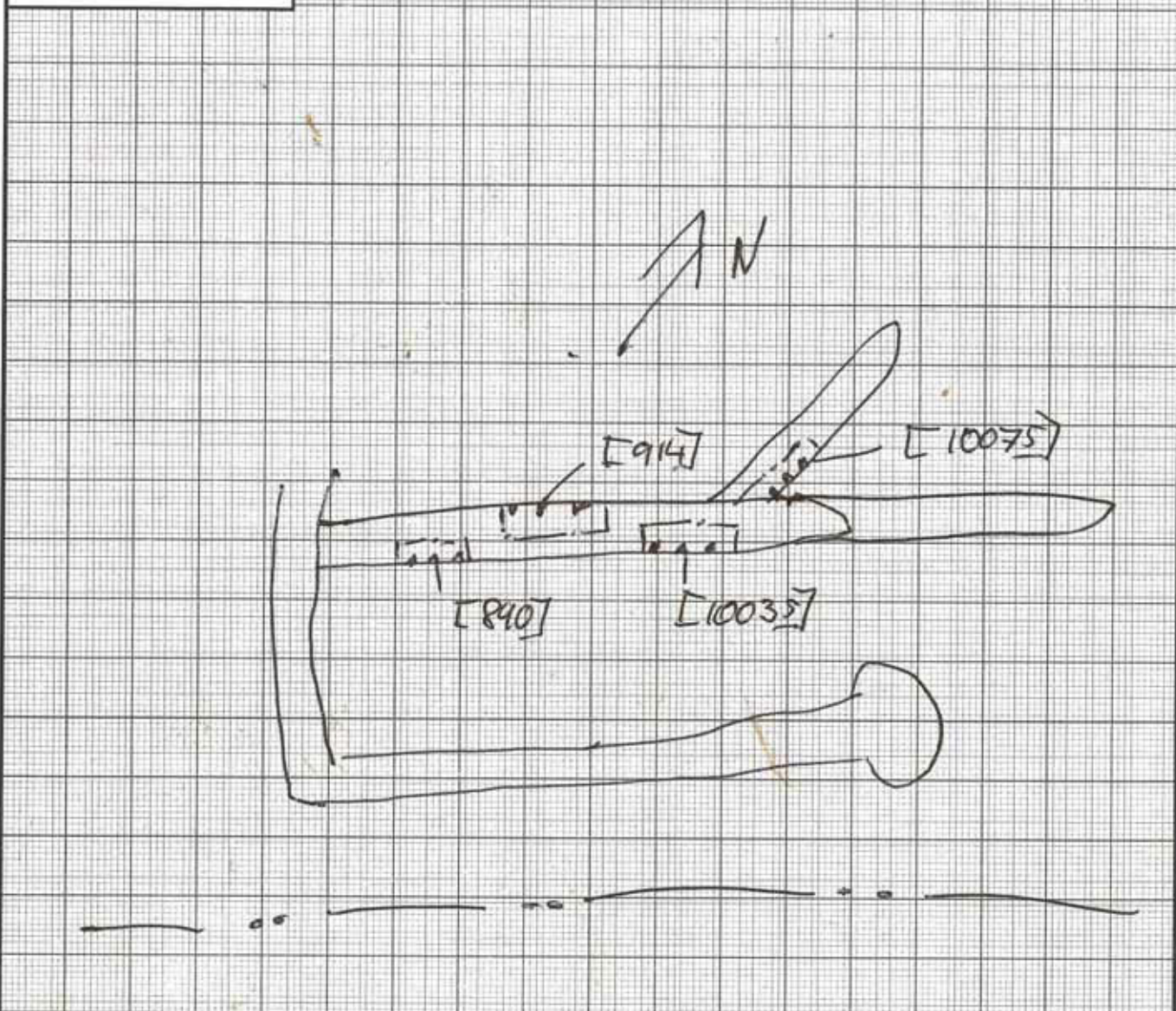
Registered Artefacts:	Finds
Environmental Samples:	Specify anything not below
	<input type="checkbox"/> None <input type="checkbox"/> Pot <input type="checkbox"/> Bone <input type="checkbox"/> CBM <input type="checkbox"/> Flint <input type="checkbox"/> Metal <input type="checkbox"/> Glass <input type="checkbox"/> Wood

Completed by: <i>[Signature]</i>	Date: <i>11/11/15</i>	Checked by:	Date:
----------------------------------	-----------------------	-------------	-------



Context No. [10075]

Sketch of Profile/Plan



Levels

OD Highest:	OD Lowest:	OD Others:
-------------	------------	------------

Other Information

Site Book References	Photo (film and photo number) Digital: 104-0861 Black and White: Colour:
----------------------	---

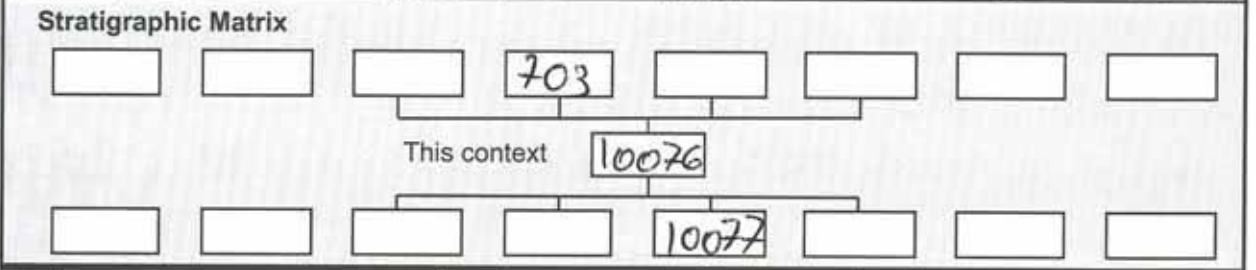
Checked interpretation:	Basic Interpretation:	Basic Process:
-------------------------	-----------------------	----------------

# CONTEXT RECORDING SHEET

SITE CODE: <i>AED15</i>	Location: <i>Ar. 7</i>	Grid Ref:	Type: <i>FILL</i>	Context No. <i>10076</i>
----------------------------	---------------------------	-----------	----------------------	-----------------------------

<b>DEPOSIT:</b> 1. Colour <i>1. mid greyish brown</i> 2. Composition/Particle size <i>2. sandy matrix of coarse gravel</i> 3. Compaction 4. Inclusions <i>3. moderate</i> 5. Horizon clarity <i>4. small rounded pebbles &gt; 50%</i> 6. Contamination risk <i>5. moderate</i> 7. Methods and conditions <i>6. moderate</i> 8. Other comments <i>7. T ; dry</i>	<b>CUT:</b> 1. Shape in plan 2. Corners 3. Sides 4. Base 5. Orientation 6. Other comments Draw profile overleaf
---	--

Plan No: <i>GPS</i>	Section No: <i>163</i>	Lgth: <i>0.2m</i>	Width:	Thickness/Depth: <i>0.15m</i>
---------------------	------------------------	-------------------	--------	-------------------------------



<b>Earlier</b>	Covered by: <i>703</i>	<b>Contemporary</b>	<b>Physical relationships</b>	<b>Later than</b>	Covers:
	Filled by:		Feature Label:		Fill of: <i>10077</i>
	Cut by:		Includes:		Cuts:
	Butted by:		Same as:		Butts:

<b>Interpretation and discussion:</b>	<input checked="" type="checkbox"/> Internal	<input type="checkbox"/> External	<input type="checkbox"/> Structural	<input type="checkbox"/> Other
---------------------------------------	--	-----------------------------------	-------------------------------------	--------------------------------

*Fill of angular PH, between 2 post hole terminals [10011] & [10079].  
Redeposited packing at the removal of post.*

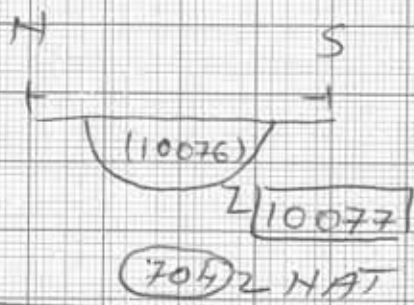
Provisional date: <i>Undated / RB?</i>
--

Registered Artefacts: <i>/</i>	Finds: <input type="checkbox"/> None <input type="checkbox"/> Pot <input type="checkbox"/> Bone <input type="checkbox"/> CBM <input type="checkbox"/> Flint <input type="checkbox"/> Metal <input type="checkbox"/> Glass <input type="checkbox"/> Wood
Environmental Samples: <i>/</i>	

Completed by: <i>ML-J</i>	Date: <i>11/11/15</i>	Checked by:	Date:
---------------------------	-----------------------	-------------	-------

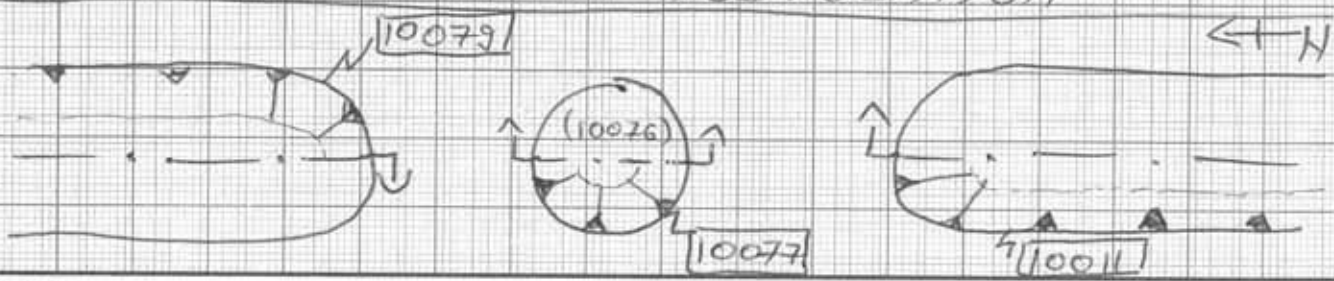


Sketch of Profile/Plan



SEE [10077]

FOR LOCATION



Levels

OD Highest:	OD Lowest:	OD Others:
-------------	------------	------------

Other Information

Site Book References

Photo (film and photo number)

Digital: 104-0873 ; 0874

Black and White:

Colour:

Checked interpretation:	Basic Interpretation:	Basic Process:
-------------------------	-----------------------	----------------

# CONTEXT RECORDING SHEET

SITE CODE: <i>AERB15</i>	Location: <i>AE.7</i>	Grid Ref:	Type: <i>CUT</i>	Context No. <i>10077</i>
-----------------------------	--------------------------	-----------	---------------------	-----------------------------

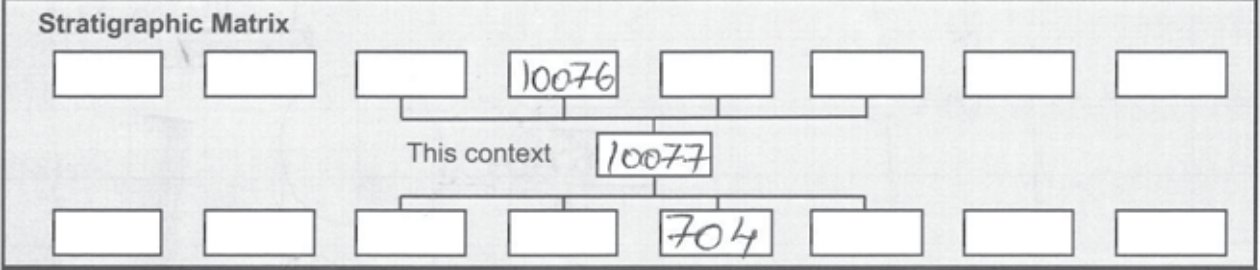
<b>DEPOSIT:</b> 1. Colour 2. Composition/Particle size 3. Compaction 4. Inclusions 5. Horizon clarity 6. Contamination risk 7. Methods and conditions 8. Other comments	<b>CUT:</b> 1: Shape in plan 2. Corners 3. Sides 4. Base 5. Orientation 6. Other comments Draw profile overleaf
---	--

*1. circular*

*3. moderate to abrupt*

*4. rounded, concave*

Plan No: <i>GPS</i>	Section No: <i>163</i>	Lgth: <i>Ø 0.2m</i>	Width:	Thickness/Depth: <i>0.15m</i>
------------------------	---------------------------	------------------------	--------	----------------------------------



<b>Earlier</b>	Covered by:	<b>Contemporary</b>	<b>Physical relationships</b>	<b>Later than</b>	Covers:
	Filled by: <i>10076</i>		Feature Label:		Fill of:
	Cut by:		Includes:		Cuts: <i>704</i>
	Butted by:		Same as:		Butts:

**Interpretation and discussion:**

	Internal	External	Structural	Other
--	----------	----------	------------	-------

*Cut of circular feature on ~~E~~ side of St 3 between 2 terraces of post bench.*

*Pos later structural addition replacing a draining gap in post bench. →*

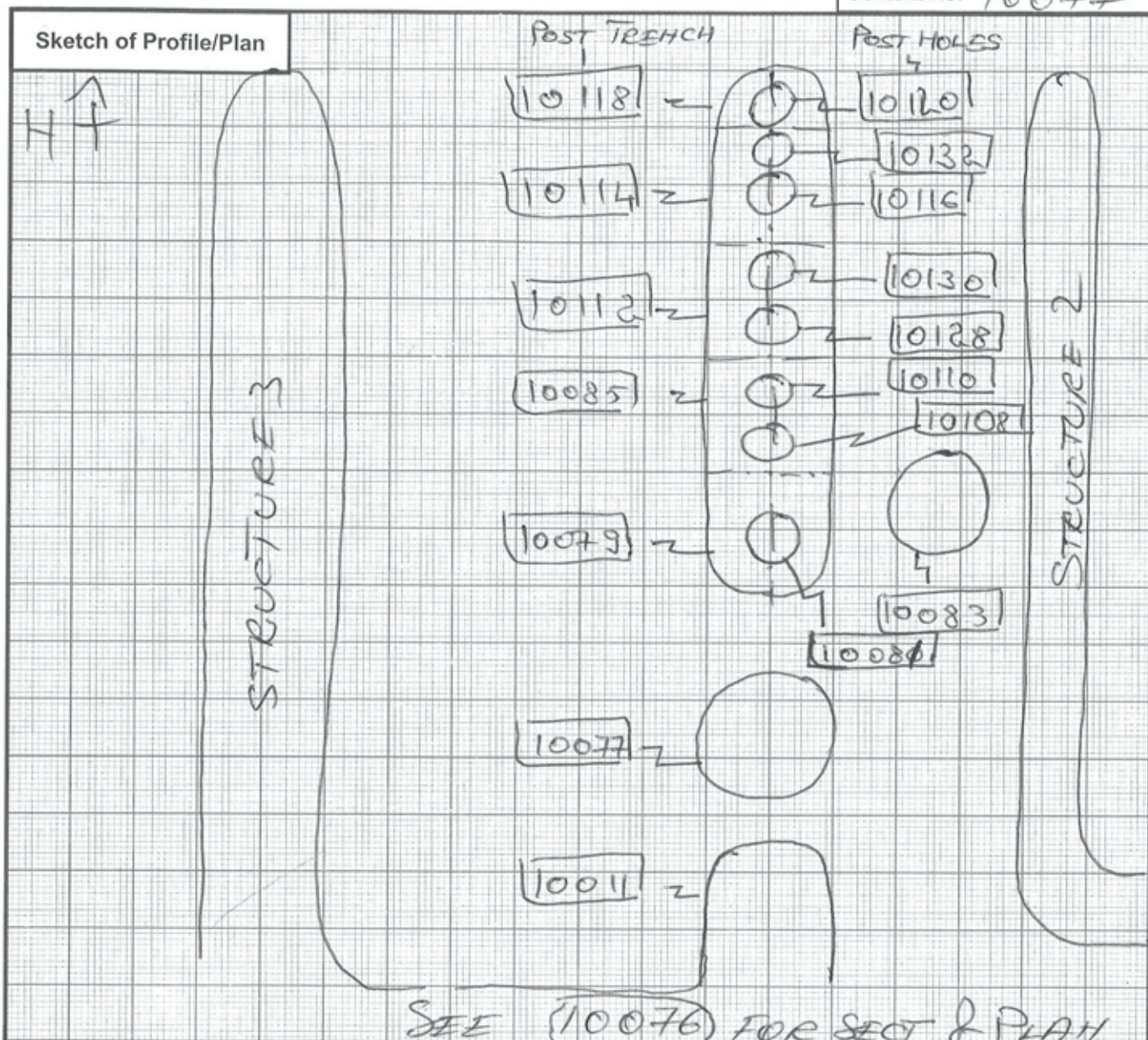
Provisional date: *Uncated / RB?*

Registered Artefacts:	Finds
Environmental Samples:	Specify anything not below
	<input checked="" type="checkbox"/> None <input type="checkbox"/> Pot <input type="checkbox"/> Bone <input type="checkbox"/> CBM <input type="checkbox"/> Flint <input type="checkbox"/> Metal <input type="checkbox"/> Glass <input type="checkbox"/> Wood

Completed by: <i>ML-7</i>	Date: <i>11/11/15</i>	Checked by:	Date:
---------------------------	-----------------------	-------------	-------

Cotswold Archaeology

Context No. 10077



## Levels

OD Highest:

OD Lowest:

OD Others

Other Information interpreted as  
 → Also truncated base of post hole inside post trench - improbable as clear terminus on either side, with regular edges; similar depth to the rest of features

## Site Book References

Photo (film and photo number)

Digital: 104-0873 ; 0874

Black and White:

Colour:

Checked interpretation:

Basic Interpretation:

Basic Process:



# CONTEXT RECORDING SHEET

SITE CODE: <i>AER15</i>	Location: <i>Ae. 7</i>	Grid Ref:	Type: <i>FILL</i>	Context No. <i>10078</i>						
DEPOSIT:			CUT:							
1. Colour	<i>1. mid greyish brown</i>		1. Shape in plan	/						
2. Composition/Particle size	<i>2. gravelly sand</i>		2. Corners							
3. Compaction	<i>3. moderate</i>		3. Sides							
4. Inclusions	<i>4. small &amp; med rounded</i>		4. Base							
5. Horizon clarity	<i>5. moderate with the nat</i>		5. Orientation							
6. Contamination risk	<i>6. moderate</i>		6. Other comments							
7. Methods and conditions	<i>7. T; wet</i>		Draw profile overleaf							
8. Other comments	<i>stone concentrated in a group towards the S of fill</i>									
Plan No:	Section No:	Lgth:	Width:	Thickness/Depth:						
<i>GPS</i>	<i>189</i>	<i>1.9 m</i>	<i>0.2 m</i>	<i>0.1 m</i>						
<b>Stratigraphic Matrix</b>										
[ ]	[ ]	[ ]	<b>703</b>	[ ]						
This context			<b>10078</b>							
[ ]	[ ]	[ ]	<b>10079</b>	[ ]						
Earlier	Covered by:	Contemporary	<b>Physical relationships</b>		Later than					
	Filled by:		Feature Label:	Covers:						
	Cut by:		Includes:	Fill of:						
	Butted by:		Same as: <i>(10010); (10085)</i> <i>(10111); (10113); (10117)</i>	Cuts:						
			Butts:							
<b>Interpretation and discussion:</b>										
		Internal	External	Structural	Other					
<i>Single fill of post trench. Redipicked material, extracted while the trench was excavated &amp; acting as packing for once the posts had been placed in. Concentrations of stone are residual →</i>										
Provisional date: <i>Uncated/RS?</i>										
Registered Artefacts:			Finds							
Environmental Samples:			Specify anything not below							
			None	Pot	Bone	CBM	Flint	Metal	Glass	Wood
			<input checked="" type="checkbox"/>	<input type="checkbox"/>	<input type="checkbox"/>	<input type="checkbox"/>	<input type="checkbox"/>	<input type="checkbox"/>	<input type="checkbox"/>	<input type="checkbox"/>
Completed by:	Date:	Checked by:	Date:							
<i>ML-7</i>	<i>11/11/15</i>									

© 2015 Archaeology

Context No. 10078

Sketch of Profile/Plan

SEE 10077 FOR PLAN  
10079 FOR SECTION

Levels

OD Highest:

OD Lowest:

OD Others

Other Information

packing collapsed in after the removal of the  
parts (disassembly of the post structure)

Site Book References

Photo (film and photo number)

Digital: 104-0875 → 0877

~~Black and White:~~

~~Colour:~~

Checked interpretation:

Basic Interpretation:

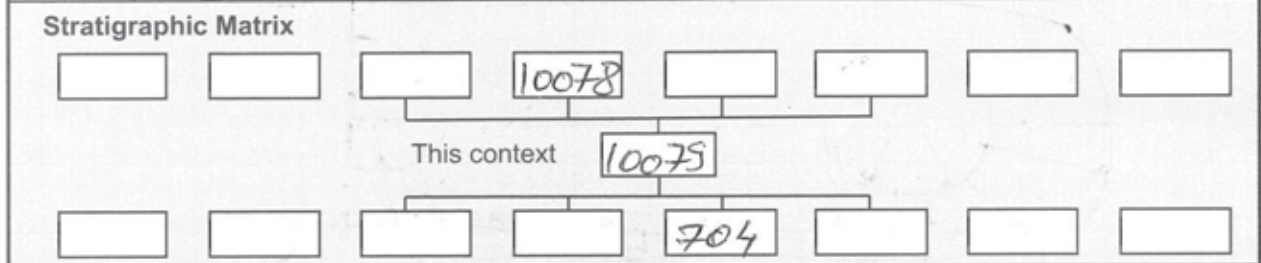
Basic Process:

CONTEXT RECORDING SHEET

SITE CODE: <i>ALP15</i>	Location: <i>AE.7</i>	Grid Ref:	Type: <i>CUT</i>	Context No. <i>10079</i>
----------------------------	--------------------------	-----------	---------------------	-----------------------------

DEPOSIT:	CUT:
1. Colour <i>1. linear</i>	1. Shape in plan
2. Composition/Particle size <i>3. abrupt, almost vertical, regular</i>	2. Corners
3. Compaction	3. Sides
4. Inclusions <i>4. Irregular, some dips at</i>	4. Base
5. Horizon clarity <i>irregular intervals</i>	5. Orientation
6. Contamination risk	6. Other comments
7. Methods and conditions <i>5. N-S</i>	Draw profile overleaf
8. Other comments	

Plan No: <i>GPS</i>	Section No: <i>189</i>	Lgth: <i>1.9m</i>	Width: <i>0.2m</i>	Thickness/ Depth: <i>0.1m</i>
------------------------	---------------------------	----------------------	-----------------------	-------------------------------------



<b>Earlier</b>	Covered by:	<b>Contemporary</b>	<b>Physical relationships</b>	<b>Later than</b>	Covers:
	Filled by: <i>10078</i>		Feature Label:		Fill of:
	Cut by:		Includes:		Cuts: <i>704</i>
	Butted by: <i>PESTHOLES</i>		Same as:		Butts:

Interpretation and discussion:	Internal	External	Structural <input checked="" type="checkbox"/>	Other
--------------------------------	----------	----------	---	-------

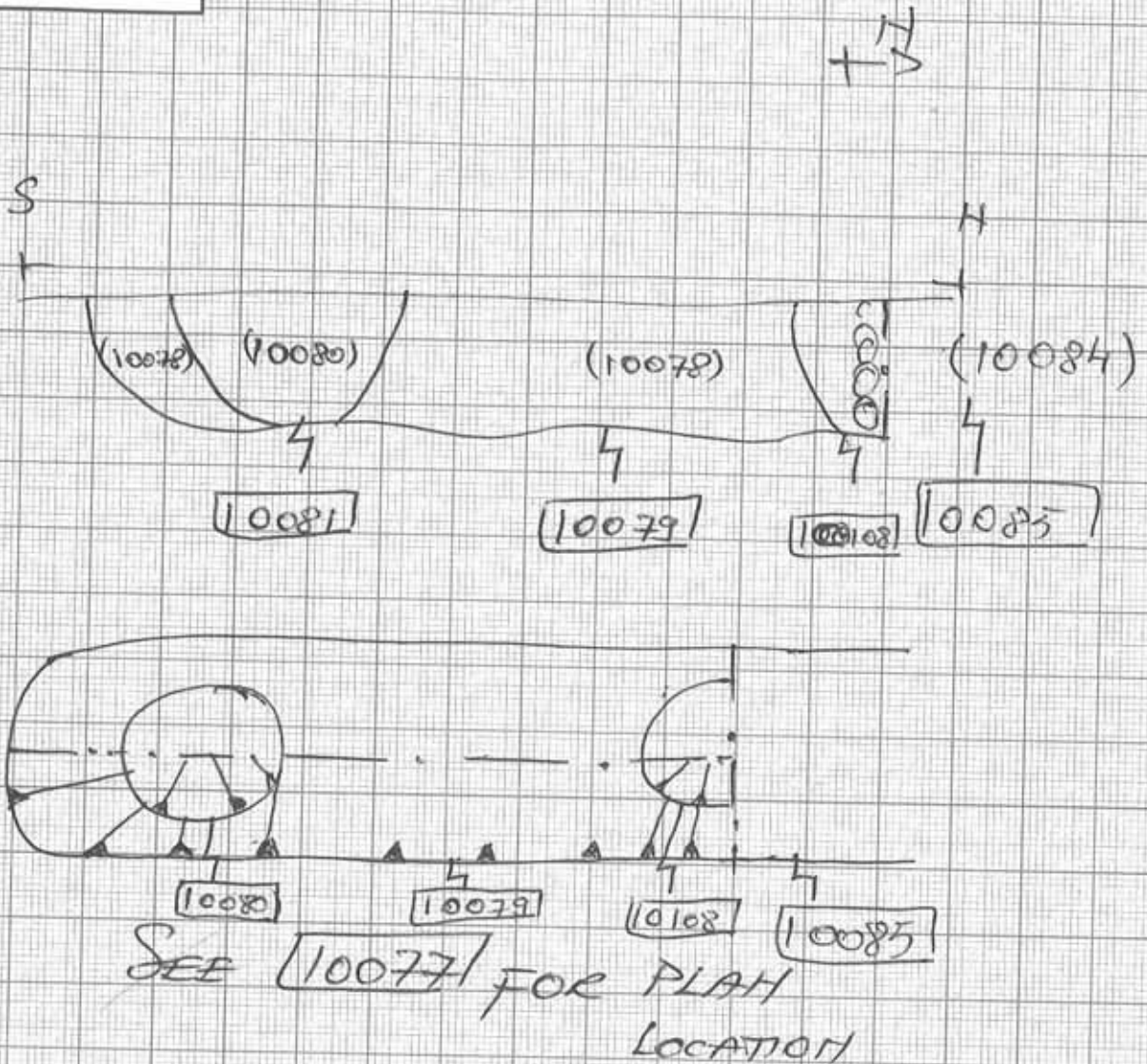
*cut of post bench segment to the North of posthole [10077], EAST leg of structure 3. Contains posthole [10081] & is adjacent to posthole [10083] (ped. repair). Segment terminates →*

Provisional date: *Unclear/RB?*

Registered Artefacts:	Finds
Environmental Samples:	Specify anything not below
	<input checked="" type="checkbox"/> None <input type="checkbox"/> Pot <input type="checkbox"/> Bone <input type="checkbox"/> CBM <input type="checkbox"/> Flint <input type="checkbox"/> Metal <input type="checkbox"/> Glass <input type="checkbox"/> Wood

Completed by: <i>HL-J</i>	Date: <i>11/11/15</i>	Checked by:	Date:
---------------------------	-----------------------	-------------	-------

## Sketch of Profile/Plan



## Levels

OD Highest:

OD Lowest:

OD Others

## Other Information

underfloor  
 → prob drainage & feature in between 10079 & 10011

## Site Book References

Photo (film and photo number)

Digital: 104-0875 → 0877

Black and White:

Colour:

Checked interpretation:

Basic Interpretation:

Basic Process:

# CONTEXT RECORDING SHEET

SITE CODE: <b>AERD15</b>	Location: <b>AR 7</b>	Grid Ref:	Type: <b>FILL</b>	Context No. <b>10080</b>																																
<b>DEPOSIT:</b> 1. Colour: <b>1. mid greyish brown</b> 2. Composition/Particle size: <b>2. gravelly sand</b> 3. Compaction: <b>3. loose</b> 4. Inclusions: 5. Horizon clarity: <b>4. small to med rounded stone</b> 6. Contamination risk: 7. Methods and conditions: <b>750%</b> 8. Other comments: <b>5. good</b> <b>6. moderate</b> <b>7. T; wet</b>				<b>CUT:</b> 1. Shape in plan 2. Corners 3. Sides 4. Base 5. Orientation 6. Other comments Draw profile overleaf																																
Plan No: <b>GAS</b>	Section No: <b>189</b>	Length: <b>0.2m</b>	Width:	Thickness/ Depth: <b>0.35m</b>																																
<b>Stratigraphic Matrix</b> <table style="margin: auto; border-collapse: collapse;"> <tr> <td style="border: 1px solid black; width: 40px; height: 20px;"></td> <td style="border: 1px solid black; width: 40px; height: 20px;"></td> <td style="border: 1px solid black; width: 40px; height: 20px;"></td> <td style="border: 1px solid black; width: 40px; height: 20px; text-align: center;"><b>703</b></td> <td style="border: 1px solid black; width: 40px; height: 20px;"></td> <td style="border: 1px solid black; width: 40px; height: 20px;"></td> <td style="border: 1px solid black; width: 40px; height: 20px;"></td> <td style="border: 1px solid black; width: 40px; height: 20px;"></td> </tr> <tr> <td colspan="3"></td> <td style="text-align: center;">This context</td> <td colspan="3"></td> <td></td> </tr> <tr> <td colspan="3"></td> <td style="text-align: center;"><b>10080</b></td> <td colspan="3"></td> <td></td> </tr> <tr> <td colspan="3"></td> <td></td> <td style="text-align: center;"><b>10081</b></td> <td colspan="3"></td> </tr> </table>								<b>703</b>								This context								<b>10080</b>									<b>10081</b>			
			<b>703</b>																																	
			This context																																	
			<b>10080</b>																																	
				<b>10081</b>																																
<b>Earlier</b>	Covered by: <b>703</b>	<b>Contemporary</b>	<b>Physical relationships</b>		<b>Later than</b>	Covers:																														
	Filled by:		Feature Label:	Fill of: <b>10081</b>																																
	Cut by:		Includes:	Cuts:																																
	Butted by:		Same as:	Butts:																																
<b>Interpretation and discussion:</b>			<input checked="" type="checkbox"/> Internal <input type="checkbox"/> External <input type="checkbox"/> Structural <input type="checkbox"/> Other																																	
Fill of posthole <b>10081</b> contained in post hole <b>10079</b> . Diverse fill - collapsed post packing after the removal of the post.																																				
Provisional date:			<b>Unclear/EB?</b>																																	
Registered Artefacts:			Finds: <input type="text"/>																																	
Environmental Samples:			Specify anything not below None <input checked="" type="checkbox"/> Pot <input type="checkbox"/> Bone <input type="checkbox"/> CBM <input type="checkbox"/> Flint <input type="checkbox"/> Metal <input type="checkbox"/> Glass <input type="checkbox"/> Wood <input type="checkbox"/>																																	
Completed by: <b>ML-7</b>		Date: <b>11/11/15</b>	Checked by:		Date:																															



Context No. 10080

Sketch of Profile/Plan

SEE [10077]  
FOR PLAN  
[10079]  
FOR SECTION

Levels

OD Highest:

OD Lowest:

OD Others

Other Information

Site Book References

Photo (film and photo number)

Digital: 104-0875 → 0877

~~Black and White:~~

~~Colour:~~

Checked interpretation:

Basic Interpretation:

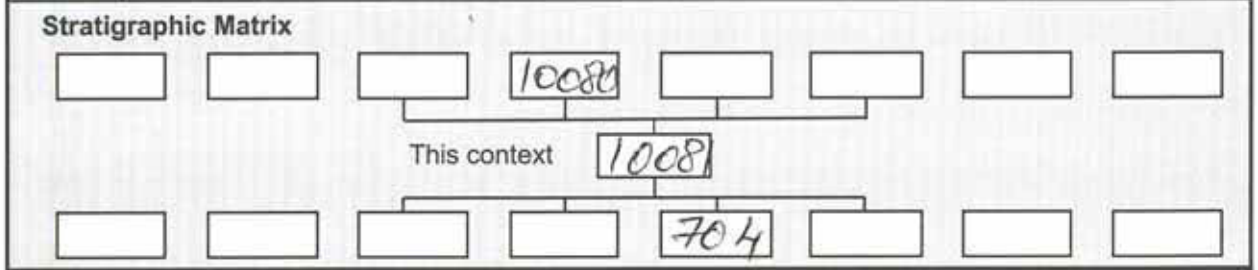
Basic Process:

# CONTEXT RECORDING SHEET

SITE CODE: <i>AERN15</i>	Location: <i>AR 7</i>	Grid Ref:	Type: <i>CUT</i>
			Context No. <i>10081</i>

<b>DEPOSIT:</b> 1. Colour 2. Composition/Particle size 3. Compaction 4. Inclusions 5. Horizon clarity 6. Contamination risk 7. Methods and conditions 8. Other comments	<b>CUT:</b> 1. Shape in plan 2. Corners 3. Sides 4. Base 5. Orientation 6. Other comments Draw profile overleaf
<i>1. circular</i> <i>3. abrupt, vertical</i> <i>4. rounded, concave</i> <del><i>6. VVVVV</i></del>	

Plan No: <i>GPS</i>	Section No: <i>189</i>	Length: <i>0.2m</i>	Width:	Thickness/Depth: <i>0.35m</i>
------------------------	---------------------------	------------------------	--------	----------------------------------



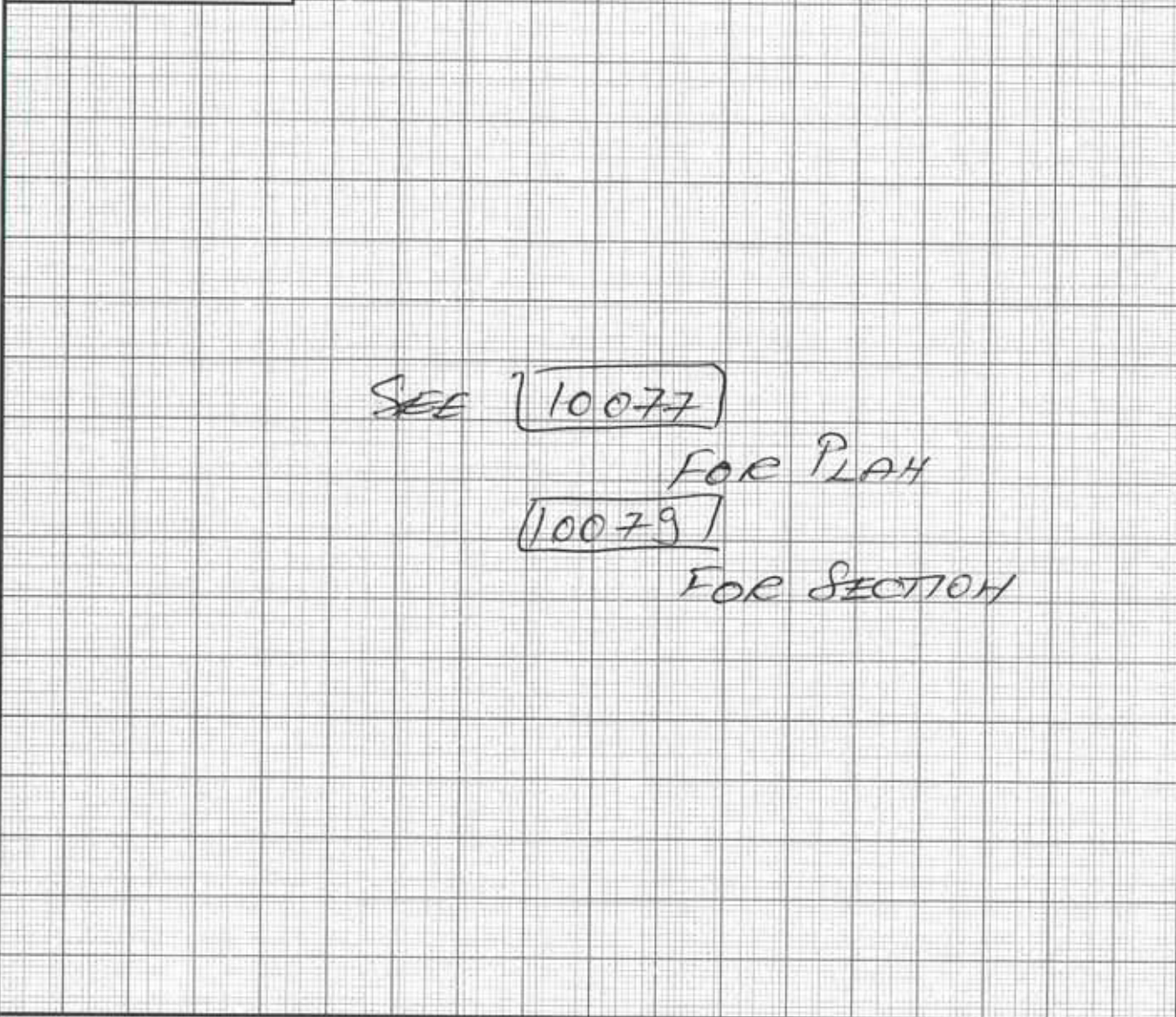
<b>Earlier</b>	Covered by:	<b>Contemporary</b>	<b>Physical relationships</b>		<b>Later than</b>	Covers:
	Filled by: <i>10080</i>		Feature Label:	Fill of:		
	Cut by:		Includes:	Cuts: <i>704</i>		
	Butted by: <i>10078</i>		Same as:	Butts: <i>10079</i>		

<b>Interpretation and discussion:</b> <i>Cut of circular feature contained in post trench [10079]. Post hole resulted by removing the post from the trench followed by the collapse of the packing in the hole.</i>	Internal	External	Structural <input checked="" type="checkbox"/>	Other
Provisional date: <i>Undated / 189?</i>				

Registered Artefacts:	Finds Specify anything not below: <input type="text"/>
Environmental Samples:	<input checked="" type="checkbox"/> None <input type="checkbox"/> Pot <input type="checkbox"/> Bone <input type="checkbox"/> CBM <input type="checkbox"/> Flint <input type="checkbox"/> Metal <input type="checkbox"/> Glass <input type="checkbox"/> Wood
Completed by: <i>ML</i>	Date: <i>11/11/15</i> Checked by:           Date:



Sketch of Profile/Plan



Levels

OD Highest:	OD Lowest:	OD Others
-------------	------------	-----------

Other Information

→ cut through sandy natural & deeper than the other similar features - might have been used for structural post (weigh supporting post) - explaining gap in post trench between [10079] & [10081]

Site Book References

Photo (film and photo number)

Digital: 104 - 0875 → 0877

Black and White:

Colour:

Checked interpretation:

Basic Interpretation:

Basic Process:

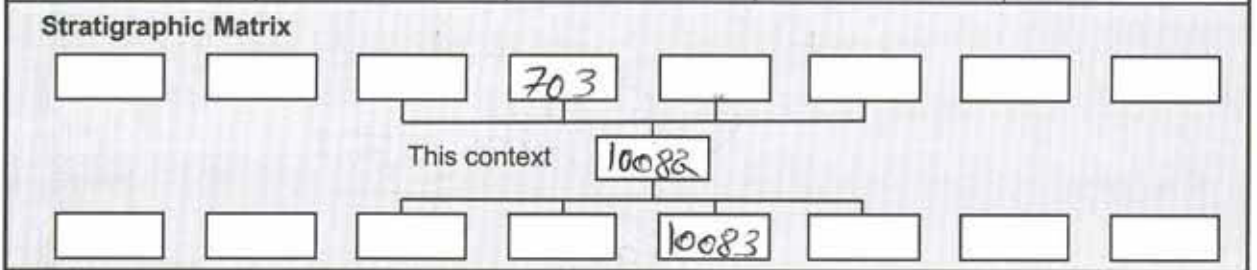


# CONTEXT RECORDING SHEET

SITE CODE: <i>AERD 15</i>	Location: <i>AR 7</i>	Grid Ref:	Type: <i>FILL</i>	Context No. <i>10082</i>
------------------------------	--------------------------	-----------	----------------------	-----------------------------

<b>DEPOSIT:</b> 1. Colour <i>Light greyish brown</i> 2. Composition/Particle size <i>2. coarse silt</i> 3. Compaction <i>3. moderate</i> 4. Inclusions 5. Horizon clarity 6. Contamination risk <i>4. small rounded stone &lt; 50b</i> 7. Methods and conditions 8. Other comments <i>unsorted</i>  <i>5. moderate</i> <i>6. moderate</i> <i>7. T; wet</i>	<b>CUT:</b> 1. Shape in plan 2. Corners 3. Sides 4. Base 5. Orientation 6. Other comments Draw profile overleaf
--	--

Plan No: <i>GPS</i>	Section No: <i>/</i>	Lgn: <i>Ø - 0.4m</i>	Width:	Thickness/Depth: <i>0.2m</i>
---------------------	----------------------	----------------------	--------	------------------------------



<b>Earlier</b>	Covered by: <i>703</i>	<b>Contemporary</b>	<b>Physical relationships</b>	<b>Later than</b>	Covers:
	Filled by:		Feature Label:		Fill of: <i>10083</i>
	Cut by:		Includes:		Cuts:
	Butted by:		Same as:		Butts:

<b>Interpretation and discussion:</b>	Internal <input checked="" type="checkbox"/>	External	Structural	Other
<i>Dessise full of particles [10083]. Prob. collapsed post packing after removal of post.</i>				
Provisional date: <i>Undated IRB?</i>				

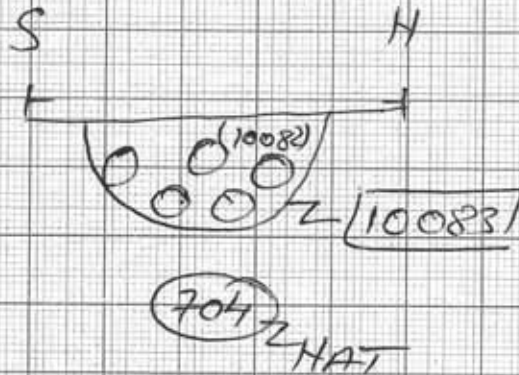
Registered Artefacts: <i>/</i>	<b>Finds</b> Specify anything not below None <input checked="" type="checkbox"/> Pot <input type="checkbox"/> Bone <input type="checkbox"/> CBM <input type="checkbox"/> Flint <input type="checkbox"/> Metal <input type="checkbox"/> Glass <input type="checkbox"/> Wood <input type="checkbox"/>
Environmental Samples: <i>/</i>	

Completed by: <i>M1-7</i>	Date: <i>11/11/15</i>	Checked by:	Date:
---------------------------	-----------------------	-------------	-------



## Sketch of Profile/Plan

SEE [10077] FOR LOCATION  
[10083] FOR PLAN



## Levels

OD Highest:

OD Lowest:

OD Others

## Other Information

## Site Book References

Photo (film and photo number)

Digital: 104-0875 → 0877

Black and White:

Colour:

Checked interpretation:

Basic Interpretation:

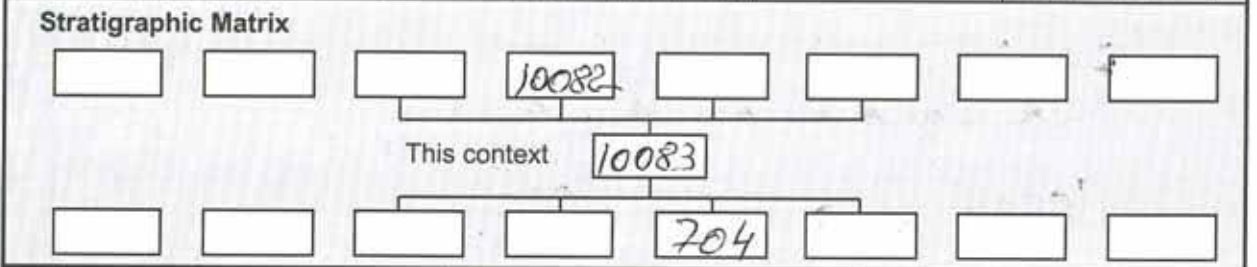
Basic Process:

# CONTEXT RECORDING SHEET

SITE CODE: <i>AERD15</i>	Location: <i>AR.7</i>	Grid Ref:	Type: <i>CUT</i>	Context No. <i>10083</i>
-----------------------------	--------------------------	-----------	---------------------	-----------------------------

<b>DEPOSIT:</b> 1. Colour <i>1. circular</i> 2. Composition/Particle size <i>3. moderate to abrupt</i> 3. Compaction 4. Inclusions <i>4. rounded, concave</i> 5. Horizon clarity 6. Contamination risk <i>6. 100% EXCAVATED</i> 7. Methods and conditions 8. Other comments	<b>CUT:</b> 1. Shape in plan 2. Corners 3. Sides 4. Base 5. Orientation 6. Other comments Draw profile overleaf
---	--

Plan No: <i>GPS</i>	Section No:	Lgth: <i>0.4m</i>	Width:	Thickness/Depth: <i>0.2m</i>
------------------------	-------------	----------------------	--------	---------------------------------



<b>Earlier</b>	Covered by:	<b>Contemporary</b>	<b>Physical relationships</b>	<b>Later than</b>	Covers:
	Filled by: <i>10082</i>		Feature Label:		Fill of:
	Cut by:		Includes:		Cuts: <i>704</i>
	Butted by:		Same as:		Butts:

Interpretation and discussion:	Internal	External	Structural <input checked="" type="checkbox"/>	Other
--------------------------------	----------	----------	---	-------

*Cut of circular feature adjacent to post bench 10079. Prob. posthole for repairs / support post for post structure. Located on the outside of structure 3 - E side & W outside of sk. 2 -> PROB TRUNCATED!*

Provisional date: *Undated / RB?*

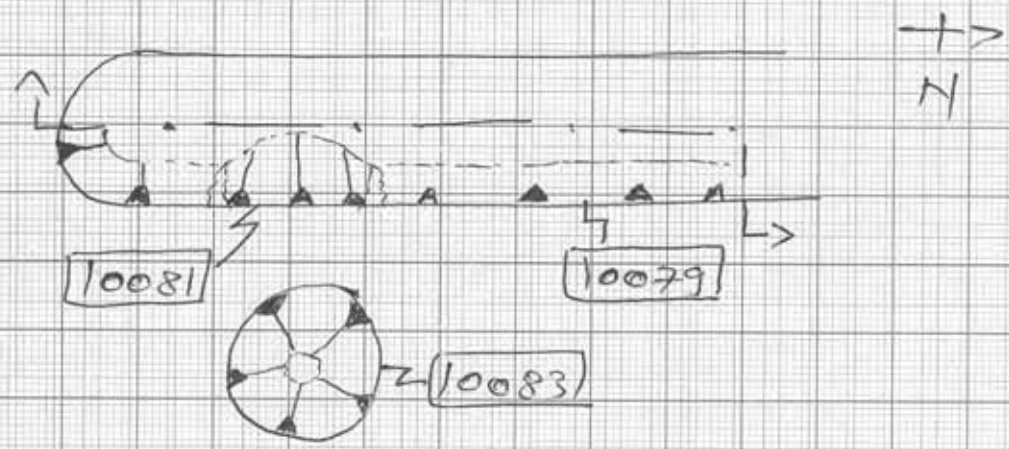
Registered Artefacts:	Finds Specify anything not below: <input type="text"/> None <input checked="" type="checkbox"/> Pot <input type="checkbox"/> Bone <input type="checkbox"/> CBM <input type="checkbox"/> Flint <input type="checkbox"/> Metal <input type="checkbox"/> Glass <input type="checkbox"/> Wood <input type="checkbox"/>
Environmental Samples:	

Completed by: <i>ML-J</i>	Date: <i>11/11/15</i>	Checked by:	Date:
---------------------------	-----------------------	-------------	-------



Sketch of Profile/Plan

SEE (10077)  
 FOR LOCATION  
 (10082)  
 FOR SECTION



Levels

OD Highest:	OD Lowest:	OD Others
-------------	------------	-----------

Other Information

Site Book References

Photo (film and photo number)

Digital: 104-0875 → 0877

Black and White:

Colour:

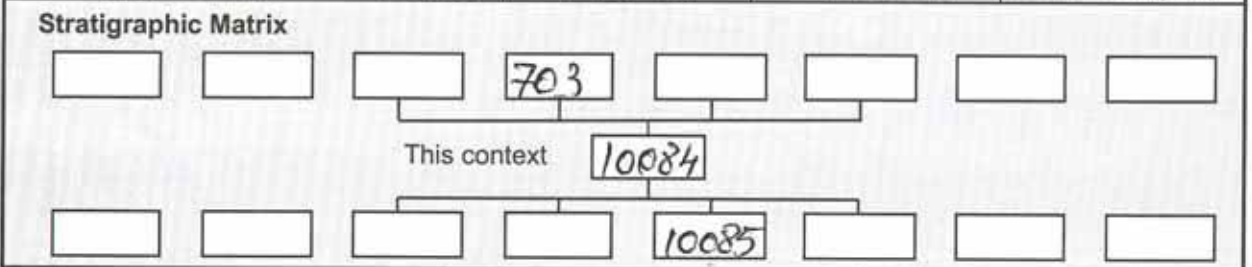
Checked interpretation:	Basic Interpretation:	Basic Process:
-------------------------	-----------------------	----------------

# CONTEXT RECORDING SHEET

SITE CODE: <i>AERD15</i>	Location: <i>AR7</i>	Grid Ref:	Type: <i>FILL</i>	Context No. <i>10084</i>
-----------------------------	-------------------------	-----------	----------------------	-----------------------------

<b>DEPOSIT:</b> 1. Colour <i>1. mid greyish brown</i> 2. Composition/Particle size <i>2. gravelly sand</i> 3. Compaction <i>3. loose</i> 4. Inclusions 5. Horizon clarity 6. Contamination risk <i>4. small &amp; med rounded stone</i> 7. Methods and conditions <i>&lt; 30% concentrated in 2 groups</i> 8. Other comments <i>5. moderate</i> <i>6. moderate</i> <i>7. T, wet</i>	<b>CUT:</b> 1. Shape in plan 2. Corners 3. Sides 4. Base 5. Orientation 6. Other comments Draw profile overleaf
--	--

Plan No: <i>GPS</i>	Section No: <i>190</i>	Lgth: <i>1.5m</i>	Width: <i>0.2m</i>	Thickness/Depth: <i>0.15m</i>
------------------------	---------------------------	----------------------	-----------------------	----------------------------------



<b>Earlier</b>	Covered by: <i>703</i>	<b>Contemporary</b>	<b>Physical relationships</b>		<b>Later than</b>	Covers:
	Filled by: <i><del>10108</del> 10110</i>		Feature Label:			Fill of: <i>10085</i>
	Cut by: <i>10108; 10110</i>		Includes:			Cuts:
	Butted by:		Same as: <i>(10078); (1011)</i> <i>(1013) (1017)</i>			Butts:

**Interpretation and discussion:**

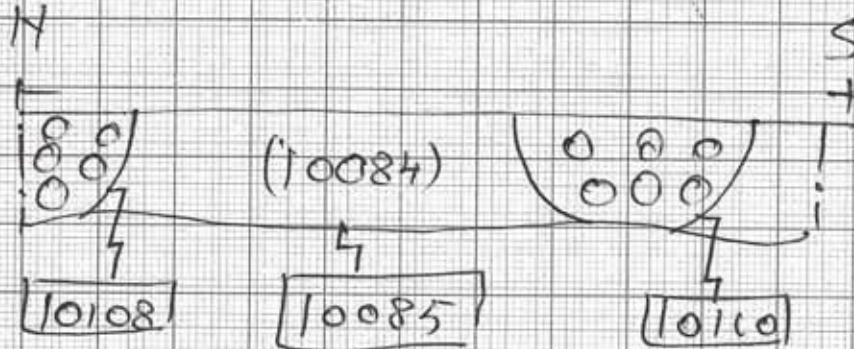
	Internal <input checked="" type="checkbox"/>	External	Structural	Other
--	---	----------	------------	-------

*SAME AS (10078)*

Provisional date: <i>UNRES?</i>	<b>Registered Artefacts:</b> <b>Environmental Samples:</b>
<b>Findings</b> Specify anything not below: <input style="width: 100px;" type="text"/> None <input checked="" type="checkbox"/> Pot <input type="checkbox"/> Bone <input type="checkbox"/> CBM <input type="checkbox"/> Flint <input type="checkbox"/> Metal <input type="checkbox"/> Glass <input type="checkbox"/> Wood <input type="checkbox"/>	
Completed by: <i>ML-7</i>	Date: <i>11/11/15</i>
Checked by:	Date:



Sketch of Profile/Plan



SII 10077

FOR LOCATION

10085

FOR PLAN

Levels

OD Highest:

OD Lowest:

OD Others

Other Information

Site Book References

Photo (film and photo number)

Digital: 104-0880

Black and White:

Colour:

Checked interpretation:

Basic Interpretation:

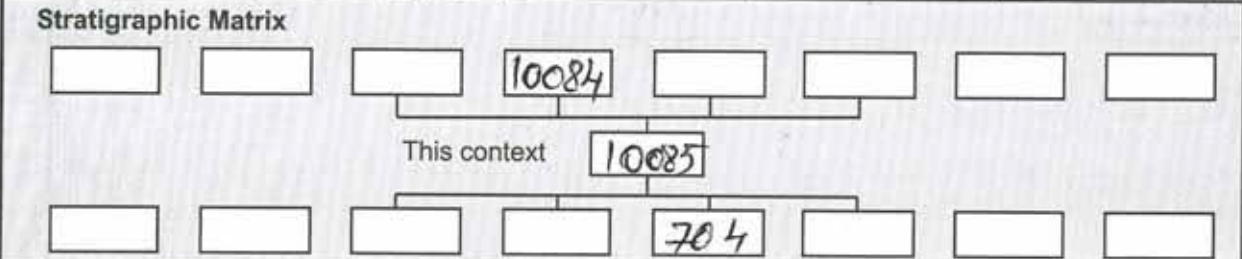
Basic Process:

# CONTEXT RECORDING SHEET

SITE CODE: <i>AERD15</i>	Location: <i>AR 7</i>	Grid Ref:	Type: <i>CUT</i>	Context No. <i>10085</i>
-----------------------------	--------------------------	-----------	---------------------	-----------------------------

<b>DEPOSIT:</b> 1. Colour <i>1 linear</i> 2. Composition/Particle size <i>2. almost regular</i> 3. Compaction <i>4. irregular, concave</i> 4. Inclusions <i>5. N-G S</i> 5. Horizon clarity 6. Contamination risk 7. Methods and conditions 8. Other comments	<b>CUT:</b> 1. Shape in plan 2. Corners 3. Sides 4. Base 5. Orientation 6. Other comments <b>Draw profile overleaf</b>
---	---

Plan No: <i>GPS</i>	Section No: <i>190</i>	Lgth: <i>1.5m</i>	Width: <i>0.2m</i>	Thickness/Depth: <i>0.15m</i>
---------------------	------------------------	-------------------	--------------------	-------------------------------



<b>Earlier</b>	Covered by:	<b>Contemporary</b>	<b>Physical relationships</b>	<b>Later than</b>	Covers:
	Filled by: <i>10084</i>		Feature Label:		Fill of:
	Cut by:		Includes:		Cuts: <i>704</i>
	Butted by: <i>POSTHOLES</i>		Same as:		Butts:

Interpretation and discussion:	Internal	External	Structural <input checked="" type="checkbox"/>	Other
--------------------------------	----------	----------	--	-------

*SAME AS [10079]*

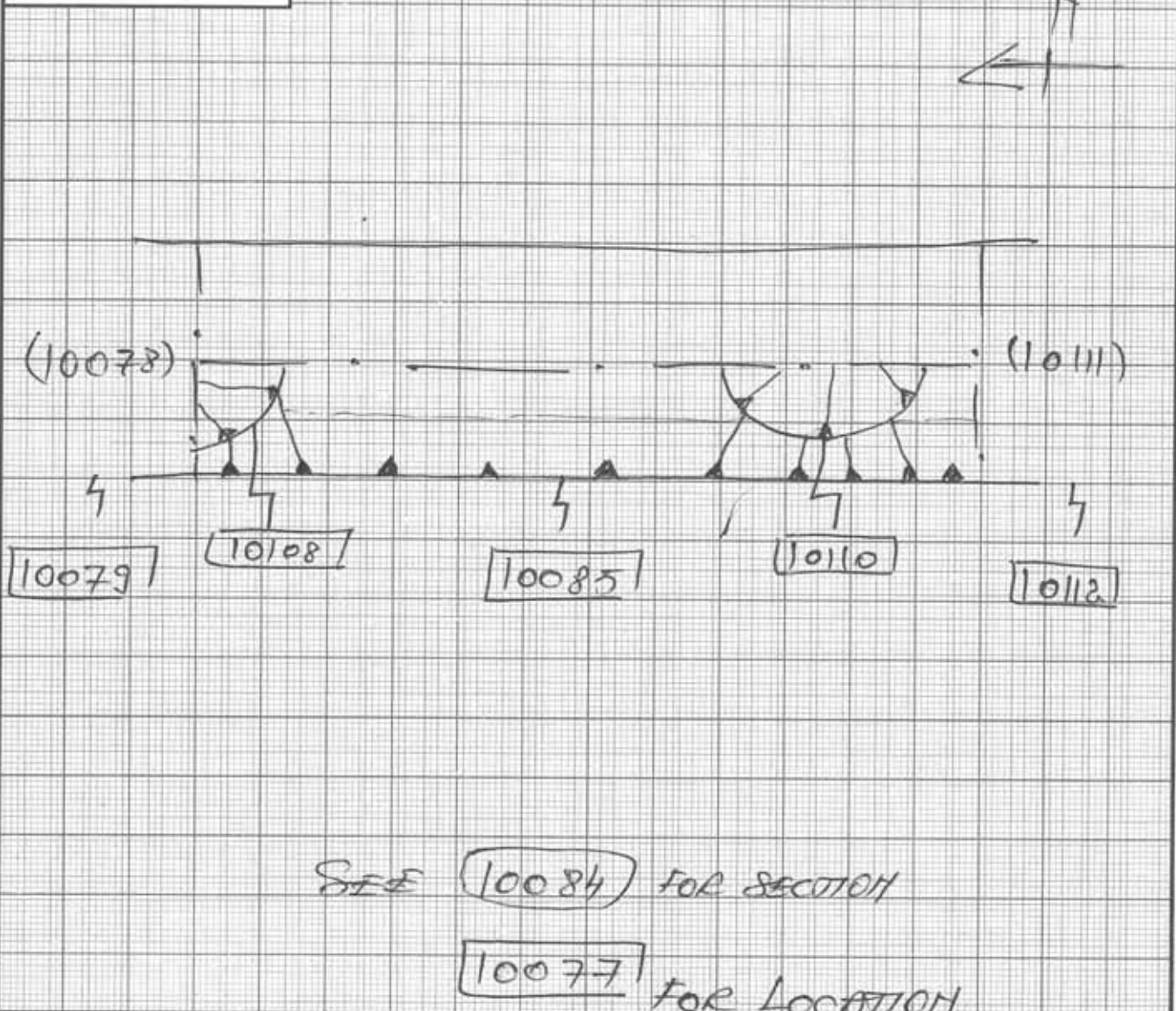
Provisional date: *AD/BB?*

Registered Artefacts:	Finds
Environmental Samples:	Specify anything not below
	<input checked="" type="checkbox"/> None <input type="checkbox"/> Pot <input type="checkbox"/> Bone <input type="checkbox"/> CBM <input type="checkbox"/> Flint <input type="checkbox"/> Metal <input type="checkbox"/> Glass <input type="checkbox"/> Wood

Completed by: <i>ML-7</i>	Date: <i>11/11/15</i>	Checked by:	Date:
---------------------------	-----------------------	-------------	-------



Sketch of Profile/Plan



Levels

OD Highest:	OD Lowest:	OD Others:
-------------	------------	------------

Other Information

Site Book References	Photo (film and photo number) Digital: 104-0880 Black and White: Colour:
----------------------	---

Checked interpretation:	Basic Interpretation:	Basic Process:
-------------------------	-----------------------	----------------



# CONTEXT RECORDING SHEET

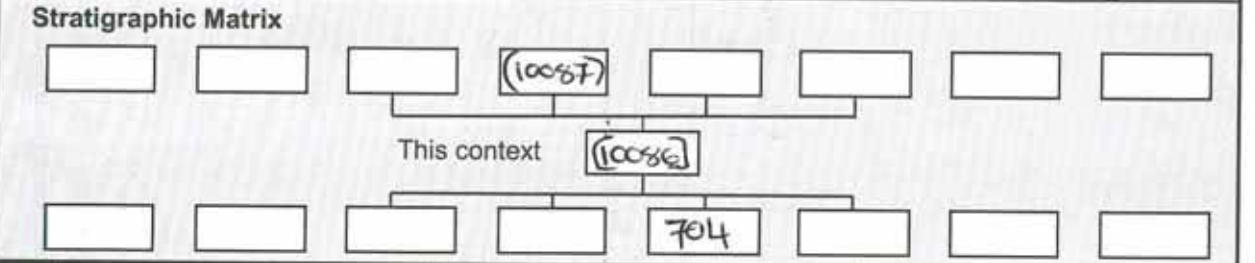
SITE CODE: <b>AERD IS</b>	Location: <b>AREA 7</b>	Grid Ref:	Type: <b>CUT</b>	Context No. <b>(10086)</b>
------------------------------	----------------------------	-----------	---------------------	-------------------------------

<b>DEPOSIT:</b> 1. Colour 2. Composition/Particle size 3. Compaction 4. Inclusions 5. Horizon clarity 6. Contamination risk 7. Methods and conditions 8. Other comments	<b>CUT:</b> 1. Shape in plan 2. Corners 3. Sides 4. Base 5. Orientation 6. Other comments Draw profile overleaf
---	--

**1. CIRCULAR**  
**2. N/A**  
**3. ROUNDED, ROUNDED - CONCAVE, SYMMETRICAL - MODERATE**  
**4. ROUNDED, TAPERED - BLUNT POINT**  
**5. NORTH WEST - SOUTH EAST**

**6. CUT (10086) SHALLOW POST-HOLE.**

Plan No: <b>GPS</b>	Section No: <b>183</b>	Lgth: <b>0.19m</b>	Width: <b>0.28m</b>	Thickness/Depth: <b>50mm</b>
------------------------	---------------------------	-----------------------	------------------------	---------------------------------



<b>Earlier</b>	Covered by: <b>(703)</b>	<b>Contemporary</b>	<b>Physical relationships</b>	<b>Later than</b>	Covers:
	Filled by: <b>(10087)</b>		Feature Label:		Fill of:
	Cut by:		Includes:		Cuts: <b>(704)</b>
	Butted by:		Same as:		Butts:

<b>Interpretation and discussion:</b>	Internal	External	Structural	Other
---------------------------------------	----------	----------	------------	-------

**CUT (10086) IS A SHALLOW POST-HOLE, QUITE OBVIOUS IN PLAN, MAY HAVE SOME RELATION TO BUILDING 1 OR NEARBY PITS OF UNKNOWN DATE.**

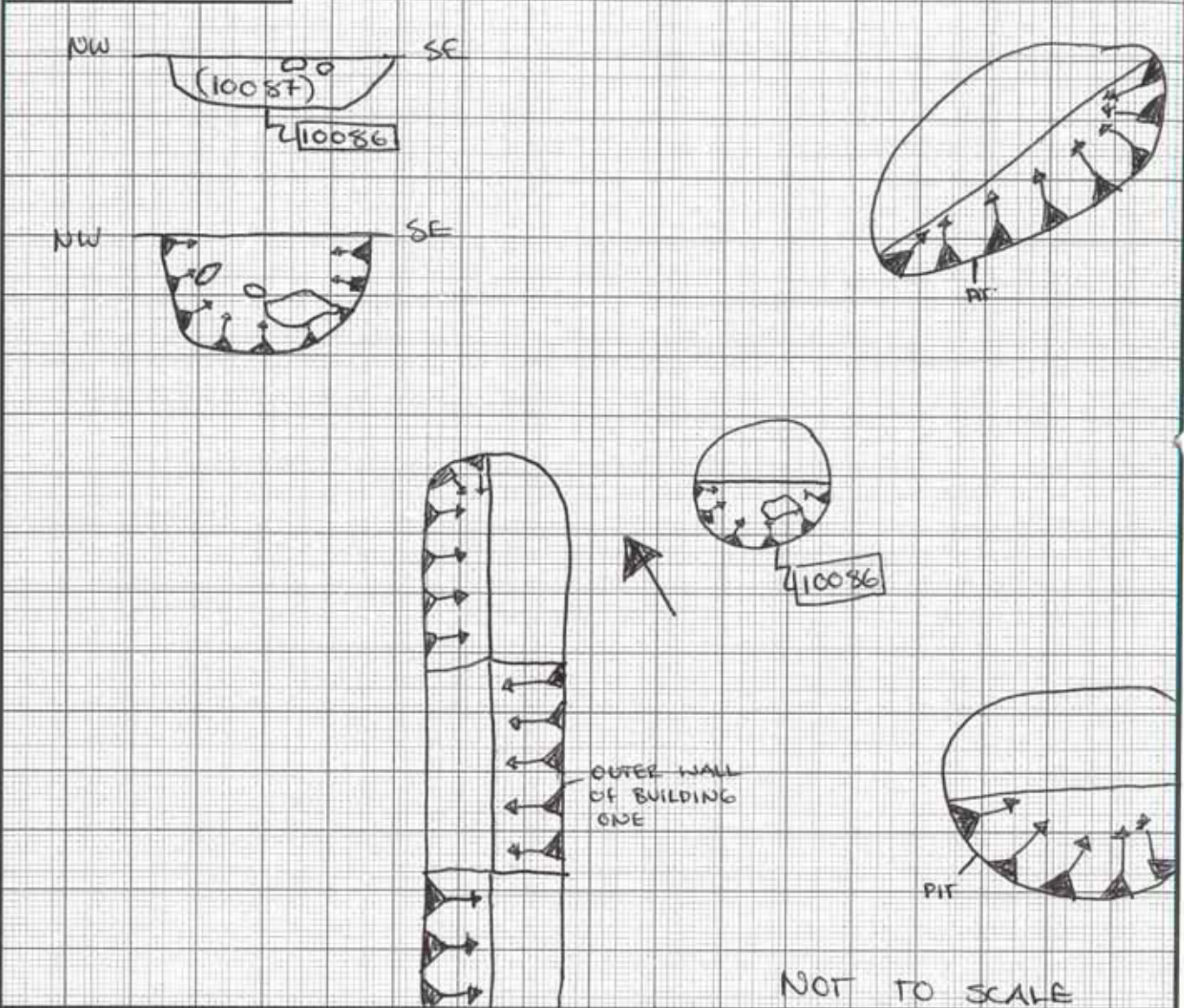
Provisional date: **ROMAN**

Registered Artefacts: <b>—</b>	Finds Specify anything not below
Environmental Samples: <b>—</b>	None <input checked="" type="checkbox"/> Pot <input type="checkbox"/> Bone <input type="checkbox"/> CBM <input type="checkbox"/> Flint <input type="checkbox"/> Metal <input type="checkbox"/> Glass <input type="checkbox"/> Wood <input type="checkbox"/>

Completed by: <b>VP</b>	Date: <b>11/11/15</b>	Checked by:	Date:
-------------------------	-----------------------	-------------	-------



Sketch of Profile/Plan



Levels

OD Highest: \_\_\_\_\_ OD Lowest: \_\_\_\_\_ OD Others: \_\_\_\_\_

Other Information

\_\_\_\_\_

Site Book References

\_\_\_\_\_

Photo (film and photo number)

Digital: 104-0662

Black and White:

Colour:

Checked interpretation:	Basic Interpretation:	Basic Process:
-------------------------	-----------------------	----------------

# CONTEXT RECORDING SHEET

SITE CODE: <b>AERD 15</b>	Location: <b>AREA 7</b>	Grid Ref:	Type: <b>FILL</b>	Context No. <b>(10087)</b>								
DEPOSIT:		CUT:										
1. Colour	<b>1. LIGHT GREYISH BROWN</b>	1. Shape in plan	<del>2. Corners</del> <del>3. Sides</del> <del>4. Base</del> <del>5. Orientation</del> <del>6. Other comments</del> Draw profile overleaf									
2. Composition/Particle size	<b>2. COARSE SAND</b>											
3. Compaction												
4. Inclusions	<b>3. LOOSE</b>											
5. Horizon clarity	<b>4. 5% 2cm STONE, SUB-ROUNDED, POORLY SORTED</b>											
6. Contamination risk												
7. Methods and conditions												
8. Other comments	<b>5. GOOD</b>											
<b>6. LOW</b>												
<b>7. TROWEL</b>												
<b>8. FILL (10087) ALSO CONTAINED SMALL CHARCOAL FLECKS</b>												
Plan No: <b>GPS</b>	Section No: <b>183</b>	Lgth: <b>0.19 m</b>	Width: <b>0.28 m</b>	Thickness/Depth: <b>50mm</b>								
<b>Stratigraphic Matrix</b>												
			<b>(703)</b>									
This context			<b>(10087)</b>									
			<b>(10086)</b>									
<b>Earlier</b>	Covered by: <b>(703)</b>	<b>Contemporary</b>	<b>Physical relationships</b>		<b>Later than</b>	Covers: <b>(704)</b>						
	Filled by:		Feature Label:			Fill of: <b>(10086)</b>						
	Cut by:		Includes:			Cuts:						
	Butted by:		Same as:			Butts:						
<b>Interpretation and discussion:</b>					Internal	External	Structural	Other				
<b>FILL (10087) OF POST-HOLE CUT (10086) INCLUDED A FEW SMALL CHARCOAL FLECKS. PIECE OF POSSIBLE MORTAR FOUND ON BOTTOM OF FILL. NO ENVIRONMENTAL SAMPLE TAKEN.</b>												
Provisional date: <b>ROMAN</b>												
Registered Artefacts: <b>—</b>					Finds							
Environmental Samples: <b>—</b>					Specify anything not below							
					None	Pot	Bone	CBM	Flint	Metal	Glass	Wood
					<input type="checkbox"/>	<input type="checkbox"/>	<input type="checkbox"/>	<input checked="" type="checkbox"/>	<input type="checkbox"/>	<input type="checkbox"/>	<input type="checkbox"/>	<input type="checkbox"/>
Completed by: <b>VP</b>			Date: <b>11/11/15</b>		Checked by:			Date:				



Sketch of Profile/Plan

SEE CONTEXT SHEET 10086

Levels

OD Highest: \_\_\_\_\_ OD Lowest: \_\_\_\_\_ OD Others: \_\_\_\_\_

Other Information

\_\_\_\_\_

Site Book References

\_\_\_\_\_

Photo (film and photo number)

Digital: 104-0862

Black and White: \_\_\_\_\_

Colour: \_\_\_\_\_

Checked interpretation:

Basic Interpretation:

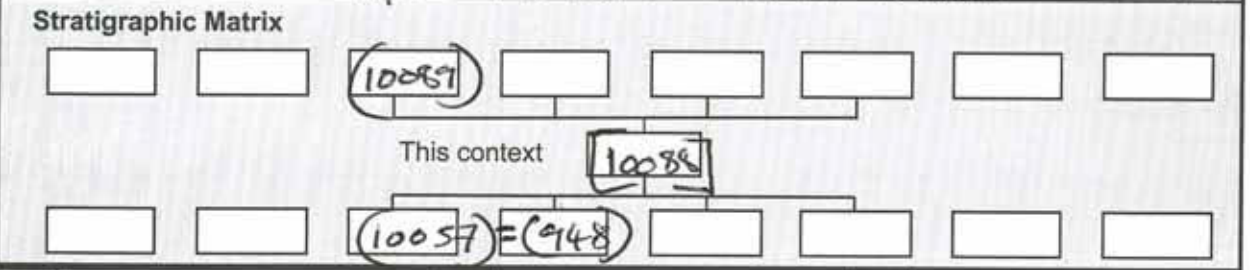
Basic Process:

# CONTEXT RECORDING SHEET

SITE CODE: <b>AERD15</b>	Location: <b>Area 7</b>	Grid Ref:	Type: <b>cut</b>
			Context No. <b>10088</b>

<b>DEPOSIT:</b> <del>1. Colour</del> <del>2. Composition/Particle size</del> <del>3. Compaction</del> <del>4. Inclusions</del> <del>5. Horizon clarity</del> <del>6. Contamination risk</del> <del>7. Methods and conditions</del> <del>8. Other comments</del>	<b>CUT:</b> 1. <b>Linear / rectangular</b> 2. <b>—</b> 3. <b>Moderate to Steep 45°-50°</b> 4. <b>Flat</b> 5. <b>SW → NE</b> 6. <b>G</b>  <b>In building 2 in slot [947] + [10056]</b>	1. Shape in plan 2. Corners 3. Sides 4. Base 5. Orientation 6. Other comments  <b>Draw profile overleaf</b>
---	---	--

Plan No: <b>G.P.S</b>	Section No: <b>181.153</b>	Lgth: <b>0.88m</b>	Width: Slot <b>0.2cm</b> Total: <b>0.36m</b>	Thickness/ Depth: <b>0.14m</b>
--------------------------	-------------------------------	-----------------------	---	-----------------------------------



<b>Earlier</b>	Covered by:	<b>Contemporary</b>	<b>Physical relationships</b>	<b>Later than</b>	Covers:
	Filled by: <b>(10089)</b>		Feature Label:		Fill of:
	Cut by:		Includes:		Cuts: <b>(10057) = (948)</b>
	Butted by:		Same as:		Butts:

<b>Interpretation and discussion:</b>	Internal	External	Structural	Other
---------------------------------------	----------	----------	------------	-------

This feature is seen in post trench slot [947] (948) in the extreme SW corner extending into the post trench slot [10056] (10057). This feature is similar to in shape + style to Post holes [983] + [785]. It is either a) rubbing cut which is larger than the original post hole, where the post has been stubbed to remove end, has been excessively reworked.

Provisional date: **Roman.**

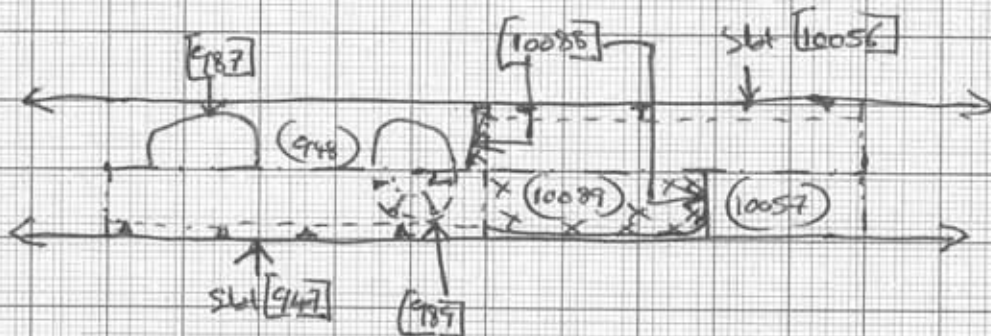
Registered Artefacts:	Finds																
Environmental Samples:	Specify anything not below																
	<table style="width: 100%; border: none;"> <tr> <td>None</td><td>Pot</td><td>Bone</td><td>CBM</td><td>Flint</td><td>Metal</td><td>Glass</td><td>Wood</td> </tr> <tr> <td><input type="checkbox"/></td><td><input type="checkbox"/></td><td><input type="checkbox"/></td><td><input type="checkbox"/></td><td><input type="checkbox"/></td><td><input type="checkbox"/></td><td><input type="checkbox"/></td><td><input type="checkbox"/></td> </tr> </table>	None	Pot	Bone	CBM	Flint	Metal	Glass	Wood	<input type="checkbox"/>	<input type="checkbox"/>	<input type="checkbox"/>	<input type="checkbox"/>	<input type="checkbox"/>	<input type="checkbox"/>	<input type="checkbox"/>	<input type="checkbox"/>
None	Pot	Bone	CBM	Flint	Metal	Glass	Wood										
<input type="checkbox"/>	<input type="checkbox"/>	<input type="checkbox"/>	<input type="checkbox"/>	<input type="checkbox"/>	<input type="checkbox"/>	<input type="checkbox"/>	<input type="checkbox"/>										

Completed by: <b>J.A</b>	Date: <b>11/11/15</b>	Checked by:	Date:
--------------------------	-----------------------	-------------	-------



Sketch of Profile/Plan

See [943] (944) [947] [10056]



Levels

OD Highest:

OD Lowest:

OD Others

Other Information backwards and forwards to remove it, OR 3) Rests [983], [985] + [10088] were broad rectangular blocks and therefore have left a long rectangular shape once removed. 3) seems the most likely explanation.

Site Book References

Photo (film and photo number)

Digital: 104-0803 → 0804, 104-0843 → 0844

Black and White:

Colour:

Checked interpretation:

Basic Interpretation:

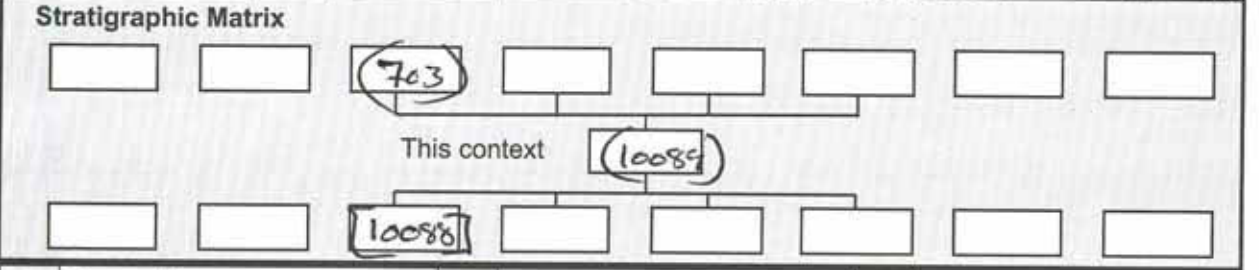
Basic Process:

# CONTEXT RECORDING SHEET

SITE CODE: <b>AERD 15</b>	Location: <b>Area 7</b>	Grid Ref:	Type: <b>FU</b>
Context No. <b>10089</b>			

<b>DEPOSIT:</b> 1. Colour: <b>1. Mid brown</b> 2. Composition/Particle size: <b>2. Silty clay 65% clay</b> 3. Compaction: <b>3. loose to firm</b> 4. Inclusions: <b>4. Rare Subangular and Subrounded stone inclusions ranging from 75mm x 50mm to 50mm</b> 5. Horizon clarity: <b>5. Good</b> 6. Contamination risk: <b>6. low</b> 7. Methods and conditions: <b>7. trowel, raking and overcast.</b> 8. Other comments:	<b>CUT:</b> 1. Shape in plan 2. Corners 3. Sides 4. Base 5. Orientation 6. Other comments Draw profile over leaf
--	---

Plan No: <b>G.P.S</b>	Section No: <b>181, 153</b>	Lgth: <b>0.88m</b>	Width: slot <b>0.20m</b> Total <b>0.36m</b>	Thickness/Depth: <b>0.14m</b>
-----------------------	-----------------------------	--------------------	--	-------------------------------



<b>Earlier</b>	Covered by: <b>(703)</b>	<b>Contemporary</b>	<b>Physical relationships</b>	<b>Later than</b>	Covers:
	Filled by:		Feature Label:		Fill of: <b>[10088]</b>
	Cut by:		Includes:		Cuts: <b>(10087)</b>
	Butted by:		Same as:		Butts:

<b>Interpretation and discussion:</b>	Internal	External	Structural	Other
---------------------------------------	----------	----------	------------	-------

**Single fill, no joints.**

**The fill is consistent with being a natural infilling into the void after the post has been removed.**

Provisional date: **Roman**

Registered Artefacts: <b>X</b>	Finds: <input type="text"/>
Environmental Samples: <b>X</b>	Specify anything not below: <input checked="" type="checkbox"/> None <input type="checkbox"/> Pot <input type="checkbox"/> Bone <input type="checkbox"/> CBM <input type="checkbox"/> Flint <input type="checkbox"/> Metal <input type="checkbox"/> Glass <input type="checkbox"/> Wood

Completed by: **J.A**      Date: **11/11/15**      Checked by: \_\_\_\_\_      Date: \_\_\_\_\_



Sketch of Profile/Plan

See [943] (944) [947] + [10088]  
+ [10056]

Levels

OD Highest:                      OD Lowest:                      OD Others

Other Information

Site Book References

Photo (film and photo number)  
Digital: 104-0803 → 0804, 104-0843 → 0844  
~~Black and White:~~  
Colour:—

Checked interpretation:                      Basic Interpretation:                      Basic Process:



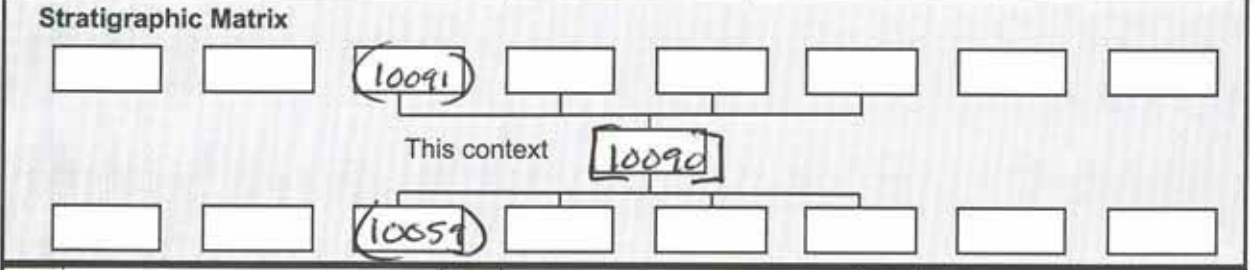
# CONTEXT RECORDING SHEET

SITE CODE: <b>AERDIS</b>	Location: <b>Area 7</b>	Grid Ref:	Type: <b>Cut</b>	Context No. <b>10090</b>
-----------------------------	-------------------------	-----------	---------------------	-----------------------------

<b>DEPOSIT:</b> <del>           1. Colour            2. Composition/Particle size            3. Compaction            4. Inclusions            5. Horizon clarity            6. Contamination risk            7. Methods and conditions            8. Other comments         </del>	<ol style="list-style-type: none"> <li>1. <b>longitudinal oval</b></li> <li>2. <b></b></li> <li>3. <b>stepped - steep 55° then steep 95° to base</b></li> <li>4. <b>Tapered point</b></li> <li>5. <b>NE → SW</b></li> <li>6. <b>Repair post in building 2</b></li> </ol>	<b>CUT:</b> 1. Shape in plan 2. Corners 3. Sides 4. Base 5. Orientation 6. Other comments <b>Draw profile overleaf</b>
--	--	---

**In building 2 Slot [10058]**

Plan No: <b>G.P.S</b>	Section No: <b>182</b>	Lgth: <b>0.72m</b>	Width: <b>0.36m</b>	Thickness/Depth: <b>0.70m</b>
-----------------------	------------------------	--------------------	---------------------	-------------------------------



<b>Earlier</b>	Covered by:	<b>Contemporary</b>	<b>Physical relationships</b>	<b>Later than</b>	Covers:
	Filled by: <b>(10091), (10092)</b>		Feature Label:		Fill of:
	Cut by:		Includes:		Cuts: <b>(10059)</b>
	Butted by:		Same as:		Butts:

Interpretation and discussion:	Internal	External	Structural	Other
--------------------------------	----------	----------	------------	-------

**Tapered point Stake.** The Stake is probably a later repairs hammered onto the post bench foundation. The material is quite sandy at this point and the Stake has probably been driven in to counter this problem. There is a suggestion that this to was in adequate with a later repair again being made with posthole [10095]. This posthole is to the NW of [10090] Partly cutting the post bench →

Provisional date: **Roman**

Registered Artefacts:	Finds
Environmental Samples:	Specify anything not below
	<input type="checkbox"/> None <input type="checkbox"/> Pot <input type="checkbox"/> Bone <input type="checkbox"/> CBM <input type="checkbox"/> Flint <input type="checkbox"/> Metal <input type="checkbox"/> Glass <input type="checkbox"/> Wood

Completed by: <b>J.A</b>	Date: <b>4/11/5</b>	Checked by:	Date:
--------------------------	---------------------	-------------	-------



## Sketch of Profile/Plan

See [10058] + (10059).

## Levels

OD Highest:

OD Lowest:

OD Others

Other Information [10058] (10059) but sufficiently close enough to have built [10090]. No direct relationship between [10090] + [10095] was visible but one would have built the other. whichever come first is unknown. Probability is that [10093] is the later.

## Site Book References

Photo (film and photo number)

Digital: 104-0847 → 0848, 104-0843 → 0846

Black and White:

Colour:

Checked interpretation:

Basic Interpretation:

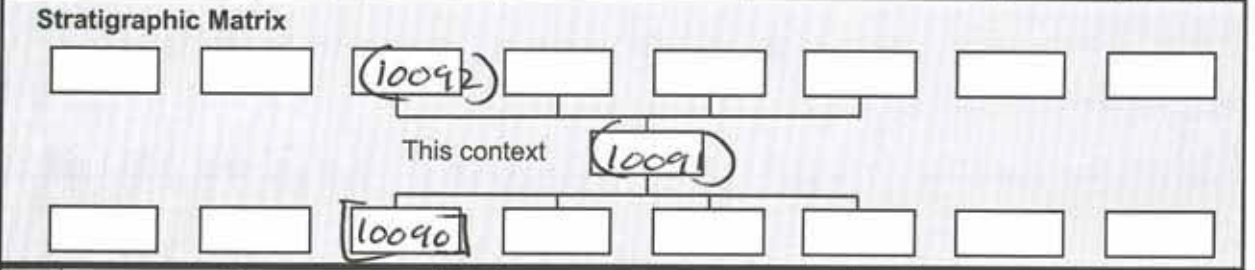
Basic Process:

# CONTEXT RECORDING SHEET

SITE CODE: <b>AERDIS</b>	Location: <b>cren</b> <b>7</b>	Grid Ref:	Type: <b>FILL</b>	Context No. <b>10091</b>
-----------------------------	-----------------------------------	-----------	----------------------	-----------------------------

<b>DEPOSIT:</b> 1. Colour: <b>1. light grey brown</b> 2. Composition/Particle size: <b>2. Silty <del>stone</del> clay 60% clay</b> 3. Compaction: <b>3. loose</b> 4. Inclusions: <b>4. occasional sub angular</b> 5. Horizon clarity: <b>stone inclusions - sub rounded</b> 6. Contamination risk: <b>40mm x 20mm</b> 7. Methods and conditions: <b>5. Good to Moderate</b> 8. Other comments: <b>6. low</b> <b>7. Travel, occasional</b>	<b>CUT:</b> <del>1. Shape in plan</del> <del>2. Corners</del> <del>3. Sides</del> <del>4. Base</del> <del>5. Orientation</del> <del>6. Other comments</del> Draw profile overleaf
--	--

Plan No: <b>G.P.S</b>	Section No: <b>182</b>	Lgth: <b>0.33m</b>	Width: <b>0.25m</b>	Thickness/ Depth: <b>0.50m</b>
--------------------------	---------------------------	-----------------------	------------------------	--------------------------------------



<b>Earlier</b>	Covered by: <b>(10092)</b>	<b>Contemporary</b>	<b>Physical relationships</b>	<b>Later than</b>	Covers:
	Filled by:		Feature Label:		Fill of: <b>[10090]</b>
	Cut by:		Includes:		Cuts:
	Butted by:		Same as:		Butts:

<b>Interpretation and discussion:</b>	Internal	External	<input checked="" type="checkbox"/> Structural	Other
---------------------------------------	----------	----------	--	-------

**lowest fill of 3 no finds.**  
 The fill is quite silty and less stoney than upper fill (10212). There is some stone present - particularly compact at the base of tapered point. This stone is probably packing stone that has slumped in. As the stake hole was a clear point and tapered edge at this lower fill (10091) it seems likely this fill is the rotted out base part of the stake. The upper part of the stake (10092) + (10212) is the product of

Provisional date: **Roman**

Registered Artefacts: <b>X</b>	Finds
Environmental Samples: <b>X</b>	Specify anything not below
	<input checked="" type="checkbox"/> None <input type="checkbox"/> Pot <input type="checkbox"/> Bone <input type="checkbox"/> CBM <input type="checkbox"/> Flint <input type="checkbox"/> Metal <input type="checkbox"/> Glass <input type="checkbox"/> Wood

Completed by: <b>J.A</b>	Date: <b>11/4/15</b>	Checked by:	Date:
--------------------------	----------------------	-------------	-------



Sketch of Profile/Plan

See [10058] + [10059]

Levels

OD Highest:

OD Lowest:

OD Others

Other Information the stake having been rocked, the post snapped and the fills have slumped back in to the subsequent void.

Site Book References

Photo (film and photo number)

Digital: 104-0847 → 0848, 104-0845 → 0846

~~Black and White:~~

~~Colour:~~

Checked interpretation:

Basic Interpretation:

Basic Process: