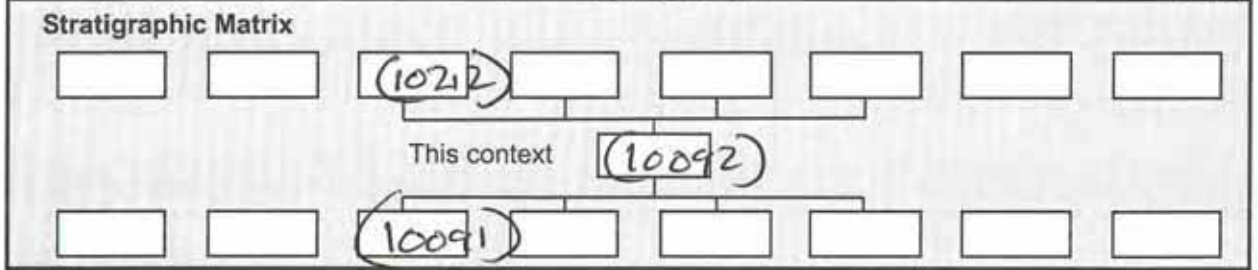


# CONTEXT RECORDING SHEET

SITE CODE: <b>AERP15</b>	Location: <b>Area 7</b>	Grid Ref:	Type: <b>FU</b>
			Context No. <b>10092</b>

<b>DEPOSIT:</b> 1. Colour <b>1. Red</b> 2. Composition/Particle size <b>2. <del>Sand</del> Silty Sand, 70%</b> 3. Compaction <b>Sand</b> 4. Inclusions <b>3. Soft</b> 5. Horizon clarity <b>4. occasional to rare grit</b> 6. Contamination risk <b>including</b> 7. Methods and conditions <b>5. Good</b> 8. Other comments <b>6. low</b> <b>7. trawl, overcast</b>	<b>CUT:</b> 1. Shape in plan 2. Corners 3. Sides 4. Base 5. Orientation 6. Other comments Draw profile overleaf
---	--

Plan No: <b>G.P.S</b>	Section No: <b>182</b>	Lgth: <b>0.20m</b>	Width: <b>0.15m</b>	Thickness/Depth: <b>0.12m</b>
-----------------------	------------------------	--------------------	---------------------	-------------------------------



<b>Earlier</b>	Covered by: <b>C</b>	<b>Contemporary</b>	<b>Physical relationships</b>	<b>Later than</b>	Covers: <b>(10091)</b>
	Filled by:		Feature Label:		Fill of: <b>[10090]</b>
	Cut by:		Includes:		Cuts:
	Butted by:		Same as:		Butts:

**Interpretation and discussion:**

Internal    External    Structural    Other

**See [10090] + [10091] for fuller interpretation.**

**The Sand is (10092) is isolated to the NE side of the post hole [10090]. It is effectively a disturbed natural ~~bed~~ which has been caused by the upper section of the post being removed. The natural was then slumped back into the hole.**

**2nd fill of 3 no finds.**

Provisional date: <b>Roman</b>	<b>Registered Artefacts:</b> <input checked="" type="checkbox"/> <b>Finds:</b> <input type="checkbox"/> None <input type="checkbox"/> Pot <input type="checkbox"/> Bone <input type="checkbox"/> CBM <input type="checkbox"/> Flint <input type="checkbox"/> Metal <input type="checkbox"/> Glass <input type="checkbox"/> Wood
<b>Environmental Samples:</b> <input checked="" type="checkbox"/>	Specify anything not below

Completed by: <b>J.A</b>	Date: <b>2/11/15</b>	Checked by:	Date:
--------------------------	----------------------	-------------	-------



## Sketch of Profile/Plan

See [10058] + (10059)

## Levels

OD Highest:

OD Lowest:

OD Others

## Other Information

## Site Book References

Photo (film and photo number)

Digital: 104-0847 → 0848, 104-0845 → 0846

Black and White:

Colour:

Checked interpretation:

Basic Interpretation:

Basic Process:

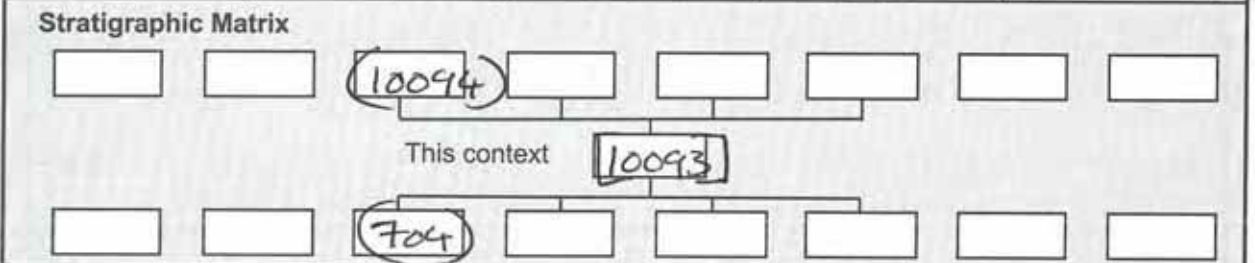
# CONTEXT RECORDING SHEET

SITE CODE: <b>AERDIS</b>	Location: <b>Orea</b> <b>7</b>	Grid Ref:	Type: <b>Cut</b>
			Context No. <b>10093</b>

<b>DEPOSIT:</b> <del>1. Colour</del> <del>2. Composition/Particle size</del> <del>3. Compaction</del> <del>4. Inclusion</del> <del>5. Horizon clarity</del> <del>6. Contamination risk</del> <del>7. Methods and conditions</del> <del>8. Other comments</del>	1. <b>oval</b> 2. <b>—</b> 3. <b>Shallow - gentle 33° concave</b> 4. <b>Concave</b> 5. <b>— N/A oval</b> 6. <b>—</b>	<b>CUT:</b> 1. Shape in plan 2. Corners 3. Sides 4. Base 5. Orientation 6. Other comments <b>Draw profile overleaf</b>
--	---	---

**In building 2 sht [10058]**

Plan No: <b>G.P.S</b>	Section No: <b>182</b>	Lgth: <b>0.10m</b>	Width: <b>0.10m</b>	Thickness/ Depth: <b>whole Post</b> <b>0.22m</b>
--------------------------	---------------------------	-----------------------	------------------------	--



<b>Earlier</b>	Covered by:	<b>Contemporary</b>	<b>Physical relationships</b>	<b>Later than</b>	Covers:
	Filled by: <b>(10094)</b>		Feature Label:		Fill of:
	Cut by:		Includes:		Cuts: <b>(704)</b>
	Butted by:		Same as:		Butts:

<b>Interpretation and discussion:</b>	Internal	External	Structural	Other
---------------------------------------	----------	----------	------------	-------

As stated in (10059) this is one of the original posts within the post trench [10058]. A post pipe is evident (10094).

The whole depth, including post pipe, is 0.22m. The actual 'cut' depth is 0.04m. It is in fact a depression in the base of the post trench formed probably by the weight of the roof pushing down. - P.T.O

Provisional date: **Roman**

Registered Artefacts: <b>X</b>	Finds: <input type="checkbox"/> Specify anything not below																
Environmental Samples: <b>X</b>	<table style="width: 100%; border: none;"> <tr> <td style="border: none;">None</td> <td style="border: none;">Pot</td> <td style="border: none;">Bone</td> <td style="border: none;">CBM</td> <td style="border: none;">Flint</td> <td style="border: none;">Metal</td> <td style="border: none;">Glass</td> <td style="border: none;">Wood</td> </tr> <tr> <td style="border: none;"><input type="checkbox"/></td> <td style="border: none;"><input type="checkbox"/></td> <td style="border: none;"><input type="checkbox"/></td> <td style="border: none;"><input type="checkbox"/></td> <td style="border: none;"><input type="checkbox"/></td> <td style="border: none;"><input type="checkbox"/></td> <td style="border: none;"><input type="checkbox"/></td> <td style="border: none;"><input type="checkbox"/></td> </tr> </table>	None	Pot	Bone	CBM	Flint	Metal	Glass	Wood	<input type="checkbox"/>	<input type="checkbox"/>	<input type="checkbox"/>	<input type="checkbox"/>	<input type="checkbox"/>	<input type="checkbox"/>	<input type="checkbox"/>	<input type="checkbox"/>
None	Pot	Bone	CBM	Flint	Metal	Glass	Wood										
<input type="checkbox"/>	<input type="checkbox"/>	<input type="checkbox"/>	<input type="checkbox"/>	<input type="checkbox"/>	<input type="checkbox"/>	<input type="checkbox"/>	<input type="checkbox"/>										

Completed by: <b>J.A</b>	Date: <b>11/11/15</b>	Checked by:	Date:
--------------------------	-----------------------	-------------	-------



## Sketch of Profile/Plan

See [10058] + (10059)

## Levels

OD Highest:

OD Lowest:

OD Others

Other Information As such it is not really a cut.

## Site Book References

Photo (film and photo number)

Digital: 104-0845 → 0846

Black and White:

Colour: \_\_\_\_\_

Checked interpretation:

Basic Interpretation:

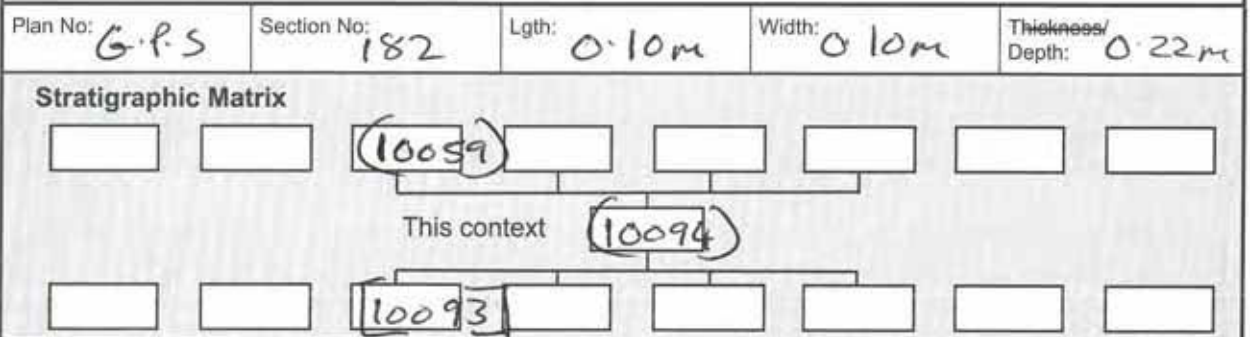
Basic Process:

# CONTEXT RECORDING SHEET

SITE CODE: <b>AERDIS</b>	Location: <i>area</i> <b>7</b>	Grid Ref:	Type: <b>Fill</b>
			Context No. <b>10094</b>

<b>DEPOSIT:</b> 1. Colour <i>1. Mid to dark grey</i> 2. Composition/Particle size <i>2. Silty clay 60% clay</i> 3. Compaction <i>3. loose</i> 4. Inclusions <i>4. rare grit inclusions</i> 5. Horizon clarity <i>5. Moderate to good</i> 6. Contamination risk <i>6. low</i> 7. Methods and conditions <i>7. traced overcast</i> 8. Other comments	<b>CUT:</b> <del>1. Shape in plan</del> <del>2. Corners</del> <del>3. Sides</del> <del>4. Base</del> <del>5. Orientation</del> <del>6. Other comments</del> Draw profile overleaf
--	--

Plan No: <b>G.P.S</b>	Section No: <b>182</b>	Lgth: <b>0.10m</b>	Width: <b>0.10m</b>
			Thickness/Depth: <b>0.22m</b>



<b>Earlier</b>	Covered by: <b>(10059)</b>	<b>Contemporary</b>	<b>Physical relationships</b>	<b>Later than</b>	Covers:
	Filled by:		Feature Label:		Fill of: <b>(10093)</b>
	Cut by:		Includes:		Cuts:
	Butted by: <b>(10059)</b>		Same as:		Butts:

**Interpretation and discussion:**

	Internal	External	Structural	Other
--	----------	----------	------------	-------

*Single fill, No finds.*

*Post pipe, abutted by the post trench backfill (10059) in post trench (10058).*

Provisional date: **Roman**

Registered Artefacts: <b>X</b>	Finds: <input type="text"/>																
Environmental Samples: <b>X</b>	Specify anything not below																
	<table style="width: 100%; border: none;"> <tr> <td>None</td> <td>Pot</td> <td>Bone</td> <td>CBM</td> <td>Flint</td> <td>Metal</td> <td>Glass</td> <td>Wood</td> </tr> <tr> <td><input checked="" type="checkbox"/></td> <td><input type="checkbox"/></td> <td><input type="checkbox"/></td> <td><input type="checkbox"/></td> <td><input type="checkbox"/></td> <td><input type="checkbox"/></td> <td><input type="checkbox"/></td> <td><input type="checkbox"/></td> </tr> </table>	None	Pot	Bone	CBM	Flint	Metal	Glass	Wood	<input checked="" type="checkbox"/>	<input type="checkbox"/>	<input type="checkbox"/>	<input type="checkbox"/>	<input type="checkbox"/>	<input type="checkbox"/>	<input type="checkbox"/>	<input type="checkbox"/>
None	Pot	Bone	CBM	Flint	Metal	Glass	Wood										
<input checked="" type="checkbox"/>	<input type="checkbox"/>	<input type="checkbox"/>	<input type="checkbox"/>	<input type="checkbox"/>	<input type="checkbox"/>	<input type="checkbox"/>	<input type="checkbox"/>										
Completed by: <b>J.A</b>	Date: <b>11/11/15</b>																
Checked by:	Date:																



Context No. 10094

Sketch of Profile/Plan

See [10058] + (10059)

Levels

OD Highest:

OD Lowest:

OD Others

Other Information

Site Book References

Photo (film and photo number)

Digital: 104-0845 → 0846

~~Black and White:~~

~~Colour:~~

Checked interpretation:

Basic Interpretation:

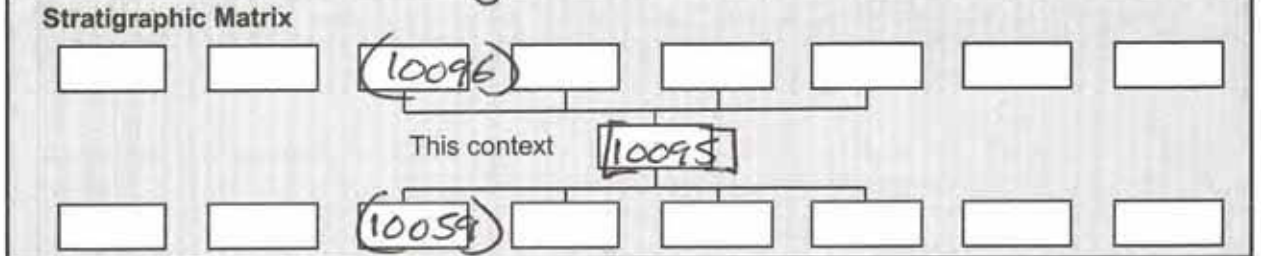
Basic Process:

# CONTEXT RECORDING SHEET

SITE CODE: <b>AERDIS</b>	Location: <b>Cree</b> <b>7</b>	Grid Ref:	Type: <b>cut</b>
			Context No. <b>10095</b>

<b>DEPOSIT:</b> <del>1. Colour</del> <del>2. Composition/Particle size</del> <del>3. Compaction</del> <del>4. Inclusions</del> <del>5. Horizon clarity</del> <del>6. Contamination risk</del> <del>7. Methods and conditions</del> <del>8. Other comments</del>	1. <b>irregular oval</b> 2. <b>↓</b> 3. <b>moderate 45° concave</b> 4. <b>concave</b> 5. <b>NW → SE</b> 6. <b>In building 2 slot</b> <b>[10058]</b>	<b>CUT:</b> 1. Shape in plan 2. Corners 3. Sides 4. Base 5. Orientation 6. Other comments <b>Draw profile overleaf</b>
---	---	---

Plan No: <b>G.P.S</b>	Section No: <b>Plan only</b>	Lgth: <b>0.22m</b>	Width: <b>0.15m</b>
			Thickness/Depth: <b>0.15m</b>



<b>Earlier</b>	Covered by:	<b>Contemporary</b>	<b>Physical relationships</b>	<b>Later than</b>	Covers:
	Filled by: <b>(10096)</b>		Feature Label:		Fill of:
	Cut by:		Includes:		Cuts: <b>(10059)</b>
	Butted by:		Same as:		Butts:

Interpretation and discussion:	Internal	External	Structural	Other
--------------------------------	----------	----------	------------	-------

See in conjunction with post [10090] for greater interpretation.

This is a post repair on the NW side of the post trench [10058]. It intersects with [10058] (10059). It is a probable later repair butting up against post [10090]. Which came first is unknown but it is more logical for this to be later

Provisional date: **Roman**

Registered Artefacts:	Finds Specify anything not below <input type="checkbox"/>																
Environmental Samples:	<table style="width: 100%; text-align: center;"> <tr> <td>None</td> <td>Pot</td> <td>Bone</td> <td>CBM</td> <td>Flint</td> <td>Metal</td> <td>Glass</td> <td>Wood</td> </tr> <tr> <td><input type="checkbox"/></td> <td><input type="checkbox"/></td> <td><input type="checkbox"/></td> <td><input type="checkbox"/></td> <td><input type="checkbox"/></td> <td><input type="checkbox"/></td> <td><input type="checkbox"/></td> <td><input type="checkbox"/></td> </tr> </table>	None	Pot	Bone	CBM	Flint	Metal	Glass	Wood	<input type="checkbox"/>	<input type="checkbox"/>	<input type="checkbox"/>	<input type="checkbox"/>	<input type="checkbox"/>	<input type="checkbox"/>	<input type="checkbox"/>	<input type="checkbox"/>
None	Pot	Bone	CBM	Flint	Metal	Glass	Wood										
<input type="checkbox"/>	<input type="checkbox"/>	<input type="checkbox"/>	<input type="checkbox"/>	<input type="checkbox"/>	<input type="checkbox"/>	<input type="checkbox"/>	<input type="checkbox"/>										

Completed by: <b>J.A</b>	Date: <b>11/11/15</b>	Checked by:	Date:
--------------------------	-----------------------	-------------	-------



## Sketch of Profile/Plan

See [10058] + ~~(10059)~~.

## Levels

OD Highest:

OD Lowest:

OD Others

Other Information than [10090]. See [10090] for further explanation.

## Site Book References

Photo (film and photo number)

Digital: 104-0845 → 0846

Black and White:

Colour:

Checked interpretation:

Basic Interpretation:

Basic Process:

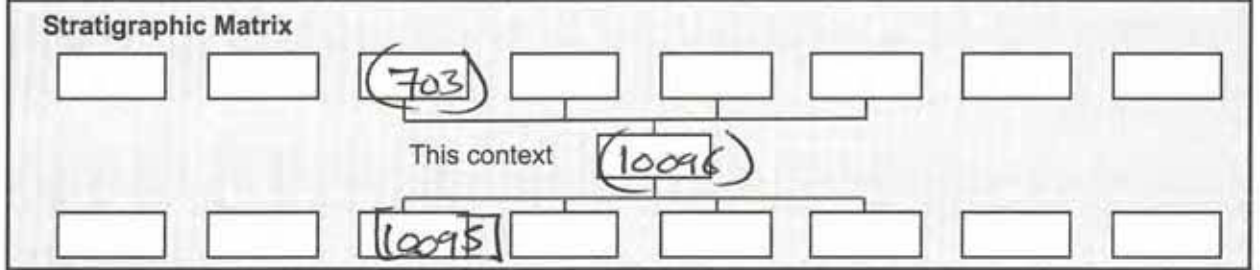


# CONTEXT RECORDING SHEET

SITE CODE: <b>AERDIS</b>	Location: <b>Green</b> <b>7</b>	Grid Ref:	Type: <b>FCL</b>	Context No. <b>10096</b>
-----------------------------	------------------------------------	-----------	---------------------	-----------------------------

<b>DEPOSIT:</b> 1. Colour: <b>1. mid to light grey</b> 2. Composition/Particle size: <b>2. Silty clay 60% silt</b> 3. Compaction: <b>3. Loose</b> 4. Inclusions: <b>4. Sterile</b> 5. Horizon clarity: <b>5. Moderate to good</b> 6. Contamination risk: <b>6. low</b> 7. Methods and conditions: <b>7. Traced, overcast</b> 8. Other comments:	<b>CUT:</b> 1. Shape in plan 2. Corners 3. Sides 4. Base 5. Orientation 6. Other comments Draw profile overleaf
---	--

Plan No: <b>G.P.S</b>	Section No:	Lgth: <b>0.22m</b>	Width: <b>0.15m</b>	Thickness/ Depth: <b>0.15m</b>
--------------------------	-------------	-----------------------	------------------------	--------------------------------------



<b>Earlier</b>	Covered by: <b>(703)</b>	<b>Contemporary</b>	<b>Physical relationships</b>		<b>Later than</b>
	Filled by:		Feature Label:	Covers:	
	Cut by:		Includes:	Fill of: <b>[10095]</b>	
	Butted by:		Same as:	Cuts:	
				Butts:	

<b>Interpretation and discussion:</b>	Internal	External	Structural	Other
<b>Single fill, No finds.</b> <b>This would appear to be a post pipe fill -</b> <b>No packing present, post rotted in situ</b>				

Provisional date: <b>Roman</b>	
Registered Artefacts: <b>X</b>	Finds: <input type="checkbox"/> None <input checked="" type="checkbox"/> Pot <input type="checkbox"/> Bone <input type="checkbox"/> CBM <input type="checkbox"/> Flint <input type="checkbox"/> Metal <input type="checkbox"/> Glass <input type="checkbox"/> Wood
Environmental Samples: <b>X</b>	Specify anything not below: <input type="text"/>
Completed by: <b>J.A</b>	Date: <b>11/11/15</b> Checked by: Date:



Context No. 10096

Sketch of Profile/Plan

See [10058]

Levels

OD Highest:

OD Lowest:

OD Others

Other Information

Site Book References

Photo (film and photo number)

Digital: 104 - 0845 → 0846

Black and White:

Colour: →

Checked interpretation:

Basic Interpretation:

Basic Process:

# CONTEXT RECORDING SHEET

SITE CODE: <b>AERO 15</b>	Location: <b>AREA 7</b>	Grid Ref: <b>N/A</b>	Type: <b>CUT</b>	Context No. <b>10097</b>						
DEPOSIT:			CUT:							
1. Colour			1. Shape in plan							
2. Composition/Particle size <b>1. LINEAR</b>			2. Corners							
3. Compaction			3. Sides							
4. Inclusions <b>2. N/A</b>			4. Base							
5. Horizon clarity <b>3. SHARP / CONCAVE / MODERATE</b>			5. Orientation							
6. Contamination risk			6. Other comments							
7. Methods and conditions <b>4. FLAT</b>			<b>Draw profile overleaf</b>							
8. Other comments <b>5. S-W / N-E</b>										
Plan No: <b>GPS</b>	Section No: <b>184</b>	Lgth: <b>1.50m SLOT</b>	Width: <b>0.20m SLOT 0.35m ALL</b>	Thickness/ Depth: <b>0.13m</b>						
Stratigraphic Matrix										
[ ]	[ ]	[ ]	[ <b>10098</b> ]	[ ]						
This context [ <b>10097</b> ]										
[ ]	[ ]	[ ]	[ <b>704</b> ]	[ ]						
<b>Earlier</b>	Covered by:	<b>Contemporary</b>	<b>Physical relationships</b>		<b>Later than</b>					
	Filled by: <b>10098</b>		Feature Label:			Covers:				
	Cut by:		Includes:			Fill of:				
	Butted by:		Same as:			Cuts: <b>704</b>				
Butts:			Butts:							
Interpretation and discussion:										
			Internal	External	Structural <input checked="" type="checkbox"/>					
CUT REALIZED FOR A CONSTRUCTION TRENCH / SLOT RELATED TO THE CONSTRUCTION EVENT OF BUILDING 2.										
Provisional date: <b>ROMAN</b>										
Registered Artefacts: <input checked="" type="checkbox"/>			Finds							
Environmental Samples: <input checked="" type="checkbox"/>			Specify anything not below							
			None	Pot	Bone	CBM	Flint	Metal	Glass	Wood
			<input checked="" type="checkbox"/>	<input type="checkbox"/>	<input type="checkbox"/>	<input type="checkbox"/>	<input type="checkbox"/>	<input type="checkbox"/>	<input type="checkbox"/>	<input type="checkbox"/>
Completed by:		Date:	Checked by:		Date:					



Context No. 10097

Sketch of Profile/Plan

S-E FACING SECTION OF  
CONSTRUCTION TRENCH (10097)



Levels

OD Highest: /

OD Lowest: /

OD Others: /

Other Information

/

Site Book References

/

Photo (film and photo number)

Digital: 104-0863, 0864

Black and White:

Colour:

Checked interpretation:

Basic Interpretation:

Basic Process:

# CONTEXT RECORDING SHEET

SITE CODE: <b>AELD 15</b>	Location: <b>AREA 7</b>	Grid Ref: <b>N/A</b>	Type: <b>FILL</b>	Context No. <b>10098</b>						
DEPOSIT:		CUT:								
1. Colour	<b>1. DARK GREYISH BROWN</b>			1. Shape in plan						
2. Composition/Particle size	<b>2. SANDY SILT</b>			2. <del>Corners</del>						
3. Compaction	<b>3. COMPACT</b>			3. <del>Sides</del>						
4. Inclusions	<b>4. 10% OF GRAVELS</b>			4. <del>Base</del>						
5. Horizon clarity	<b>5. GOOD</b>			5. <del>Orientation</del>						
6. Contamination risk	<b>6. LOW</b>			6. <del>Other comments</del>						
7. Methods and conditions	<b>7. TROWEL</b>			<b>Draw profile overleaf</b>						
8. Other comments										
Plan No: <b>GPS</b>	Section No: <b>184</b>	Lgth: <b>1.50m SLOT</b>	Width: <b>0.20m SLOT 0.38m ALL</b>	Thickness/Depth: <b>0.13m</b>						
<b>Stratigraphic Matrix</b>										
[ ]	[ ]	[ ]	[ <b>703</b> ]	[ ]	[ ]	[ ]	[ ]			
			This context	[ <b>10098</b> ]						
[ ]	[ ]	[ ]	[ ]	[ <b>10097</b> ]	[ ]	[ ]	[ ]			
<b>Earlier</b>	Covered by:	<b>Contemporary</b>	<b>Physical relationships</b>		<b>Later than</b>	Covers:				
	Filled by:		Feature Label:			Fill of: <b>10097</b>				
	Cut by:		Includes:			Cuts:				
	Butted by:		Same as:			Butts:				
Interpretation and discussion:			Internal <input checked="" type="checkbox"/>	External	Structural	Other				
UNIQUE										
FILL OF A CONSTRUCTION TRENCH/SLOT. NO FINDS.										
Provisional date: <b>ROMAN</b>										
Registered Artefacts: <input checked="" type="checkbox"/>			Finds							
Environmental Samples: <input checked="" type="checkbox"/>			Specify anything not below							
			None <input checked="" type="checkbox"/>	Pot <input type="checkbox"/>	Bone <input type="checkbox"/>	CBM <input type="checkbox"/>	Flint <input type="checkbox"/>	Metal <input type="checkbox"/>	Glass <input type="checkbox"/>	Wood <input type="checkbox"/>
Completed by:		Date:		Checked by:		Date:				



Context No. 10098

Sketch of Profile/Plan	
See To [10097]	

Levels		
OD Highest: /	OD Lowest: /	OD Others: /

Other Information
/

Site Book References	Photo (film and photo number)
/	Digital: 104-0863, 0864
	Black and White:
	Colour:

Checked interpretation:	Basic Interpretation:	Basic Process:

# CONTEXT RECORDING SHEET

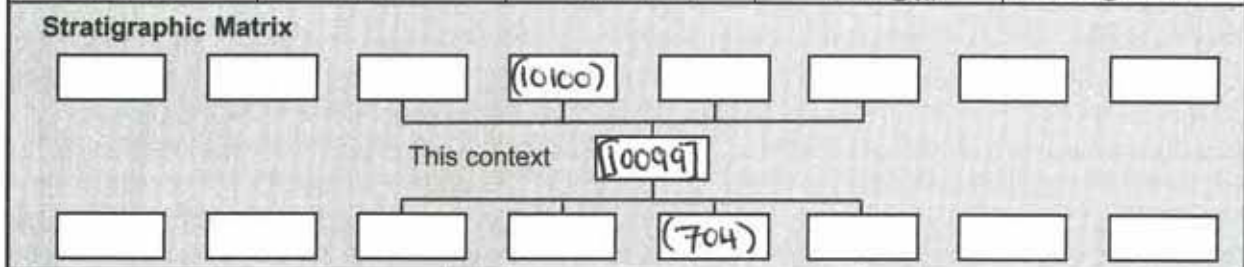
SITE CODE: <b>AERD IS</b>	Location: <b>AREA 7</b>	Grid Ref:	Type: <b>Cut</b>	Context No. <b>[10099]</b>
------------------------------	----------------------------	-----------	---------------------	-------------------------------

<b>DEPOSIT:</b> 1. Colour 2. Composition/Particle size 3. Compaction 4. Inclusions 5. Horizon clarity 6. Contamination risk 7. Methods and conditions 8. Other comments	<b>CUT:</b> 1. Shape in plan 2. Corners 3. Sides 4. Base 5. Orientation 6. Other comments Draw profile overleaf
---	--

**1. LINEAR - STRAIGHT**  
**2. N/A**  
**3. SHARP, ROUNDED - CONCAVE, SYMMETRICAL - MODERATE**  
**4. ROUNDED, ROUNDED - CONCAVE**  
**5. NORTH WEST - SOUTH EAST**

**6. Cut [10099] PART OF BEAM SLOT AT BACK OF BUILDING 1.**

Plan No: <b>GPS</b>	Section No: <b>186</b>	Lgth: <b>0.12m</b>	Width: <b>1.05m</b>	Thickness/Depth: <b>0.1m</b>
------------------------	---------------------------	-----------------------	------------------------	---------------------------------



<b>Earlier</b>	Covered by: <b>(703)</b>	<b>Contemporary</b>	<b>Physical relationships</b>	<b>Later than</b>	Covers:
	Filled by: <b>(10100)</b>		Feature Label:		Fill of:
	Cut by:		Includes:		Cuts: <b>(704)</b>
	Butted by:		Same as:		Butts:

<b>Interpretation and discussion:</b>	Internal	External	Structural	Other
---------------------------------------	----------	----------	------------	-------

**Cut [10099] IS PART OF BEAM SLOT BELONGING TO BUILDING 1, MORE SHALLOW THAN INNER BEAM SLOTS.**

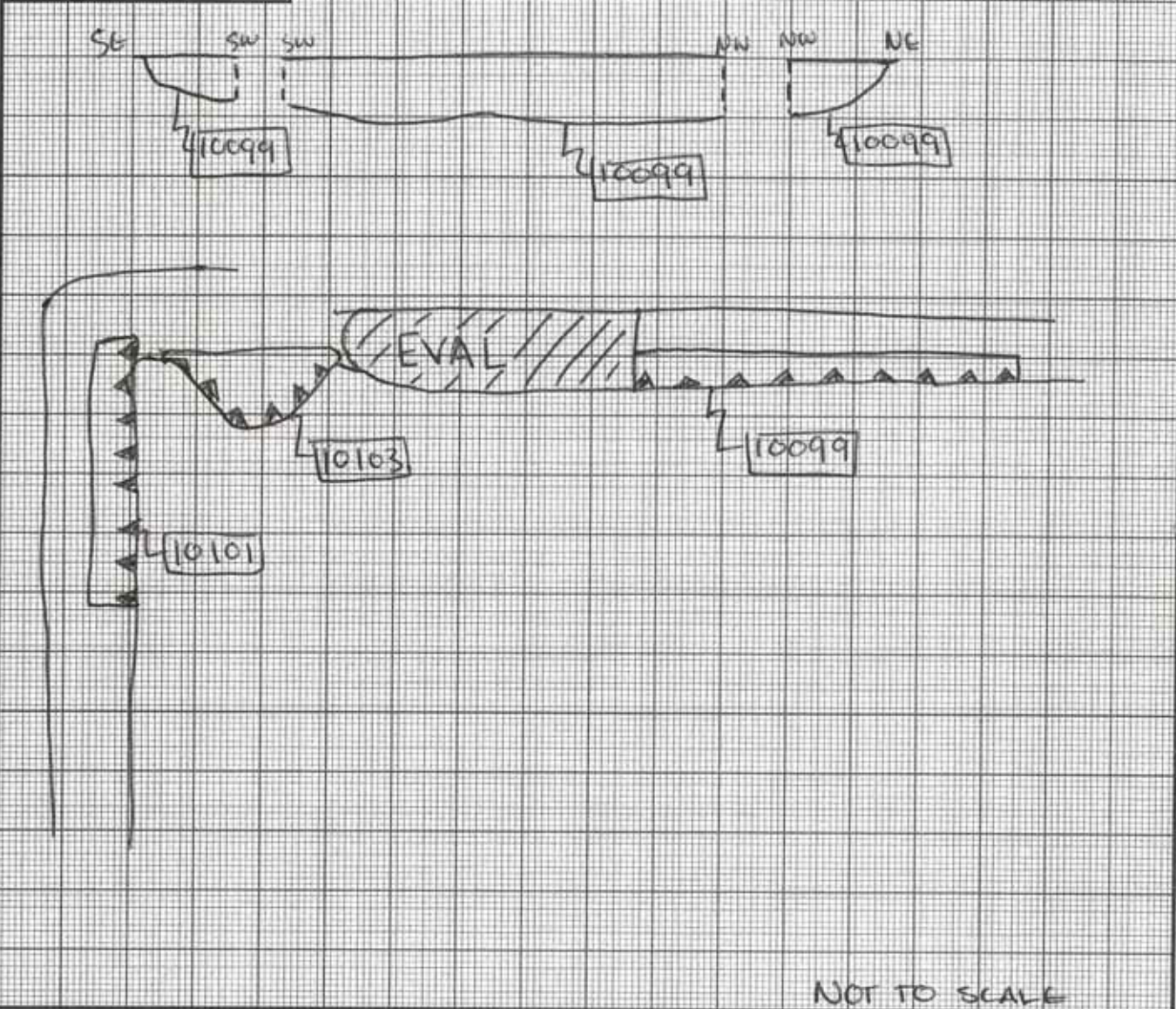
Provisional date: **ROMAN**

Registered Artefacts: _____	Finds
Environmental Samples: _____	Specify anything not below
	<input checked="" type="checkbox"/> None <input type="checkbox"/> Pot <input type="checkbox"/> Bone <input type="checkbox"/> CBM <input type="checkbox"/> Flint <input type="checkbox"/> Metal <input type="checkbox"/> Glass <input type="checkbox"/> Wood

Completed by: <b>VP</b>	Date: <b>11/11/15</b>	Checked by:	Date:
-------------------------	-----------------------	-------------	-------



Sketch of Profile/Plan



Levels

OD Highest: \_\_\_\_\_ OD Lowest: \_\_\_\_\_ OD Others: \_\_\_\_\_

Other Information

\_\_\_\_\_

Site Book References

\_\_\_\_\_

Photo (film and photo number)

Digital:

Black and White:

Colour:

Checked interpretation:

Basic Interpretation:

Basic Process:



# CONTEXT RECORDING SHEET

SITE CODE: <b>AERD 15</b>	Location: <b>AREA 7</b>	Grid Ref:	Type: <b>FILL</b>	Context No. <b>(10100)</b>
------------------------------	----------------------------	-----------	----------------------	-------------------------------

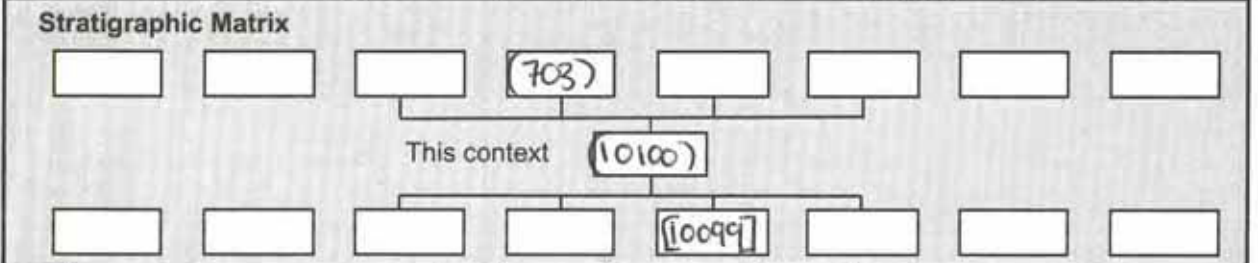
<b>DEPOSIT:</b> 1. Colour <u>1. LIGHT GREYISH BROWN</u> 2. Composition/Particle size <u>2. COARSE SAND</u> 3. Compaction <u>3. LOOSE</u> 4. Inclusions 5. Horizon clarity <u>4. 25% 3cm STONE, SUB-ROUNDED, POORLY SORTED</u> 6. Contamination risk 7. Methods and conditions 8. Other comments <u>5. GOOD</u>	<b>CUT:</b> 1. Shape in plan 2. Corners 3. Sides 4. Base 5. Orientation 6. Other comments Draw profile overleaf
--	--

6. LOW

7. TROWEL

8. FILL (10100) ALSO CONTAINED SMALL CHARCOAL FLAKES

Plan No: <b>GPS</b>	Section No: <b>186</b>	Lgth: <b>0.12m</b>	Width: <b>1.05m</b>	Thickness/Depth: <b>0.1m</b>
---------------------	------------------------	--------------------	---------------------	------------------------------



<b>Earlier</b>	Covered by: <b>(703)</b>	<b>Contemporary</b>	<b>Physical relationships</b>	<b>Later than</b>	Covers:
	Filled by:		Feature Label:		Fill of: <b>[10099]</b>
	Cut by:		Includes:		Cuts: <b>(704)</b>
	Butted by:		Same as:		Butts:

Interpretation and discussion:	Internal	External	Structural	Other
--------------------------------	----------	----------	------------	-------

FILL (10100) OF BEAM SLOT CUT [10099] CONTAINED SMALL CHARCOAL FLECKS. NO FINDS, NO ENVIRONMENTAL SAMPLE.

Provisional date: **ROMAN**

Registered Artefacts: <u>          </u>	Finds <input type="checkbox"/> Specify anything not below <input type="checkbox"/>
Environmental Samples: <u>          </u>	None <input checked="" type="checkbox"/> Pot <input type="checkbox"/> Bone <input type="checkbox"/> CBM <input type="checkbox"/> Flint <input type="checkbox"/> Metal <input type="checkbox"/> Glass <input type="checkbox"/> Wood <input type="checkbox"/>

Completed by: <b>VP</b>	Date: <b>12/11/15</b>	Checked by:	Date:
-------------------------	-----------------------	-------------	-------



Sketch of Profile/Plan

SEE CONTEXT SHEET  
10099

Levels

OD Highest: \_\_\_\_\_

OD Lowest: \_\_\_\_\_

OD Others \_\_\_\_\_

Other Information

\_\_\_\_\_

Site Book References

\_\_\_\_\_

Photo (film and photo number)

Digital: 104-0865

Black and White: \_\_\_\_\_

Colour: \_\_\_\_\_

Checked interpretation:

Basic Interpretation:

Basic Process:

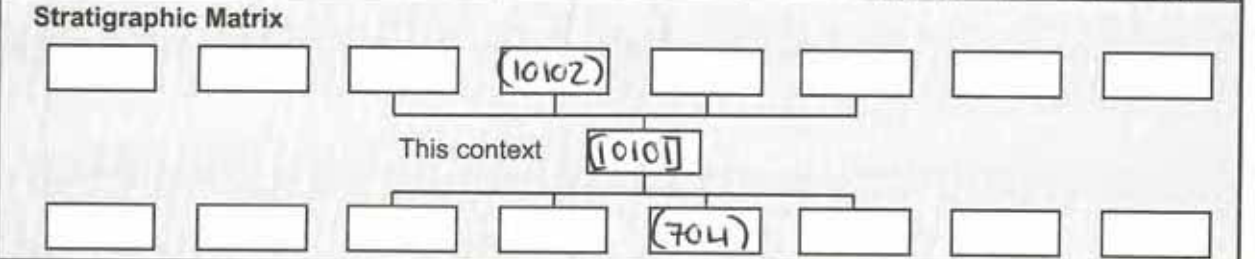
# CONTEXT RECORDING SHEET

SITE CODE: <b>AERD 15</b>	Location: <b>AREA 7</b>	Grid Ref:	Type: <b>Cut</b>	Context No. <b>[1010]</b>
------------------------------	----------------------------	-----------	---------------------	------------------------------

<b>DEPOSIT:</b>		<b>CUT:</b>
1. Colour	<b>1. LINEAR-STRAIGHT</b>	1. Shape in plan
2. Composition/Particle size	<b>2. N/A</b>	2. Corners
3. Compaction		3. Sides
4. Inclusions	<b>3. SHARP, ROUNDED-CONCAVE, SYMMETRICAL - VERTICAL</b>	4. Base
5. Horizon clarity		5. Orientation
6. Contamination risk	<b>4. ROUNDED, ROUNDED-CONCAVE</b>	6. Other comments
7. Methods and conditions		<b>Draw profile overleaf</b>
8. Other comments	<b>5. NORTH-EAST - SOUTH WEST</b>	

**6. CUT [1010] OF BEAM SLOT AT SOUTH WEST OF BUILDING 1**

Plan No: <b>GPS</b>	Section No: <b>187</b>	Lgth: <b>0.12m</b>	Width: <b>0.57m</b>	Thickness/ Depth: <b>0.10m</b>
------------------------	---------------------------	-----------------------	------------------------	--------------------------------------



<b>Earlier</b>	Covered by: <b>(703)</b>	<b>Contemporary</b>	<b>Physical relationships</b>	<b>Later than</b>	Covers:
	Filled by: <b>(10102)</b>		Feature Label:		Fill of:
	Cut by:		Includes:		Cuts: <b>(704)</b>
	Butted by:		Same as:		Butts:

**Interpretation and discussion:** Internal External Structural Other

**CUT [1010] IS A BEAM SLOT CUT AT SOUTH OF BUILDING 1. NO SIGN OF CONTINUING AROUND CORNER, BUT TERMINATING INSTEAD.**

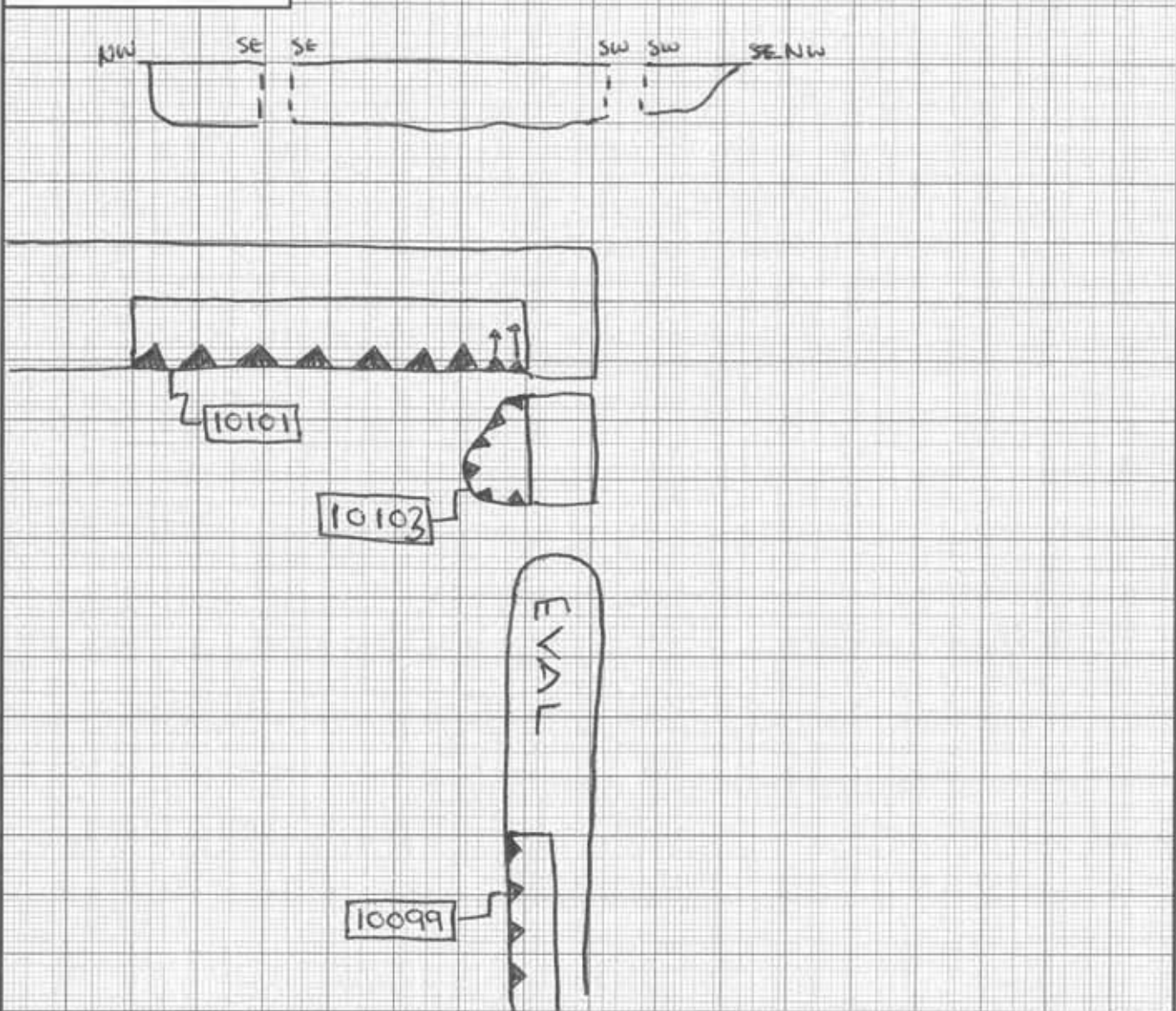
Provisional date: **ROMAN**

Registered Artefacts: _____	Finds: _____
Environmental Samples: _____	Specify anything not below: _____
	<input checked="" type="checkbox"/> None <input type="checkbox"/> Pot <input type="checkbox"/> Bone <input type="checkbox"/> CBM <input type="checkbox"/> Flint <input type="checkbox"/> Metal <input type="checkbox"/> Glass <input type="checkbox"/> Wood

Completed by: **VP**      Date: **12/11/15**      Checked by: \_\_\_\_\_      Date: \_\_\_\_\_



Sketch of Profile/Plan



Levels

OD Highest: _____	OD Lowest: _____	OD Others: _____
-------------------	------------------	------------------

Other Information

\_\_\_\_\_

Site Book References	Photo (film and photo number)
_____	Digital: 104 - 0886
	Black and White:
	Colour:

Checked interpretation:	Basic Interpretation:	Basic Process:

# CONTEXT RECORDING SHEET

SITE CODE: <b>AERD 15</b>	Location: <b>AREA 7</b>	Grid Ref:	Type: <b>FILL</b>	Context No. <b>(10102)</b>
------------------------------	----------------------------	-----------	----------------------	-------------------------------

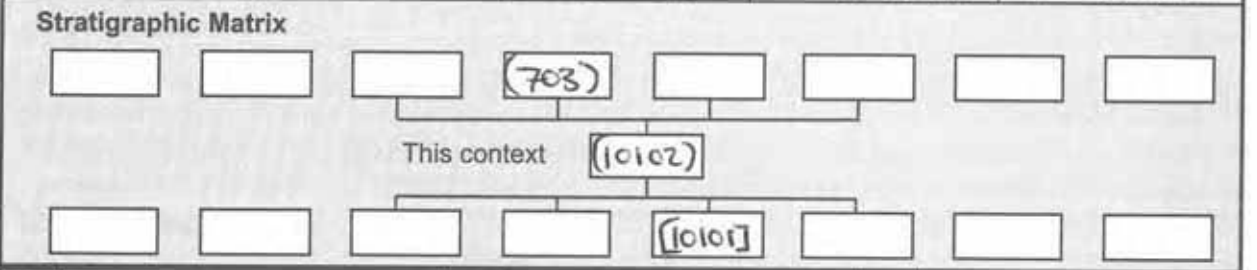
<b>DEPOSIT:</b> 1. Colour: <b>1. LIGHT GREYISH BROWN</b> 2. Composition/Particle size: <b>2. COARSE SAND</b> 3. Compaction: 4. Inclusions: <b>3. Loose</b> 5. Horizon clarity: 6. Contamination risk: <b>4. 15% 2cm STONE, SUB-ROUNDED, POORLY SORTED</b> 7. Methods and conditions: 8. Other comments: <b>5. GOOD</b>	<b>CUT:</b> 1. <input checked="" type="checkbox"/> Shape in plan 2. <input checked="" type="checkbox"/> Corners 3. <input checked="" type="checkbox"/> Sides 4. <input checked="" type="checkbox"/> Base 5. <input checked="" type="checkbox"/> Orientation 6. <input checked="" type="checkbox"/> Other comments Draw profile overleaf
--	--

**6. Low**

**7. TROWEL**

**8. FILL (10102) ALSO CONTAINED SOME CHARCOAL FLECKS**

Plan No: <b>GPS</b>	Section No: <b>187</b>	Lgth: <b>0.12m</b>	Width: <b>0.57m</b>	Thickness/Depth: <b>0.10m</b>
---------------------	------------------------	--------------------	---------------------	-------------------------------



<b>Earlier</b>	Covered by: <b>(703)</b>	<b>Contemporary</b>	<b>Physical relationships</b>	<b>Later than</b>	Covers: <b>(704)</b>
	Filled by:		Feature Label:		Fill of: <b>(10101)</b>
	Cut by:		Includes:		Cuts:
	Butted by:		Same as:		Butts:

<b>Interpretation and discussion:</b>	Internal	External	Structural	Other
---------------------------------------	----------	----------	------------	-------

**FILL (10102) HAD SOME SMALL CHARCOAL FLECKS. NO FINDS, NO ENVIRONMENTAL SAMPLE TAKEN.**

Provisional date: **ROMAN**

Registered Artefacts: _____	Finds
Environmental Samples: _____	Specify anything not below
	<input checked="" type="checkbox"/> None <input type="checkbox"/> Pot <input type="checkbox"/> Bone <input type="checkbox"/> CBM <input type="checkbox"/> Flint <input type="checkbox"/> Metal <input type="checkbox"/> Glass <input type="checkbox"/> Wood

Completed by: <b>VP</b>	Date: <b>12/11/15</b>	Checked by:	Date:
-------------------------	-----------------------	-------------	-------



Context No. (10102)

Sketch of Profile/Plan

SEE

CONTEXT  
SHEET

10101

Levels

OD Highest: /

OD Lowest: /

OD Others: /

Other Information

/

Site Book References

/

Photo (film and photo number)

Digital: 104-0866

Black and White:

Colour:

Checked interpretation:

Basic Interpretation:

Basic Process:

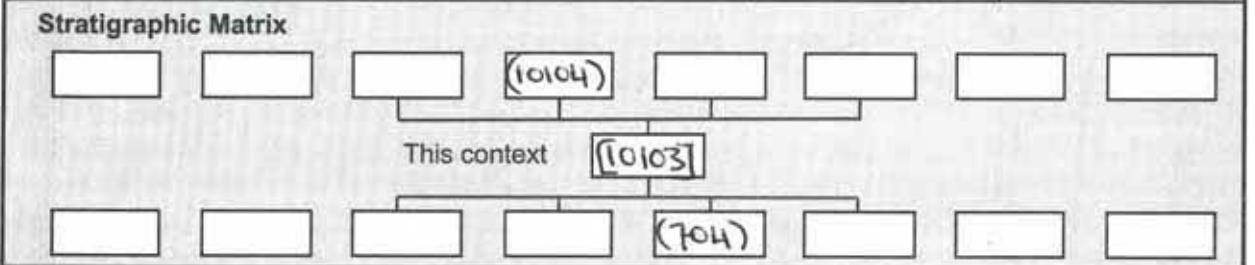
# CONTEXT RECORDING SHEET

SITE CODE: <b>AERD 15</b>	Location: <b>AREA 7</b>	Grid Ref:	Type: <b>CUT</b>	Context No. <b>[10103]</b>
------------------------------	----------------------------	-----------	---------------------	-------------------------------

<b>DEPOSIT:</b>		<b>CUT:</b>
1. Colour	<b>1. SUB-CIRCULAR</b>	1. Shape in plan
2. Composition/Particle size	<b>2. N/A</b>	2. Corners
3. Compaction	<b>3. ROUNDED, ROUNDED-CONCAVE, ASSYMMETRICAL - VERTICAL AT SE, MODERATE AT NW.</b>	3. Sides
4. Inclusions		4. Base
5. Horizon clarity	<b>4. SHARP AT SE, ROUNDED AT NW, TAPERED-BLUNT POINT</b>	5. Orientation
6. Contamination risk		6. Other comments
7. Methods and conditions	<b>5. SOUTH EAST - NORTH WEST</b>	<b>Draw profile overleaf</b>
8. Other comments		

**6. CUT [10103] OF POST-HOLE IS BETWEEN TWO TERMINATING BEAM SLOTS.**

Plan No: <b>GPS</b>	Section No: <b>188</b>	Lgth: <b>0.22m</b>	Width: <b>0.27m</b>	Thickness/Depth: <b>90mm</b>
------------------------	---------------------------	-----------------------	------------------------	---------------------------------



<b>Earlier</b>	Covered by: <b>(703)</b>	<b>Contemporary</b>	<b>Physical relationships</b>	<b>Later than</b>	Covers:
	Filled by: <b>(10104)</b>		Feature Label:		Fill of:
	Cut by:		Includes:		Cuts: <b>(704)</b>
	Butted by:		Same as:		Butts:

Interpretation and discussion:	Internal	External	Structural	Other
--------------------------------	----------	----------	------------	-------

**[CUT [10103] OF POST HOLE IS BETWEEN TWO TERMINATING BEAM SLOTS AT SOUTH OF BUILDING 1.**

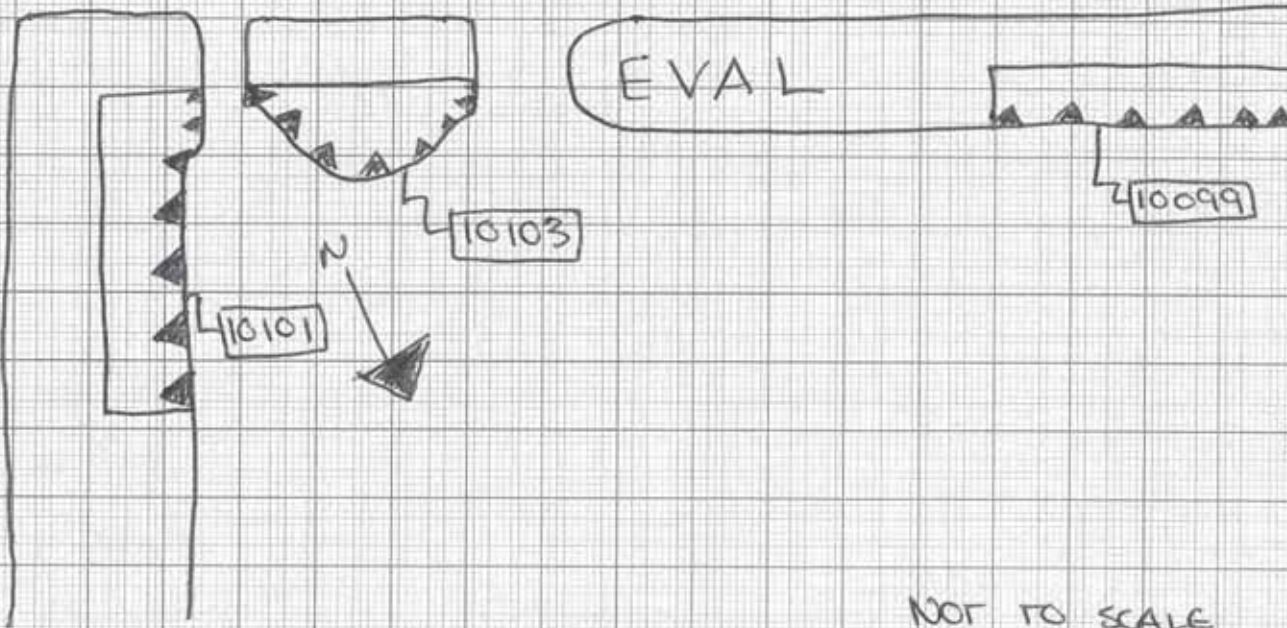
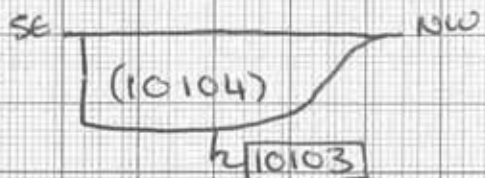
Provisional date: **ROMAN**

Registered Artefacts: _____	Finds																
Environmental Samples: _____	Specify anything not below																
	<table style="width: 100%; border: none;"> <tr> <td>None</td><td>Pot</td><td>Bone</td><td>CBM</td><td>Flint</td><td>Metal</td><td>Glass</td><td>Wood</td> </tr> <tr> <td><input checked="" type="checkbox"/></td><td><input type="checkbox"/></td><td><input type="checkbox"/></td><td><input type="checkbox"/></td><td><input type="checkbox"/></td><td><input type="checkbox"/></td><td><input type="checkbox"/></td><td><input type="checkbox"/></td> </tr> </table>	None	Pot	Bone	CBM	Flint	Metal	Glass	Wood	<input checked="" type="checkbox"/>	<input type="checkbox"/>	<input type="checkbox"/>	<input type="checkbox"/>	<input type="checkbox"/>	<input type="checkbox"/>	<input type="checkbox"/>	<input type="checkbox"/>
None	Pot	Bone	CBM	Flint	Metal	Glass	Wood										
<input checked="" type="checkbox"/>	<input type="checkbox"/>	<input type="checkbox"/>	<input type="checkbox"/>	<input type="checkbox"/>	<input type="checkbox"/>	<input type="checkbox"/>	<input type="checkbox"/>										

Completed by: <b>VP</b>	Date: <b>12/11/15</b>	Checked by:	Date:
-------------------------	-----------------------	-------------	-------



Sketch of Profile/Plan



Levels

OD Highest: \_\_\_\_\_

OD Lowest: \_\_\_\_\_

OD Others: \_\_\_\_\_

Other Information

\_\_\_\_\_

Site Book References

\_\_\_\_\_

Photo (film and photo number)

Digital: 104-0867

Black and White:

Colour:

Checked interpretation:

Basic Interpretation:

Basic Process:

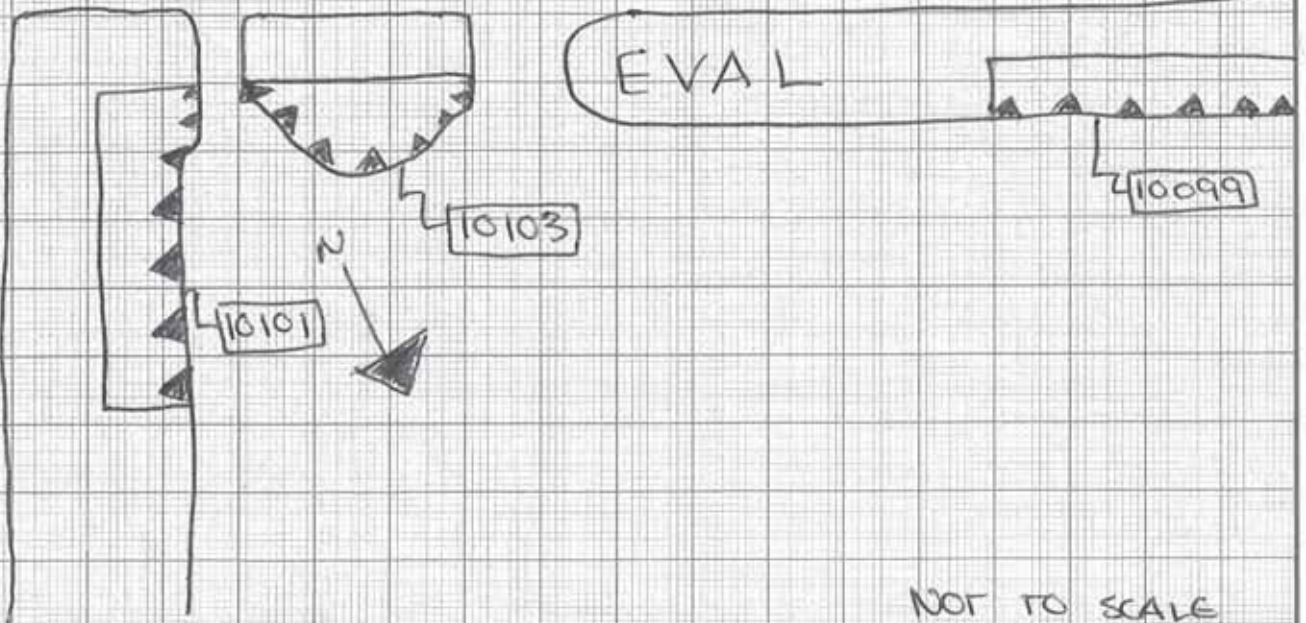
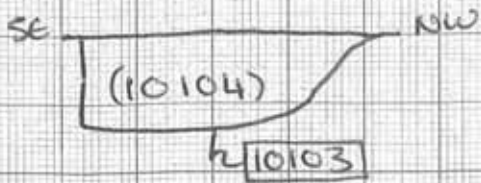


# CONTEXT RECORDING SHEET

SITE CODE: <b>AERD 15</b>	Location: <b>AREA 7</b>	Grid Ref:	Type: <b>CUT</b>	Context No. <b>[10103]</b>						
DEPOSIT:			CUT:							
1. Colour			1. Shape in plan							
2. Composition/Particle size <b>2. N/A</b>			2. Corners							
3. Compaction			3. Sides							
4. Inclusions			4. Base							
5. Horizon clarity			5. Orientation							
6. Contamination risk			6. Other comments							
7. Methods and conditions			Draw profile overleaf							
8. Other comments										
<b>1. SUB-CIRCULAR</b> <b>2. N/A</b> <b>3. ROUNDED, ROUNDED-CONCAVE, ASYMMETRICAL - VERTICAL AT SE, MODERATE AT NW.</b> <b>4. SHARP AT SE, ROUNDED AT NW, TAPERED-BLUNT POINT</b> <b>5. SOUTH-EAST-NORTH WEST</b>										
<b>6. CUT [10103] OF POST-HOLE IS BETWEEN TWO TERMINATING BEAM SLOTS.</b>										
Plan No: <b>GPS</b>	Section No: <b>188</b>	Lgth: <b>0.22m</b>	Width: <b>0.27m</b>	Thickness/Depth: <b>90mm</b>						
Stratigraphic Matrix										
<div style="display: flex; justify-content: space-around; align-items: center;"> <div style="border: 1px solid black; width: 40px; height: 20px; margin: 5px;"></div> <div style="border: 1px solid black; width: 40px; height: 20px; margin: 5px;"></div> <div style="border: 1px solid black; width: 40px; height: 20px; margin: 5px;"></div> <div style="border: 1px solid black; width: 40px; height: 20px; margin: 5px; text-align: center;"><b>[10104]</b></div> <div style="border: 1px solid black; width: 40px; height: 20px; margin: 5px;"></div> <div style="border: 1px solid black; width: 40px; height: 20px; margin: 5px;"></div> <div style="border: 1px solid black; width: 40px; height: 20px; margin: 5px;"></div> <div style="border: 1px solid black; width: 40px; height: 20px; margin: 5px;"></div> </div> <p style="text-align: center; margin: 5px 0;">This context <span style="border: 1px solid black; padding: 2px;"><b>[10103]</b></span></p> <div style="display: flex; justify-content: space-around; align-items: center;"> <div style="border: 1px solid black; width: 40px; height: 20px; margin: 5px;"></div> <div style="border: 1px solid black; width: 40px; height: 20px; margin: 5px;"></div> <div style="border: 1px solid black; width: 40px; height: 20px; margin: 5px;"></div> <div style="border: 1px solid black; width: 40px; height: 20px; margin: 5px;"></div> <div style="border: 1px solid black; width: 40px; height: 20px; margin: 5px; text-align: center;"><b>(704)</b></div> <div style="border: 1px solid black; width: 40px; height: 20px; margin: 5px;"></div> <div style="border: 1px solid black; width: 40px; height: 20px; margin: 5px;"></div> <div style="border: 1px solid black; width: 40px; height: 20px; margin: 5px;"></div> </div>										
Earlier	Covered by: <b>(703)</b>	Contemporary	Physical relationships		Covers:					
	Filled by: <b>(10104)</b>		Feature Label:		Fill of:					
	Cut by:		Includes:		Cuts: <b>(704)</b>					
	Butted by:		Same as:		Butts:					
Interpretation and discussion:			Internal	External	Structural	Other				
<b>[CUT [10103] OF POST HOLE IS BETWEEN TWO TERMINATING BEAM SLOTS. AT SOUTH OF BUILDING 1.</b>										
Provisional date: <b>ROMAN</b>										
Registered Artefacts:			Finds <input type="text"/> Specify anything not below							
Environmental Samples:			None	Pot	Bone	CBM	Flint	Metal	Glass	Wood
			<input checked="" type="checkbox"/>	<input type="checkbox"/>	<input type="checkbox"/>	<input type="checkbox"/>	<input type="checkbox"/>	<input type="checkbox"/>	<input type="checkbox"/>	<input type="checkbox"/>
Completed by: <b>VP</b>			Date: <b>12/11/15</b>		Checked by:		Date:			



Sketch of Profile/Plan



Levels

OD Highest: \_\_\_\_\_

OD Lowest: \_\_\_\_\_

OD Others \_\_\_\_\_

Other Information

\_\_\_\_\_

Site Book References

\_\_\_\_\_

Photo (film and photo number)

Digital: 104-0867

Black and White:

Colour:

Checked interpretation:

Basic Interpretation:

Basic Process:

# CONTEXT RECORDING SHEET

SITE CODE: <b>AERD 15</b>	Location: <b>AREA 7</b>	Grid Ref:	Type: <b>FILL</b>	Context No. <b>(10104)</b>
------------------------------	----------------------------	-----------	----------------------	-------------------------------

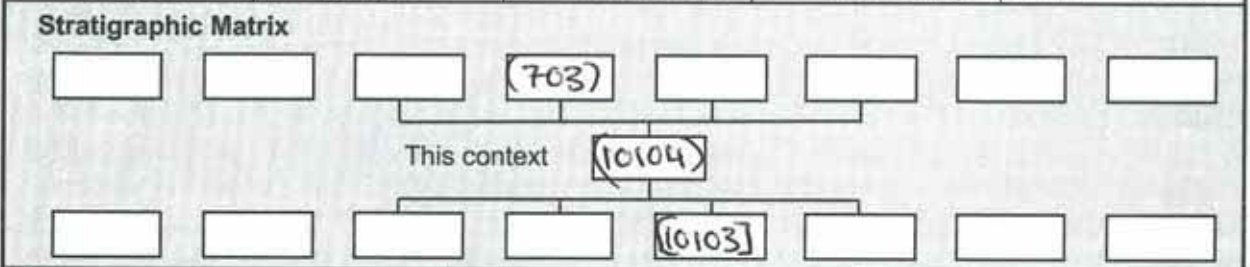
<b>DEPOSIT:</b>	<b>CUT:</b>
1. Colour <b>1. LIGHT ORANGE BROWN</b>	1. Shape in plan
2. Composition/Particle size <b>2. COARSE SAND</b>	2. Corners
3. Compaction <b>3. LOOSE</b>	3. Sides
4. Inclusions <b>4. 10% 2cm STONE, SUB-ROUNDED, POORLY SORTED</b>	4. Base
5. Horizon clarity	5. Orientation
6. Contamination risk	6. Other comments
7. Methods and conditions <b>5. GOOD</b>	<b>Draw profile overleaf</b>
8. Other comments	

**6. Low**

**7. TROWEL**

**8. FILL (10104) ALSO CONTAINED CHARCOAL FLECKS**

Plan No: <b>GPS</b>	Section No: <b>188</b>	Lgth: <b>0.22m</b>	Width: <b>0.27m</b>	Thickness/Depth: <b>90mm</b>
------------------------	---------------------------	-----------------------	------------------------	---------------------------------



<b>Earlier</b>	Covered by: <b>(703)</b>	<b>Contemporary</b>	<b>Physical relationships</b>	<b>Later than</b>	Covers: <b>(704)</b>
	Filled by:		Feature Label:		Fill of: <b>[10103]</b>
	Cut by:		Includes:		Cuts:
	Butted by:		Same as:		Butts:

<b>Interpretation and discussion:</b>	Internal	External	Structural	Other
---------------------------------------	----------	----------	------------	-------

**FILL (10104) OF POST-HOLE CUT (10103) CONTAINED SMALL CHARCOAL FLECKS, COVERING NATURAL THAT IS MORE SANDY THAN GRAVEL.**

Provisional date: **ROMAN**

Registered Artefacts: _____	Finds
Environmental Samples: _____	Specify anything not below
	<input type="checkbox"/> None <input type="checkbox"/> Pot <input type="checkbox"/> Bone <input type="checkbox"/> CBM <input type="checkbox"/> Flint <input type="checkbox"/> Metal <input type="checkbox"/> Glass <input type="checkbox"/> Wood

Completed by: <b>VP</b>	Date: <b>12/11/15</b>	Checked by:	Date:
-------------------------	-----------------------	-------------	-------



Sketch of Profile/Plan

SEE CONTEXT SHEET  
10103

Levels

OD Highest: 

OD Lowest: 

OD Others 

Other Information



Site Book References



Photo (film and photo number)

Digital: 104-0867

Black and White:

Colour:-

Checked interpretation:

Basic Interpretation:

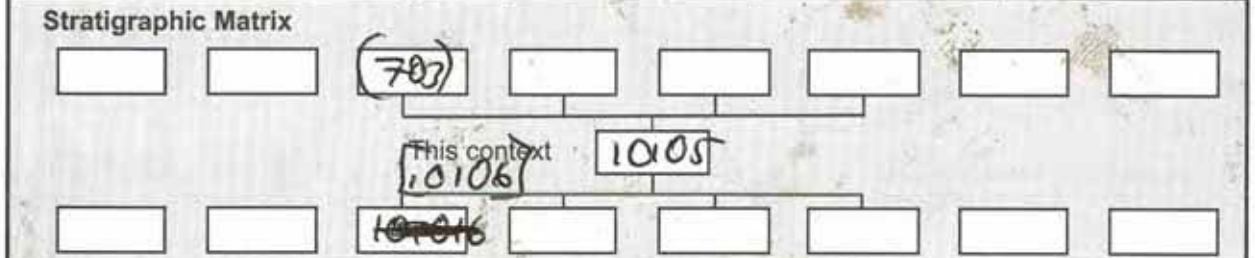
Basic Process:

# CONTEXT RECORDING SHEET

SITE CODE: <b>HERD 15</b>	Location:	Grid Ref:	Type: <b>Fill</b>
			Context No. <b>(10105)</b>

<b>DEPOSIT:</b> 1. Colour: <b>1. light brown / greyish</b> 2. Composition/Particle size: <b>2. silty sandy clay</b> 3. Compaction: <b>3. compacted</b> 4. Inclusions: <b>4. occasional pebbles</b> 5. Horizon clarity: <b>5. clear</b> 6. Contamination risk: <b>6. low</b> 7. Methods and conditions: <b>7. trowel + shovel</b> 8. Other comments:	<b>CUT:</b> 1. Shape in plan 2. Corners 3. Sides 4. Base 5. Orientation 6. Other comments Draw profile overleaf
---	--

Plan No: <b>GP</b>	Section No: <b>185</b>	Lgth: <b>1m slot</b>	Width: <b>0.30m</b>	Thickness/Depth: <b>0.22m</b>
--------------------	------------------------	----------------------	---------------------	-------------------------------



<b>Earlier</b>	Covered by: <b>(703)</b>	<b>Contemporary</b>	<b>Physical relationships</b>	<b>Later than</b>	Covers:
	Filled by:		Feature Label:		Fill of: <b>[10106]</b>
	Cut by:		Includes:		Cuts:
	Butted by:		Same as:		Butts:

**Interpretation and discussion:**

This is a fill of a feature. I don't think it's a terminus. It is much deeper and a different fill than (10074) less stone more silty. Feature was not identified as earthen trench was in the way

Provisional date: **?**

Registered Artefacts:	Finds: <input type="checkbox"/> None <input checked="" type="checkbox"/> Pot <input type="checkbox"/> Bone <input type="checkbox"/> CBM <input type="checkbox"/> Flint <input type="checkbox"/> Metal <input type="checkbox"/> Glass <input type="checkbox"/> Wood
Environmental Samples:	Specify anything not below: <input type="text"/>

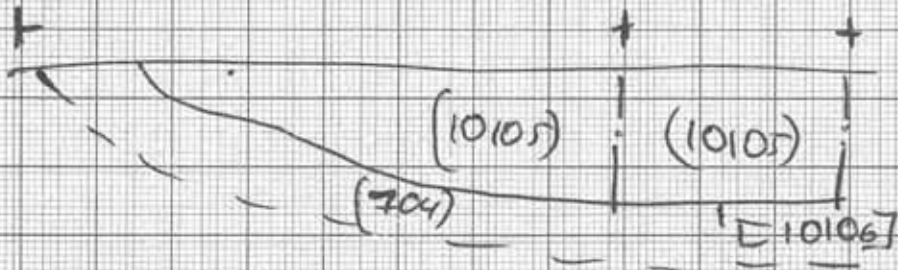
Completed by: **A** Date: **11/11/15** Checked by: \_\_\_\_\_ Date: \_\_\_\_\_



Context No.

(10105)

Sketch of Profile/Plan



Levels

OD Highest:

OD Lowest:

OD Others

Other Information

Site Book References

Photo (film and photo number)

Digital: 104-0868

Black and White:

Colour:

Checked interpretation:

Basic Interpretation:

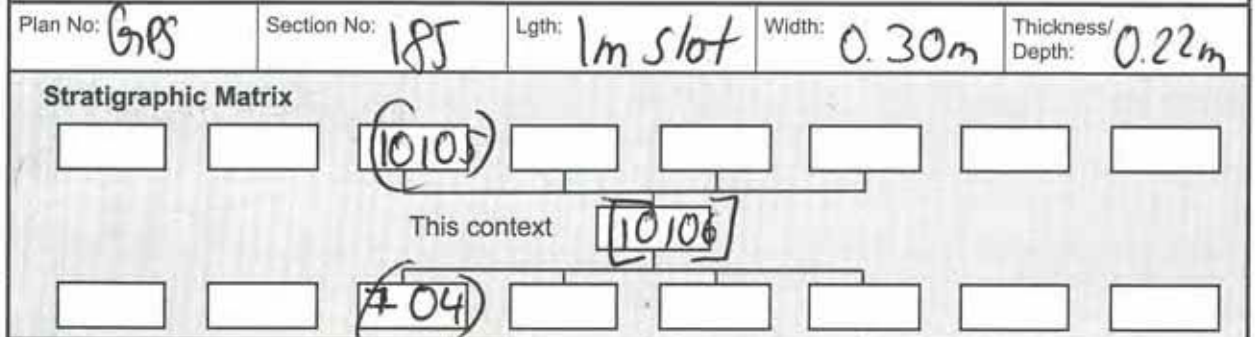
Basic Process:

# CONTEXT RECORDING SHEET

SITE CODE: <b>AERD15</b>	Location:	Grid Ref:	Type: <b>Cut</b>	Context No. <b>[10106]</b>
-----------------------------	-----------	-----------	------------------	-------------------------------

<b>DEPOSIT:</b> 1. Colour 2. Composition/Particle size 3. Compaction 4. Inclusions 5. Horizon clarity 6. Contamination risk 7. Methods and conditions 8. Other comments	1. <b> Oval long shape</b> 2. <b> Round</b> 3. <b> moderate sloping edges</b> 4. <b> concaved</b> 5. <b> /</b> 6. <b> /</b>	<b>CUT:</b> 1. Shape in plan 2. Corners 3. Sides 4. Base 5. Orientation 6. Other comments <b>Draw profile overleaf</b>
---	--	---

Plan No: <b>GR8</b>	Section No: <b>185</b>	Lgth: <b>1m slot</b>	Width: <b>0.30m</b>	Thickness/Depth: <b>0.22m</b>
---------------------	------------------------	----------------------	---------------------	-------------------------------



<b>Earlier</b>	Covered by:	<b>Contemporary</b>	<b>Physical relationships</b>		<b>Later than</b>	Covers:
	Filled by: <b>(10105)</b>		Feature Label:			Fill of:
	Cut by:		Includes:			Cuts: <b>(704)</b>
	Butted by:		Same as:			Butts:

**Interpretation and discussion:**

	Internal	External	Structural	Other
--	----------	----------	------------	-------

**This is the cut of a feature of uncertain date. It appeared to go off the main post trench and appeared to be a terminal, but it has different fill and different depth. It is not related. Filled by (10105) had no finds.**


Provisional date: **?**

Registered Artefacts:	Finds Specify anything not below																
Environmental Samples:	<table style="width: 100%; border-collapse: collapse;"> <tr> <td>None</td><td>Pot</td><td>Bone</td><td>CBM</td><td>Flint</td><td>Metal</td><td>Glass</td><td>Wood</td> </tr> <tr> <td><input type="checkbox"/></td><td><input type="checkbox"/></td><td><input type="checkbox"/></td><td><input type="checkbox"/></td><td><input type="checkbox"/></td><td><input type="checkbox"/></td><td><input type="checkbox"/></td><td><input type="checkbox"/></td> </tr> </table>	None	Pot	Bone	CBM	Flint	Metal	Glass	Wood	<input type="checkbox"/>	<input type="checkbox"/>	<input type="checkbox"/>	<input type="checkbox"/>	<input type="checkbox"/>	<input type="checkbox"/>	<input type="checkbox"/>	<input type="checkbox"/>
None	Pot	Bone	CBM	Flint	Metal	Glass	Wood										
<input type="checkbox"/>	<input type="checkbox"/>	<input type="checkbox"/>	<input type="checkbox"/>	<input type="checkbox"/>	<input type="checkbox"/>	<input type="checkbox"/>	<input type="checkbox"/>										
Completed by: <b>[Signature]</b>	Date: <b>11/11/15</b>	Checked by:	Date:														



Context No. 10106

Sketch of Profile/Plan



Levels

OD Highest:                      OD Lowest:                      OD Others

Other Information  
When digging it out 100% we might be able to see its purpose or relationship.

Site Book References                      Photo (film and photo number)  
Digital: 104-0868  
Black and White:  
Colour:

Checked interpretation:                      Basic Interpretation:                      Basic Process:



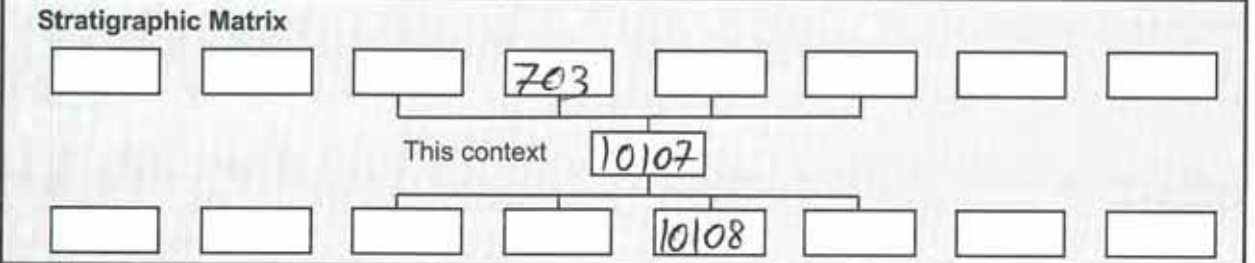
# CONTEXT RECORDING SHEET

SITE CODE: <i>AERN15</i>	Location: <i>AR7</i>	Grid Ref:	Type: <i>FILL</i>	Context No. <i>10107</i>
-----------------------------	-------------------------	-----------	----------------------	-----------------------------

<b>DEPOSIT:</b> 1. Colour _____ 2. Composition/Particle size _____ 3. Compaction _____ 4. Inclusions _____ 5. Horizon clarity _____ 6. Contamination risk _____ 7. Methods and conditions _____ 8. Other comments _____	<b>CUT:</b> 1. Shape in plan _____ 2. Corners _____ 3. Sides _____ 4. Base _____ 5. Orientation _____ 6. Other comments _____ Draw profile overleaf
---	--

*SEE (10080)*

Plan No: <i>GPS</i>	Section No: <i>190</i>	Lgth: <i>0.2m</i>	Width:	Thickness/ Depth: <i>0.15</i>
------------------------	---------------------------	----------------------	--------	-------------------------------------



<b>Earlier</b>	Covered by: <i>703</i>	<b>Contemporary</b>	<b>Physical relationships</b>	<b>Later than</b>	Covers:
	Filled by:		Feature Label:		Fill of: <i>10108</i>
	Cut by:		Includes:		Cuts:
	Butted by:		Same as:		Butts:

<b>Interpretation and discussion:</b>	Internal <input checked="" type="checkbox"/>	External	Structural	Other
---------------------------------------	---	----------	------------	-------

*SEE (10080)*

Provisional date: <i>UD/RS?</i>	<b>Registered Artefacts:</b>
<b>Environmental Samples:</b>	<b>Finds</b> Specify anything not below _____ None <input checked="" type="checkbox"/> Pot <input type="checkbox"/> Bone <input type="checkbox"/> CBM <input type="checkbox"/> Flint <input type="checkbox"/> Metal <input type="checkbox"/> Glass <input type="checkbox"/> Wood <input type="checkbox"/>
Completed by: <i>ML-J</i>	Date: <i>11/11/15</i> Checked by: _____ Date: _____



Context No. 10108

Sketch of Profile/Plan

SEE (10084)  
FOR SECTION  
(10085)  
FOR PLAN

Levels

OD Highest:

OD Lowest:

OD Others

Other Information

Site Book References

Photo (film and photo number)

Digital: 104-0880

Black and White:

Colour:

Checked interpretation:

Basic Interpretation:

Basic Process:

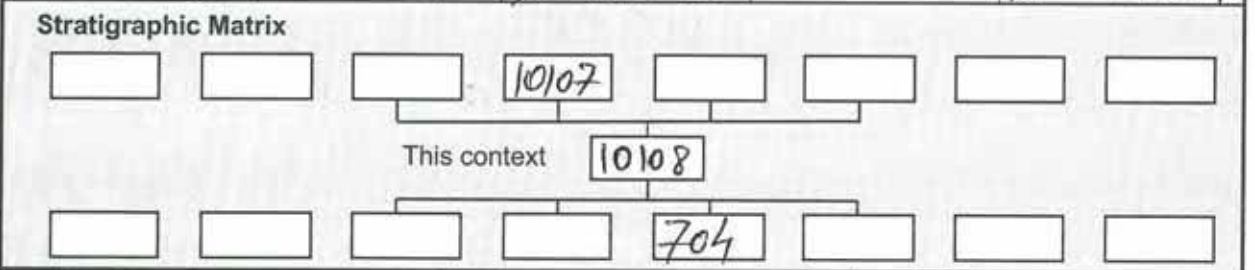
# CONTEXT RECORDING SHEET

SITE CODE: <i>AEPD15</i>	Location: <i>Ar. 7</i>	Grid Ref:	Type: <i>CUT</i>	Context No. <i>10108</i>
-----------------------------	---------------------------	-----------	---------------------	-----------------------------

<b>DEPOSIT:</b> 1. Colour _____ 2. Composition/Particle size _____ 3. Compaction _____ 4. Inclusions _____ 5. Horizon clarity _____ 6. Contamination risk _____ 7. Methods and conditions _____ 8. Other comments _____	<b>CUT:</b> 1. Shape in plan _____ 2. Corners _____ 3. Sides _____ 4. Base _____ 5. Orientation _____ 6. Other comments _____ Draw profile overleaf
---	--

*SEE* *10095*  
*10081*

Plan No: <i>GPS</i>	Section No: <i>190</i>	Lgth: <i>Ø 0.2 m</i>	Width:	Thickness/ Depth: <i>0.15 m</i>
------------------------	---------------------------	-------------------------	--------	---------------------------------------



<b>Earlier</b>	Covered by:	<b>Contemporary</b>	<b>Physical relationships</b>	<b>Later than</b>	Covers:
	Filled by: <i>10107</i>		Feature Label:		Fill of:
	Cut by:		Includes:		Cuts: <i>704</i>
	Butted by:		Same as:		Butts: <i>10085</i>

<b>Interpretation and discussion:</b>	Internal	External	Structural <i>X</i>	Other
<i>SEE</i> <span style="border: 1px solid black; padding: 5px;"><i>10081</i></span>				

Provisional date: <i>UK/EB?</i>	
Registered Artefacts: <i>/</i>	<b>Finds</b> Specify anything not below <span style="border: 1px solid black; display: inline-block; width: 50px; height: 15px;"></span> None <input checked="" type="checkbox"/> Pot <input type="checkbox"/> Bone <input type="checkbox"/> CBM <input type="checkbox"/> Flint <input type="checkbox"/> Metal <input type="checkbox"/> Glass <input type="checkbox"/> Wood <input type="checkbox"/>
Environmental Samples: <i>/</i>	
Completed by: <i>MLJ</i>	Date: <i>11/11/15</i> Checked by: _____ Date: _____



Context No. 10/08

Sketch of Profile/Plan

SEE (10084)  
FOR SECTION  
[10085]  
FOR PLAN

Levels

OD Highest:

OD Lowest:

OD Others

Other Information

Site Book References

Photo (film and photo number)

Digital: 104-0880

Black and White:

Colour:

Checked interpretation:

Basic Interpretation:

Basic Process:

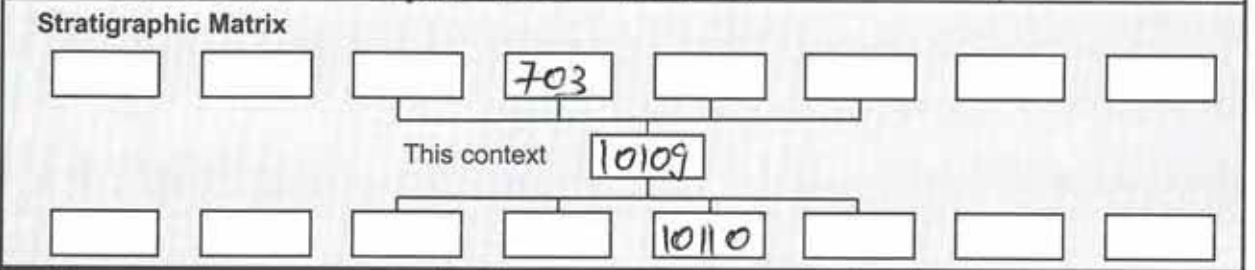
# CONTEXT RECORDING SHEET

SITE CODE: <i>AEPD 15</i>	Location: <i>AR.7</i>	Grid Ref:	Type: <i>FILL</i>	Context No. <i>10109</i>
------------------------------	--------------------------	-----------	----------------------	-----------------------------

<b>DEPOSIT:</b> 1. Colour _____ 2. Composition/Particle size _____ 3. Compaction _____ 4. Inclusions _____ 5. Horizon clarity _____ 6. Contamination risk _____ 7. Methods and conditions _____ 8. Other comments _____	<b>CUT:</b> 1. Shape in plan _____ 2. Corners _____ 3. Sides _____ 4. Base _____ 5. Orientation _____ 6. Other comments _____ Draw profile overleaf
---	--

*SEE (10080)*

Plan No: <i>GPS</i>	Section No: <i>190</i>	Length: <i>0.2m</i>	Width:	Thickness/Depth: <i>0.2m</i>
------------------------	---------------------------	------------------------	--------	---------------------------------



<b>Earlier</b>	Covered by: <i>703</i>	<b>Contemporary</b>	<b>Physical relationships</b>	<b>Later than</b>	Covers:
	Filled by:		Feature Label:		Fill of: <i>10110</i>
	Cut by:		Includes:		Cuts:
	Butted by:		Same as:		Butts:


<b>Interpretation and discussion:</b>	Internal <input checked="" type="checkbox"/>	External	Structural	Other
<i>SEE (10080)</i>				

Provisional date: <i>UB/RS?</i>			
Registered Artefacts: <i>/</i>	Finds Specify anything not below <input style="width: 50px;" type="text"/>		
Environmental Samples: <i>/</i>	None <input checked="" type="checkbox"/> Pot <input type="checkbox"/> Bone <input type="checkbox"/> CBM <input type="checkbox"/> Flint <input type="checkbox"/> Metal <input type="checkbox"/> Glass <input type="checkbox"/> Wood <input type="checkbox"/>		
Completed by: <i>MLJ</i>	Date: <i>11/11/15</i>	Checked by:	Date:



Context No. 10109

Sketch of Profile/Plan



Levels

OD Highest:                      OD Lowest:                      OD Others

Other Information

Site Book References

Photo (film and photo number)  
Digital: 104-0880  
Black and White:  
Colour:

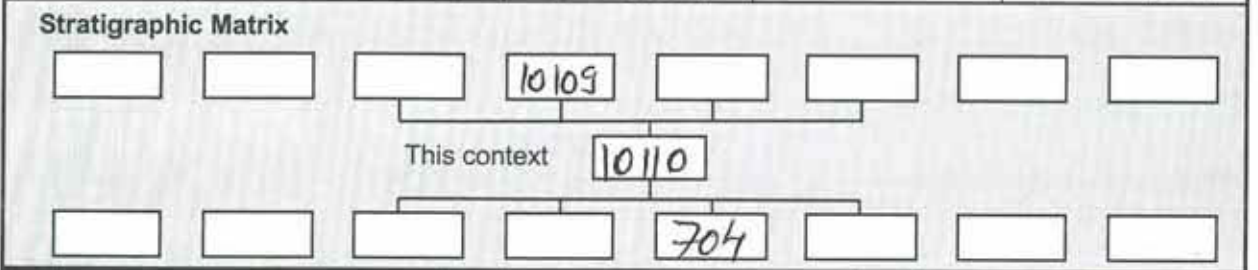
Checked interpretation:                      Basic Interpretation:                      Basic Process:

# CONTEXT RECORDING SHEET

SITE CODE: <i>AERD</i>	Location: <i>AR 7</i>	Grid Ref:	Type: <i>CUT</i>	Context No. <i>10110</i>
---------------------------	--------------------------	-----------	---------------------	-----------------------------

<b>DEPOSIT:</b> 1. Colour 2. Composition/Particle size 3. Compaction 4. Inclusions 5. Horizon clarity 6. Contamination risk 7. Methods and conditions 8. Other comments	<b>CUT:</b> 1. Shape in plan 2. Corners 3. Sides 4. Base 5. Orientation 6. Other comments Draw profile overleaf
<i>SEE [10081]</i>	

Plan No: <i>GAS</i>	Section No: <i>180</i>	Lgth: <i>0.2m</i>	Width:	Thickness/Depth: <i>0.2m</i>
---------------------	------------------------	-------------------	--------	------------------------------



<b>Earlier</b>	Covered by:	<b>Contemporary</b>	<b>Physical relationships</b>	<b>Later than</b>	Covers:
	Filled by: <i>10109</i>		Feature Label:		Fill of:
	Cut by:		Includes:		Cuts: <i>704</i>
	Butted by:		Same as:		Butts: <i>10085</i>


<b>Interpretation and discussion:</b>	Internal	External	Structural <input checked="" type="checkbox"/>	Other
<i>SEE [10081]</i>				

Provisional date: <i>US/RS?</i>	Registered Artefacts:
Environmental Samples: <i>/</i>	<b>Finds</b> Specify anything not below: <input type="text"/> None <input checked="" type="checkbox"/> Pot <input type="checkbox"/> Bone <input type="checkbox"/> CBM <input type="checkbox"/> Flint <input type="checkbox"/> Metal <input type="checkbox"/> Glass <input type="checkbox"/> Wood <input type="checkbox"/>
Completed by: <i>ML-J</i>	Date: <i>11/11/15</i>
Checked by:	Date:



Context No. 10110

Sketch of Profile/Plan



SEE (10084)  
FOR SECTION  
[10083]  
FOR PLAN

Levels

OD Highest:	OD Lowest:	OD Others
-------------	------------	-----------

Other Information

Site Book References

Photo (film and photo number)

Digital: 104-0880

Black and White:

~~Colour:~~

Checked interpretation:

Basic Interpretation:

Basic Process:

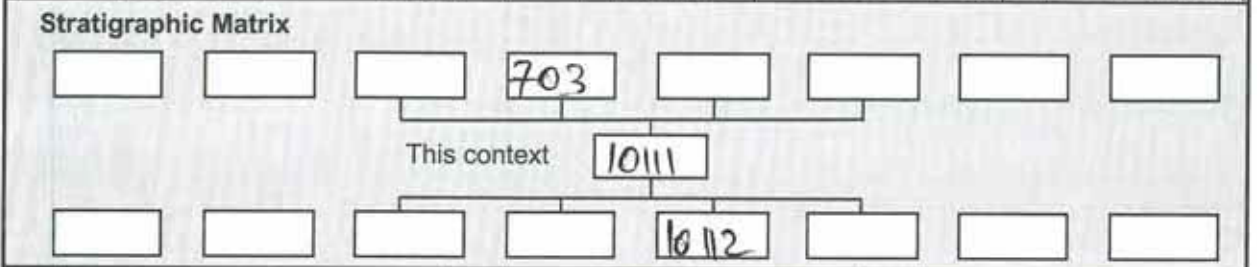


# CONTEXT RECORDING SHEET

SITE CODE: <i>AERD 15</i>	Location: <i>AR7</i>	Grid Ref:	Type: <i>FILL</i>	Context No. <i>10111</i>
------------------------------	-------------------------	-----------	----------------------	-----------------------------

<b>DEPOSIT:</b> 1. Colour 2. Composition/Particle size 3. Compaction 4. Inclusions 5. Horizon clarity 6. Contamination risk 7. Methods and conditions 8. Other comments	<b>CUT:</b> 1. Shape in plan 2. Corners 3. Sides 4. Base 5. Orientation 6. Other comments Draw profile overleaf
<p style="font-size: 2em;"><i>SAME AS (10078)</i></p>	

Plan No: <i>GPS</i>	Section No: <i>191</i>	Lgth: <i>1.5m</i>	Width: <i>0.2m</i>	Thickness/ Depth: <i>0.15-0.2m</i>
------------------------	---------------------------	----------------------	-----------------------	--



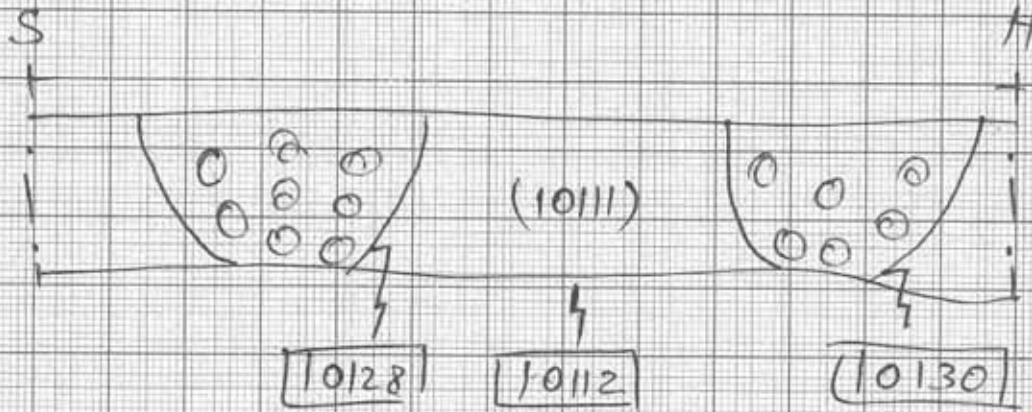
<b>Earlier</b>	Covered by: <i>703</i>	<b>Contemporary</b>	<b>Physical relationships</b>	<b>Later than</b>	Covers:
	Filled by:		Feature Label:		Fill of: <i>10112</i>
	Cut by: <i>10128; 10130</i>		Includes:		Cuts:
	Butted by:		Same as: <i>(10078)(10084)</i> <i>(10010); (10113)(10117)</i>		Butts:

<b>Interpretation and discussion:</b>  <div style="text-align: center; font-size: 2em;"><i>SAME AS (10078)</i></div>	Internal <input checked="" type="checkbox"/>	External	Structural	Other
--	---	----------	------------	-------

Provisional date: <i>US/RS?</i>	Finds
Registered Artefacts: <i>/</i>	Specify anything not below
Environmental Samples: <i>/</i>	<input checked="" type="checkbox"/> None <input type="checkbox"/> Pot <input type="checkbox"/> Bone <input type="checkbox"/> CBM <input type="checkbox"/> Flint <input type="checkbox"/> Metal <input type="checkbox"/> Glass <input type="checkbox"/> Wood
Completed by: <i>ML-S</i>	Date: <i>11/11/15</i> Checked by:      Date:



Sketch of Profile/Plan



SEE [10112]  
 for PLAN  
 [10077] for LOCATION

Levels

OD Highest:

OD Lowest:

OD Others:

Other Information

Site Book References

Photo (film and photo number)

Digital: 104 - 0881

Black and White:

Colour:

Checked interpretation:

Basic Interpretation:

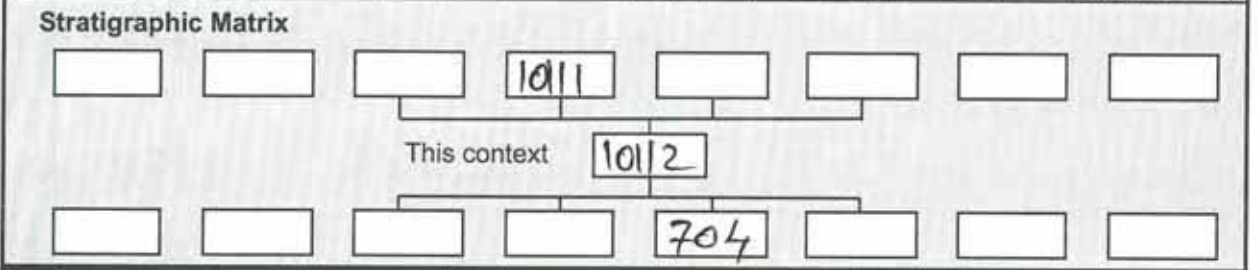
Basic Process:

# CONTEXT RECORDING SHEET

SITE CODE: <i>AEL15</i>	Location: <i>AE7</i>	Grid Ref:	Type: <i>CUT</i>	Context No. <i>10112</i>
----------------------------	-------------------------	-----------	---------------------	-----------------------------

<b>DEPOSIT:</b> 1. Colour 2. Composition/Particle size 3. Compaction 4. Inclusions 5. Horizon clarity 6. Contamination risk 7. Methods and conditions 8. Other comments	<b>CUT:</b> 1. Shape in plan 2. Corners 3. Sides 4. Base 5. Orientation 6. Other comments Draw profile overleaf
<div style="border: 1px solid black; padding: 5px; display: inline-block; font-size: 1.2em;">SEE 10085</div>	

Plan No: <i>GPS</i>	Section No: <i>181</i>	Lgth: <i>1.5m</i>	Width: <i>0.2m</i>	Thickness/ Depth: <i>0.15-0.2m</i>
------------------------	---------------------------	----------------------	-----------------------	--



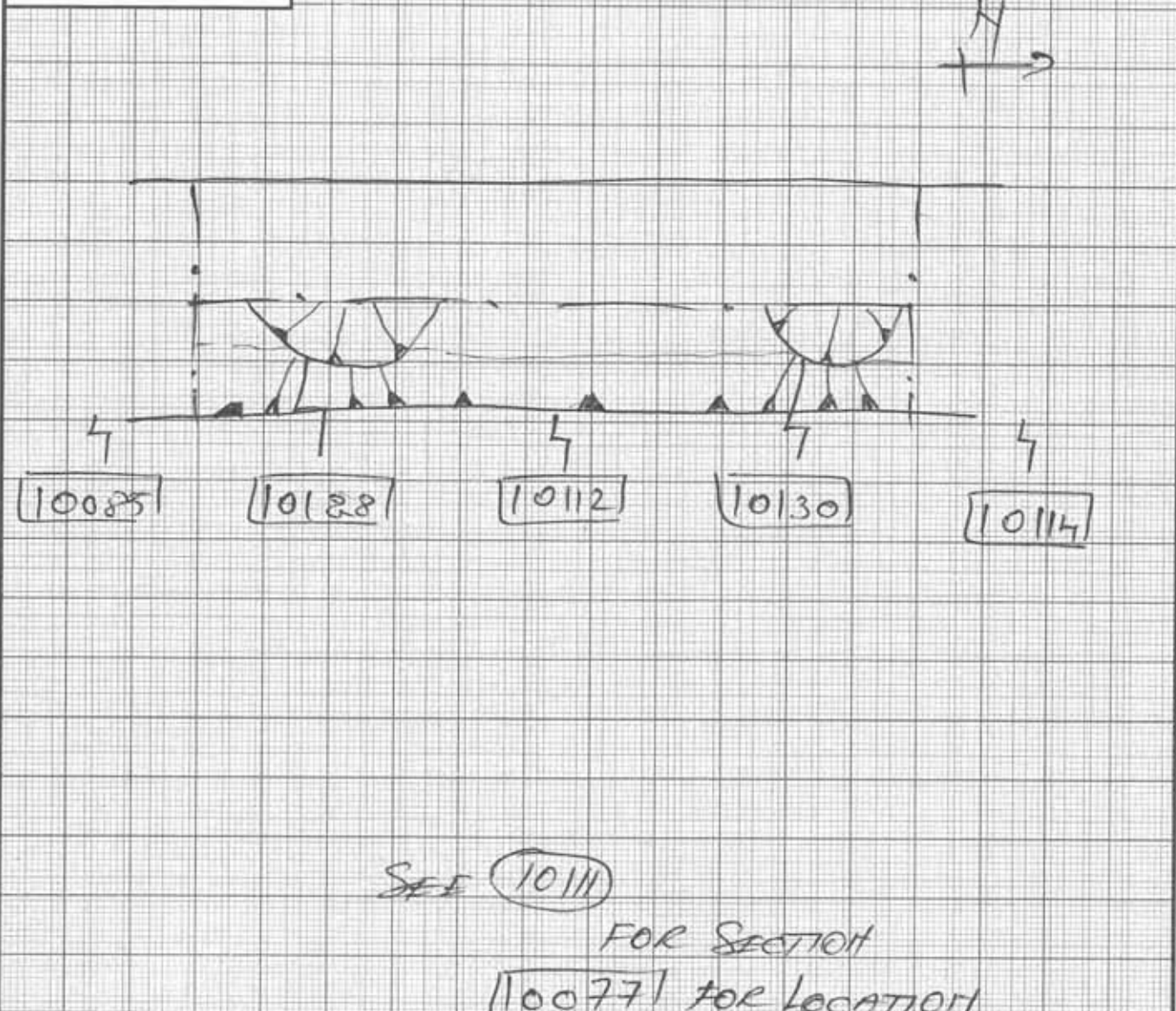
<b>Earlier</b>	Covered by:	<b>Contemporary</b>	<b>Physical relationships</b>	<b>Later than</b>	Covers:
	Filled by: <i>1011</i>		Feature Label:		Fill of:
	Cut by:		Includes:		Cuts: <i>704</i>
	Butted by: <i>10128 10130</i>		Same as:		Butts:

<b>Interpretation and discussion:</b>	Internal	External	Structural <i>X</i>	Other
<div style="border: 1px solid black; padding: 10px; font-size: 1.5em;">SEE 10085</div>				

Provisional date: <i>US/RS?</i>	<b>Registered Artefacts:</b> <b>Environmental Samples:</b>
<b>Findings</b> Specify anything not below: <span style="border: 1px solid black; padding: 2px;"> </span> None <input checked="" type="checkbox"/> Pot <input type="checkbox"/> Bone <input type="checkbox"/> CBM <input type="checkbox"/> Flint <input type="checkbox"/> Metal <input type="checkbox"/> Glass <input type="checkbox"/> Wood <input type="checkbox"/>	
Completed by: <i>MLJ</i>	Date: <i>11/11/15</i>
Checked by:	Date:



Sketch of Profile/Plan



Levels

OD Highest:	OD Lowest:	OD Others:
-------------	------------	------------

Other Information

Site Book References	Photo (film and photo number) Digital: 104-0881 Black and White: Colour:
----------------------	---

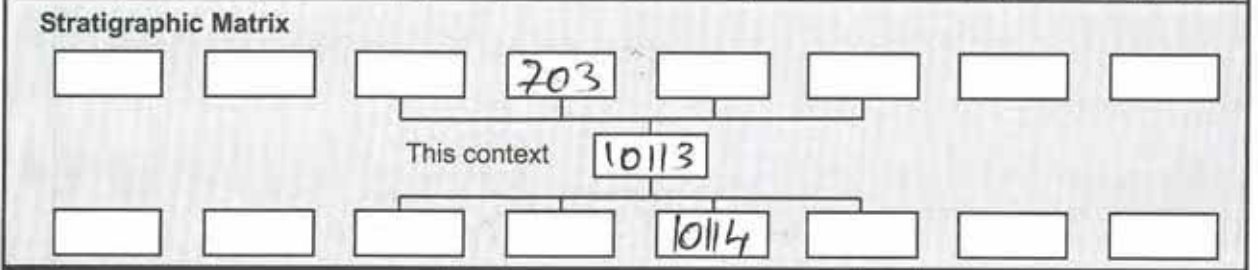
Checked interpretation:	Basic Interpretation:	Basic Process:
-------------------------	-----------------------	----------------

# CONTEXT RECORDING SHEET

SITE CODE: <i>AERA15</i>	Location: <i>AR7</i>	Grid Ref:	Type: <i>FILL</i>	Context No. <i>10113</i>
-----------------------------	-------------------------	-----------	----------------------	-----------------------------

<b>DEPOSIT:</b> 1. Colour 2. Composition/Particle size 3. Compaction 4. Inclusions 5. Horizon clarity 6. Contamination risk 7. Methods and conditions 8. Other comments	<b>CUT:</b> 1. Shape in plan 2. Corners 3. Sides 4. Base 5. Orientation 6. Other comments Draw profile overleaf
<i>SAME AS (10078)</i>	

Plan No: <i>GPS</i>	Section No: <i>192</i>	Lgth: <i>1.5m</i>	Width: <i>0.2m</i>	Thickness/ Depth: <i>0.15-0.2m</i>
------------------------	---------------------------	----------------------	-----------------------	--



<b>Earlier</b>	Covered by: <i>703</i>	<b>Contemporary</b>	<b>Physical relationships</b>	<b>Later than</b>	Covers:
	Filled by:		Feature Label:		Fill of: <i>10114</i>
	Cut by: <i>10116, 10131</i>		Includes:		Cuts:
	Butted by:		Same as: <i>(10010); (10078) (10084); (10011); (10017)</i>		Butts:

**Interpretation and discussion:**

	<input checked="" type="checkbox"/> Internal	<input type="checkbox"/> External	<input type="checkbox"/> Structural	<input type="checkbox"/> Other
--	--	-----------------------------------	-------------------------------------	--------------------------------

*SAME AS  
(10078)*

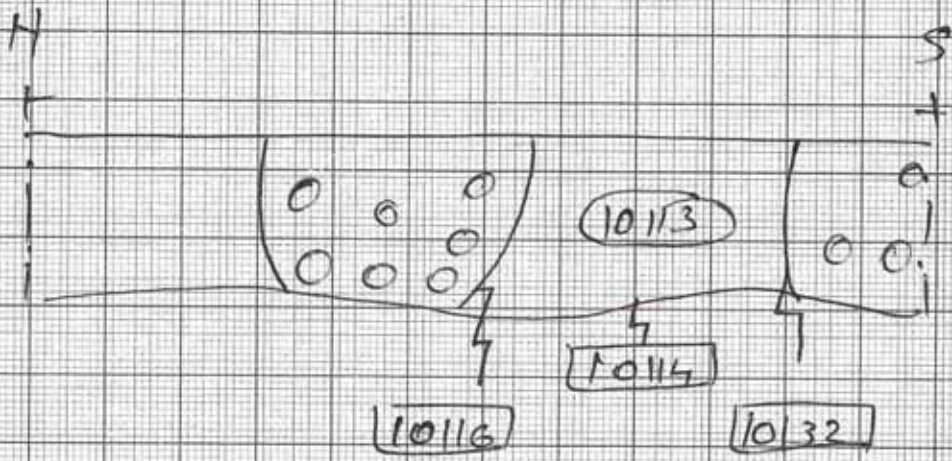
Provisional date: *US/RB?*

Registered Artefacts:	Finds
Environmental Samples:	Specify anything not below
	<input checked="" type="checkbox"/> None <input type="checkbox"/> Pot <input type="checkbox"/> Bone <input type="checkbox"/> CBM <input type="checkbox"/> Flint <input type="checkbox"/> Metal <input type="checkbox"/> Glass <input type="checkbox"/> Wood

Completed by: *MLJ*      Date: *11/11/15*      Checked by:      Date:



Sketch of Profile/Plan



SEE [10114] FOR PLAN

[10077]

FOR LOCATION

Levels

OD Highest:	OD Lowest:	OD Others:
-------------	------------	------------

Other Information

Site Book References

Photo (film and photo number)

Digital: 104-0882

Black and White:

Colour:

Checked interpretation:

Basic Interpretation:

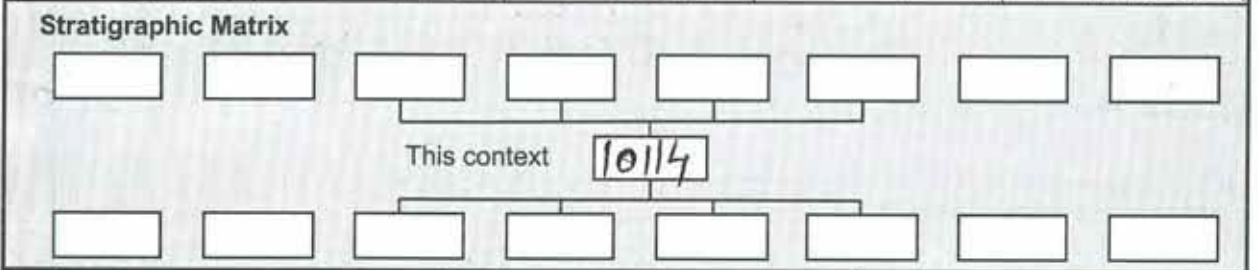
Basic Process:

# CONTEXT RECORDING SHEET

SITE CODE: <i>AED15</i>	Location: <i>AR7</i>	Grid Ref:	Type: <i>CUT</i>	Context No. <i>10114</i>
----------------------------	-------------------------	-----------	---------------------	-----------------------------

<b>DEPOSIT:</b> 1. Colour 2. Composition/Particle size 3. Compaction 4. Inclusions 5. Horizon clarity 6. Contamination risk 7. Methods and conditions 8. Other comments	<b>CUT:</b> 1. Shape in plan 2. Corners 3. Sides 4. Base 5. Orientation 6. Other comments Draw profile overleaf
<i>SEE [10085]</i>	

Plan No: <i>GPS</i>	Section No: <i>192</i>	Lgth: <i>1.5m</i>	Width: <i>0.2m</i>	Thickness/ Depth: <i>0.15-0.2m</i>
------------------------	---------------------------	----------------------	-----------------------	--



<b>Earlier</b>	Covered by:	<b>Contemporary</b>	<b>Physical relationships</b>	<b>Later than</b>	Covers:
	Filled by: <i>10013</i>		Feature Label:		Fill of:
	Cut by:		Includes:		Cuts:
	Butted by: <i>[10016]; [10032]</i>		Same as:		Butts:

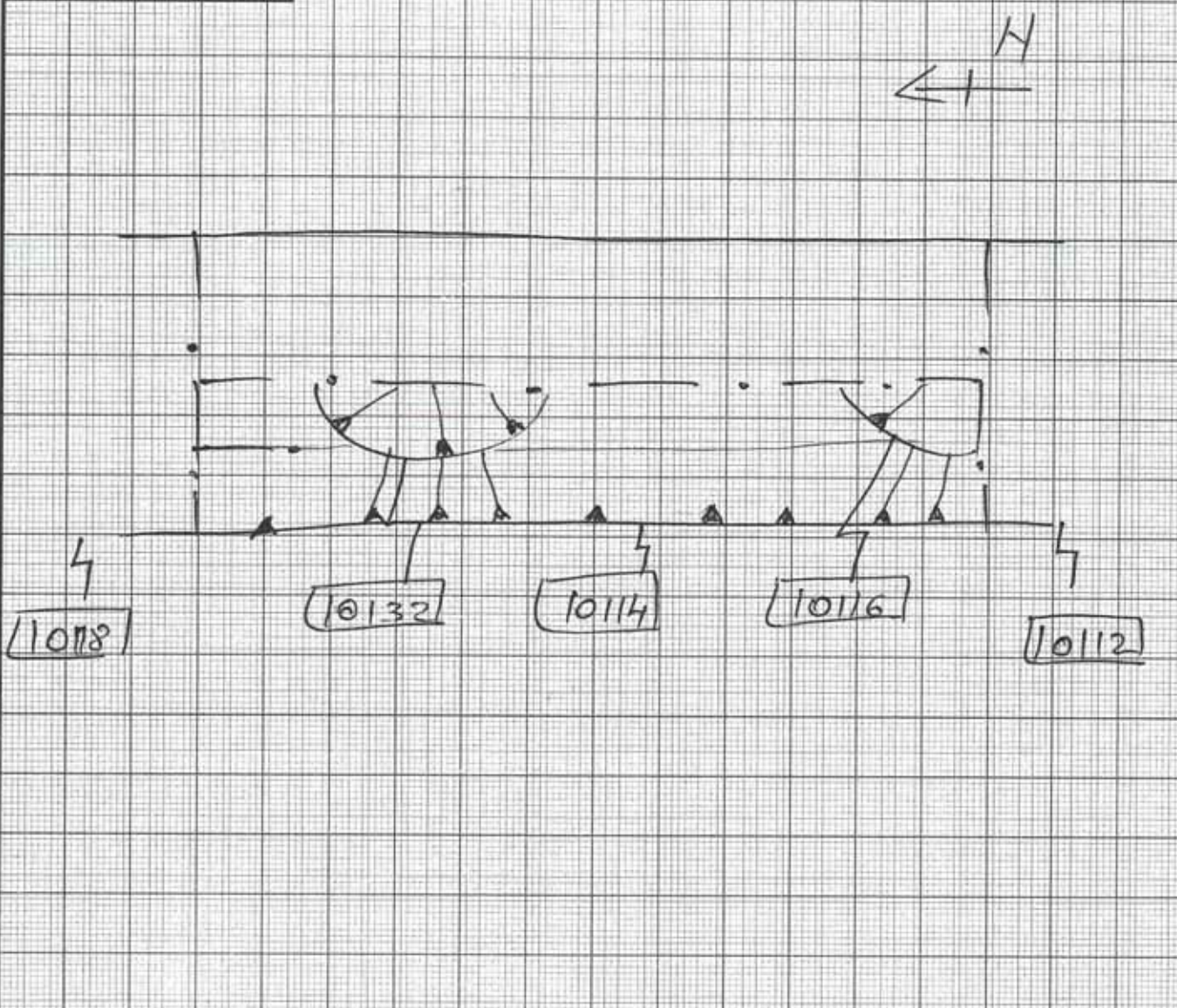
<b>Interpretation and discussion:</b>	Internal	External	Structural <i>X</i>	Other
<i>SEE [10085]</i>				

Provisional date: <i>US / RB?</i>	
Registered Artefacts:	Finds Specify anything not below <span style="border: 1px solid black; display: inline-block; width: 50px; height: 15px;"></span>
Environmental Samples:	None <input checked="" type="checkbox"/> Pot <input type="checkbox"/> Bone <input type="checkbox"/> CBM <input type="checkbox"/> Flint <input type="checkbox"/> Metal <input type="checkbox"/> Glass <input type="checkbox"/> Wood <input type="checkbox"/>
Completed by: <i>MLJ</i>	Date: <i>11/11/15</i> Checked by: _____ Date: _____



Context No. 10114

Sketch of Profile/Plan



Levels

OD Highest:	OD Lowest:	OD Others:
-------------	------------	------------

Other Information

Site Book References

Photo (film and photo number)

Digital: 104-0882

Black and White:

Colour:

Checked interpretation:

Basic Interpretation:

Basic Process:

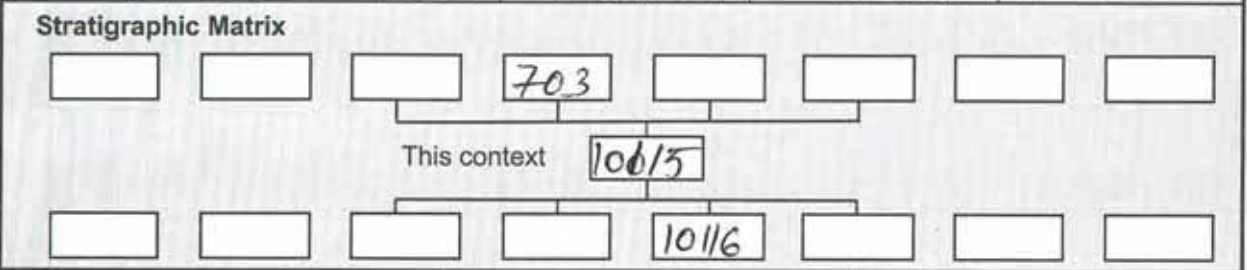


# CONTEXT RECORDING SHEET

SITE CODE: <i>AERD15</i>	Location: <i>AR7</i>	Grid Ref:	Type: <i>FILL</i>	Context No. <i>10115</i>
-----------------------------	-------------------------	-----------	----------------------	-----------------------------

<b>DEPOSIT:</b> 1. Colour 2. Composition/Particle size 3. Compaction 4. Inclusions 5. Horizon clarity 6. Contamination risk 7. Methods and conditions 8. Other comments	<b>CUT:</b> 1. Shape in plan 2. Corners 3. Sides 4. Base 5. Orientation 6. Other comments Draw profile overleaf
<i>SEE (10079)</i>	

Plan No: <i>GPS</i>	Section No: <i>192</i>	Lgth: <i>0.35m</i>	Width: <i>0.2m</i>	Thickness/ Depth: <i>0.2m</i>
------------------------	---------------------------	-----------------------	-----------------------	-------------------------------------



<b>Earlier</b>	Covered by: <i>703</i>	<b>Contemporary</b>	<b>Physical relationships</b>	<b>Later than</b>	Covers:
	Filled by:		Feature Label:		Fill of: <i>10116</i>
	Cut by:		Includes:		Cuts:
	Butted by:		Same as:		Butts:


<b>Interpretation and discussion:</b>	Internal <input checked="" type="checkbox"/>	External	Structural	Other
<i>SEE (10079)</i>				

Provisional date: <i>US/RB?</i>																	
Registered Artefacts:	Finds Specify anything not below																
Environmental Samples:	<table style="width: 100%; border: none;"> <tr> <td style="border: none;">None</td> <td style="border: none;">Pot</td> <td style="border: none;">Bone</td> <td style="border: none;">CBM</td> <td style="border: none;">Flint</td> <td style="border: none;">Metal</td> <td style="border: none;">Glass</td> <td style="border: none;">Wood</td> </tr> <tr> <td style="border: none;"><input checked="" type="checkbox"/></td> <td style="border: none;"><input type="checkbox"/></td> <td style="border: none;"><input type="checkbox"/></td> <td style="border: none;"><input type="checkbox"/></td> <td style="border: none;"><input type="checkbox"/></td> <td style="border: none;"><input type="checkbox"/></td> <td style="border: none;"><input type="checkbox"/></td> <td style="border: none;"><input type="checkbox"/></td> </tr> </table>	None	Pot	Bone	CBM	Flint	Metal	Glass	Wood	<input checked="" type="checkbox"/>	<input type="checkbox"/>	<input type="checkbox"/>	<input type="checkbox"/>	<input type="checkbox"/>	<input type="checkbox"/>	<input type="checkbox"/>	<input type="checkbox"/>
None	Pot	Bone	CBM	Flint	Metal	Glass	Wood										
<input checked="" type="checkbox"/>	<input type="checkbox"/>	<input type="checkbox"/>	<input type="checkbox"/>	<input type="checkbox"/>	<input type="checkbox"/>	<input type="checkbox"/>	<input type="checkbox"/>										
Completed by: <i>ME-J</i>	Date: <i>11/11/15</i>	Checked by:	Date:														



Context No. 10115

Sketch of Profile/Plan



SEE (10113)  
FOR SECTION  
[10114]  
FOR PLAN

Levels

OD Highest:	OD Lowest:	OD Others:
-------------	------------	------------

Other Information

Site Book References

Photo (film and photo number)

Digital: 104-0882

~~Black and White:~~

~~Colour:~~

Checked interpretation:

Basic Interpretation:

Basic Process:

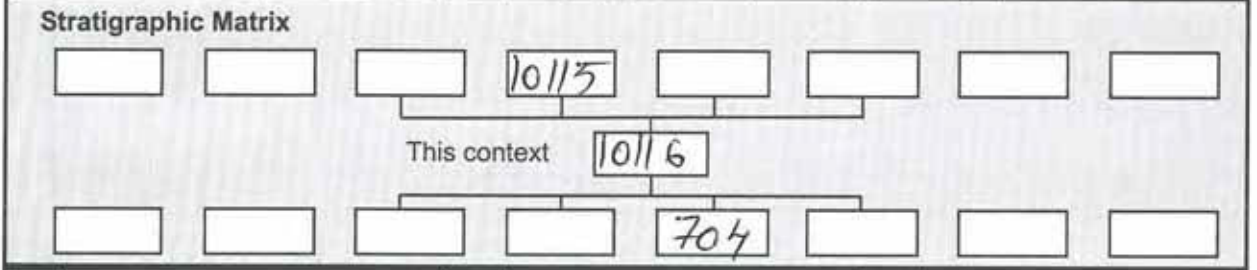
# CONTEXT RECORDING SHEET

SITE CODE: <i>AEPD 15</i>	Location: <i>AR 7</i>	Grid Ref:	Type: <i>CUT</i>	Context No. <i>10116</i>
------------------------------	--------------------------	-----------	---------------------	-----------------------------

<b>DEPOSIT:</b> 1. Colour 2. Composition/Particle size 3. Compaction 4. Inclusions 5. Horizon clarity 6. Contamination risk 7. Methods and conditions 8. Other comments	<b>CUT:</b> 1. Shape in plan 2. Corners 3. Sides 4. Base 5. Orientation 6. Other comments Draw profile overleaf
---	--

*SEE [10080]*

Plan No: <i>GPS</i>	Section No: <i>192</i>	Lgth: <i>0.35</i>	Width: <i>0.2 m</i>	Thickness/Depth: <i>0.2 m</i>
---------------------	------------------------	-------------------	---------------------	-------------------------------



<b>Earlier</b>	Covered by:	<b>Contemporary</b>	<b>Physical relationships</b>	<b>Later than</b>	Covers:
	Filled by: <i>10115</i>		Feature Label:		Fill of:
	Cut by:		Includes:		Cuts: <i>704</i>
	Butted by:		Same as:		Butts: <i>[10114]</i>

**Interpretation and discussion:**

	Internal	External	Structural	Other
--	----------	----------	------------	-------

*SEE [10080]*

Provisional date: *US/EB?*

Registered Artefacts:	Finds																
Environmental Samples:	Specify anything not below																
	<table style="width: 100%; text-align: center;"> <tr> <td>None</td><td>Pot</td><td>Bone</td><td>CBM</td><td>Flint</td><td>Metal</td><td>Glass</td><td>Wood</td> </tr> <tr> <td><input checked="" type="checkbox"/></td><td><input type="checkbox"/></td><td><input type="checkbox"/></td><td><input type="checkbox"/></td><td><input type="checkbox"/></td><td><input type="checkbox"/></td><td><input type="checkbox"/></td><td><input type="checkbox"/></td> </tr> </table>	None	Pot	Bone	CBM	Flint	Metal	Glass	Wood	<input checked="" type="checkbox"/>	<input type="checkbox"/>	<input type="checkbox"/>	<input type="checkbox"/>	<input type="checkbox"/>	<input type="checkbox"/>	<input type="checkbox"/>	<input type="checkbox"/>
None	Pot	Bone	CBM	Flint	Metal	Glass	Wood										
<input checked="" type="checkbox"/>	<input type="checkbox"/>	<input type="checkbox"/>	<input type="checkbox"/>	<input type="checkbox"/>	<input type="checkbox"/>	<input type="checkbox"/>	<input type="checkbox"/>										

Completed by: <i>ML-</i>	Date: <i>11/11/15</i>	Checked by:	Date:
--------------------------	-----------------------	-------------	-------



Context No. 10116

Sketch of Profile/Plan

SEE 10113  
FOR SECTION  
10114  
FOR PLAN

Levels

OD Highest:

OD Lowest:

OD Others

Other Information

Site Book References

Photo (film and photo number)

Digital: 104-0882

Black and White:

~~Colour:~~

Checked interpretation:

Basic Interpretation:

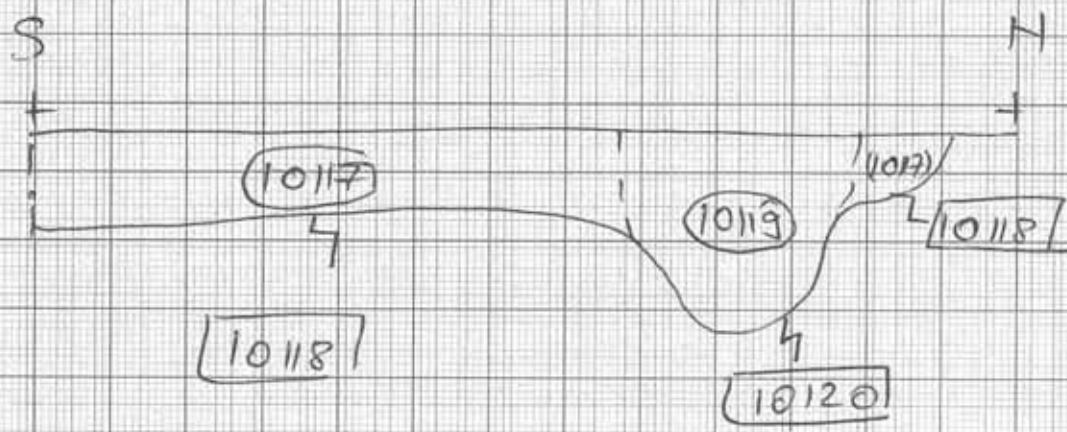
Basic Process:

# CONTEXT RECORDING SHEET

SITE CODE: <i>AED15</i>	Location: <i>AE7</i>	Grid Ref:	Type: <i>FILL</i>	Context No. <i>1017</i>
DEPOSIT:			CUT:	
1. Colour 2. Composition/Particle size 3. Compaction 4. Inclusions 5. Horizon clarity 6. Contamination risk 7. Methods and conditions 8. Other comments			1. Shape in plan 2. Corners 3. Sides 4. Base 5. Orientation 6. Other comments Draw profile overleaf	
<i>SAME AS (10078)</i>				
Plan No: <i>GPS</i>	Section No: <i>193</i>	Lgth: <i>0.75m</i>	Width: <i>0.2m</i>	Thickness/ Depth: <i>0.15m</i>
<b>Stratigraphic Matrix</b>				
[ ]	[ ]	[ ]	<i>703</i>	[ ]
This context			<i>1017</i>	
[ ]	[ ]	[ ]	<i>1018</i>	[ ]
<b>Earlier</b>	Covered by: <i>703</i>	<b>Contemporary</b>	<b>Physical relationships</b>	Covers:
	Filled by:		Feature Label:	Fill of: <i>1018</i>
	Cut by:		Includes:	Cuts:
	Butted by:		Same as:	Butts:
<b>Interpretation and discussion:</b>			Internal <input checked="" type="checkbox"/>	External
			Structural	Other
<i>Fill of H termviews of EAST Post trench str 3</i>				
<i>SAME AS (10078)</i>				
Provisional date: <i>Undated IRB?</i>				
Registered Artefacts:			Finds	
Environmental Samples:			Specify anything not below	
			None <input checked="" type="checkbox"/>	Pot <input type="checkbox"/>
			Bone <input type="checkbox"/>	CBM <input type="checkbox"/>
			Flint <input type="checkbox"/>	Metal <input type="checkbox"/>
			Glass <input type="checkbox"/>	Wood <input type="checkbox"/>
Completed by: <i>ML-</i>	Date: <i>11/11/15</i>	Checked by:	Date:	



Sketch of Profile/Plan



SEE [10118]  
 FOR PLAN  
 [10077]  
 FOR LOCATION

Levels

OD Highest:	OD Lowest:	OD Others:
-------------	------------	------------

Other Information

Site Book References	Photo (film and photo number) Digital: 104-0883 Black and White: Colour:
----------------------	---

Checked interpretation:	Basic Interpretation:	Basic Process:
-------------------------	-----------------------	----------------

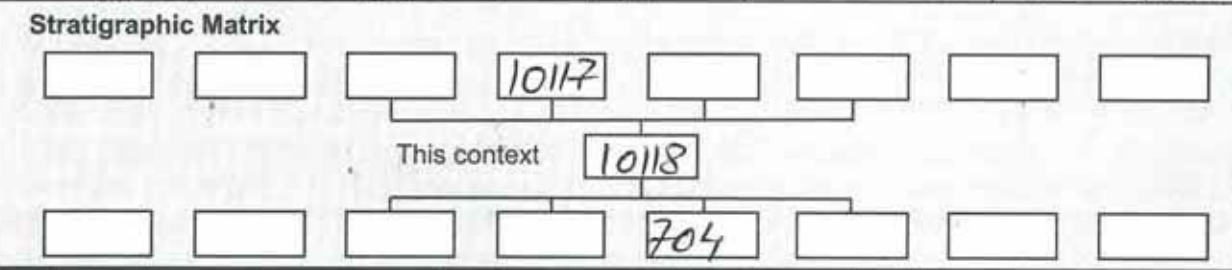
# CONTEXT RECORDING SHEET

SITE CODE: <i>ARR15</i>	Location: <i>AR7</i>	Grid Ref:	Type: <i>CUT</i>
			Context No. <i>10118</i>

<b>DEPOSIT:</b> 1. Colour _____ 2. Composition/Particle size _____ 3. Compaction _____ 4. Inclusions _____ 5. Horizon clarity _____ 6. Contamination risk _____ 7. Methods and conditions _____ 8. Other comments _____	<b>CUT:</b> 1. Shape in plan _____ 2. Corners _____ 3. Sides _____ 4. Base _____ 5. Orientation _____ 6. Other comments _____ Draw profile overleaf
---	--

*SEE [10079]*

Plan No: <i>GPS</i>	Section No: <i>193</i>	Lgth: <i>1m</i>	Width: <i>0.2m</i>	Thickness/ Depth: <i>0.15m</i>
------------------------	---------------------------	--------------------	-----------------------	--------------------------------------



<b>Earlier</b>	Covered by:	<b>Contemporary</b>	<b>Physical relationships</b>	<b>Later than</b>	Covers:
	Filled by: <i>10117</i>		Feature Label:		Fill of:
	Cut by:		Includes:		Cuts: <i>704</i>
	Butted by: <i>101201</i>		Same as:		Butts:

Interpretation and discussion:	Internal	External	Structural <input checked="" type="checkbox"/>	Other
--------------------------------	----------	----------	---	-------

*CUT OF N POST TRENCH TERMINUS OF E SEGMENT - STR. 3*

*SEE [10079]*

Provisional date: <i>UA/RB?</i>
---------------------------------

Registered Artefacts: <i>/</i>	Finds: _____ Specify anything not below: _____																
Environmental Samples: <i>/</i>	<table style="width: 100%; border: none;"> <tr> <td style="border: none;">None</td> <td style="border: none;">Pot</td> <td style="border: none;">Bone</td> <td style="border: none;">CBM</td> <td style="border: none;">Flint</td> <td style="border: none;">Metal</td> <td style="border: none;">Glass</td> <td style="border: none;">Wood</td> </tr> <tr> <td style="border: none;"><input checked="" type="checkbox"/></td> <td style="border: none;"><input type="checkbox"/></td> <td style="border: none;"><input type="checkbox"/></td> <td style="border: none;"><input type="checkbox"/></td> <td style="border: none;"><input type="checkbox"/></td> <td style="border: none;"><input type="checkbox"/></td> <td style="border: none;"><input type="checkbox"/></td> <td style="border: none;"><input type="checkbox"/></td> </tr> </table>	None	Pot	Bone	CBM	Flint	Metal	Glass	Wood	<input checked="" type="checkbox"/>	<input type="checkbox"/>	<input type="checkbox"/>	<input type="checkbox"/>	<input type="checkbox"/>	<input type="checkbox"/>	<input type="checkbox"/>	<input type="checkbox"/>
None	Pot	Bone	CBM	Flint	Metal	Glass	Wood										
<input checked="" type="checkbox"/>	<input type="checkbox"/>	<input type="checkbox"/>	<input type="checkbox"/>	<input type="checkbox"/>	<input type="checkbox"/>	<input type="checkbox"/>	<input type="checkbox"/>										

Completed by: <i>MLJ</i>	Date: <i>11/11/15</i>	Checked by:	Date:
--------------------------	-----------------------	-------------	-------



## Sketch of Profile/Plan

SEE (10117) FOR SECTION  
(10077) FOR LOCATION

+>N



## Levels

OD Highest:

OD Lowest:

OD Others

## Other Information

## Site Book References

Photo (film and photo number)

Digital: 104-0883

Black and White:

Colour:

Checked interpretation:

Basic Interpretation:

Basic Process:

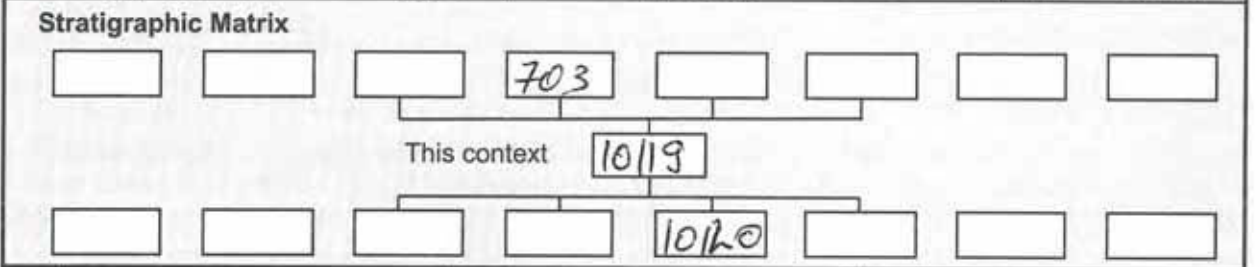


# CONTEXT RECORDING SHEET

SITE CODE: <i>AERS15</i>	Location: <i>AE 7</i>	Grid Ref:	Type: <i>FILL</i>	Context No. <i>10119</i>
-----------------------------	--------------------------	-----------	----------------------	-----------------------------

<b>DEPOSIT:</b> 1. Colour _____ 2. Composition/Particle size _____ 3. Compaction _____ 4. Inclusions _____ 5. Horizon clarity _____ 6. Contamination risk _____ 7. Methods and conditions _____ 8. Other comments _____	<b>CUT:</b> 1. Shape in plan _____ 2. Corners _____ 3. Sides _____ 4. Base _____ 5. Orientation _____ 6. Other comments _____ <i>Draw profile overleaf</i>
<i>SEE 10080</i>	

Plan No: <i>GPS</i>	Section No: <i>193</i>	Lgth: <i>0.25m</i>	Width: <i>0.2m</i>	Thickness/Depth: <i>0.25m</i>
------------------------	---------------------------	-----------------------	-----------------------	----------------------------------



<b>Earlier</b>	Covered by: <i>703</i>	<b>Contemporary</b>	<b>Physical relationships</b>		<b>Later than</b>	Covers:
	Filled by:		Feature Label:	Fill of: <i>10120</i>		
	Cut by:		Includes:	Cuts:		
	Butted by:		Same as:	Butts:		

**Interpretation and discussion:**

	Internal <i>X</i>	External	Structural	Other
--	----------------------	----------	------------	-------

*Fill of terminal posthole 10120*

*SEE 10080*

Provisional date: *C14/RB?*

Registered Artefacts:	Finds
Environmental Samples:	Specify anything not below
	<input checked="" type="checkbox"/> None <input type="checkbox"/> Pot <input type="checkbox"/> Bone <input type="checkbox"/> CBM <input type="checkbox"/> Flint <input type="checkbox"/> Metal <input type="checkbox"/> Glass <input type="checkbox"/> Wood

Completed by: <i>ML-J</i>	Date: <i>11/11/15</i>	Checked by:	Date:
---------------------------	-----------------------	-------------	-------



Context No. 10119

Sketch of Profile/Plan

SEE (10117)  
FOR SECTION  
[10118]  
FOR PLAN

Levels

OD Highest:

OD Lowest:

OD Others

Other Information

Site Book References

Photo (film and photo number)

Digital: 104-0883

Black and White:

Colour:

Checked interpretation:

Basic Interpretation:

Basic Process:

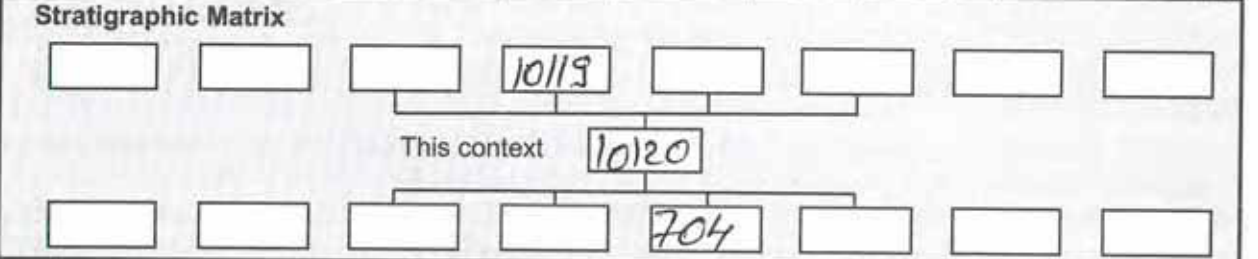
# CONTEXT RECORDING SHEET

SITE CODE: <i>AFFS15</i>	Location: <i>AE 7</i>	Grid Ref:	Type: <i>CUT</i>	Context No. <i>10120</i>
-----------------------------	--------------------------	-----------	---------------------	-----------------------------

<b>DEPOSIT:</b> 1. Colour _____ 2. Composition/ Particle size _____ 3. Compaction _____ 4. Inclusions _____ 5. Horizon clarity _____ 6. Contamination risk _____ 7. Methods and conditions _____ 8. Other comments _____	<b>CUT:</b> 1. Shape in plan _____ 2. Corners _____ 3. Sides _____ 4. Base _____ 5. Orientation _____ 6. Other comments _____ Draw profile overleaf
--	--

*SEE [10081]*

Plan No: <i>GPS</i>	Section No: <i>193</i>	Lgth: <i>0.25m</i>	Width: <i>0.2m</i>	Thickness/ Depth: <i>0.25m</i>
---------------------	------------------------	--------------------	--------------------	--------------------------------



<b>Earlier</b>	Covered by:	<b>Contemporary</b>	<b>Physical relationships</b>	<b>Later than</b>	Covers:
	Filled by: <i>10119</i>		Feature Label:		Fill of:
	Cut by:		Includes:		Cuts: <i>704</i>
	Butted by:		Same as:		Butts: <i>10118</i>

<b>Interpretation and discussion:</b>	Internal	External	Structural <input checked="" type="checkbox"/>	Other
<p style="font-size: 1.2em;"><i>Cut of terminal posthole - for weight supporting post</i></p> <p style="font-size: 1.5em; text-align: center;"><i>SEE [10081]</i></p>				

Provisional date: <i>US/EB?</i>
---------------------------------

Registered Artefacts:	Finds <input type="checkbox"/> Specify anything not below <input type="checkbox"/> None <input checked="" type="checkbox"/> Pot <input type="checkbox"/> Bone <input type="checkbox"/> CBM <input type="checkbox"/> Flint <input type="checkbox"/> Metal <input type="checkbox"/> Glass <input type="checkbox"/> Wood <input type="checkbox"/>
Environmental Samples:	

Completed by: <i>MJ-7</i>	Date: <i>11/11/15</i>	Checked by:	Date:
---------------------------	-----------------------	-------------	-------



Context No. 10120

Sketch of Profile/Plan

SEE (10117) FOR SECTION  
(10118)  
FOR PLAN

Levels

OD Highest:

OD Lowest:

OD Others

Other Information

Site Book References

Photo (film and photo number)

Digital: 104-0883

Black and White:

Colour:

Checked interpretation:

Basic Interpretation:

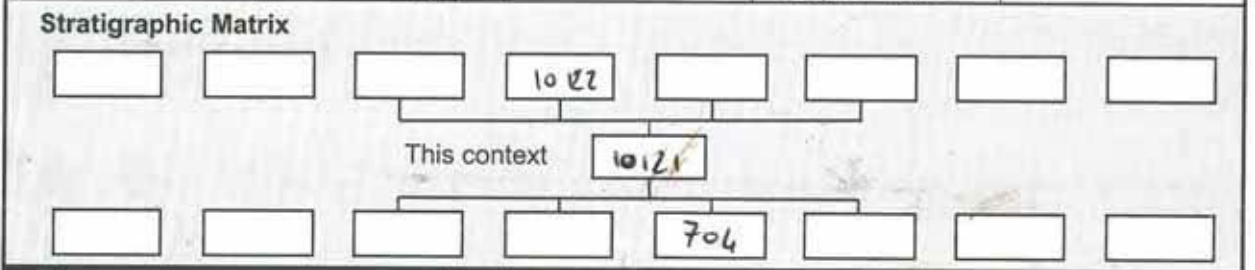
Basic Process:

# CONTEXT RECORDING SHEET

SITE CODE: AEND 15	Location: AREA 7	Grid Ref: N/A	Type: CUT	Context No. 10121
-----------------------	---------------------	------------------	--------------	----------------------

<b>DEPOSIT:</b> 1. Colour: 1. LINEAL 2. Composition/Particle size: 2. N/A 3. Compaction: 3. SHARP/CONCAVE / MODERATE 4. Inclusions: 5. Horizon Clarity: 6. Contamination risk: 4 FLAT 7. Methods and conditions: 8. Other comments: 5. NW/SE	<b>CUT:</b> 1. Shape in plan 2. Corners 3. Sides 4. Base 5. Orientation 6. Other comments Draw profile overleaf
--	--

Plan No: GPS	Section No: 196	Lgth: 1.5m slot	Width: 0.20m slot 0.40m all	Thickness/Depth: 0.14m
--------------	-----------------	-----------------	--------------------------------	------------------------



<b>Earlier</b>	Covered by:	<b>Contemporary</b>	<b>Physical relationships</b>	<b>Later than</b>	Covers:
	Filled by: 10122		Feature Label:		Fill of:
	Cut by: 10123		Includes:		Cuts: 704
	Butted by:		Same as:		Butts:

Interpretation and discussion:	Internal	External	Structural	Other
--------------------------------	----------	----------	------------	-------

CUT REALIZED FOR A CONSTRUCTION SLOT RELATED TO THE BUILDING 2.

Provisional date: ROMAN	
-------------------------	--

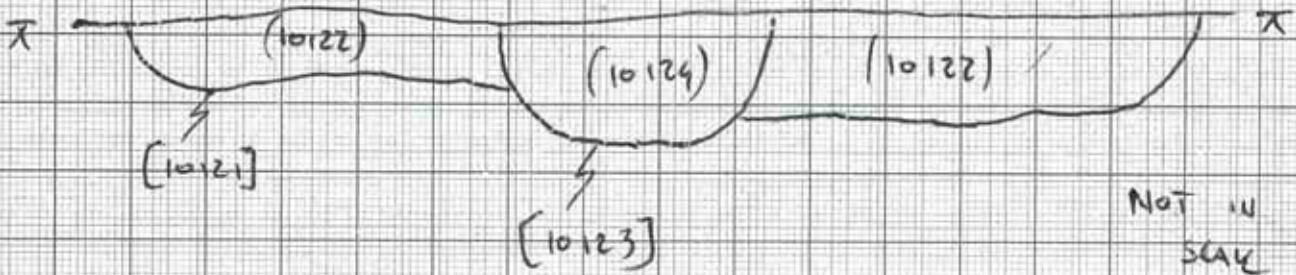
Registered Artefacts: /	Finds: Specify anything not below
Environmental Samples: /	<input checked="" type="checkbox"/> None <input type="checkbox"/> Pot <input type="checkbox"/> Bone <input type="checkbox"/> CBM <input type="checkbox"/> Flint <input type="checkbox"/> Metal <input type="checkbox"/> Glass <input type="checkbox"/> Wood

Completed by: EV	Date: 12/11/15	Checked by:	Date:
------------------	----------------	-------------	-------

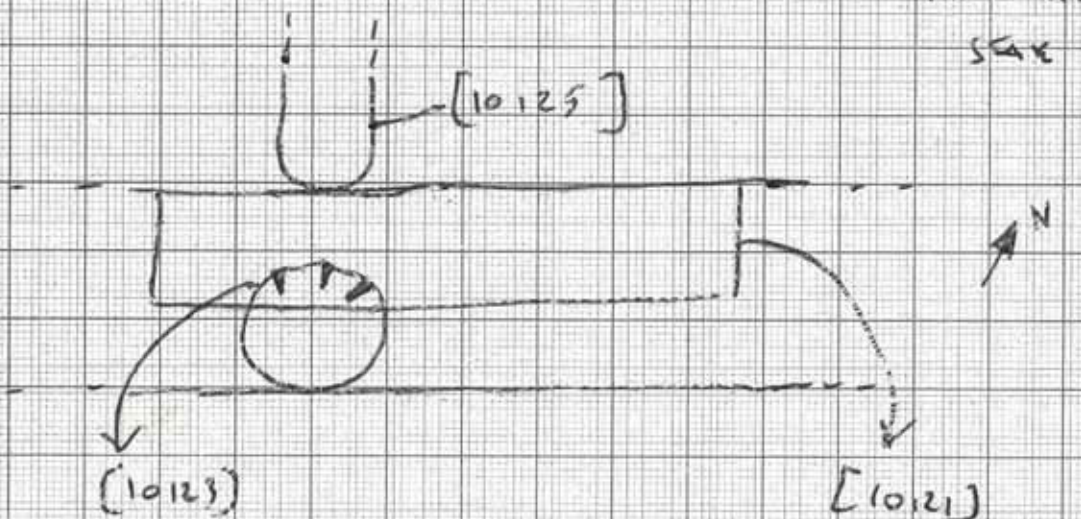


## Sketch of Profile/Plan

N-W FACING SECTION OF CONSTRUCTION SLOT  
[10121] AND POSTHOLE [10123]



PLAN OF RELATIONSHIP BETWEEN [10121]  
AND POSTHOLE [10123]



## Levels

OD Highest: /

OD Lowest: /

OD Others: /

## Other Information

## Site Book References

Photo (film and photo number)

Digital: 104-0369, 0870

Black and White:

Colour:

Checked interpretation:

Basic Interpretation:

Basic Process:

# CONTEXT RECORDING SHEET

SITE CODE: <b>AEND 15</b>	Location: <b>AREA 7</b>	Grid Ref: <b>N/A</b>	Type: <b>FILL</b>	Context No. <b>10122</b>						
DEPOSIT:		CUT:								
1. Colour	<b>1. DARK GREYISH BROWN</b>		1. Shape in plan	<input checked="" type="checkbox"/>						
2. Composition/Particle size	<b>2. SANDY SILT</b>		2. Corners	<input checked="" type="checkbox"/>						
3. Compaction	<b>3. COMPACT</b>		3. Sides	<input checked="" type="checkbox"/>						
4. Inclusions	<b>4. 10% OF GRAVELS</b>		4. Base	<input checked="" type="checkbox"/>						
5. Horizon clarity	<b>5. GOOD</b>		5. Orientation	<input checked="" type="checkbox"/>						
6. Contamination risk	<b>6. LOW</b>		6. Other comments	<input checked="" type="checkbox"/>						
7. Methods and conditions	<b>7. TROWEL</b>		Draw profile overleaf							
8. Other comments										
Plan No: <b>GPS</b>	Section No: <b>196</b>	Lgth: <b>1.5 m slot</b>	Width: <b>0.20 m slot</b> <b>0.40 m ALL</b>	Thickness/Depth: <b>0.14 m</b>						
Stratigraphic Matrix										
[ ]	[ ]	[ ]	<b>703</b>	[ ]						
This context <b>10122</b>										
[ ]	[ ]	[ ]	<b>10121</b>	[ ]						
Earlier	Covered by: <b>703</b>	Contemporary	Physical relationships		Later than					
	Filled by:		Feature Label:	Covers:						
	Cut by: <b>10123</b>		Includes:	Fill of: <b>10121</b>						
	Butted by:		Same as:	Cuts:						
				Butts:						
Interpretation and discussion:			Internal <input checked="" type="checkbox"/>	External	Structural	Other				
<b>UNIQUE FILL OF A CONSTRUCTION SLOT RELATED TO BUILDING</b>										
<b>2</b>										
Provisional date: <b>ROMAN</b>										
Registered Artefacts: <b>/</b>			Finds							
Environmental Samples: <b>/</b>			Specify anything not below							
			None <input checked="" type="checkbox"/>	Pot <input type="checkbox"/>	Bone <input type="checkbox"/>	CBM <input type="checkbox"/>	Flint <input type="checkbox"/>	Metal <input type="checkbox"/>	Glass <input type="checkbox"/>	Wood <input type="checkbox"/>
Completed by: <b>EV</b>	Date: <b>12/11/15</b>	Checked by:	Date:							



Context No. 10122

Sketch of Profile/Plan	
SEE TO [10121]	

Levels

OD Highest: /	OD Lowest: /	OD Others: /
---------------	--------------	--------------

Other Information

/

Site Book References	Photo (film and photo number)
/	Digital: 104-0869, 0870
	Black and White:
	Colour:

Checked interpretation:	Basic Interpretation:	Basic Process:
-------------------------	-----------------------	----------------



# CONTEXT RECORDING SHEET

SITE CODE: <b>AEW 15</b>	Location: <b>AREA 7</b>	Grid Ref: <b>N/A</b>	Type: <b>CUT</b>	Context No. <b>10123</b>						
DEPOSIT:		CUT:								
1. Colour	<b>1. CIRCULAR</b>	1. Shape in plan								
2. Composition/Particle size	<b>2. ROUNDED</b>	2. Corners								
3. Compaction	<b>3. SHARP / CONCAVE / STEEP</b>	3. Sides								
4. Inclusions		4. Base								
5. Horizon clarity		5. Orientation								
6. Contamination risk	<b>4. FLAT</b>	6. Other comments								
7. Methods and conditions		<b>Draw profile overleaf</b>								
8. Other comments	<b>5. N/A</b>									
Plan No: <b>GPS</b>	Section No: <b>194</b>	Lgth: <b>0.40m</b>	Width: <b>0.46m</b>	Thickness/Depth: <b>0.16m</b>						
<b>Stratigraphic Matrix</b>										
[ ]	[ ]	[ ]	[ <b>10124</b> ]	[ ]						
This context [ <b>10123</b> ]										
[ ]	[ ]	[ ]	[ ]	[ <b>10121</b> ]						
<b>Earlier</b>	Covered by:	<b>Contemporary</b>	<b>Physical relationships</b>	<b>Later than</b>	Covers:					
	Filled by: <b>10124</b>		Feature Label:		Fill of:					
	Cut by:		Includes:		Cuts: <b>10121, 704</b>					
	Butted by:		Same as:		Butts:					
<b>Interpretation and discussion:</b>			Internal	External <input checked="" type="checkbox"/>	Structural <input checked="" type="checkbox"/>	Other				
CUT REALIZED FOR A PATHWAY, THAT CUTS THE EXISTING										
JLOT [10121] (CONTEMPORARY BUILDING EVENT OF										
BUILDING 2)										
Provisional date: <b>ROMAN</b>										
Registered Artefacts: <input checked="" type="checkbox"/>			Finds							
Environmental Samples: <input checked="" type="checkbox"/>			Specify anything not below							
			None <input checked="" type="checkbox"/>	Pot <input type="checkbox"/>	Bone <input type="checkbox"/>	CBM <input type="checkbox"/>	Flint <input type="checkbox"/>	Metal <input type="checkbox"/>	Glass <input type="checkbox"/>	Wood <input type="checkbox"/>
Completed by: <b>EV</b>	Date: <b>12/11/15</b>	Checked by:	Date:							



Context No. 10123

Sketch of Profile/Plan

SEE TO [10121]

Levels

OD Highest: /

OD Lowest: /

OD Others: /

Other Information

Site Book References

Photo (film and photo number)

Digital: 104-0869, 0870

Black and White:

Colour:

Checked interpretation:

Basic Interpretation:

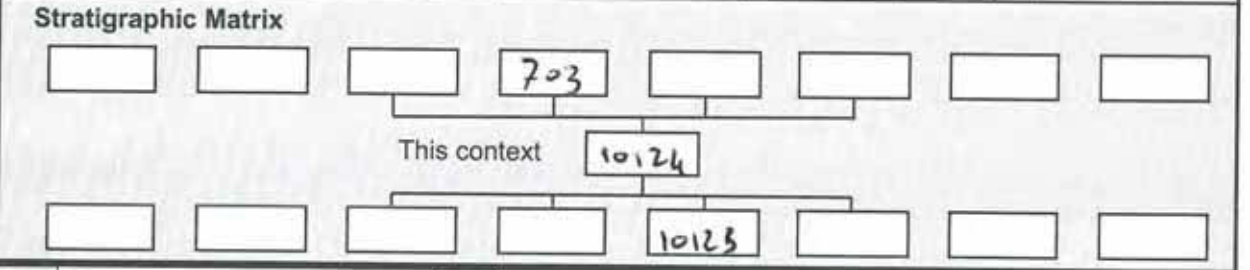
Basic Process:

# CONTEXT RECORDING SHEET

SITE CODE: <b>AEND 15</b>	Location: <b>AREA 7</b>	Grid Ref: <b>N/A</b>	Type: <b>FILL</b>	Context No. <b>10124</b>
------------------------------	----------------------------	-------------------------	----------------------	-----------------------------

DEPOSIT:	CUT:
1. Colour <b>1. GREYISH BROWN</b>	1. Shape in plan
2. Composition/Particle size <b>2. SANDY SILT</b>	2. <del>Corners</del>
3. Compaction <b>3. COMPACT</b>	3. <del>Sides</del>
4. Inclusions	4. <del>Base</del>
5. Horizon clarity	5. Orientation
6. Contamination risk <b>4. 5% ROUNDED STONES</b>	6. <del>Other comments</del>
7. Methods and conditions	<b>Draw profile overleaf</b>
8. Other comments <b>5. 6003</b>	
<b>6. LOW</b>	
<b>7. TROWEL</b>	

Plan No: <b>GPS</b>	Section No: <b>194</b>	Lgth: <b>0.40m</b>	Width: <b>0.44m</b>	Thickness/Depth: <b>0.16m</b>
---------------------	------------------------	--------------------	---------------------	-------------------------------



<b>Earlier</b>	Covered by: <b>703</b>	<b>Contemporary</b>	<b>Physical relationships</b>	<b>Later than</b>	Covers:
	Filled by:		Feature Label:		Fill of: <b>10123</b>
	Cut by:		Includes:		Cuts:
	Butted by:		Same as:		Butts:

Interpretation and discussion:	<input checked="" type="checkbox"/> Internal	<input type="checkbox"/> External	<input type="checkbox"/> Structural	<input type="checkbox"/> Other
--------------------------------	--	-----------------------------------	-------------------------------------	--------------------------------

**UNIQUE FILL OF A POSTHOLE. THIS FILL HAS INSIDE SOME ROUNDED STONES THAT POSSIBLY WAS THE POSTPACKING OF THE REMOVED POST. INFACIT THIS POST WAS REMOVED FROM ITS ORIGINAL PLACE BECAUSE THERE ARE NO EVIDENCE OF DISUSE.**

Provisional date:	<b>ROMAN</b>
-------------------	--------------

Registered Artefacts: <input checked="" type="checkbox"/>	Finds
Environmental Samples: <input checked="" type="checkbox"/>	Specify anything not below
	<input checked="" type="checkbox"/> None <input type="checkbox"/> Pot <input type="checkbox"/> Bone <input type="checkbox"/> CBM <input type="checkbox"/> Flint <input type="checkbox"/> Metal <input type="checkbox"/> Glass <input type="checkbox"/> Wood

Completed by: <b>12/11/15</b>	Date: <b>EV</b>	Checked by:	Date:
-------------------------------	-----------------	-------------	-------



Context No. 10124

Sketch of Profile/Plan

SEE TO [10121]

Levels

OD Highest: /

OD Lowest: /

OD Others: /

Other Information

Site Book References

Photo (film and photo number)

Digital: 104-0269, 0310

Black and White:

Colour:

Checked interpretation:

Basic Interpretation:

Basic Process:

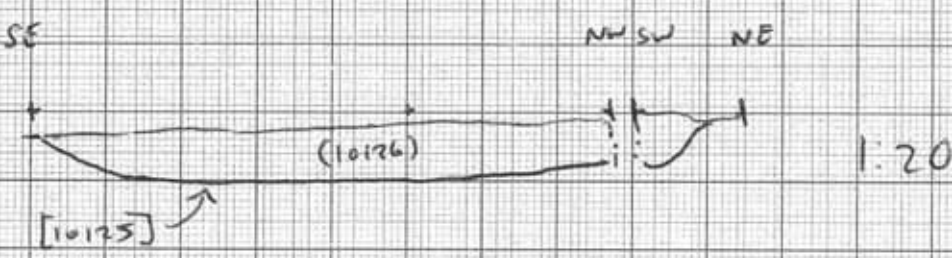
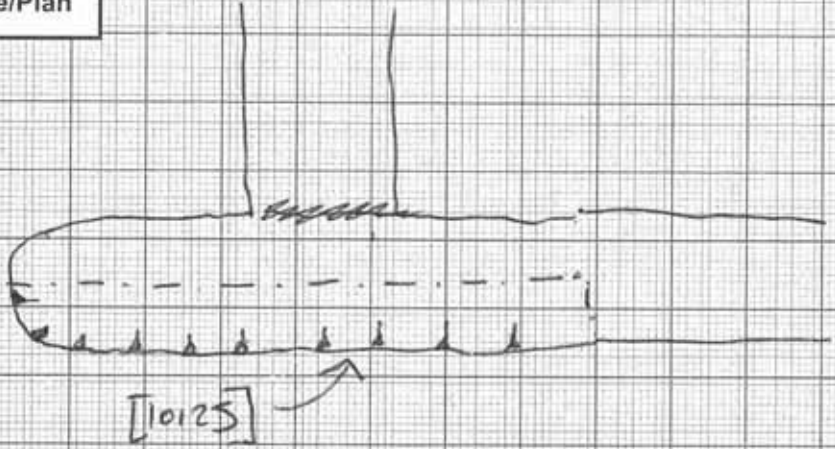
# CONTEXT RECORDING SHEET

SITE CODE: <b>AERD 15</b>	Location: <b>Area 7</b>	Grid Ref:	Type: <b>Cut</b>	Context No. <b>10125</b>						
DEPOSIT:		CUT:								
1. Colour	1. Linear	1. Shape in plan								
2. Composition/Particle size	2. rounded	2. Corners								
3. Compaction	3. steep $\rightarrow 45^\circ$	3. Sides								
4. Inclusions	4. Flat	4. Base								
5. Horizon clarity	5. NW-SE	5. Orientation								
6. Contamination risk	6. -	6. Other comments								
7. Methods and conditions		Draw profile overleaf								
8. Other comments										
Plan No: <b>GPS</b>	Section No: <b>195</b>	Lgth: <b>1.55m</b> Slot	Width: <b>0.4m</b>	Thickness/Depth: <b>0.17m</b>						
<b>Stratigraphic Matrix</b>										
[ ]	[ ]	[ ]	[ ]	[ ]						
This context <b>10125</b>										
[ ]	[ ]	[ ]	[ ]	[ ]						
704										
Earlier	Covered by:	Contemporary	<b>Physical relationships</b>		Later than					
	Filled by: <b>(10126)</b>		Feature Label:			Covers:				
	Cut by:		Includes:			Fill of:				
	Butted by:		Same as:			Cuts: <b>(704)</b>				
Butts:				Butts:						
<b>Interpretation and discussion:</b>										
		Internal	External	<u>Structural</u>	Other					
<p><del>From</del> Eastern terminus at construction slot, <del>at slot</del> feature appears to terminate just short of slot [10125]. This cut at right angles to it. Another linear appears to run into [10125] at its southern edge also at right angles. No other cut marks can be seen in 19 section and [10125] appears to have only a single fill. No finds were recovered from feature.</p>										
Provisional date: <b>R.R?</b>										
Registered Artefacts: <b>X</b>			Finds							
Environmental Samples: <b>X</b>			Specify anything not below							
			None	Pot	Bone	CBM	Flint	Metal	Glass	Wood
			<input checked="" type="checkbox"/>	<input type="checkbox"/>	<input type="checkbox"/>	<input type="checkbox"/>	<input type="checkbox"/>	<input type="checkbox"/>	<input type="checkbox"/>	<input type="checkbox"/>
Completed by: <b>94</b>	Date: <b>12-11-15</b>	Checked by:	Date:							

R. A. Gotswold  
Archaeology

Context No. 10125

Sketch of Profile/Plan



Levels

OD Highest:

OD Lowest:

OD Others

Other Information

Site Book References

Photo (film and photo number)

Digital: 104-0871 to 0872

Black and White:

Colour:

Checked interpretation:

Basic Interpretation:

Basic Process:

# CONTEXT RECORDING SHEET

SITE CODE: <b>AERDIS</b>	Location: <b>Area 7</b>	Grid Ref:	Type: <b>fill</b>	Context No. <b>10126</b>					
DEPOSIT:				CUT:					
1. Colour	<b>1. mid reddish brown</b>			1. Shape in plan					
2. Composition/Particle size	<b>2. silt sand</b>			2. Corners					
3. Compaction	<b>3. friable</b>			3. Sides					
4. Inclusions	<b>4. Stone + gravel &gt; 90mm &gt; 20%</b>			4. Base					
5. Horizon clarity	<b>5. Moderate</b>			5. Orientation					
6. Contamination risk	<b>6. Moderate</b>			6. Other comments					
7. Methods and conditions	<b>7. Hand dug dry mooring</b>			<b>Draw profile overleaf</b>					
8. Other comments									
Plan No: <b>GPS</b>	Section No: <b>195</b>	Lgth: <b>1.55m</b> <i>within slot</i>	Width: <b>0.4m</b>	Thickness/ Depth: <b>0.17m</b>					
<b>Stratigraphic Matrix</b>									
[ ]	[ ]	[ ]	<b>703</b>	[ ]					
This context <b>10126</b>									
[ ]	[ ]	[ ]	<b>10125</b>	[ ]					
<b>Earlier</b>	Covered by: <b>(703)</b>	<b>Contemporary</b>	<b>Physical relationships</b>	Covers: <b>(704)</b>					
	Filled by: -		Feature Label: -	Fill of: <b>[10125]</b>					
	Cut by:		Includes:	Cuts: -					
	Butted by:		Same as:	Butts: -					
<b>Interpretation and discussion:</b>									
		Internal	External	<u>Structural</u>	Other				
<p>Appears to be single fill of possible construction slot [10125].          Maybe bucket used as parking for possible post?/although no          evidence seen for posthole fills in section. <del>May</del>          no finds <del>are</del> recovered from deposit.</p>									
Provisional date: <b>R.15?</b>									
Registered Artefacts: <b>&lt;</b>		Finds							
Environmental Samples: <b>&lt;</b>		Specify anything not below							
		Nong	Pot	Bone	CBM	Flint	Metal	Glass	Wood
		<input checked="" type="checkbox"/>	<input type="checkbox"/>	<input type="checkbox"/>	<input type="checkbox"/>	<input type="checkbox"/>	<input type="checkbox"/>	<input type="checkbox"/>	<input type="checkbox"/>
Completed by: <b>gh</b>	Date: <b>12.11.15</b>	Checked by:		Date:					

Context No. 10125

Sketch of Profile/Plan

See [10125] for sketch

Levels

OD Highest:

OD Lowest:

OD Others

Other Information

Site Book References

Photo (film and photo number)

Digital: 104-0871 to 0872

Black and White:

Colour:

Checked interpretation:

Basic Interpretation:

Basic Process:



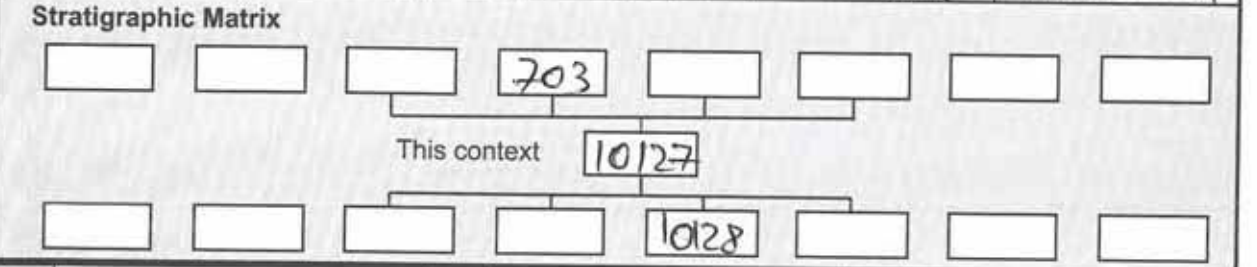
# CONTEXT RECORDING SHEET

SITE CODE: <i>AER Δ 15</i>	Location: <i>AR7</i>	Grid Ref:	Type: <i>FILL</i>	Context No. <i>10127</i>
-------------------------------	-------------------------	-----------	----------------------	-----------------------------

<b>DEPOSIT:</b> 1. Colour 2. Composition/Particle size 3. Compaction 4. Inclusions 5. Horizon clarity 6. Contamination risk 7. Methods and conditions 8. Other comments	<b>CUT:</b> 1. Shape in plan 2. Corners 3. Sides 4. Base 5. Orientation 6. Other comments Draw profile overleaf
---	--

SEE 10089

Plan No: <i>GPS</i>	Section No: <i>191</i>	Length: <i>0.3m</i>	Width: <i>0.3m</i>	Thickness/ Depth: <i>0.15m</i>
------------------------	---------------------------	------------------------	-----------------------	--------------------------------------



<b>Earlier</b>	Covered by: <i>703</i>	<b>Contemporary</b>	<b>Physical relationships</b>	<b>Later than</b>	Covers:
	Filled by:		Feature Label:		Fill of: <i>10128</i>
	Cut by:		Includes:		Cuts:
	Butted by:		Same as:		Butts:

**Interpretation and discussion:**

	Internal	External	Structural	Other
--	----------	----------	------------	-------

SEE 10089

Provisional date: <i>US/RS?</i>	
Registered Artefacts:	Finds
Environmental Samples:	Specify anything not below
	<input checked="" type="checkbox"/> None <input type="checkbox"/> Pot <input type="checkbox"/> Bone <input type="checkbox"/> CBM <input type="checkbox"/> Flint <input type="checkbox"/> Metal <input type="checkbox"/> Glass <input type="checkbox"/> Wood
Completed by: <i>MLJ</i>	Date: <i>11/11/15</i>
Checked by:	Date:



Context No. 10127

Sketch of Profile/Plan

SEE (10111)  
FOR SECTION  
[10112]  
FOR PLAN

Levels

OD Highest:

OD Lowest:

OD Others

Other Information

Site Book References

Photo (film and photo number)

Digital: 104-0881

Black and White:

~~Colour:~~

Checked interpretation:

Basic Interpretation:

Basic Process:

# CONTEXT RECORDING SHEET

SITE CODE: <i>AED 15</i>	Location: <i>AR 7</i>	Grid Ref:	Type: <i>CUT</i>	Context No. <i>10128</i>						
DEPOSIT:			CUT:							
1. Colour 2. Composition/Particle size 3. Compaction 4. Inclusions 5. Horizon clarity 6. Contamination risk 7. Methods and conditions 8. Other comments			1. Shape in plan 2. Corners 3. Sides 4. Base 5. Orientation 6. Other comments Draw profile overleaf							
<i>SEE [10081]</i>										
Plan No: <i>GPS</i>	Section No: <i>191</i>	Lgth: <i>0.30m</i>	Width: <i>0.2m</i>	Thickness/ Depth: <i>0.25m</i>						
Stratigraphic Matrix										
[ ]	[ ]	[ ]	<i>703</i>	[ ]						
This context <i>10127</i>										
[ ]	[ ]	[ ]	<i>10128</i>	[ ]						
Earlier	Covered by:	Contemporary	Physical relationships	Later than	Covers:					
	Filled by: <i>10127</i>		Feature Label:		Fill of:					
	Cut by:		Includes:		Cuts: <i>704</i>					
	Butted by:		Same as:		Butts: <i>10112</i>					
Interpretation and discussion:										
		Internal	External	Structural <i>X</i>	Other					
<i>SEE [10081]</i>										
Provisional date: <i>05/03/07</i>										
Registered Artefacts:			Finds							
Environmental Samples:			Specify anything not below							
			None	Pot	Bone	CBM	Flint	Metal	Glass	Wood
			<input checked="" type="checkbox"/>	<input type="checkbox"/>	<input type="checkbox"/>	<input type="checkbox"/>	<input type="checkbox"/>	<input type="checkbox"/>	<input type="checkbox"/>	<input type="checkbox"/>
Completed by: <i>ML-</i>		Date: <i>11/11/15</i>	Checked by:		Date:					



Context No. 10128

Sketch of Profile/Plan

SEE (1011) FOR SECTION

(1012) FOR PLAN

Levels

OD Highest:

OD Lowest:

OD Others

Other Information

Site Book References

Photo (film and photo number)

Digital: 104-0881

Black and White:

Colour:

Checked interpretation:

Basic Interpretation:

Basic Process:

# CONTEXT RECORDING SHEET

SITE CODE: <i>AED 15</i>	Location: <i>AR 7</i>	Grid Ref:	Type: <i>FILL</i>	Context No. <i>10129</i>						
DEPOSIT:			CUT:							
1. Colour 2. Composition/Particle size 3. Compaction 4. Inclusions 5. Horizon clarity 6. Contamination risk 7. Methods and conditions 8. Other comments			1. Shape in plan 2. Corners 3. Sides 4. Base 5. Orientation 6. Other comments Draw profile overleaf							
<i>SEE 10080</i>										
Plan No: <i>GPS</i>	Section No: <i>191</i>	Lgth: <i>0.3m</i>	Width: <i>0.2m</i>	Thickness/Depth: <i>0.25m</i>						
Stratigraphic Matrix										
[ ]	[ ]	[ ]	<i>703</i>	[ ]	[ ]	[ ]	[ ]			
This context <i>10129</i>										
[ ]	[ ]	[ ]	<i>10130</i>	[ ]	[ ]	[ ]	[ ]			
Earlier	Covered by: <i>703</i>	Contemporary	Physical relationships		Later than	Covers:				
	Filled by:		Feature Label:			Fill of: <i>10130</i>				
	Cut by:		Includes:			Cuts:				
	Butted by:		Same as:			Butts:				
Interpretation and discussion:			Internal <input checked="" type="checkbox"/>	External	Structural	Other				
<i>SEE 10080</i>										
Provisional date: <i>UB / EB?</i>										
Registered Artefacts:			Finds							
Environmental Samples:			Specify anything not below							
			None <input checked="" type="checkbox"/>	Pot <input type="checkbox"/>	Bone <input type="checkbox"/>	CBM <input type="checkbox"/>	Flint <input type="checkbox"/>	Metal <input type="checkbox"/>	Glass <input type="checkbox"/>	Wood <input type="checkbox"/>
Completed by: <i>MLJ</i>		Date: <i>11/11/15</i>	Checked by:			Date:				



Context No. 10129

Sketch of Profile/Plan

SEE (1011)  
FOR SECTION  
[1012]  
FOR PLAN

Levels

OD Highest:

OD Lowest:

OD Others

Other Information

Site Book References

Photo (film and photo number)

Digital: 104-0881

Black and White:

Colour:

Checked Interpretation:

Basic Interpretation:

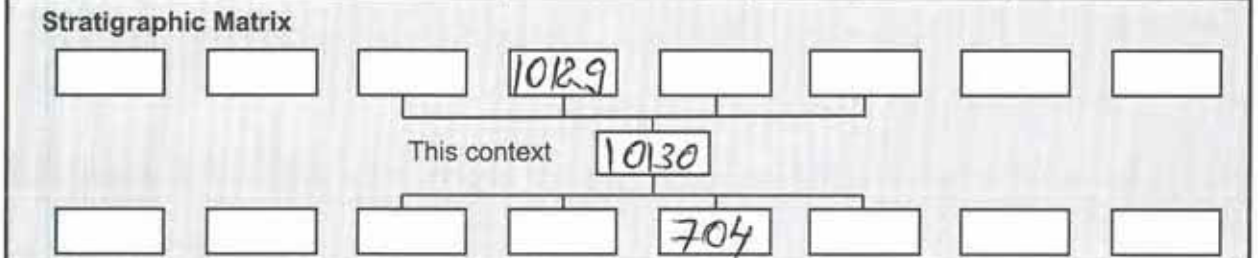
Basic Process:

# CONTEXT RECORDING SHEET

SITE CODE: <i>AEL15</i>	Location: <i>AR7</i>	Grid Ref:	Type: <i>CUT</i>	Context No. <i>10130</i>
----------------------------	-------------------------	-----------	---------------------	-----------------------------

<b>DEPOSIT:</b> 1. Colour 2. Composition/Particle size 3. Compaction 4. Inclusions 5. Horizon clarity 6. Contamination risk 7. Methods and conditions 8. Other comments	<b>CUT:</b> 1. Shape in plan 2. Corners 3. Sides 4. Base 5. Orientation 6. Other comments <b>Draw profile overleaf</b>
<i>SEE [10081]</i>	

Plan No: <i>GPS</i>	Section No: <i>191</i>	Lgth: <i>0.3m</i>	Width: <i>0.2m</i>	Thickness/Depth: <i>0.25m</i>
------------------------	---------------------------	----------------------	-----------------------	----------------------------------



<b>Earlier</b>	Covered by:	<b>Contemporary</b>	<b>Physical relationships</b>	<b>Later than</b>	Covers:
	Filled by: <i>10129</i>		Feature Label:		Fill of:
	Cut by:		Includes:		Cuts: <i>704</i>
	Butted by:		Same as:		Butts: <i>10112</i>

Interpretation and discussion:	Internal	External	Structural <i>X</i>	Other
<i>SEE [10081]</i>				

Provisional date: <i>US/RB?</i>																	
Registered Artefacts:	Finds Specify anything not below <span style="border: 1px solid black; display: inline-block; width: 50px; height: 15px;"></span>																
Environmental Samples:	<table style="width: 100%; text-align: center;"> <tr> <td>None</td> <td>Pot</td> <td>Bone</td> <td>CBM</td> <td>Flint</td> <td>Metal</td> <td>Glass</td> <td>Wood</td> </tr> <tr> <td><input type="checkbox"/></td> <td><input type="checkbox"/></td> <td><input type="checkbox"/></td> <td><input type="checkbox"/></td> <td><input type="checkbox"/></td> <td><input type="checkbox"/></td> <td><input type="checkbox"/></td> <td><input type="checkbox"/></td> </tr> </table>	None	Pot	Bone	CBM	Flint	Metal	Glass	Wood	<input type="checkbox"/>	<input type="checkbox"/>	<input type="checkbox"/>	<input type="checkbox"/>	<input type="checkbox"/>	<input type="checkbox"/>	<input type="checkbox"/>	<input type="checkbox"/>
None	Pot	Bone	CBM	Flint	Metal	Glass	Wood										
<input type="checkbox"/>	<input type="checkbox"/>	<input type="checkbox"/>	<input type="checkbox"/>	<input type="checkbox"/>	<input type="checkbox"/>	<input type="checkbox"/>	<input type="checkbox"/>										
Completed by: <i>ML-J</i>	Date: <i>11/11/15</i>	Checked by:	Date:														



Context No. 10130

Sketch of Profile/Plan

SEE (10111) FOR SECTION

(10112) FOR PLAN

Levels

OD Highest:

OD Lowest:

OD Others

Other Information

Site Book References

Photo (film and photo number)

Digital: 104-0881

~~Black and White:~~

~~Colour:~~

Checked interpretation:

Basic Interpretation:

Basic Process:



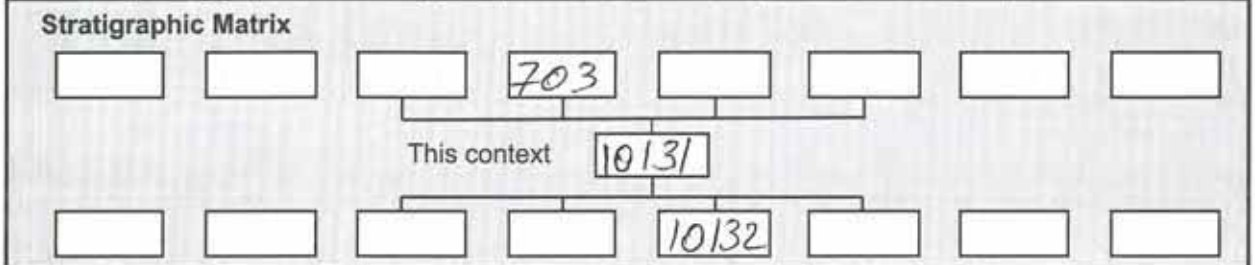
# CONTEXT RECORDING SHEET

SITE CODE: <i>AERD 15</i>	Location: <i>AR7</i>	Grid Ref:	Type: <i>FILL</i>	Context No. <i>10131</i>
------------------------------	-------------------------	-----------	----------------------	-----------------------------

<b>DEPOSIT:</b> 1. Colour 2. Composition/Particle size 3. Compaction 4. Inclusions 5. Horizon clarity 6. Contamination risk 7. Methods and conditions 8. Other comments	<b>CUT:</b> 1. Shape in plan 2. Corners 3. Sides 4. Base 5. Orientation 6. Other comments Draw profile overleaf
---	--

SEE 10080

Plan No: <i>GPS</i>	Section No: <i>192</i>	Lgth: <i>0.2m</i>	Width: <i>0.2m</i>	Thickness/ Depth: <i>0.15m</i>
------------------------	---------------------------	----------------------	-----------------------	--------------------------------------



<b>Earlier</b>	Covered by: <i>703</i>	<b>Contemporary</b>	<b>Physical relationships</b>		<b>Later than</b>	Covers:
	Filled by:		Feature Label:	Fill of: <i>10132</i>		
	Cut by:		Includes:	Cuts:		
	Butted by:		Same as:	Butts:		

**Interpretation and discussion:**

	<input checked="" type="checkbox"/> Internal	<input type="checkbox"/> External	<input type="checkbox"/> Structural	<input type="checkbox"/> Other
--	--	-----------------------------------	-------------------------------------	--------------------------------

SEE 10080

Provisional date: <i>USIRB?</i>																	
Registered Artefacts:	Finds Specify anything not below																
Environmental Samples:	<table style="width: 100%; border-collapse: collapse;"> <tr> <td style="text-align: center;">None</td> <td style="text-align: center;">Pot</td> <td style="text-align: center;">Bone</td> <td style="text-align: center;">CBM</td> <td style="text-align: center;">Flint</td> <td style="text-align: center;">Metal</td> <td style="text-align: center;">Glass</td> <td style="text-align: center;">Wood</td> </tr> <tr> <td style="text-align: center;"><input checked="" type="checkbox"/></td> <td style="text-align: center;"><input type="checkbox"/></td> <td style="text-align: center;"><input type="checkbox"/></td> <td style="text-align: center;"><input type="checkbox"/></td> <td style="text-align: center;"><input type="checkbox"/></td> <td style="text-align: center;"><input type="checkbox"/></td> <td style="text-align: center;"><input type="checkbox"/></td> <td style="text-align: center;"><input type="checkbox"/></td> </tr> </table>	None	Pot	Bone	CBM	Flint	Metal	Glass	Wood	<input checked="" type="checkbox"/>	<input type="checkbox"/>	<input type="checkbox"/>	<input type="checkbox"/>	<input type="checkbox"/>	<input type="checkbox"/>	<input type="checkbox"/>	<input type="checkbox"/>
None	Pot	Bone	CBM	Flint	Metal	Glass	Wood										
<input checked="" type="checkbox"/>	<input type="checkbox"/>	<input type="checkbox"/>	<input type="checkbox"/>	<input type="checkbox"/>	<input type="checkbox"/>	<input type="checkbox"/>	<input type="checkbox"/>										
Completed by: <i>ML-3</i>	Date: <i>11/11/15</i>	Checked by:	Date:														



Context No. 10/31

Sketch of Profile/Plan

SEE (10113)  
FOR SECTION  
[10114]  
FOR PLAN

Levels

OD Highest:

OD Lowest:

OD Others

Other Information

Site Book References

Photo (film and photo number)

Digital: 104-0882

Black and White:

Colour:

Checked interpretation:

Basic Interpretation:

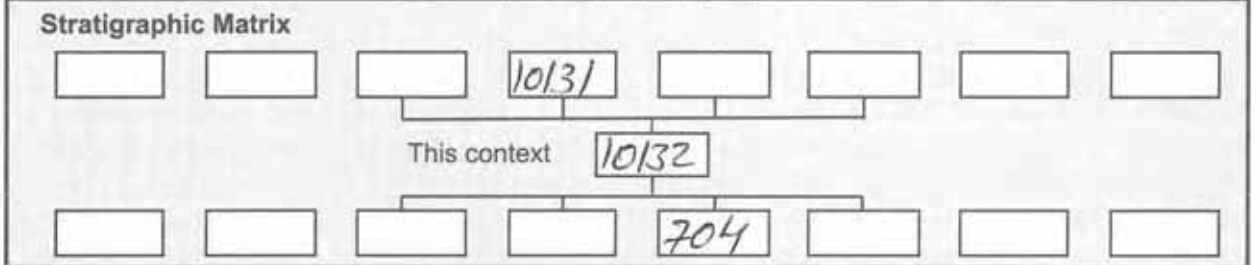
Basic Process:

# CONTEXT RECORDING SHEET

SITE CODE: <b>AES 15</b>	Location: <b>AR 7</b>	Grid Ref:	Type: <b>CUT</b>	Context No. <b>10132</b>
-----------------------------	--------------------------	-----------	---------------------	-----------------------------

<b>DEPOSIT:</b> 1. Colour 2. Composition/Particle size 3. Compaction 4. Inclusions 5. Horizon clarity 6. Contamination risk 7. Methods and conditions 8. Other comments	<b>CUT:</b> 1. Shape in plan 2. Corners 3. Sides 4. Base 5. Orientation 6. Other comments <b>Draw profile overleaf</b>
SEE <span style="border: 1px solid black; padding: 2px;">10080</span>	

Plan No: <b>GPS</b>	Section No: <b>192</b>	Lgth: <b>0.2m</b>	Width: <b>0.2m</b>	Thickness/ Depth: <b>0.15m</b>
------------------------	---------------------------	----------------------	-----------------------	--------------------------------------



<b>Earlier</b>	Covered by:	<b>Contemporary</b>	<b>Physical relationships</b>	<b>Later than</b>	Covers:
	Filled by: <b>10131</b>		Feature Label:		Fill of:
	Cut by:		Includes:		Cuts: <b>704</b>
	Butted by:		Same as:		Butts: <span style="border: 1px solid black; padding: 2px;"><b>10114</b></span>

<b>Interpretation and discussion:</b>  <div style="text-align: center; font-size: 2em;">SEE <span style="border: 1px solid black; padding: 2px;">10080</span></div>	Internal	External	Structural <b>X</b>	Other

<b>Registered Artefacts:</b> Environmental Samples: <b>/</b>	<b>Finds</b> Specify anything not below <input style="width: 50px;" type="text"/> None <input checked="" type="checkbox"/> Pot <input type="checkbox"/> Bone <input type="checkbox"/> CBM <input type="checkbox"/> Flint <input type="checkbox"/> Metal <input type="checkbox"/> Glass <input type="checkbox"/> Wood <input type="checkbox"/>
Completed by: <b>ML-J</b>	Date: <b>11/11/15</b>
Checked by:	Date:



Context No. 10132

Sketch of Profile/Plan

SEE (10113)  
FOR SECTION  
[10114]  
FOR PLAN

Levels

OD Highest:

OD Lowest:

OD Others

Other Information

Site Book References

Photo (film and photo number)

Digital: 104-0882

~~Black and White:~~

~~Colour:~~

Checked interpretation:

Basic Interpretation:

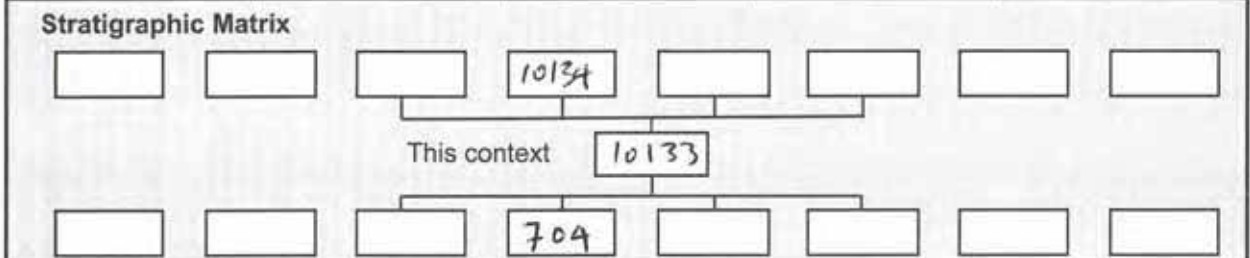
Basic Process:

# CONTEXT RECORDING SHEET

SITE CODE: <b>AERD 15</b>	Location: <b>Area 7</b>	Grid Ref:	Type: <b>cut</b>
			Context No. <b>10133</b>

<b>DEPOSIT:</b> 1. Colour 2. Composition/Particle size 3. Compaction 4. Inclusions 5. Horizon clarity 6. Contamination risk 7. Methods and conditions 8. Other comments	1. <b>Linear</b> 2. <b>rounded corner</b> 3. <b>flat then sloping at SW end</b> ↗ 4. <b>steep</b> ↘ 5. <b>NE/SW</b> 6.	<b>CUT:</b> 1. Shape in plan 2. Corners 3. Sides 4. Base 5. Orientation 6. Other comments <b>Draw profile overleaf</b>
---	---	---

Plan No: <b>GPS</b>	Section No: <b>196</b>	Lgth: <b>1.47m</b> <small>within slot</small>	Width: <b>0.2m</b>	Thickness/Depth: <b>0.17m</b> <small>max depth</small>
---------------------	------------------------	--	--------------------	---



<b>Earlier</b>	Covered by:	<b>Contemporary</b>	<b>Physical relationships</b>	<b>Later than</b>	Covers:
	Filled by: <b>(10136) (10138) (10134)</b>		Feature Label:		Fill of:
	Cut by:		Includes:		Cuts: <b>(704)</b>
	Butted by:		Same as: <b>[10123]</b>		Butts:

**Interpretation and discussion:** Internal External Structural Other

Construction slot part of eastern construction slot at building 2 running NSE as it turns <sup>west</sup> at SE corner. Section appeared to show possible remains of two postholes, one at southern end ~~at corner~~ + one towards northern end of slot. Sequence of events may have been slot [10133] first dug then ~~posts~~ posts placed, followed by backfill (10134). Posts may then have been removed and voids backfilled or silted up with fill (10136) + (10138). No finds were recovered.

Provisional date: **P.B.?**

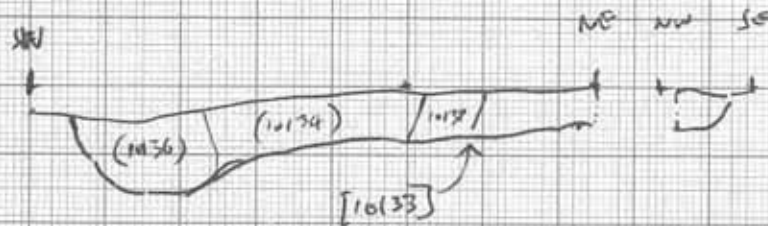
Registered Artefacts: <b>X</b>	Finds: <input type="text"/>
Environmental Samples: <b>X</b>	Specify anything not below
	<input checked="" type="checkbox"/> None <input type="checkbox"/> Pot <input type="checkbox"/> Bone <input type="checkbox"/> CBM <input type="checkbox"/> Flint <input type="checkbox"/> Metal <input type="checkbox"/> Glass <input type="checkbox"/> Wood

Completed by: **lh**      Date: **12.11.15**      Checked by:      Date:



Context No. 10133

Sketch of Profile/Plan



Levels

OD Highest:

OD Lowest:

OD Others

Other Information

Site Book References

Photo (film and photo number)

Digital: 104 - 0885 / 0886

Black and White:

Colour:

Checked interpretation:

Basic Interpretation:

Basic Process:

# CONTEXT RECORDING SHEET

SITE CODE: <b>AERD 15</b>	Location: <b>Aven 7</b>	Grid Ref:	Type: <b>fill</b>	Context No. <b>10134</b>						
DEPOSIT:		CUT:								
1. Colour	<b>1. Mid reddish brown</b>	1. Shape in plan								
2. Composition/Particle size	<b>2. silt sand</b>	2. Corners								
3. Compaction	<b>3. friable</b>	3. Sides								
4. Inclusions	<b>4. gravel + stone &gt; 25mm &gt; 20%</b>	4. Base								
5. Horizon clarity	<b>5. moderate</b>	5. Orientation								
6. Contamination risk	<b>6. moderate</b>	6. Other comments								
7. Methods and conditions	<b>7. Hand dug dry day</b>	<b>Draw profile overleaf</b>								
8. Other comments	<b>8. -</b>									
Plan No: <b>196</b>	Section No:	Lgth: <b>1.47m</b> <b>12 slot</b>	Width: <b>0.4m</b>	Thickness/Depth: <b>0.13m</b>						
<b>Stratigraphic Matrix</b>										
[ ]	[ ]	[ ]	[ 10136 ]	[ 10138 ]	[ ]	[ ]	[ ]			
This context			[ 10134 ]							
[ ]	[ ]	[ ]	[ 10133 ]	[ ]	[ ]	[ ]	[ ]			
<b>Earlier</b>	Covered by:	<b>Contemporary</b>	<b>Physical relationships</b>		<b>Later than</b>	Covers:				
	Filled by:		Feature Label:	Fill of:						
	Cut by:		Includes:	Cuts:						
	Butted by:		Same as:	Butts:						
	<b>(70%)</b>					<b>(704)</b>				
	-		-			<b>[10134]</b>				
	-		-			-				
	<b>(10136)</b> <b>(10133)</b>		-			-				
<b>Interpretation and discussion:</b>					Internal	External	Structural	Other		
<p><b>Possibly a backfill deposit placed after slot [10134] dug and possible posts placed. Post may then have been removed and deposits (10136) + (10138) formed. No finds were retrieved.</b></p>										
Provisional date: <b>R.B?</b>										
Registered Artefacts: <b>x</b>			Finds							
Environmental Samples: <b>x</b>			Specify anything not below [ ]							
			None	Pot	Bone	CBM	Flint	Metal	Glass	Wood
			<input checked="" type="checkbox"/>	<input type="checkbox"/>	<input type="checkbox"/>	<input type="checkbox"/>	<input type="checkbox"/>	<input type="checkbox"/>	<input type="checkbox"/>	<input type="checkbox"/>
Completed by: <b>llh</b>			Date: <b>12.11.15</b>			Checked by:			Date:	



Context No. 1034

Sketch of Profile/Plan

see [10133] for  
Sketches

Levels

OD Highest:

OD Lowest:

OD Others

Other Information

Site Book References

Photo (film and photo number)

Digital: 104-0885 / 0886

Black and White:

Colour:

Checked interpretation:

Basic Interpretation:

Basic Process:

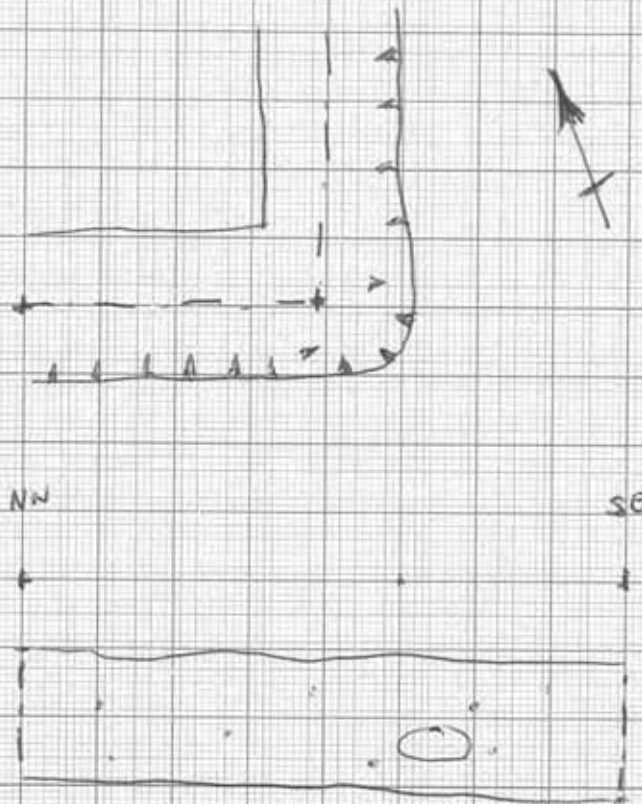


# CONTEXT RECORDING SHEET

SITE CODE: <b>AERD 15</b>	Location: <b>Area 7</b>	Grid Ref:	Type: <b>cut</b>	Context No. <b>10135</b>					
DEPOSIT:		CUT:							
1. Colour	1. linear	1. Shape in plan							
2. Composition/Particle size	2. N/A	2. Corners							
3. Compaction	3. <del>moderate</del> moderate	3. Sides							
4. Inclusions	4. flat	4. Base							
5. Horizon clarity	5. NW-SE	5. Orientation							
6. Contamination risk	6. -	6. Other comments							
7. Methods and conditions		Draw profile overleaf							
8. Other comments									
Plan No: <b>GIS</b>	Section No: <b>201</b>	Lgth: <b>0.8m</b> within slot	Width: <b>0.4m</b>	Thickness/Depth: <b>0.2m</b>					
<b>Stratigraphic Matrix</b>									
[ ]	[ ]	[ ]	[ 10137 ]	[ ]					
This context [ 10135 ]									
[ ]	[ ]	[ ]	[ 704 ]	[ ]					
<b>Earlier</b>	Covered by:	<b>Contemporary</b>	<b>Physical relationships</b>		<b>Later than</b>				
	Filled by: (10137)		Feature Label:	Covers:					
	Cut by:		Includes:	Fill of:					
	Butted by:		Same as: [1033]	Cuts: (704)					
				Butts:					
<b>Interpretation and discussion:</b>									
		Internal	External	<u>Structural</u>	Other				
Cut, of construction slot running NW-SE at SE corner of building 2nd from east. No postholes could be seen in section and it appeared that cut [10135] contained a single fill (10137) that may have been a backfill <del>deposit</del> <del>deposit</del> deposit.									
Provisional date: <b>R+B?</b>									
Registered Artefacts: <b>x</b>		Finds							
Environmental Samples: <b>L</b>		Specify anything not below							
		None	Pot	Bone	CBM	Flint	Metal	Glass	Wood
		<input checked="" type="checkbox"/>	<input type="checkbox"/>	<input type="checkbox"/>	<input type="checkbox"/>	<input type="checkbox"/>	<input type="checkbox"/>	<input type="checkbox"/>	<input type="checkbox"/>
Completed by: <b>GH</b>	Date: <b>13-11-15</b>	Checked by:			Date:				



## Sketch of Profile/Plan



## Levels

OD Highest:

OD Lowest:

OD Others

## Other Information

## Site Book References

Photo (film and photo number)

Digital: 104-0897 + 104-0899

Black and White:

Colour:

Checked interpretation:

Basic Interpretation:

Basic Process:

# CONTEXT RECORDING SHEET

SITE CODE: <b>AERD 15</b>	Location: <b>Area 7</b>	Grid Ref:	Type: <b>fill</b>	Context No. <b>10136</b>					
DEPOSIT:		CUT:							
1. Colour	<b>1. mid brown</b>	1. Shape in plan							
2. Composition/Particle size	<b>2. <del>fine</del> sand silt</b>	2. Corners							
3. Compaction	<b>3. friable</b>	3. Sides							
4. Inclusions	<b>4. gravel + stone &gt; 2mm &gt; 10%</b>	4. Base							
5. Horizon clarity	<b>5. Moderate</b>	5. Orientation							
6. Contamination risk	<b>6. Moderate</b>	6. Other comments							
7. Methods and conditions	<b>7. Hand dug / dry day</b>	Draw profile overleaf							
8. Other comments	<b>8. <del>fill</del></b>								
Plan No: <b>GPS</b>	Section No: <b>196</b>	Lgth: ?	Width: <b>0.27m</b>	Thickness/Depth: <b>0.17m</b>					
<b>Stratigraphic Matrix</b>									
[ ]	[ ]	[ ]	<b>703</b>	[ ]					
This context <b>10136</b> - <b>[10135]</b>									
[ ]	[ ]	[ ]	<b>10134</b>	[ ]					
<b>Earlier</b>	Covered by:	<b>Contemporary</b>	<b>Physical relationships</b>		<b>Later than</b>				
	Filled by:		Feature Label:	Covers:					
	Cut by:		Includes:	Fill of:					
	Butted by:		Same as:	Cuts:					
	<b>(703)</b>			<b>(704)</b>					
	-		-	<b>[10133]</b>					
	-		-	-					
	-		-	<b>[10134]</b>					
<b>Interpretation and discussion:</b>									
		Internal	External	<u>Structural</u>	Other				
Possible fill of posthole. Maybe result of backfill/silting? after post removed from construction slot <del>10133</del> <b>[10133]</b> and backfill <b>[10134]</b> . No finds were <del>retrieved</del> retrieved from deposit.									
Provisional date: <b>R.B.?</b>									
Registered Artefacts: <b>x</b>		Finds							
Environmental Samples: <b>x</b>		Specify anything not below							
		None	Pot	Bone	CBM	Flint	Metal	Glass	Wood
		<input checked="" type="checkbox"/>	<input type="checkbox"/>	<input type="checkbox"/>	<input type="checkbox"/>	<input type="checkbox"/>	<input type="checkbox"/>	<input type="checkbox"/>	<input type="checkbox"/>
Completed by: <b>gh</b>	Date: <b>12.11.15</b>	Checked by:		Date:					



Context No. 10136

Sketch of Profile/Plan

see [10133]

Levels

OD Highest:

OD Lowest:

OD Others

Other Information

Site Book References

Photo (film and photo number)

Digital: 104-0885/0886

Black and White:

Colour:

Checked interpretation:

Basic Interpretation:

Basic Process:

# CONTEXT RECORDING SHEET

SITE CODE: <b>AERDK</b>	Location: <b>Area 7</b>	Grid Ref:	Type: <b>fill</b>	Context No. <b>10137</b>					
DEPOSIT:		1. mid reddish brown 2. Silt sand 3. friable 4. gravel + stone > sum > 20% 5. moderate 6. <del>moderate</del> 7. Hand dug wet/dry clay 8. -		CUT:					
1. Colour		1. Shape in plan							
2. Composition/Particle size		2. Corners							
3. Compaction		3. Sides							
4. Inclusions		4. Base							
5. Horizon clarity		5. Orientation							
6. Contamination risk		6. Other comments							
7. Methods and conditions		Draw profile overleaf							
8. Other comments									
Plan No: <b>GPS</b>	Section No: <b>201</b>	Lgth: <b>0.8m</b> with slot	Width: <b>0.4m</b>	Thickness/ Depth: <b>0.2m</b>					
<b>Stratigraphic Matrix</b>									
[ ]	[ ]	[ ]	[ <b>703</b> ]	[ ]					
This context [ <b>10137</b> ]									
[ ]	[ ]	[ ]	[ <b>10135</b> ]	[ ]					
<b>Earlier</b>	Covered by: <b>(703)</b>	<b>Contemporary</b>	<b>Physical relationships</b>	<b>Later than</b>	Covers: <b>(704)</b>				
	Filled by: -		Feature Label: -		Fill of: <b>[10135]</b>				
	Cut by: -		Includes: -		Cuts: -				
	Butted by: -		Same as: <b>(7034)?</b>		Butts: -				
<b>Interpretation and discussion:</b>									
		Internal	External	Structural	Other				
Single fill of [10135]. Maybe backfill used for packing posts although no posthole fill could be seen in section. No finds were recovered from deposit.									
Provisional date: <b>R-B?</b>									
Registered Artefacts: <b>x</b>		Finds							
Environmental Samples: <b>^</b>		Specify anything not below							
		None	Pot	Bone	CBM	Flint	Metal	Glass	Wood
		<input checked="" type="checkbox"/>	<input type="checkbox"/>	<input type="checkbox"/>	<input type="checkbox"/>	<input type="checkbox"/>	<input type="checkbox"/>	<input type="checkbox"/>	<input type="checkbox"/>
Completed by: <b>gh</b>	Date: <b>13.11.15</b>	Checked by:			Date:				



Context No. 10137

Sketch of Profile/Plan

see [10135] for sketch

Levels

OD Highest:

OD Lowest:

OD Others

Other Information

Site Book References

Photo (film and photo number)

Digital: 104 - 0547 to 104 - 0549

Black and White:

Colour:

Checked interpretation:

Basic Interpretation:

Basic Process:

# CONTEXT RECORDING SHEET

SITE CODE: <b>AERD05</b>	Location: <b>Area 7</b>	Grid Ref:	Type: <b>fill</b>	Context No. <b>10138</b>						
DEPOSIT:			CUT:							
1. Colour	1. <b>Mid brown</b>		1. Shape in plan							
2. Composition/Particle size	2. <b>sand silt</b>		2. Corners							
3. Compaction	3. <b>friable</b>		3. Sides							
4. Inclusions	4. <b>gravel + stone &gt; 30mm &gt; 10%</b>		4. Base							
5. Horizon clarity	5. <b>Moderate</b>		5. Orientation							
6. Contamination risk	6. <b>Moderate</b>		6. Other comments							
7. Methods and conditions	7. <b>hand dug - dry day</b>		<b>Draw profile overleaf</b>							
8. Other comments										
Plan No: <b>GPS</b>	Section No: <b>196</b>	Lgth: <b>0.4m</b>	Width: <b>0.2m</b>	Thickness/Depth: <b>0.15m</b>						
<b>Stratigraphic Matrix</b>										
□	□	□	□ <b>703</b> □	□						
This context			□ <b>10138</b> □							
□	□	□	□ <b>10134</b> □	□						
<b>Earlier</b>	Covered by:	<b>Contemporary</b>	<b>Physical relationships</b>		<b>Later than</b>					
	Filled by:		Feature Label:	Covers:						
	Cut by:		Includes:	Fill of:						
	Butted by:		Same as:	Cuts:						
	<b>(703)</b>			<b>(704)</b>						
	-		-	<b>[10133]</b>						
	-		-	-						
	-		-	<b>(10134)</b>						
<b>Interpretation and discussion:</b>										
			Internal	External	Structural					
Possible fill of posthole. Maybe result of backfill/siting? after post removed from construction slot [10133] + backfill (10134). No finds retrieved.										
Provisional date: <b>R.B.?</b>										
Registered Artefacts: <input checked="" type="checkbox"/>			Finds							
Environmental Samples: <input checked="" type="checkbox"/>			Specify anything not below							
			None	Pot	Bone	CBM	Flint	Metal	Glass	Wood
			<input checked="" type="checkbox"/>	<input type="checkbox"/>	<input type="checkbox"/>	<input type="checkbox"/>	<input type="checkbox"/>	<input type="checkbox"/>	<input type="checkbox"/>	<input type="checkbox"/>
Completed by: <b>hh</b>	Date: <b>12.11.15</b>	Checked by:	Date:							



Sketch of Profile/Plan

see [10133] for  
sketch

Levels

OD Highest:

OD Lowest:

OD Others

Other Information

Site Book References

Photo (film and photo number)

Digital: 104-0885/0886

Black and White:

Colour:

Checked interpretation:

Basic Interpretation:

Basic Process:

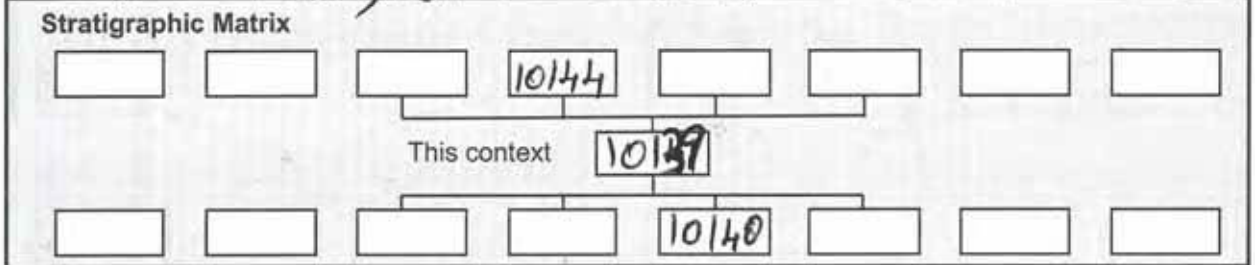


# CONTEXT RECORDING SHEET

SITE CODE: <b>AERN 15</b>	Location: <b>AE. 7</b>	Grid Ref:	Type: <b>FILL</b>	Context No. <b>10139</b>
------------------------------	---------------------------	-----------	----------------------	-----------------------------

<b>DEPOSIT:</b> 1. Colour <b>1. mud greyish brown</b> 2. Composition/Particle size <b>2. sandy gravel</b> 3. Compaction <b>3. moderate</b> 4. Inclusions 5. Horizon clarity 6. Contamination risk <b>4. /</b> 7. Methods and conditions 8. Other comments <b>5. moderate with adj cxts</b> <b>6. moderate</b> <b>7. M&amp;T; wet</b>	<b>CUT:</b> 1. Shape in plan 2. Corners 3. Sides 4. Base 5. Orientation 6. Other comments Draw profile overleaf
--	--

Plan No: <b>GPS</b>	Section No: <b>197; 198</b>	Lgth: <b>0.95m</b>	Width: <b>0.2m</b>	Thickness/ Depth: <b>0.2m</b>
------------------------	--------------------------------	-----------------------	-----------------------	-------------------------------------



<b>Earlier</b>	Covered by:	<b>Contemporary</b>	<b>Physical relationships</b>		<b>Later than</b>	Covers:
	Filled by:		Feature Label:	Fill of: <b>10140</b>		
	Cut by: <b>[10144]</b>		Includes:	Cuts: <b>70</b>		
	Butted by: 		Same as: <b>(10141)</b>	Butts: <b>[10144] (10143)</b>		

**Interpretation and discussion:**

Internal   
  External   
  Structural   
  Other

**Fill of prob. post fence. Similar to natural  
so prob redispersed mat after posts were in  
position.  
Sterile**

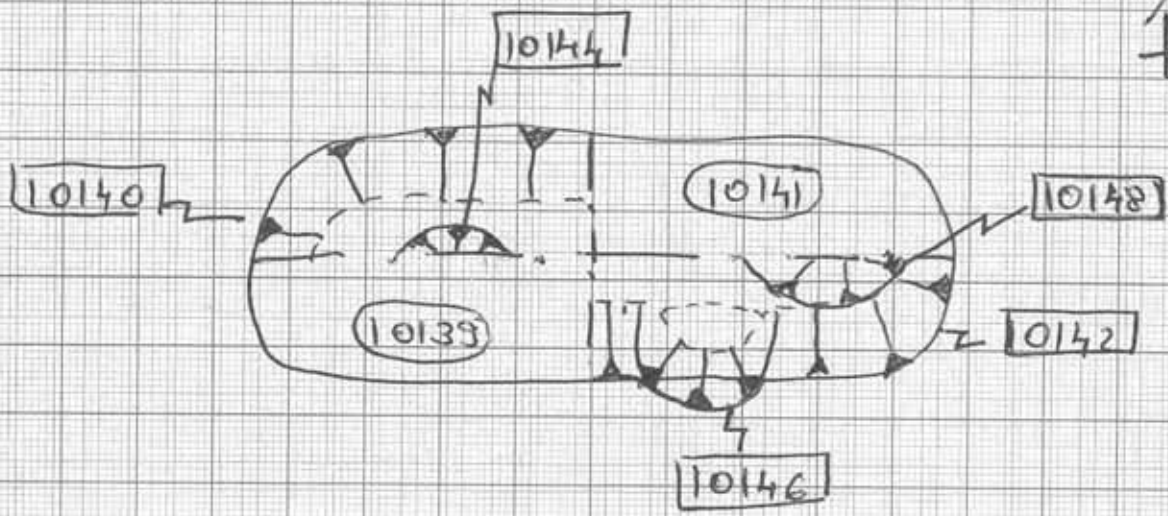
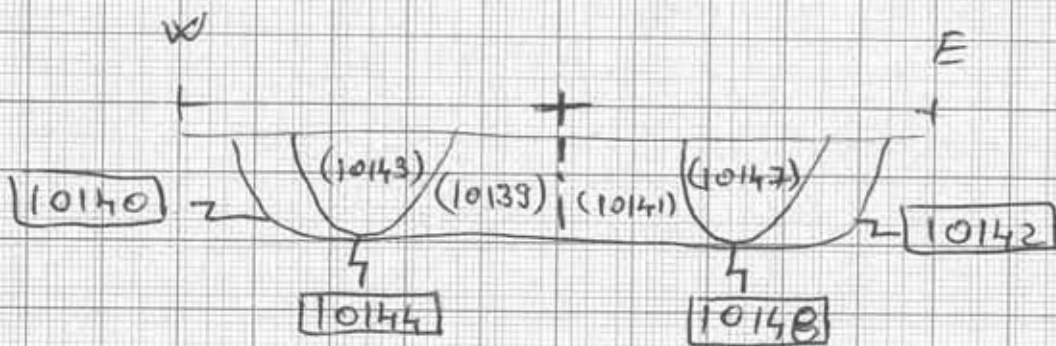
Provisional date: **Roman? / Undated**

Registered Artefacts: <b>/</b>	Finds
Environmental Samples: <b>/</b>	Specify anything not below
	<input checked="" type="checkbox"/> None <input type="checkbox"/> Pot <input type="checkbox"/> Bone <input type="checkbox"/> CBM <input type="checkbox"/> Flint <input type="checkbox"/> Metal <input type="checkbox"/> Glass <input type="checkbox"/> Wood

Completed by: **ML-J**    Date: **12/11/15**    Checked by:    Date:



Sketch of Profile/Plan



Levels

OD Highest:

OD Lowest:

OD Others

Other Information

Site Book References

Photo (film and photo number)

Digital: 104-0887 → 104-0890

Black and White:

Colour:

Checked interpretation:

Basic Interpretation:

Basic Process:

CONTEXT RECORDING SHEET

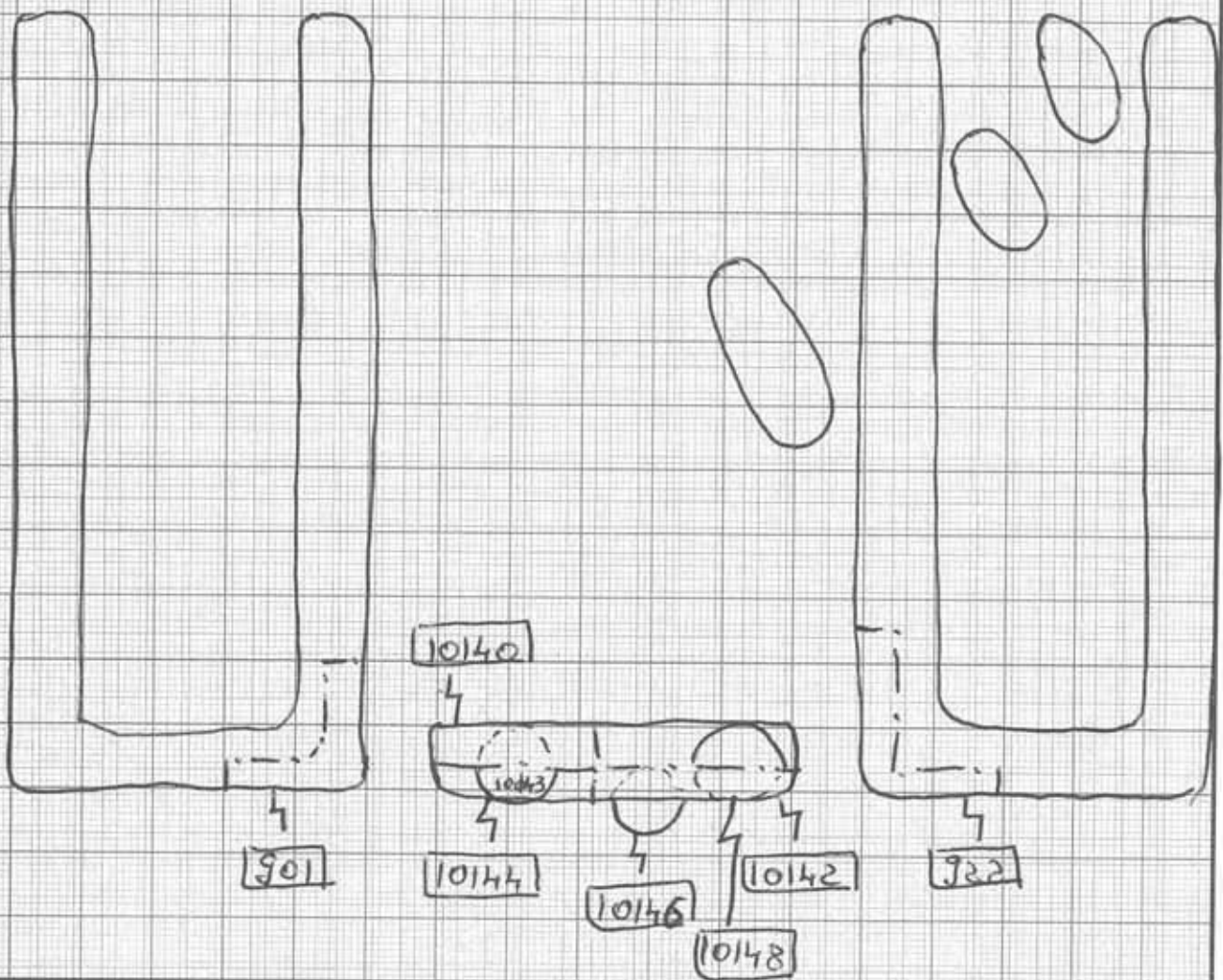
SITE CODE: <b>AERD15</b>	Location: <b>AR.7</b>	Grid Ref:	Type: <b>CUT</b>	Context No. <b>10140</b>		
DEPOSIT:		CUT:				
1. Colour	<b>1. linear / oval</b>			1. Shape in plan		
2. Composition/Particle size	<b>2. rounded</b>			2. Corners		
3. Compaction	<b>3. abrupt, almost vertical,</b>			3. Sides		
4. Inclusions	<b>tapered to base; slope W-E</b>			4. Base		
5. Horizon clarity	<b>4. slightly concave, irregular</b>			5. Orientation		
6. Contamination risk	<b>5. ESE W</b>			6. Other comments		
7. Methods and conditions				Draw profile overleaf		
8. Other comments	<b>6.</b>					
Plan No: <b>GPS</b>	Section No: <b>197-198</b>	Lgth: <b>0.95m</b>	Width: <b>0.2m</b>	Thickness/ Depth: <b>0.2m</b>		
<b>Stratigraphic Matrix</b>						
□	□	□	<b>10139</b>	□		
This context <b>10140</b>						
□	□	□	<b>704</b>	□		
Earlier	Covered by:	Contemporary	<b>Physical relationships</b>		Later than	
	Filled by: <b>10139</b>		Feature Label:			Covers:
	Cut by: <del>10144</del>		Includes: <b>10144</b>			Fill of:
	Butted by: <b>10144</b>		Same as: <b>10142</b>			Cuts: <b>704</b>
Butts:						
<b>Interpretation and discussion:</b>						
			Internal	External	Structural <input checked="" type="checkbox"/>	
<p><b>Cut of linear feature with rounded terminus running E-W between str. 3 &amp; 4.</b></p> <p><b>Prob. post trench segment as contains disease PH <b>10144</b>. W TERMINUS</b></p>						
Provisional date: <b>Roman? / Undated</b>						
Registered Artefacts: <b>/</b>			Finds			
Environmental Samples: <b>/</b>			Specify anything not below			
			None <input checked="" type="checkbox"/>	Pot <input type="checkbox"/>	Bone <input type="checkbox"/>	
			CBM <input type="checkbox"/>	Flint <input type="checkbox"/>	Metal <input type="checkbox"/>	
			Glass <input type="checkbox"/>	Wood <input type="checkbox"/>		
Completed by: <b>ML-)</b>		Date: <b>12/11/15</b>	Checked by:		Date:	



Context No. 10140

Sketch of Profile/Plan

↑ N



Levels

SEE (10189) FOR SECTION & PLAN

OD Highest:

OD Lowest:

OD Others

Other Information

Site Book References

Photo (film and photo number)

Digital: 104-0887 → 104-0890

Black and White:

Colour:

Checked interpretation:

Basic Interpretation:

Basic Process:

# CONTEXT RECORDING SHEET

SITE CODE: <b>AERD15</b>	Location: <b>Ae. 7</b>	Grid Ref:	Type: <b>FILL</b>	Context No. <b>10141</b>		
<b>DEPOSIT:</b> 1. Colour: <b>1. mid greyish brown</b> 2. Composition/Particle size: <b>2. calcareous matrix for gravel</b> 3. Compaction: 4. Inclusions: 5. Horizon clarity: <b>3. moderate</b> 6. Contamination risk: 7. Methods and conditions: <b>4. small rounded gravel &lt; 50%</b> 8. Other comments: <b>5. moderate with adobe</b> <b>6. moderate</b> <b>7. NBT wet</b>				<b>CUT:</b> 1. Shape in plan 2. Corners 3. Sides 4. Base 5. Orientation 6. Other comments Draw profile overleaf		
Plan No: <b>GPS</b>	Section No: <b>197, 198</b>	Lgth: <b>0.55m</b>	Width: <b>0.2m</b>	Thickness/Depth: <b>0.2m</b>		
<b>Stratigraphic Matrix</b> <div style="display: flex; justify-content: space-around; align-items: center;"> <div style="border: 1px solid black; width: 40px; height: 20px; margin: 5px;"></div> <div style="border: 1px solid black; width: 40px; height: 20px; margin: 5px;"></div> <div style="border: 1px solid black; width: 40px; height: 20px; margin: 5px;"></div> <div style="border: 1px solid black; width: 40px; height: 20px; margin: 5px; text-align: center;">10146</div> <div style="border: 1px solid black; width: 40px; height: 20px; margin: 5px;"></div> <div style="border: 1px solid black; width: 40px; height: 20px; margin: 5px;"></div> <div style="border: 1px solid black; width: 40px; height: 20px; margin: 5px;"></div> </div> <p style="text-align: center;">This context <span style="border: 1px solid black; padding: 2px 10px;">10141</span></p> <div style="display: flex; justify-content: space-around; align-items: center;"> <div style="border: 1px solid black; width: 40px; height: 20px; margin: 5px;"></div> <div style="border: 1px solid black; width: 40px; height: 20px; margin: 5px;"></div> <div style="border: 1px solid black; width: 40px; height: 20px; margin: 5px;"></div> <div style="border: 1px solid black; width: 40px; height: 20px; margin: 5px;"></div> <div style="border: 1px solid black; width: 40px; height: 20px; margin: 5px; text-align: center;">10142</div> <div style="border: 1px solid black; width: 40px; height: 20px; margin: 5px;"></div> <div style="border: 1px solid black; width: 40px; height: 20px; margin: 5px;"></div> </div>						
<b>Earlier</b>	Covered by:	<b>Contemporary</b>	<b>Physical relationships</b>		<b>Later than</b>	
	Filled by: <b>10141</b>		Feature Label:			Covers:
	Cut by: <b>10146; 10148</b>		Includes:			Fill of: <b>10142</b>
	Butted by:		Same as: <b>(10139)</b>			Cuts:
Butts:			Butts:			
<b>Interpretation and discussion:</b>			Internal <b>X</b>	External	Structural	Other
<b>SAME AS (10139) - FILL OF PT</b>						
Provisional date: <b>Undated / RB?</b>						
Registered Artefacts:			Finds: <input type="checkbox"/> None <input type="checkbox"/> Pot <input type="checkbox"/> Bone <input type="checkbox"/> CBM <input type="checkbox"/> Flint <input type="checkbox"/> Metal <input type="checkbox"/> Glass <input type="checkbox"/> Wood Specify anything not below:			
Environmental Samples:			<input checked="" type="checkbox"/> <input type="checkbox"/> <input type="checkbox"/> <input type="checkbox"/> <input type="checkbox"/> <input type="checkbox"/> <input type="checkbox"/> <input type="checkbox"/>			
Completed by: <b>ML-j</b>		Date: <b>12/11/15</b>	Checked by:		Date:	



Context No. 10141

Sketch of Profile/Plan

SEE [10140]  
(10139)

Levels

OD Highest:

OD Lowest:

OD Others

Other Information

Site Book References

Photo (film and photo number)

Digital: 104-0887 → 104-0890

Black and White:

Colour:

Checked interpretation:

Basic Interpretation:

Basic Process:

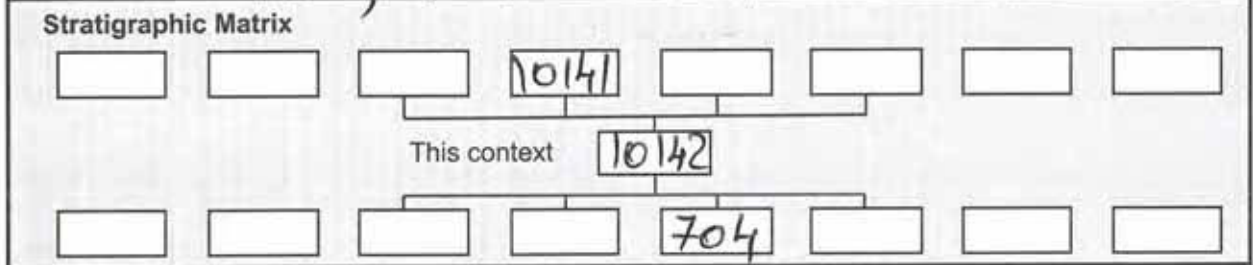
CONTEXT RECORDING SHEET

SITE CODE: <b>AERS15</b>	Location: <b>AR.7</b>	Grid Ref:	Type: <b>CUT</b>	Context No. <b>10142</b>
-----------------------------	--------------------------	-----------	---------------------	-----------------------------

DEPOSIT:	CUT:
1. Colour	1. Shape in plan
2. Composition/Particle size	2. Corners
3. Compaction	3. Sides
4. Inclusions	4. Base
5. Horizon clarity	5. Orientation
6. Contamination risk	6. Other comments
7. Methods and conditions	<i>Draw profile overleaf</i>
8. Other comments	

**1. linear**  
**2. rounded**  
**3. abrupt on S, gentle on E**  
**4. irregular, rounded, concave**  
**slope from E to W**  
**5. E-W**

Plan No: <b>GPS</b>	Section No: <b>197, 198</b>	Lgth: <b>0.95m</b>	Width: <b>0.2m</b>	Thickness/Depth: <b>0.2m</b>
------------------------	--------------------------------	-----------------------	-----------------------	---------------------------------



<b>Earlier</b>	Covered by:	<b>Contemporary</b>	<b>Physical relationships</b>	<b>Later than</b>	Covers:
	Filled by: <b>10141</b>		Feature Label:		Fill of:
	Cut by: <b>10146</b>		Includes:		Cuts: <b>704</b>
	Butted by: <b>10148</b>		Same as: <b>(10140)</b>		Butts:

Interpretation and discussion:	Internal	External	Structural <input checked="" type="checkbox"/>	Other
--------------------------------	----------	----------	--	-------

SAME      E TERM OF PT SEGM

As **101301**

Provisional date: **undated / EB?**


Registered Artefacts:	Finds
Environmental Samples:	Specify anything not below
	<input checked="" type="checkbox"/> None <input type="checkbox"/> Pot <input type="checkbox"/> Bone <input type="checkbox"/> CBM <input type="checkbox"/> Flint <input type="checkbox"/> Metal <input type="checkbox"/> Glass <input type="checkbox"/> Wood

Completed by: <b>MLJ</b>	Date: <b>12/11/15</b>	Checked by:	Date:
--------------------------	-----------------------	-------------	-------



Context No. 10142

Sketch of Profile/Plan



SEE [10140]  
(10139)

Levels

OD Highest:	OD Lowest:	OD Others
-------------	------------	-----------

Other Information

Site Book References	Photo (film and photo number) Digital: 104-0887 -> 0890 Black and White: Colour:
----------------------	---

Checked interpretation:	Basic Interpretation:	Basic Process:
-------------------------	-----------------------	----------------

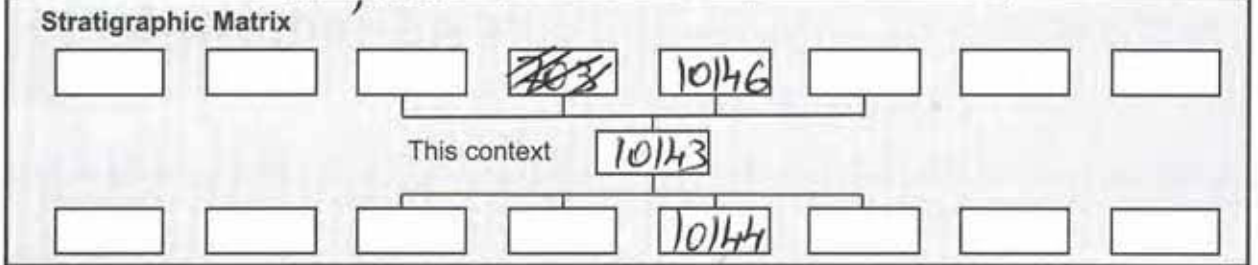


CONTEXT RECORDING SHEET

SITE CODE: <b>AERD15</b>	Location: <b>AE. 7</b>	Grid Ref:	Type: <b>FILL</b>
			Context No. <b>10143</b>

<b>DEPOSIT:</b> 1. Colour 2. Composition/Particle size 3. Compaction 4. Inclusions 5. Horizon clarity 6. Contamination risk 7. Methods and conditions 8. Other comments	<p><b>1. mid greyish brown matrix</b></p> <p><b>of coarse gravel</b></p> <p><b>2. mid &amp; small rounded</b></p> <p><b>pebbles in a sandy matrix</b></p> <p><b>3. moderate</b></p> <p><b>4. N/A</b></p> <p><b>5 moderate with adj contexts</b></p> <p><b>6. moderate</b></p> <p><b>7. N.B.T. wet</b></p>	<b>CUT:</b> 1. Shape in plan 2. Corners 3. Sides 4. Base 5. Orientation 6. Other comments Draw profile overleaf
---	---	--

Plan No: <b>GPS</b>	Section No: <b>197, 198</b>	Length: <b>0.4m</b>	Width:	Thickness/Depth: <b>0.2m</b>
------------------------	--------------------------------	------------------------	--------	---------------------------------



<b>Earlier</b>	Covered by: <b>(10145), (703)</b>	<b>Contemporary</b>	<b>Physical relationships</b>	<b>Later than</b>	Covers:
	Filled by:		Feature Label:		Fill of: <b>10144</b>
	Cut by: <del>XXXXXX</del>		Includes:		Cuts:
	Butted by: <del>XXXXXX</del>		Same as:		Butts:

Interpretation and discussion:	Internal <input checked="" type="checkbox"/>	External	Structural	Other
--------------------------------	---	----------	------------	-------

Diverse fill of posthole [10144]. Post packing slumped in at the removal of post.

Provisional date: **Undated / Roman?**

Registered Artefacts:	Finds Specify anything not below
Environmental Samples:	<input checked="" type="checkbox"/> None <input type="checkbox"/> Pot <input type="checkbox"/> Bone <input type="checkbox"/> CBM <input type="checkbox"/> Flint <input type="checkbox"/> Metal <input type="checkbox"/> Glass <input type="checkbox"/> Wood

Completed by: <b>MLJ</b>	Date: <b>12/11/15</b>	Checked by:	Date:
--------------------------	-----------------------	-------------	-------



Context No. 10143

Sketch of Profile/Plan

SEE 110140  
FOR LOCATION  
10141  
FOR PLAN & SECT

Levels

OD Highest:

OD Lowest:

OD Others

Other Information

Site Book References

Photo (film and photo number)

Digital: 104-0887 → 104-0890

Black and White:

Colour:

Checked interpretation:

Basic Interpretation:

Basic Process:

CONTEXT RECORDING SHEET

SITE CODE: <b>AEPD 15</b>	Location: <b>AR.7</b>	Grid Ref:	Type: <b>CUT</b>	Context No. <b>10144</b>						
DEPOSIT:			CUT:							
1. Colour	<b>1. circular</b>		1. Shape in plan							
2. Composition/Particle size	<b>2. N/A</b>		2. Corners							
3. Compaction	<b>3. abrupt, tapered</b>		3. Sides							
4. Inclusions	<b>4. undecorated, rounded</b>		4. Base							
5. Horizon clarity	<b>concrete</b>		5. Orientation							
6. Contamination risk			6. Other comments							
7. Methods and conditions			<b>Draw profile overleaf</b>							
8. Other comments	<b>5. DISUSE POSTHOLE IN POSTTRENCH</b>									
Plan No: <b>GPS</b>	Section No: <b>197; 198</b>	Length: <b>0.4m</b>	Width:	Thickness/Depth: <b>0.2m</b>						
<b>Stratigraphic Matrix</b>										
[ ]	[ ]	[ ]	[ <b>10143</b> ]	[ ]						
This context			[ <b>10144</b> ]							
[ ]	[ ]	[ ]	[ <b>10139</b> ]	[ ]						
Earlier	Covered by:	Contemporary	<b>Physical relationships</b>	Later than	Covers:					
	Filled by: <b>10143</b>		Feature Label:		Fill of:					
	Cut by: <del>10143</del>		Includes:		Cuts: <b>704</b>					
	Butted by:		Same as:		Butts: <b>10140</b>					
<b>Interpretation and discussion:</b>			Internal	External	Structural <b>+</b>	Other				
<b>Cut of posthole created by the removal of the post placed in the post trench.</b>										
Provisional date: <b>Roman? / Undated</b>										
Registered Artefacts: <b>/</b>			Finds							
Environmental Samples: <b>/</b>			Specify anything not below							
			None <input checked="" type="checkbox"/>	Pot <input type="checkbox"/>	Bone <input type="checkbox"/>	CBM <input type="checkbox"/>	Flint <input type="checkbox"/>	Metal <input type="checkbox"/>	Glass <input type="checkbox"/>	Wood <input type="checkbox"/>
Completed by: <b>MLJ</b>	Date: <b>12/11/15</b>	Checked by:	Date:							



Context No. 10144

Sketch of Profile/Plan

SEE [10140]  
FOR LOCATION

(10141)  
FOR SECT.

Levels

OD Highest:

OD Lowest:

OD Others

Other Information

Site Book References

Photo (film and photo number)

Digital: 104-0887 → 104-0890

Black and White:

Colour:

Checked interpretation:

Basic Interpretation:

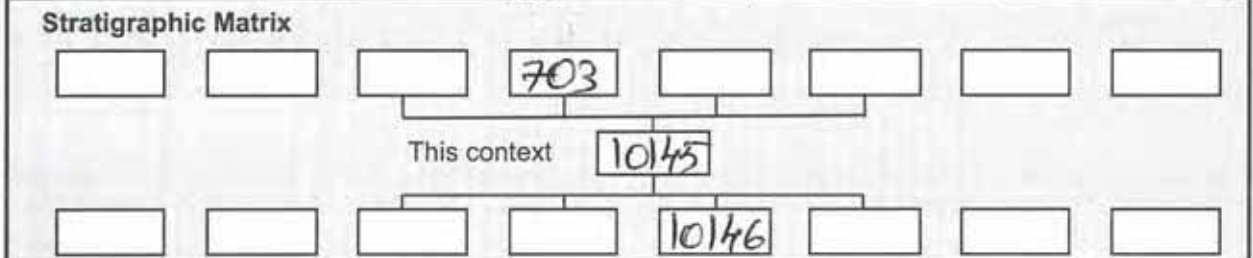
Basic Process:

CONTEXT RECORDING SHEET

SITE CODE: <b>AERD15</b>	Location: <b>AE 7</b>	Grid Ref:	Type: <b>FILL</b>	Context No. <b>10145</b>
-----------------------------	--------------------------	-----------	----------------------	-----------------------------

<b>DEPOSIT:</b> 1. Colour <b>1. mid greyish brown</b> 2. Composition/Particle size <b>2. sandy matrix / or gravelly</b> 3. Compaction <b>3. moderate</b> 4. Inclusions 5. Horizon clarity 6. Contamination risk <b>4. small rounded gravel 75%</b> 7. Methods and conditions 8. Other comments <b>5. moderate with obj of x6</b> <b>6. moderate</b> <b>7. M&amp;T; wet</b>	<b>CUT:</b> 1. Shape in plan 2. Corners 3. Sides 4. Base 5. Orientation 6. Other comments Draw profile overleaf
--	--

Plan No: <b>GPS</b>	Section No:	Lgth: <b>0.3m</b>	Width:	Thickness/ Depth: <b>0.2m</b>
------------------------	-------------	----------------------	--------	-------------------------------------



<b>Earlier</b>	Covered by: <b>703</b>	<b>Contemporary</b>	<b>Physical relationships</b>	<b>Later than</b>	Covers:
	Filled by:		Feature Label:		Fill of: <b>10146</b>
	Cut by:		Includes:		Cuts:
	Butted by:		Same as:		Butts:


<b>Interpretation and discussion:</b>	Internal <input checked="" type="checkbox"/>	External	Structural	Other
<p style="font-size: 1.2em;">Dense fill of particles. Prob post packing collapsed in at the removal of the post.</p>				
Provisional date: <b>Undated / Roman?</b>				

Registered Artefacts: <b>//</b>	Finds Specify anything not below
Environmental Samples: <b>//</b>	<input checked="" type="checkbox"/> None <input type="checkbox"/> Pot <input type="checkbox"/> Bone <input type="checkbox"/> CBM <input type="checkbox"/> Flint <input type="checkbox"/> Metal <input type="checkbox"/> Glass <input type="checkbox"/> Wood
Completed by: <b>ML-7</b>	Date: <b>12/16/15</b> Checked by:      Date:



Context No. 10145

Sketch of Profile/Plan



SEE (10140)  
(10139)

Levels

OD Highest:	OD Lowest:	OD Others
-------------	------------	-----------

Other Information

Site Book References	Photo (film and photo number) Digital: 104-0887 → 0890 Black and White: Colour:
----------------------	--

Checked interpretation:	Basic Interpretation:	Basic Process:
-------------------------	-----------------------	----------------

CONTEXT RECORDING SHEET

SITE CODE: <b>AER15</b>	Location: <b>AR.7</b>	Grid Ref:	Type: <b>CUT</b>	Context No. <b>10146</b>						
DEPOSIT:			CUT:							
1. Colour	<b>1. circular</b>			1. Shape in plan						
2. Composition/Particle size	<b>3. irregular - abrupt?</b>			2. Corners						
3. Compaction	<b>4. rounded, concave</b>			3. Sides						
4. Inclusions	<b>6. ADJACENT TO PT SEGMENT</b>			4. Base						
5. Horizon clarity	<b>10142</b>			5. Orientation						
6. Contamination risk				6. Other comments						
7. Methods and conditions				Draw profile overleaf						
8. Other comments										
Plan No: <b>GPS</b>		Section No: <b>/</b>	Len: <b>0.3m</b>	Width: <b>/</b>						
		Thickness/Depth: <b>0.2m</b>								
<b>Stratigraphic Matrix</b>										
[ ]	[ ]	[ ]	<b>10145</b>	[ ]						
This context			<b>10146</b>							
[ ]	[ ]	[ ]	<b>10142</b>	[ ]						
Earlier	Covered by:	Contemporary	<b>Physical relationships</b>	Later than	Covers:					
	Filled by: <b>10145</b>		Feature Label:		Fill of:					
	Cut by:		Includes:		Cuts: <b>10142 (10141)</b>					
	Butted by:		Same as:		Butts:					
<b>Interpretation and discussion:</b>			Internal	External	Structural <b>X</b>	Other				
<p><b>Cut of circular feature on the S side of PT segment, 10142</b></p> <p><b>Prob. posthole for repairs/support post.</b></p>										
Provisional date: <b>Undated / Roman</b>										
Registered Artefacts: <b>/</b>			Finds							
Environmental Samples: <b>/</b>			Specify anything not below							
			None <input checked="" type="checkbox"/>	Pot <input type="checkbox"/>	Bone <input type="checkbox"/>	CBM <input type="checkbox"/>	Flint <input type="checkbox"/>	Metal <input type="checkbox"/>	Glass <input type="checkbox"/>	Wood <input type="checkbox"/>
Completed by: <b>ML-g</b>		Date: <b>12/11/15</b>	Checked by:		Date:					



Context No. 10146

Sketch of Profile/Plan

SEE [10140]  
(10139)

Levels

OD Highest:

OD Lowest:

OD Others

Other Information

Site Book References

Photo (film and photo number)

Digital: 104-0887 -> 104-~~10887~~

Black and White:

0890

Colour:

Checked interpretation:

Basic Interpretation:

Basic Process:



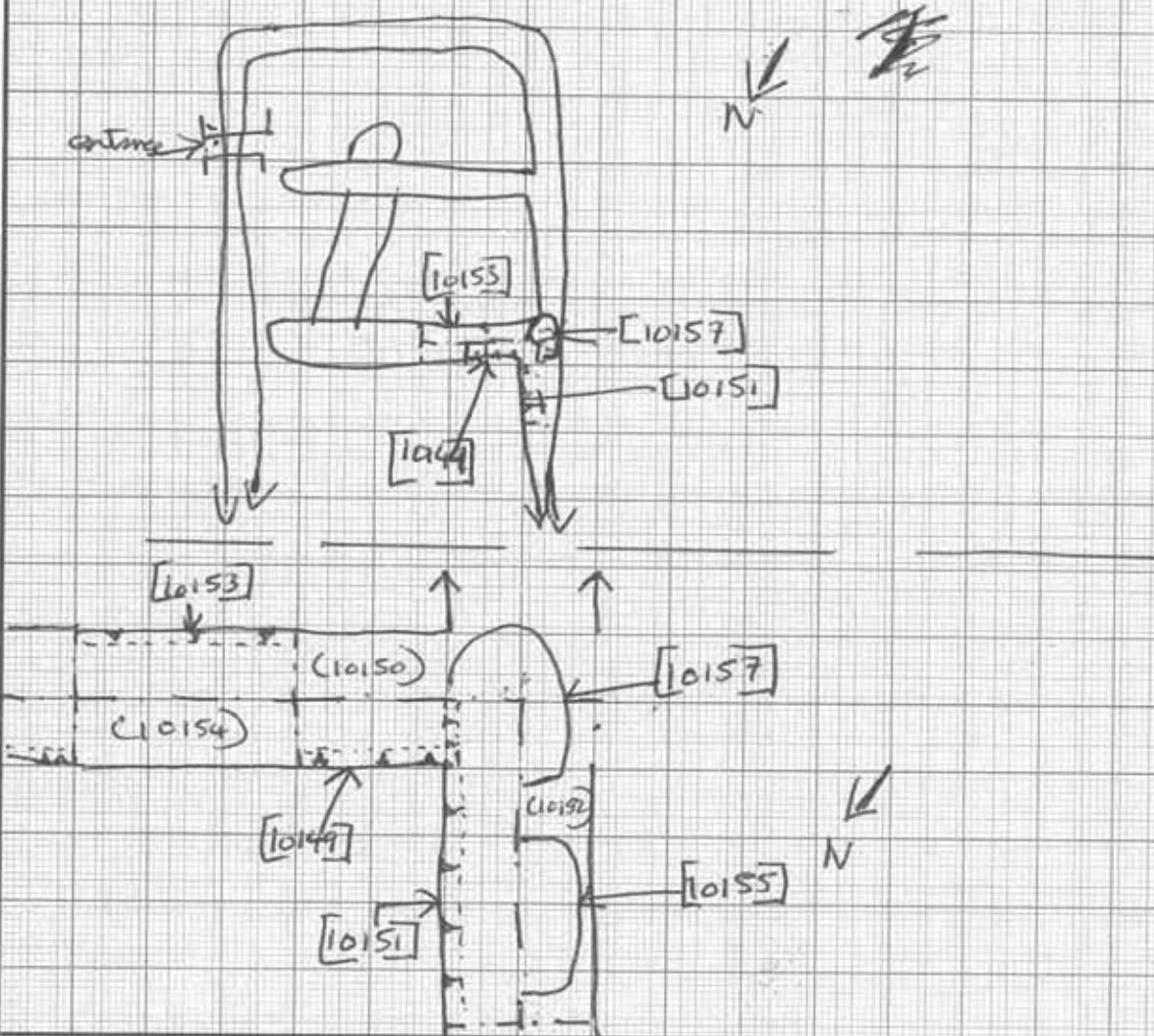
# CONTEXT RECORDING SHEET

SITE CODE: <b>AERP15</b>	Location: <b>Area 7</b>	Grid Ref:	Type: <b>cut</b>	Context No. <b>10149</b>
DEPOSIT:			CUT:	
<del>1. Colour</del> <del>2. Composition/Particle size</del> <del>3. Compaction</del> <del>4. Inclusions</del> <del>5. Horizon clarity</del> <del>6. Contamination risk</del> <del>7. Methods and conditions</del> <del>8. Other comments</del>			<b>Best trench same as [943] in building 2.</b> <b>90° Return to SE, internal division.</b>	
			1. Shape in plan 2. Corners 3. Sides 4. Base 5. Orientation 6. Other comments <b>Draw profile overleaf</b>	
Plan No: <b>GAS</b>	Section No: <b>199</b>	Lgth: <b>Slot 0.82m</b>	Width: <b>Slot 0.16m</b> <b>Total 0.36m</b>	Thickness/Depth: <b>0.15m</b>
<b>Stratigraphic Matrix</b>				
[ ]	[ ]	( <b>10150</b> )	[ ]	[ ]
This context <b>[10149]</b>				
[ ]	[ ]	( <b>704</b> )	[ ]	[ ]
<b>Earlier</b>	Covered by:	<b>Contemporary</b>	<b>Physical relationships</b>	<b>Later than</b>
	Filled by: ( <b>10150</b> )		Feature Label:	
	Cut by:		Includes:	
	Butted by:		Same as: <b>[10153]</b>	
				Covers:
				Fill of:
				Cuts: ( <b>704</b> )
				Butts:
<b>Interpretation and discussion:</b>				
		Internal	External	Structural
		Other		
<p>As stated above the post trench [10149] is the internal division of the building 2. Where it would intersect with post trench [10151] there is a post [10157]. As such a relationship between the post trenches is obscured. The fill (10150) appears to abutt the post [10157], which would suggest the build for the internal division was contemporary and the building is all one phase!</p>				
Provisional date: <b>Roman</b>				
<b>Registered Artefacts:</b>			<b>Finds</b>	
			Specify anything not below [ ]	
<b>Environmental Samples:</b>			None	Pot
			Bone	CBM
			Flint	Metal
			Glass	Wood
			<input type="checkbox"/>	<input type="checkbox"/>
			<input type="checkbox"/>	<input type="checkbox"/>
			<input type="checkbox"/>	<input type="checkbox"/>
			<input type="checkbox"/>	<input type="checkbox"/>
			<input type="checkbox"/>	<input type="checkbox"/>
Completed by: <b>J.A</b>			Date: <b>19/11/15</b>	Checked by:
			Date:	



Sketch of Profile/Plan

See [10058] for location.



Levels

OD Highest:

OD Lowest:

OD Others

Other Information

Site Book References

Photo (film and photo number)

Digital: 104-0891 → 0892

Black and White:

Colour: →

Checked interpretation:

Basic Interpretation:

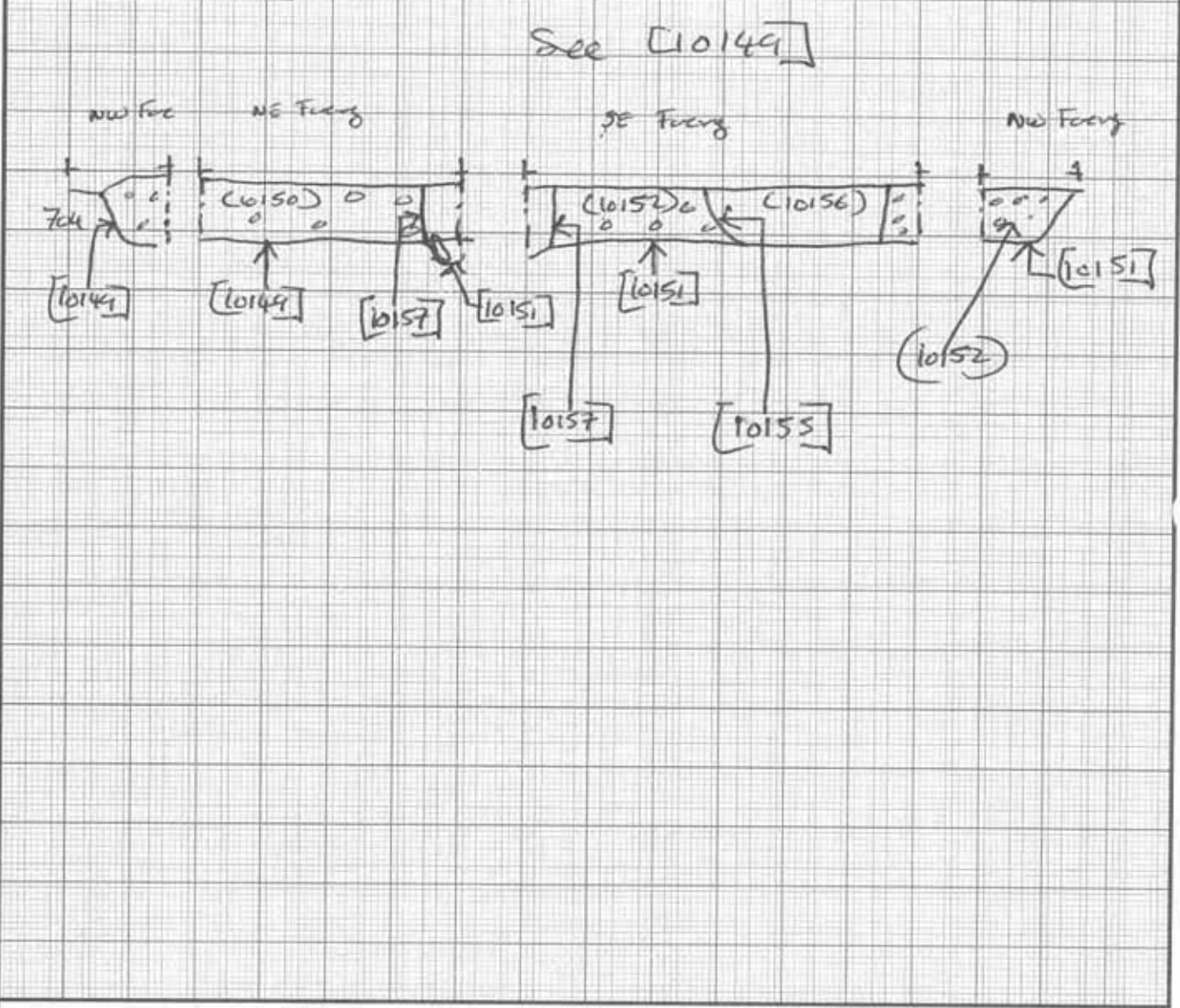
Basic Process:

# CONTEXT RECORDING SHEET

SITE CODE: <b>AERD15</b>	Location: <b>cren</b> <b>7</b>	Grid Ref:	Type: <b>FU</b>	Context No. <b>10150</b>						
DEPOSIT:			CUT:							
1. Colour	<b>1. Same as (944) - Slight</b>			1. Shape in plan						
2. Composition/Particle size	<b>Vertical.</b>			2. Corners						
3. Compaction				3. Sides						
4. Inclusions	<b>1. acid to light reddish brown</b>			4. Base						
5. Horizon clarity	<b>2. Silty clay 60% clay</b>			5. Orientation						
6. Contamination risk	<b>3. Fills to compact</b>			6. Other comments						
7. Methods and conditions	<b>4. Frequent subangular + subrounded</b>			Draw profile overleaf						
8. Other comments	<b>Slime inclusions ranging from 75mm x 25mm → open</b>									
	<b>5. Good</b>									
	<b>6. low</b>									
	<b>7. hand, raining</b>									
Plan No: <b>G.P.S</b>	Section No: <b>199</b>	Lgth: <b>Slot 0.82m</b>	Width: <b>Slot 0.18m</b> <b>Total 0.36m</b>	Thickness/Depth: <b>0.15m</b>						
Stratigraphic Matrix										
<div style="display: flex; justify-content: space-around;"> <div style="border: 1px solid black; width: 40px; height: 20px;"></div> <div style="border: 1px solid black; width: 40px; height: 20px;"></div> <div style="border: 1px solid black; width: 40px; height: 20px; text-align: center;"><b>10157</b></div> <div style="border: 1px solid black; width: 40px; height: 20px;"></div> <div style="border: 1px solid black; width: 40px; height: 20px;"></div> <div style="border: 1px solid black; width: 40px; height: 20px;"></div> <div style="border: 1px solid black; width: 40px; height: 20px;"></div> </div> <p style="text-align: center;">This context <b>(10150)</b></p> <div style="display: flex; justify-content: space-around;"> <div style="border: 1px solid black; width: 40px; height: 20px;"></div> <div style="border: 1px solid black; width: 40px; height: 20px;"></div> <div style="border: 1px solid black; width: 40px; height: 20px; text-align: center;"><b>10149</b></div> <div style="border: 1px solid black; width: 40px; height: 20px;"></div> <div style="border: 1px solid black; width: 40px; height: 20px;"></div> <div style="border: 1px solid black; width: 40px; height: 20px;"></div> <div style="border: 1px solid black; width: 40px; height: 20px;"></div> </div>										
Earlier	Covered by:	Contemporary	Physical relationships		Later than					
	Filled by:		Feature Label:	Covers:						
	Cut by: <b>[10157]</b>		Includes:	Fill of: <b>[10149]</b>						
	Butted by:		Same as: <b>(944), (946), (948), (10059), (10057), (10152), (10153)</b>	Cuts:						
			Butts:							
Interpretation and discussion:			Internal	External	Structural	Other				
<p><b>Post trench backfill, same as these deposits listed above</b></p>										
Provisional date: <b>Roman</b>										
Registered Artefacts: <b>X</b>			Finds							
Environmental Samples: <b>X</b>			Specify anything not below							
			None	Pot	Bone	CBM	Flint	Metal	Glass	Wood
			<input type="checkbox"/>	<input type="checkbox"/>	<input type="checkbox"/>	<input type="checkbox"/>	<input type="checkbox"/>	<input type="checkbox"/>	<input type="checkbox"/>	<input type="checkbox"/>
Completed by: <b>J.A</b>		Date: <b>19/11/15</b>	Checked by:			Date:				



Sketch of Profile/Plan



Levels

OD Highest:	OD Lowest:	OD Others
-------------	------------	-----------

Other Information

Site Book References

Photo (film and photo number)  
 Digital: 104 - 0891 → 0892  
 Black and White:  
 Colour:

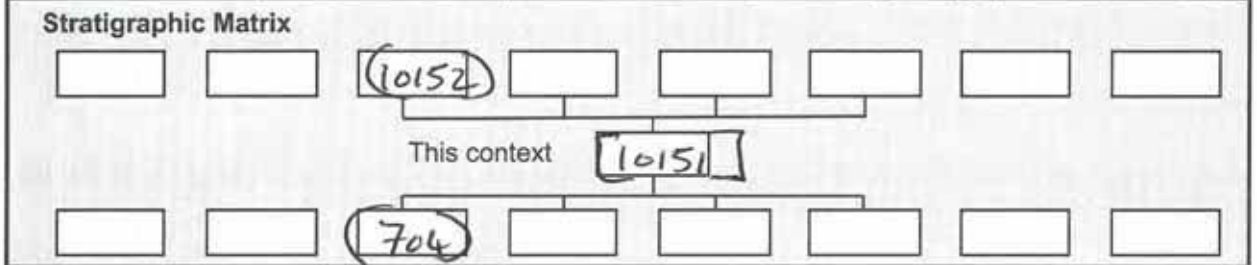
Checked interpretation:	Basic Interpretation:	Basic Process:
-------------------------	-----------------------	----------------

# CONTEXT RECORDING SHEET

SITE CODE: <b>AERD15</b>	Location: <b>Aer</b> <b>7</b>	Grid Ref:	Type: <b>cut</b>
			Context No. <b>10151</b>

<b>DEPOSIT:</b> 1. Colour 2. Composition/Particle size 3. Compaction 4. Inclusions 5. Horizon clarity 6. Contamination risk 7. Methods and conditions 8. Other comments	<b>Post trench</b>  <b>Same as [943] et al</b>  <b>Slot in building 2</b>	<b>CUT:</b> 1. Shape in plan 2. Corners 3. Sides 4. Base 5. Orientation 6. Other comments <b>Draw profile overleaf</b>
---	---	---

Plan No: <b>G.P.S</b>	Section No: <b>199</b>	Lgth: <b>1.58M</b>	Width: <b>Slot 0.17m</b> Total: <b>0.40m</b>	Thickness/ Depth: <b>0.15m</b>
--------------------------	---------------------------	-----------------------	---	-----------------------------------



<b>Earlier</b>	Covered by:	<b>Contemporary</b>	<b>Physical relationships</b>	<b>Later than</b>	Covers:
	Filled by: <b>(10152)</b>		Feature Label:		Fill of:
	Cut by:		Includes:		Cuts: <b>(704)</b>
	Butted by:		Same as: <del>10149, 10153</del> <b>10149, 10153, 943, 945, 947, 100561</b>		Butts:

Interpretation and discussion: <b>10149, 10153</b>	Internal	External	Structural	Other
--	----------	----------	------------	-------

**Post trench slot in building 2**

Provisional date: **Roman**

Registered Artefacts:	Finds
Environmental Samples:	Specify anything not below
	<input checked="" type="checkbox"/> None <input type="checkbox"/> Pot <input type="checkbox"/> Bone <input type="checkbox"/> CBM <input type="checkbox"/> Flint <input type="checkbox"/> Metal <input type="checkbox"/> Glass <input type="checkbox"/> Wood

Completed by: <b>JA</b>	Date: <b>19/11/15</b>	Checked by:	Date:
-------------------------	-----------------------	-------------	-------



Context No. 10151

Sketch of Profile/Plan

See [10058], [10149] + (10150)

Levels

OD Highest:

OD Lowest:

OD Others

Other Information

Site Book References

Photo (film and photo number)

Digital: 104-0891 → 0892, 104-0893 → 0894

Black and White:

Colour:

Checked interpretation:

Basic Interpretation:

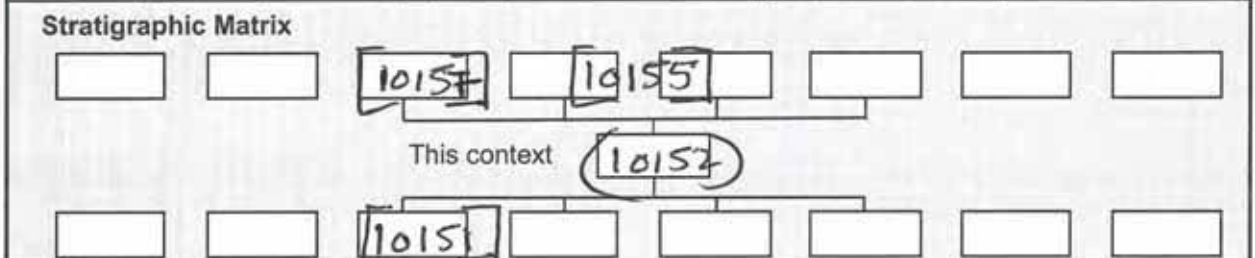
Basic Process:

# CONTEXT RECORDING SHEET

SITE CODE: <b>AERP15</b>	Location:	Grid Ref:	Type: <b>FILL</b>
			Context No. <b>10152</b>

<b>DEPOSIT:</b> 1. Colour: <b>1. Post trench back fill</b> 2. Composition/Particle size: <b>Same as (944) + (10059)</b> 3. Compaction: 4. Inclusions: 5. Horizon clarity: 6. Contamination risk: 7. Methods and conditions: 8. Other comments: <b>Fill within slot [10151]</b>	<b>CUT:</b> 1. Shape in plan 2. Corners 3. Sides 4. Base 5. Orientation 6. Other comments <b>Draw profile overleaf</b>
--	---

Plan No: <b>G.P.S</b>	Section No: <b>199</b>	Lgth: <b>1.58m</b>	Width: <b>Slot 0.17m</b> Total: <b>0.40m</b>	Thickness/ Depth: <b>0.15m</b>
--------------------------	---------------------------	-----------------------	---	-----------------------------------



<b>Earlier</b>	Covered by:	<b>Contemporary</b>	<b>Physical relationships</b>	<b>Later than</b>	Covers:
	Filled by: <b>[10151]</b>		Feature Label:		Fill of: <b>[10151]</b>
	Cut by: <b>[10157], [10155]</b>		Includes:		Cuts:
	Butted by:		Same as: <b>944, 946, 948, 10059, 10057, 10153</b>		Butts:

Interpretation and discussion:	Internal	External	Structural	Other
--------------------------------	----------	----------	------------	-------

**Post trench backfill cut by pits [10157] + [10155]**

**Single fill, no finds**

Provisional date: **Roman**

Registered Artefacts: <b>X</b>	<b>Finds</b> Specify anything not below None <input checked="" type="checkbox"/> Pot <input type="checkbox"/> Bone <input type="checkbox"/> CBM <input type="checkbox"/> Flint <input type="checkbox"/> Metal <input type="checkbox"/> Glass <input type="checkbox"/> Wood <input type="checkbox"/>
Environmental Samples: <b>X</b>	

Completed by: <b>J.A</b>	Date: <b>19/11/15</b>	Checked by:	Date:
--------------------------	-----------------------	-------------	-------



Context No. 10152

Sketch of Profile/Plan

See [10058], [10149] + (10150)

Levels

OD Highest:

OD Lowest:

OD Others

Other Information

Site Book References

Photo (film and photo number)

Digital: 104-0891 → 0892, 104-0893 → 0894

Black and White:

Colour:

Checked interpretation:

Basic Interpretation:

Basic Process:

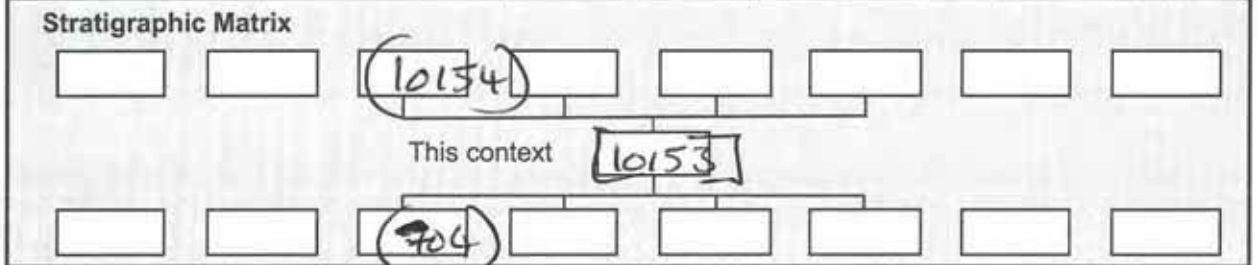


# CONTEXT RECORDING SHEET

SITE CODE: <b>AELPIS</b>	Location: <b>area 7</b>	Grid Ref:	Type: <b>cut</b>
			Context No. <b>10153</b>

<b>DEPOSIT:</b> 1. Colour 2. Composition/Particle size 3. Compaction 4. Inclusions 5. Horizon clarity 6. Contamination risk 7. Methods and conditions 8. Other comments	<b>CUT:</b> 1. Shape in plan 2. Corners 3. Sides 4. Base 5. Orientation 6. Other comments <b>Draw profile overleaf</b>
<b>Best trench cut</b> <b>Internal division of building</b> <b>2. Same as [943] and [10149].</b>	

Plan No: <b>G.P.S</b>	Section No: <b>200</b>	Lgth: <b>0.84m</b>	Width: <b>0.36m</b>	Thickness/ Depth: <b>0.13m</b>
--------------------------	---------------------------	-----------------------	------------------------	--------------------------------------



<b>Earlier</b>	Covered by:	<b>Contemporary</b>	<b>Physical relationships</b>	<b>Later than</b>	Covers:
	Filled by: <b>(10154)</b>		Feature Label:		Fill of:
	Cut by:		Includes:		Cuts: <b>(704)</b>
	Butted by:		Same as: <b>[10149]</b>		Butts:

Interpretation and discussion:	Internal	External	Structural	Other
--------------------------------	----------	----------	------------	-------

Best trench cut as above, Internal division. Unlike other post benches in the group no post holes or post pipes were evident. Perhaps suggesting the internal division is infact a beam slot.

Provisional date: <b>Roman</b>	
--------------------------------	--

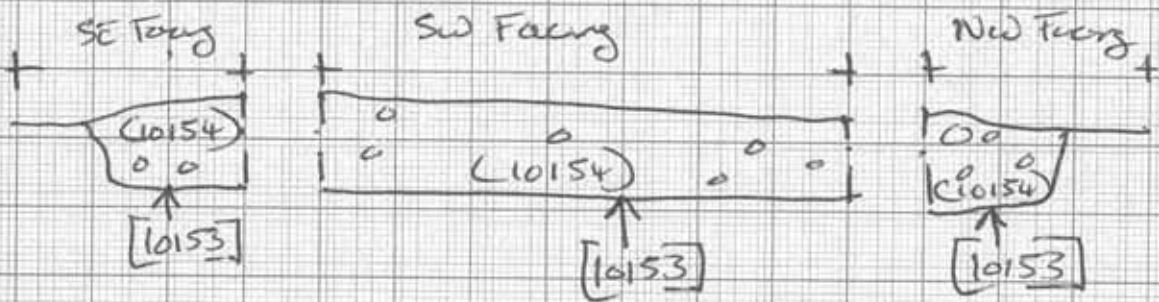
Registered Artefacts:	Finds
Environmental Samples:	Specify anything not below
	None <input type="checkbox"/> Pot <input type="checkbox"/> Bone <input type="checkbox"/> CBM <input type="checkbox"/> Flint <input type="checkbox"/> Metal <input type="checkbox"/> Glass <input type="checkbox"/> Wood <input type="checkbox"/>

Completed by: <b>J.A</b>	Date: <b>19/4/15</b>	Checked by:	Date:
--------------------------	----------------------	-------------	-------



## Sketch of Profile/Plan

See [10149]



## Levels

OD Highest:

OD Lowest:

OD Others

## Other Information

## Site Book References

Photo (film and photo number)

Digital: 104-0895 → 0896

Black and White:

Colour: —

Checked interpretation:

Basic Interpretation:

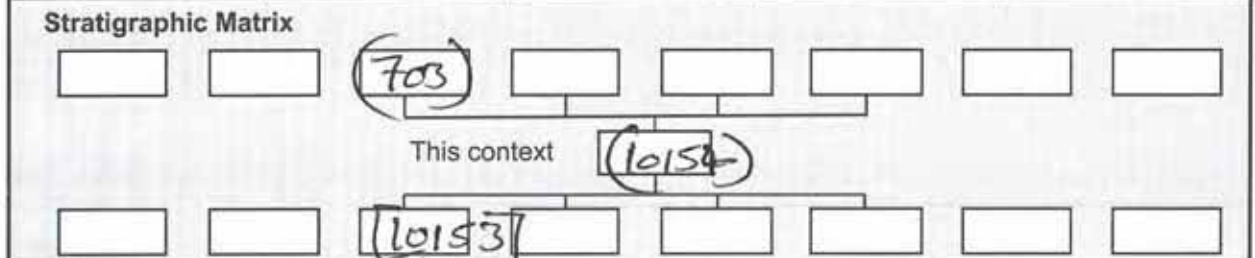
Basic Process:

# CONTEXT RECORDING SHEET

SITE CODE: <b>AERD15</b>	Location: <b>crea</b> <b>7</b>	Grid Ref:	Type: <b>Ful</b>
			Context No. <b>10154</b>

<b>DEPOSIT:</b> 1. Colour <u>Same as (10150)</u> 2. Composition/Particle size <u>7 (944)</u> 3. Compaction _____ 4. Inclusions _____ 5. Horizon clarity _____ 6. Contamination risk _____ 7. Methods and conditions _____ 8. Other comments _____	<b>CUT:</b> <del>           1. Shape in plan            2. Corners            3. Sides            4. Base            5. Orientation            6. Other comments            Draw profile overleaf         </del>
---	---

Plan No: <b>G.P.S</b>	Section No: <b>200</b>	Lgth: <b>0.84m</b>	Width: <b>0.36m</b>	Thickness/Depth: <b>0.13m</b>
-----------------------	------------------------	--------------------	---------------------	-------------------------------



<b>Earlier</b>	Covered by: <b>(703)</b>	<b>Contemporary</b>	<b>Physical relationships</b>	<b>Later than</b>	Covers:
	Filled by:		Feature Label:		Fill of: <b>[10153]</b>
	Cut by:		Includes:		Cuts:
	Butted by:		Same as <b>(10150)</b> <b>7 (944)</b>		Butts:

Interpretation and discussion:	Internal	External	Structural	Other
<b>Best bench backfill</b>				

Provisional date: <b>Roman</b>	
Registered Artefacts: <b>X</b>	Finds <input type="checkbox"/> Specify anything not below <input type="checkbox"/>
Environmental Samples: <b>X</b>	None <input type="checkbox"/> Pot <input type="checkbox"/> Bone <input type="checkbox"/> CBM <input type="checkbox"/> Flint <input type="checkbox"/> Metal <input type="checkbox"/> Glass <input type="checkbox"/> Wood <input type="checkbox"/>
Completed by: <b>J.A</b>	Date: <b>19/11/15</b> Checked by: _____ Date: _____



Context No. 1015 ~~A~~

Sketch of Profile/Plan

See [10149] + (10153)

Levels

OD Highest:

OD Lowest:

OD Others

Other Information

Site Book References

Photo (film and photo number)

Digital: 104-0895 → 0896.

Black and White:

Colour:

Checked interpretation:

Basic Interpretation:

Basic Process:

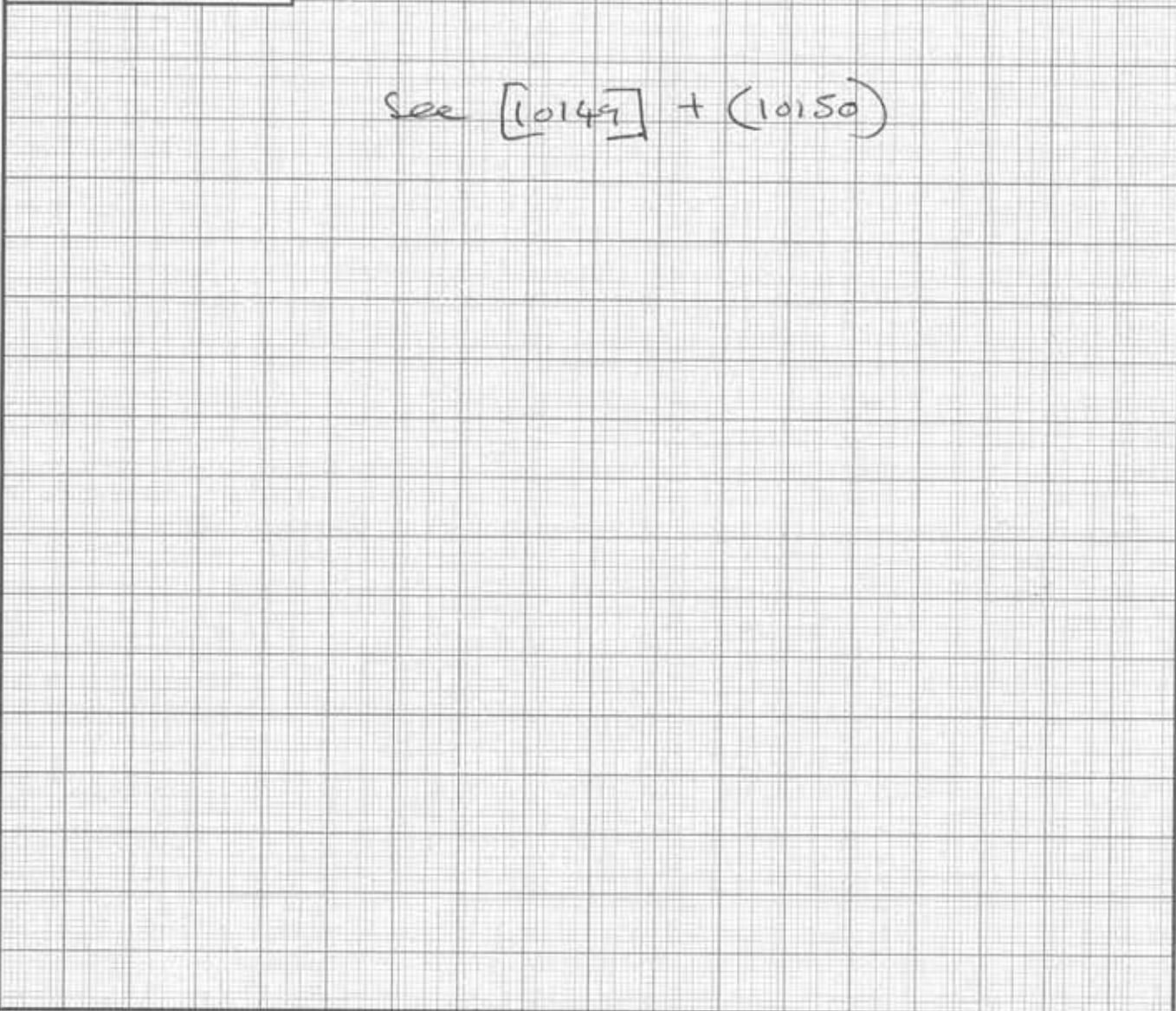
# CONTEXT RECORDING SHEET

SITE CODE: <b>AERP15</b>	Location: <b>area 7</b>	Grid Ref:	Type: <b>cut</b>	Context No. <b>10155</b>	
<b>DEPOSIT:</b> <del>           1. Colour            2. Composition/Particle size            3. Compaction            4. Inclusions            5. Horizon clarity            6. Contamination risk            7. Methods and conditions            8. Other comments         </del>		<b>CUT:</b> 1. Shape in plan 2. Corners 3. Sides 4. Base 5. Orientation 6. Other comments <b>Draw profile overleaf</b>			
<del>           1. <b>Rectangular</b>            2. <b>Rounded</b>            3. <b>CLAYSS Sw moderate</b>  <b>55° Slightly concave, Straight</b>  <b>steep 85° NE</b>            4. <b>Flat</b>            5. <b>Sw → NE</b>            6. <b>In building 2</b>  <b>Slot [10151]</b> </del>					
Plan No: <b>G-BS</b>	Section No: <b>199</b>	Lgth: <b>0.90m</b>	Width: <b>0.36m</b>	Thickness/Depth: <b>0-14m</b>	
<b>Stratigraphic Matrix</b>					
<input type="checkbox"/>	<input type="checkbox"/>	<input checked="" type="checkbox"/> <b>(10156)</b>	<input type="checkbox"/>	<input type="checkbox"/>	
		This context	<input checked="" type="checkbox"/> <b>(10155)</b>		
<input type="checkbox"/>	<input type="checkbox"/>	<input checked="" type="checkbox"/> <b>(10152)</b>	<input type="checkbox"/>	<input type="checkbox"/>	
<b>Earlier</b>	Covered by:  Filled by: <b>(10156)</b>  Cut by:  Butted by:	<b>Contemporary</b>	<b>Physical relationships</b>  Feature Label:  Includes:  Same as:	<b>Later than</b>	Covers:  Fill of: <b>1015</b>  Cuts: <b>(704)</b>  Butts:
<b>Interpretation and discussion:</b>					
		Internal	External	Structural	
Other					
<p>The feature has a similar shape and profile to [983], [985] + [10089]. See [983] for possible explanations as to why.</p> <p>It is likely that the original post was a broad square/rectangular beam before it was removed.</p>					
Provisional date: <b>Roman</b>					
Registered Artefacts:			Finds Specify anything not below: <input type="text"/>		
Environmental Samples:			None <input type="checkbox"/> Pot <input type="checkbox"/> Bone <input type="checkbox"/> CBM <input type="checkbox"/> Flint <input type="checkbox"/> Metal <input type="checkbox"/> Glass <input type="checkbox"/> Wood <input type="checkbox"/>		
Completed by: <b>J.A</b>		Date: <b>19/11/15</b>	Checked by:		
		Date:			



Context No. 6155

Sketch of Profile/Plan



Levels

OD Highest:	OD Lowest:	OD Others
-------------	------------	-----------

Other Information

Site Book References	Photo (film and photo number) Digital: 104-0893 → 0894 <del>Black and White:</del> Colour:
----------------------	---

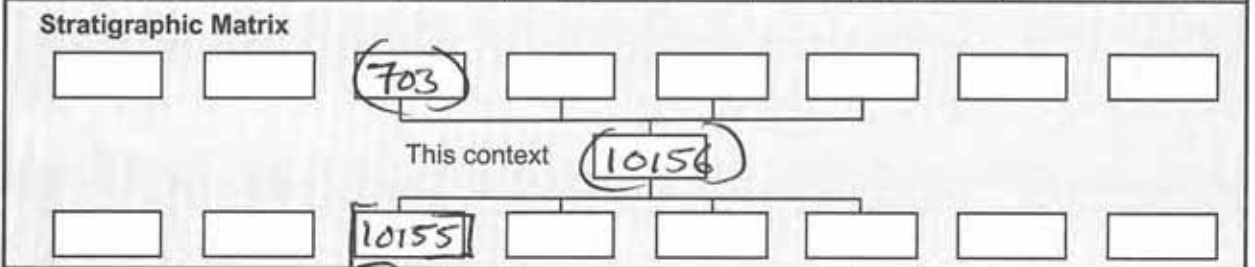
Checked interpretation:	Basic Interpretation:	Basic Process:
-------------------------	-----------------------	----------------

# CONTEXT RECORDING SHEET

SITE CODE: <b>AERP 15</b>	Location: <b>Area 7</b>	Grid Ref:	Type: <b>Full</b>	Context No. <b>10156</b>
------------------------------	-------------------------	-----------	-------------------	-----------------------------

<b>DEPOSIT:</b> 1. Colour: <b>1. Mid brown</b> 2. Composition/Particle size: <b>2. Silty clay 65%</b> 3. Compaction: <b>3. Firm</b> 4. Inclusions: <b>4. Rare to occasional subrounded stones ranging from 5mm x 2mm to grit</b> 5. Horizon clarity: <b>5. Moderate to good</b> 6. Contamination risk: <b>6. low</b> 7. Methods and conditions: <b>7. Travel, Raining</b> 8. Other comments:	<b>CUT:</b> <del>           1. Shape in plan            2. Corners            3. Sides            4. Base            5. Orientation            6. Other comments            Draw profile overleaf         </del>
--	---

Plan No: <b>G.P.5</b>	Section No: <b>199</b>	Lgth: <b>0.90</b>	Width: <b>0.36m</b>	Thickness/Depth: <b>0.14m</b>
--------------------------	---------------------------	----------------------	------------------------	----------------------------------



<b>Earlier</b>	Covered by: <b>(703)</b>	<b>Contemporary</b>	<b>Physical relationships</b>	<b>Later than</b>	Covers:
	Filled by:		Feature Label:		Fill of: <b>[10155]</b>
	Cut by:		Includes:		Cuts:
	Butted by:		Same as:		Butts:

Interpretation and discussion:	Internal	External	Structural	Other
--------------------------------	----------	----------	------------	-------

**Single fill, no finds.**

The fill is consistent with the post trench backfill re-slumping back into the hole once the post has been removed. There are less stones in the fill than the surrounding post trench backfill (10152).

Provisional date: <b>Roman</b>	
--------------------------------	--

Registered Artefacts: <b>X</b>	Finds: <input type="checkbox"/> None <input type="checkbox"/> Pot <input type="checkbox"/> Bone <input type="checkbox"/> CBM <input type="checkbox"/> Flint <input type="checkbox"/> Metal <input type="checkbox"/> Glass <input type="checkbox"/> Wood
Environmental Samples: <b>Y</b>	Specify anything not below: <input type="text"/>

Completed by: <b>J A</b>	Date: <b>19/06/15</b>	Checked by:	Date:
--------------------------	-----------------------	-------------	-------



Context No. 10152

Sketch of Profile/Plan

See [10149] (10150)

Levels

OD Highest:                      OD Lowest:                      OD Others:

Other Information

Site Book References

Photo (film and photo number)

Digital: 104-0893 → 0894

~~Black and White:~~

~~Colour:~~

Checked interpretation:

Basic Interpretation:

Basic Process:



# CONTEXT RECORDING SHEET

SITE CODE: <b>AER2P15</b>	Location: <b>Area 7</b>	Grid Ref:	Type: <b>Cut</b>	Context No. <b>10157</b>						
DEPOSIT:			CUT:							
<del>           1. Colour            2. Composition/Particle size            3. Compaction            4. Inclusions            5. Horizon clarity            6. Contamination risk            7. Methods and conditions            8. Other comments         </del>			1. Shape in plan 2. Corners 3. Sides 4. Base 5. Orientation 6. Other comments Draw profile overleaf							
1. <b>Oval</b> 2. <b>—</b> 3. <b>Steep 85°</b> 4. <b>broadly flat, slightly concave</b> 5. <b>N/A Oval</b> 6. <b>within building 2</b> Post trenches [10151] + [10149]										
Plan No: <b>G.P.S</b>	Section No: <b>199</b>	Lgth: <b>Exposed 0.18M</b>	Width: <b>Exposed 0.10M</b>	Thickness/Depth: <b>0.15m</b>						
Stratigraphic Matrix										
<pre>           graph TD             10158 --- 10157             10157 --- 10150_10152           </pre>										
Earlier	Covered by:	Contemporary	Physical relationships		Later than					
Filled by: <b>(10158)</b>	Feature Label:									
Cut by:	Includes:									
Butted by:	Same as:									
			Covers:							
			Fill of:							
			Cuts: <b>(704)</b>							
			Butts:							
Interpretation and discussion:			Internal	External	Structural	Other				
<p>This is a post at the intersection between the external wall of the post trench [10151] and the internal SE return [10149].</p> <p>Difficult to determine whether this post is actually in situ - as a post pipe or has been removed as the others. The strat has been written as if it had been removed.</p>										
Provisional date: <b>Roman</b>										
Registered Artefacts:			Finds							
Environmental Samples:			Specify anything not below							
			None	Pot	Bone	CBM	Flint	Metal	Glass	Wood
			<input type="checkbox"/>	<input type="checkbox"/>	<input type="checkbox"/>	<input type="checkbox"/>	<input type="checkbox"/>	<input type="checkbox"/>	<input type="checkbox"/>	<input type="checkbox"/>
Completed by: <b>J.A</b>		Date: <b>19/11/15</b>	Checked by:		Date:					



Context No. 10157

Sketch of Profile/Plan

See [10149], (10150)

Levels

OD Highest:

OD Lowest:

OD Others:

Other Information

Site Book References

Photo (film and photo number)

Digital: 104-0891 → 0892, 104-0893 → 0894

Black and White:

Colour:

Checked interpretation:

Basic Interpretation:

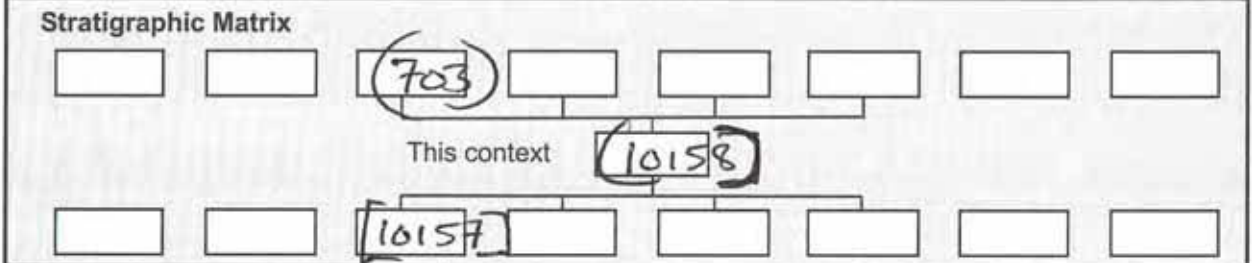
Basic Process:

# CONTEXT RECORDING SHEET

SITE CODE: <b>AERD 15</b>	Location: <i>area 7</i>	Grid Ref:	Type: <b>Fill</b>	Context No. <b>10158</b>
------------------------------	-------------------------	-----------	----------------------	-----------------------------

<b>DEPOSIT:</b> 1. Colour: <i>1. mid to dark brown</i> 2. Composition/Particle size: <i>2. Silty clay 65% clay</i> 3. Compaction: <i>3. loose</i> 4. Inclusions: <i>4. rare charcoal flecks</i> 5. Horizon clarity: <i>5. moderate to good</i> 6. Contamination risk: <i>6. low</i> 7. Methods and conditions: <i>7. hand, raining</i> 8. Other comments:	<b>CUT:</b> <del>           1. Shape in plan            2. Corners            3. Sides            4. Base            5. Orientation            6. Other comments            Draw profile overleaf         </del>
---	---

Plan No: <b>G.P.S</b>	Section No: <b>199</b>	Lgth: <i>Exposed 0.18m</i>	Width: <i>Exposed 0.10m</i>	Thickness/Depth: <b>0.15m</b>
--------------------------	------------------------	----------------------------	-----------------------------	-------------------------------



<b>Earlier</b>	Covered by: <b>(703)</b>	<b>Contemporary</b>	<b>Physical relationships</b>	<b>Later than</b>	Covers:
	Filled by:		Feature Label:		Fill of: <b>[10157]</b>
	Cut by:		Includes:		Cuts:
	Butted by:		Same as:		Butts:

<b>Interpretation and discussion:</b>	Internal	External	Structural	Other
---------------------------------------	----------	----------	------------	-------

*See [10157] for fuller interpretation. Possibly a post pipe but this is unclear.*

*Seems probable this is the post trench backfill (10152) + (10150) stamping back into the void after the post has been removed.*

*Single fill no finds.*

Provisional date: *Roman*

Registered Artefacts: <b>X</b>	Finds: <input type="checkbox"/> None <input checked="" type="checkbox"/> Pot <input type="checkbox"/> Bone <input type="checkbox"/> CBM <input type="checkbox"/> Flint <input type="checkbox"/> Metal <input type="checkbox"/> Glass <input type="checkbox"/> Wood
Environmental Samples: <b>X</b>	Specify anything not below: <input type="text"/>

Completed by: <b>J.A</b>	Date: <b>19/11/15</b>	Checked by:	Date:
--------------------------	-----------------------	-------------	-------



Context No. 10158

Sketch of Profile/Plan

See [10149], (10150)

Levels

OD Highest:

OD Lowest:

OD Others

Other Information

Site Book References

Photo (film and photo number)

Digital: 104-0891 → 0892, 104-0893 → 0894

Black and White:

Colour:

Checked interpretation:

Basic Interpretation:

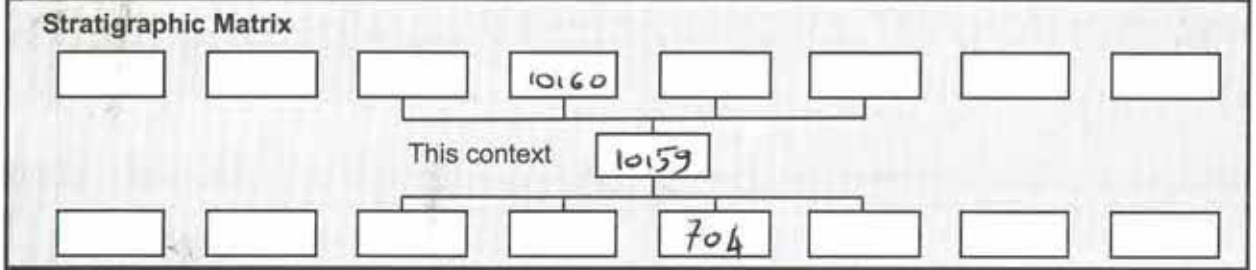
Basic Process:

# CONTEXT RECORDING SHEET

SITE CODE: AERO 15	Location: AREA 7	Grid Ref: N/A	Type: CUT	Context No. 10159
-----------------------	---------------------	------------------	--------------	----------------------

<b>DEPOSIT:</b> 1. Colour: 1. OVAL 2. Composition/Particle size: 2. ROUNDED 3. Compaction: 3. SHARP / CONCAVE / MODERATE 4. Inclusions: 4. SLOPING <del>MODERATE</del> FROM S TO N 5. Horizon clarity: 6. Contamination risk: 7. Methods and conditions: 8. Other comments: 5. N - S	<b>CUT:</b> 1. Shape in plan 2. Corners 3. Sides 4. Base 5. Orientation 6. Other comments Draw profile overleaf
--	--

Plan No: GPS	Section No: 202	Lgth: 1.43 m	Width: 0.90 m	Thickness/Depth: 0.21 m
--------------	-----------------	--------------	---------------	-------------------------



<b>Earlier</b>	Covered by:	<b>Contemporary</b>	<b>Physical relationships</b>	<b>Later than</b>	Covers:
	Filled by: 10160		Feature Label:		Fill of:
	Cut by:		Includes:		Cuts: 704
	Butted by:		Same as:		Butts:

Interpretation and discussion:	Internal	<input checked="" type="checkbox"/> External	Structural	Other
--------------------------------	----------	--	------------	-------

CUT REALIZED FOR A PIT THAT IS LOCATED BETWEEN BUILDING 3 AND BUILDING 4

Provisional date:

Registered Artefacts: /	Finds																
Environmental Samples: /	Specify anything not below																
	<table style="width: 100%; border: none;"> <tr> <td>None</td> <td>Pot</td> <td>Bone</td> <td>CBM</td> <td>Flint</td> <td>Metal</td> <td>Glass</td> <td>Wood</td> </tr> <tr> <td><input checked="" type="checkbox"/></td> <td><input type="checkbox"/></td> <td><input type="checkbox"/></td> <td><input type="checkbox"/></td> <td><input type="checkbox"/></td> <td><input type="checkbox"/></td> <td><input type="checkbox"/></td> <td><input type="checkbox"/></td> </tr> </table>	None	Pot	Bone	CBM	Flint	Metal	Glass	Wood	<input checked="" type="checkbox"/>	<input type="checkbox"/>	<input type="checkbox"/>	<input type="checkbox"/>	<input type="checkbox"/>	<input type="checkbox"/>	<input type="checkbox"/>	<input type="checkbox"/>
None	Pot	Bone	CBM	Flint	Metal	Glass	Wood										
<input checked="" type="checkbox"/>	<input type="checkbox"/>	<input type="checkbox"/>	<input type="checkbox"/>	<input type="checkbox"/>	<input type="checkbox"/>	<input type="checkbox"/>	<input type="checkbox"/>										

Completed by: EV	Date: 16/11/15	Checked by:	Date:
------------------	----------------	-------------	-------



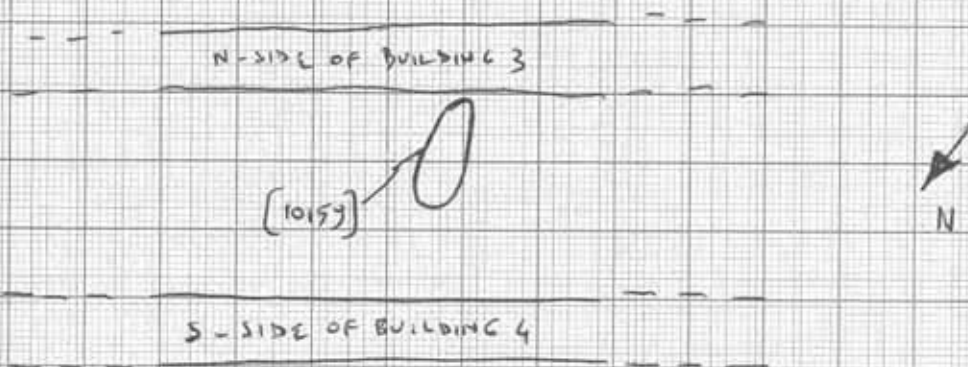
## Sketch of Profile/Plan

WEST FACING SECTION OF PIT [10159]

NOT IN SCALE



PLAN OF RELATIONSHIP WITH NEAREST FEATURES



## Levels

OD Highest: ✓

OD Lowest: ✓

OD Others: ✓

## Other Information

## Site Book References

Photo (film and photo number)

Digital: 104-0900

Black and White:

Colour:

Checked interpretation:

Basic Interpretation:

Basic Process:

# CONTEXT RECORDING SHEET

SITE CODE: AEND 15	Location: AREA 7	Grid Ref: N/A	Type: FILL	Context No. 10160								
DEPOSIT:			CUT:									
1. Colour	1. GREYISH BROWN		1. Shape in plan									
2. Composition/Particle size	2. SANDY SILT		2. Corners									
3. Compaction	3. COMPACT		3. Sides									
4. Inclusions			4. Base									
5. Horizon clarity			5. Orientation									
6. Contamination risk	4. 1% OF CHARCOALS, 1% OF CHARCOAL		6. Other comments									
7. Methods and conditions	5. GOOD		Draw profile overleaf									
8. Other comments	6. LOW											
	7. TROWEL											
Plan No: GPS	Section No: 202	Lgth: 1.43m	Width: 0.50m	Thickness/Depth: 0.21m								
<b>Stratigraphic Matrix</b>												
[ ]	[ ]	[ ]	703	[ ]	[ ]	[ ]	[ ]					
This context			10160									
[ ]	[ ]	[ ]	[ ]	10159	[ ]	[ ]	[ ]					
<b>Earlier</b>	Covered by:	703	<b>Contemporary</b>		<b>Physical relationships</b>			<b>Later than</b>	Covers:			
	Filled by:								Fill of:	10159		
	Cut by:								Cuts:			
	Butted by:								Butts:			
<b>Interpretation and discussion:</b>					Integral	External	Structural	Other				
UNIQUE FILL OF A PIT LOCATED BETWEEN BUILDING 3 AND BUILDING 4												
BUILDING 4												
Provisional date:												
<b>Registered Artefacts:</b> /					<b>Finds</b>							
<b>Environmental Samples:</b> /					Specify anything not below							
					None	Pot	Bone	CBM	Flint	Metal	Glass	Wood
					<input checked="" type="checkbox"/>	<input type="checkbox"/>	<input type="checkbox"/>	<input type="checkbox"/>	<input type="checkbox"/>	<input type="checkbox"/>	<input type="checkbox"/>	<input type="checkbox"/>
Completed by: EV			Date: 16/11/15		Checked by:			Date:				



Context No. 10160

Sketch of Profile/Plan											
SECTO [10159]											

**Levels**

OD Highest: _____	OD Lowest: _____	OD Others: _____
-------------------	------------------	------------------

**Other Information**

\_\_\_\_\_

<b>Site Book References</b>  _____	<b>Photo (film and photo number)</b>
	<b>Digital:</b> 104 - 0900
	<b>Black and White:</b>
	<b>Colour:</b>

<b>Checked interpretation:</b>	<b>Basic Interpretation:</b>	<b>Basic Process:</b>
--------------------------------	------------------------------	-----------------------



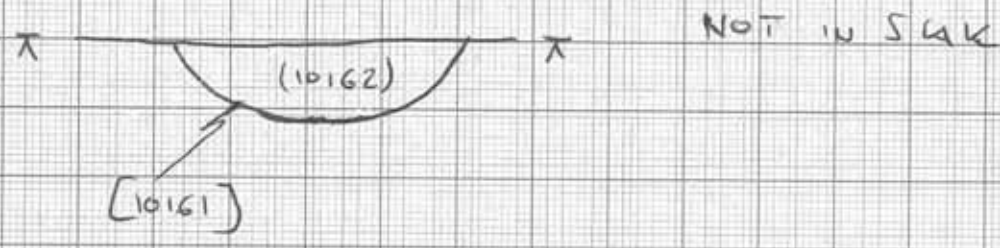
# CONTEXT RECORDING SHEET

SITE CODE: <b>AELD 15</b>	Location: <b>AREA 7</b>	Grid Ref: <b>N/A</b>	Type: <b>CUT</b>	Context No. <b>10161</b>
DEPOSIT:		CUT:		
1. Colour	<b>1. CIRCULAR</b>	1. Shape in plan		
2. Composition/Particle size		2. Corners		
3. Compaction	<b>2. ROUNDED</b>	3. Sides		
4. Inclusions		4. Base		
5. Horizon clarity	<b>3. SHARP / CONCAVE / GENTLE</b>	5. Orientation		
6. Contamination risk	<b>4. FLAT</b>	6. Other comments		
7. Methods and conditions		<b>Draw profile overleaf</b>		
8. Other comments	<b>5. N/A</b>			
Plan No: <b>GPS</b>	Section No: <b>203</b>	Lgth: <b>0.40m</b>	Width: <b>0.40m</b>	Thickness/Depth: <b>0.10m</b>
<b>Stratigraphic Matrix</b>				
[ ]	[ ]	[ ]	<b>10162</b>	[ ]
This context <b>10161</b>				
[ ]	[ ]	[ ]	<b>704</b>	[ ]
<b>Earlier</b>	Covered by:	<b>Contemporary</b>	<b>Physical relationships</b>	<b>Later than</b>
	Filled by: <b>10162</b>		Feature Label:	
	Cut by:		Includes:	
	Butted by:		Same as:	
			Covers:	
			Fill of:	
			Cuts: <b>704</b>	
			Butts:	
<b>Interpretation and discussion:</b>				
		<input checked="" type="checkbox"/> Internal	External	<input checked="" type="checkbox"/> Structural
<b>CUT REQUIRED FOR A POSTHOLE THAT IS RELATED TO THE CONSTRUCTION OF BUILDING 3. THIS POST WAS PROBABLY AN INTERNAL POST THAT HELPED TO HOLD THE ROOF.</b>				
Provisional date: <b>ROMAN ?</b>				
Registered Artefacts: <input checked="" type="checkbox"/>			Finds	
Environmental Samples: <input checked="" type="checkbox"/>			Specify anything not below	
			None <input checked="" type="checkbox"/>	Pot <input type="checkbox"/>
			Bone <input type="checkbox"/>	CBM <input type="checkbox"/>
			Flint <input type="checkbox"/>	Metal <input type="checkbox"/>
			Glass <input type="checkbox"/>	Wood <input type="checkbox"/>
Completed by: <b>EV</b>	Date: <b>16/11/15</b>	Checked by:	Date:	



Sketch of Profile/Plan

N-W FACING  
SECTION OF POSTHOLE [10161]



Levels

OD Highest: /

OD Lowest: /

OD Others: /

Other Information

/

Site Book References

/

Photo (film and photo number)

Digital: 104-0906, 0907

Black and White:

Colour:

Checked interpretation:

Basic Interpretation:

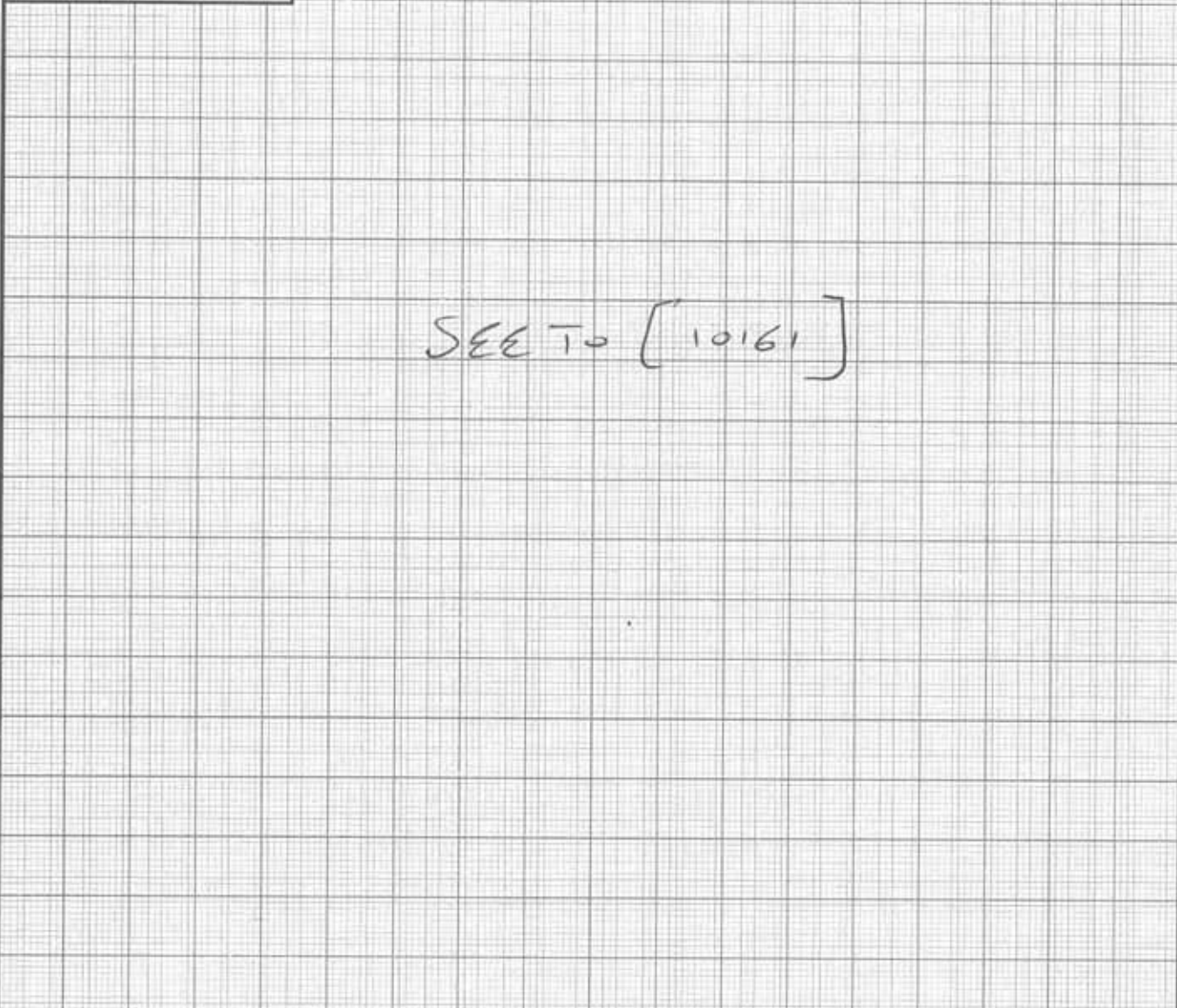
Basic Process:

# CONTEXT RECORDING SHEET

SITE CODE: AED 15	Location: AREA 7	Grid Ref: N/A	Type: FILL	Context No. 10162						
DEPOSIT:			CUT:							
1. Colour	1. GREYISH BROWN		1. Shape in plan							
2. Composition/Particle size	2. SANDY SILT		2. Corners							
3. Compaction	3. COMPACT		3. Sides							
4. Inclusions	4. 1/3 OF ROUNDED AND SUBANGULAR STONES < 2mm		4. Base							
5. Horizon clarity	5. GOOD		5. Orientation							
6. Contamination risk	6. LOW		6. Other comments							
7. Methods and conditions	7. TROWEL		Draw profile overleaf							
8. Other comments										
Plan No: GPS	Section No: 203	Lgth: 0.40m	Width: 0.40m	Thickness/Depth: 0.10m						
<b>Stratigraphic Matrix</b>										
[ ]	[ ]	[ ]	703	[ ]	[ ]	[ ]	[ ]			
This context			10162							
[ ]	[ ]	[ ]	[ ]	10161	[ ]	[ ]	[ ]			
<b>Earlier</b>	Covered by:	<b>Contemporary</b>		<b>Physical relationships</b>		<b>Later than</b>		Covers:		
	Filled by:			Feature Label:	Fill of:					
	Cut by:			Includes:	Cuts:					
	Butted by:			Same as:	Butts:					
Interpretation and discussion:			Internal <input checked="" type="checkbox"/>	External	Structural	Other				
UNIQUE FILL OF POSTHOLE THAT IS RELATED TO THE CONSTRUCTION OF BUILDING 3. THIS POST WAS REMOVED FROM ITS ORIGINAL PLACE, BECAUSE THERE ARE NO EVIDENCE OF DISUSE.										
Provisional date:			ROMAN ?							
Registered Artefacts: <input checked="" type="checkbox"/>			Finds							
Environmental Samples: <input checked="" type="checkbox"/>			Specify anything not below							
			None <input checked="" type="checkbox"/>	Pot <input type="checkbox"/>	Bone <input type="checkbox"/>	CBM <input type="checkbox"/>	Flint <input type="checkbox"/>	Metal <input type="checkbox"/>	Glass <input type="checkbox"/>	Wood <input type="checkbox"/>
Completed by: EV	Date: 16/11/15	Checked by:	Date:							



Sketch of Profile/Plan



SEE TO [10161]

Levels

OD Highest: / OD Lowest: / OD Others: /

Other Information

/

Site Book References

/

Photo (film and photo number)

Digital: 104-0906, 0907

Black and White:

Colour:

Checked interpretation:

Basic Interpretation:

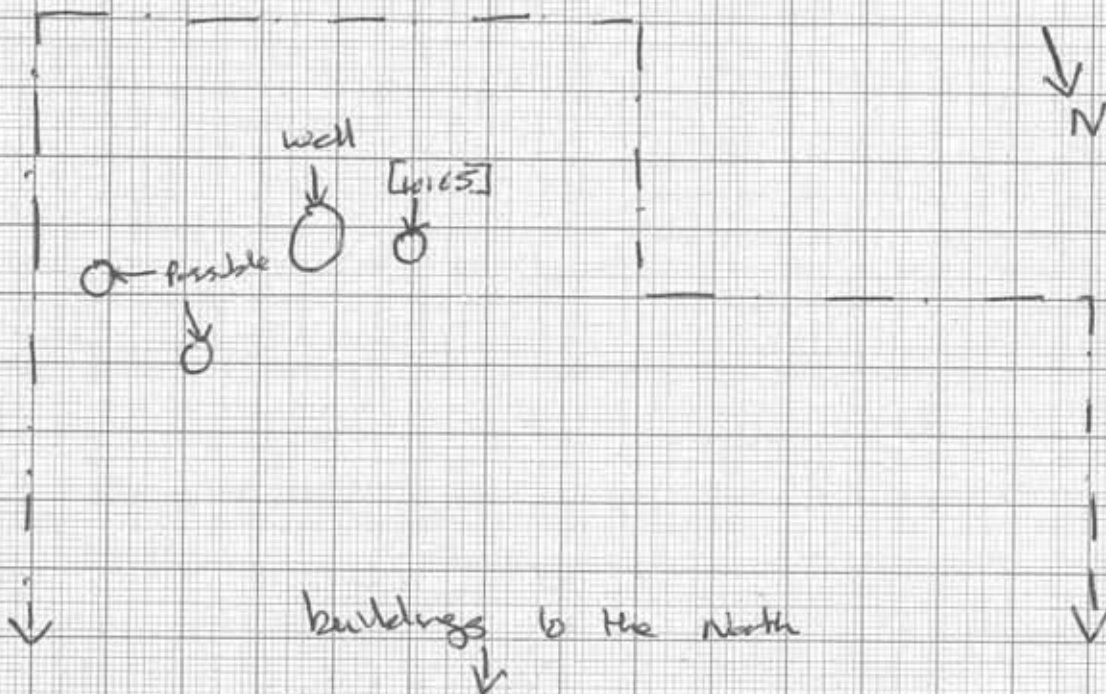
Basic Process:

# CONTEXT RECORDING SHEET

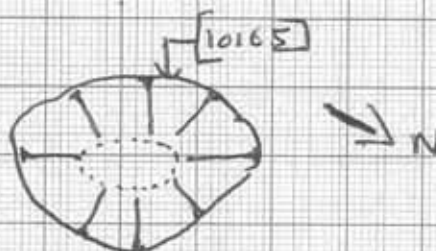
SITE CODE: <b>AERDIS</b>	Location: <b>Area 7</b>	Grid Ref:	Type: <b>Cut</b>	Context No. <b>10165</b>
<b>DEPOSIT:</b> 1. Colour 2. Composition Particle size 3. Compaction 4. Inclusions 5. Horizon clarity 6. Contamination risk 7. Methods and conditions 8. Other comments			<b>CUT:</b> 1. Shape in plan 2. Corners 3. Sides 4. Base 5. Orientation 6. Other comments Draw profile overleaf	
1. <del>Colour</del> 2. <del>Composition Particle size</del> 3. <del>Compaction</del> 4. <del>Inclusions</del> 5. <del>Horizon clarity</del> 6. <del>Contamination risk</del> 7. <del>Methods and conditions</del> 8. <del>Other comments</del>			1. <b>longitudinal oval</b> 2. <b>—</b> 3. <b>Moderate to steep 65-80°</b> 4. <b>Broadly flat - Slightly concave</b> 5. <b>SE → NW</b>	
Plan No: <b>G.P.S</b>	Section No: <b>205</b> <b>206</b>	Lgth: <b>0.50m</b>	Width: <b>0.44m</b>	Thickness/Depth: <b>0.12m</b>
<b>Stratigraphic Matrix</b> <div style="text-align: center;"> <pre>           graph TD             10168 --- 10165             10171 --- 10165             10174 --- 10165             10177 --- 10165             10165 --- 704           </pre> </div>				
<b>Earlier</b>	Covered by:	<b>Contemporary</b>	<b>Physical relationships</b>	<b>Later than</b>
	Filled by: <b>(10166) → (10177) inclusive</b>		Feature Label:	Covers:
	Cut by:		Includes:	Fill of:
	Butted by:		Same as:	Cuts: <b>(704)</b>
				Butts:
<b>Interpretation and discussion:</b> Internal External Structural Other				
<p>Probable cremation pit. The pit is charcoal rich and contains cremated bone. The bone is unidentifiable to the naked eye as to whether it is human or animal. The cremated bone seems to be concentrated around the sides as opposed to centrally. No flints were found during excavation but samples may find some.</p> <p>The cremation is at the southern end of site. →</p>				
Provisional date: <b>Prehistoric 2</b>				
Registered Artefacts:			Finds Specify anything not below None Pot Bone CBM Flint Metal Glass Wood <input type="checkbox"/> <input type="checkbox"/> <input type="checkbox"/> <input type="checkbox"/> <input type="checkbox"/> <input type="checkbox"/> <input type="checkbox"/> <input type="checkbox"/>	
Environmental Samples:				
Completed by: <b>J.A</b>		Date: <b>17/11/15</b>	Checked by: _____ Date: _____	



Sketch of Profile/Plan



see also (10166)  
for sections etc



Levels

OD Highest:

OD Lowest:

OD Others:

Other Information other possible cremations have been identified but this is the first to be excavated and proven. More work and clearing may expose others but at present there are another possible 2 cremations.  
Cremation was quadranted and excavated in 5cm spits. Each spit has a context and sample number. 12 in total.

Site Book References

Photo (film and photo number)

Digital: 104-0901 → 0905, 104-0915 → 0916

Black and White:

Colour:

Checked interpretation:

Basic Interpretation:

Basic Process:

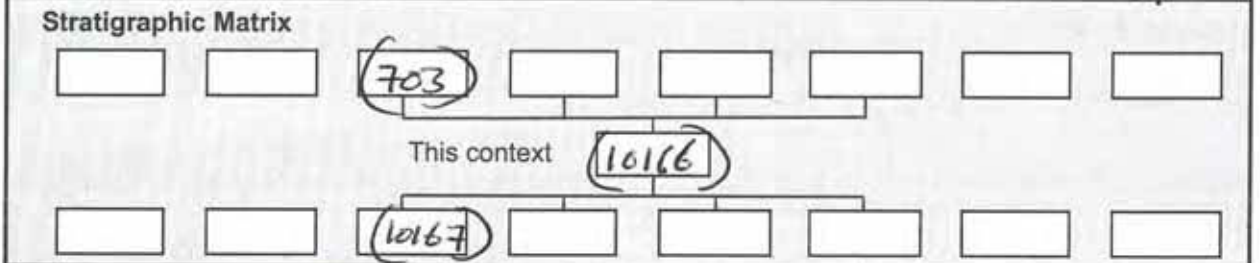
# CONTEXT RECORDING SHEET

SITE CODE: <b>AERD15</b>	Location: <b>Area 7</b>	Grid Ref:	Type: <b>Fill</b>
			Context No. <b>10166</b>

<b>DEPOSIT:</b> 1. Colour: <b>1. Dark black - charcoal rich with</b> 2. Composition/Particle size: <b>red clay lens in the upper 2cm.</b> 3. Compaction: <b>2. Silty clay 65% clay</b> 4. Inclusions: <b>3. Sticky and firm</b> 5. Horizon clarity: <b>4. Frequent cremated bone fragments, frequent charcoal, occasional</b> 6. Contamination risk: <b>Sub rounded pebbles and gravels</b> 7. Methods and conditions: <b>kniving from 50mm x 12mm →</b> 8. Other comments: <b>grit.</b> <b>5. Good</b> <b>6. low</b> <b>7. Travel, overcast, dry.</b>	<b>CUT:</b> 1. Shape in plan 2. Corners 3. Sides 4. Base 5. Orientation 6. Other comments Draw profile overleaf
---	--

**Quadrant A**

Plan No: <b>G.P.</b>	Section No: <b>205</b> <b>206.</b>	Lgth: <b>0.50m</b>	Width: <b>0.44m</b>	Thickness/Depth: <b>5cm</b> <b>Spit</b>
----------------------	---------------------------------------	--------------------	---------------------	--



<b>Earlier</b>	Covered by: <b>(703)</b>	<b>Contemporary</b>	<b>Physical relationships</b>	<b>Later than</b>	Covers: <b>(10167)</b>
	Filled by:		Feature Label:		Fill of: <b>[10165]</b>
	Cut by:		Includes:		Cuts:
	Butted by:		Same as: <b>(10169), (10172)</b> <b>(10175)</b>		Butts:

Interpretation and discussion:	Internal	External	Structural	Other
--------------------------------	----------	----------	------------	-------

This is the upper 5cm Spit in quadrant A. This is the same as listed above - which is the upper Spits of the other quadrants A B C D. It is essentially a single fill in the entire cremation pit. The only variation is that the upper Spits in the quadrants have a red clay lens in the upper deposit.

P.T.O for list of fills and samples

Provisional date: **Prehistoric? B. Age?**

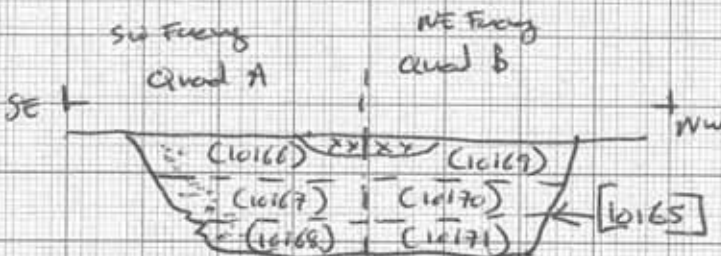
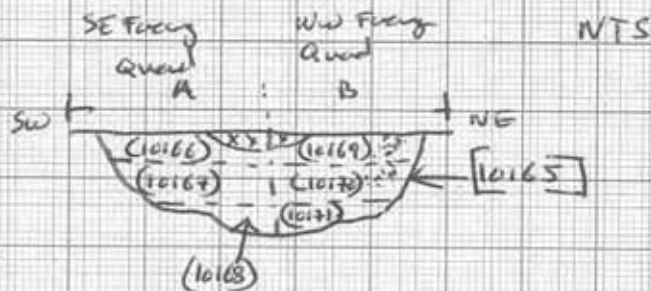
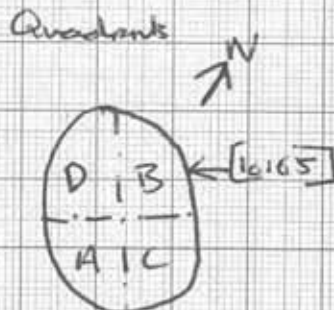
Registered Artefacts: <b>X</b>	Finds Specify anything not below <b>Cremated.</b> Nong Pot Bone CBM Flint Metal Glass Wood <input checked="" type="checkbox"/> <input type="checkbox"/> <input checked="" type="checkbox"/> <input type="checkbox"/> <input type="checkbox"/> <input type="checkbox"/> <input type="checkbox"/> <input type="checkbox"/>
Environmental Samples: <b>70</b>	

Completed by: <b>J.A</b>	Date: <b>17/11/15</b>	Checked by:	Date:
--------------------------	-----------------------	-------------	-------



Sketch of Profile/Plan

Quad A	Full	Sample
upper	(10166)	70
middle	(10167)	71
bottom	(10168)	72
Quad B		
upper	(10169)	73
middle	(10170)	74
bottom	(10171)	75
Quad C		
upper	(10172)	76
middle	(10173)	77
bottom	(10174)	78
Quad D		
upper	(10175)	79
middle	(10176)	80
bottom	(10177)	81



key xxx = red clay lens  
5% = crumpled bone

Levels

OD Highest:

OD Lowest:

OD Others

Other Information

Site Book References

Photo (film and photo number)

Digital: 104-0901 → 0905, 104-0915 → 0916

Black and White:

Colour:

Checked interpretation:

Basic Interpretation:

Basic Process:



# CONTEXT RECORDING SHEET

SITE CODE: <b>AERD 15</b>	Location: <b>AREA 7</b>	Grid Ref:	Type: <b>FULL</b>	Context No. <b>10167</b>						
DEPOSIT:				CUT:						
1. Colour	<b>Same as (10166)</b>			<del>1. Shape in plan</del>						
2. Composition/Particle size	<b>but without the red clay lens.</b>			<del>2. Corners</del>						
3. Compaction				<del>3. Sides</del>						
4. Inclusions				<del>4. Base</del>						
5. Horizon clarity				<del>5. Orientation</del>						
6. Contamination risk				<del>6. Other comments</del>						
7. Methods and conditions				<b>Draw profile overleaf</b>						
8. Other comments										
<b>Quadrant A</b>										
Plan No: <b>G.P.S</b>	Section No: <b>205 206</b>	Lgth:	Width:	Thickness/ Depth: <b>5cm split</b>						
<b>Stratigraphic Matrix</b>										
[ ]	[ ]	(10166)	[ ]	[ ]						
		This context	(10167)							
[ ]	[ ]	(10168)	[ ]	[ ]						
<b>Earlier</b>	Covered by: <b>(10166)</b>	<b>Contemporary</b>	<b>Physical relationships</b>		<b>Later than</b>					
	Filled by:		Feature Label:			Covers: <b>(10168)</b>				
	Cut by:		Includes:			Fill of: <b>[10165]</b>				
	Butted by:		Same as: <b>(10170), (10173), (10176)</b>			Cuts:				
			Butts:							
<b>Interpretation and discussion:</b>			Internal	External	Structural	Other				
<p><b>See [10165] + (10166) for fuller interpretation</b></p> <p><b>middle spit in cremation pit, same as spits - see above</b></p> <p><b>In Quadrant A.</b></p>										
Provisional date:			<b>Prehistoric?</b>							
Registered Artefacts: <b>X</b>			Finds							
Environmental Samples: <b>71</b>			Specify anything not below							
			None	Pot	Bone	CBM	Flint	Metal	Glass	Wood
			<input type="checkbox"/>	<input type="checkbox"/>	<input checked="" type="checkbox"/>	<input type="checkbox"/>	<input type="checkbox"/>	<input type="checkbox"/>	<input type="checkbox"/>	<input type="checkbox"/>
Completed by: <b>J.A</b>			Date: <b>17/11/15</b>		Checked by:	Date:				



Context No. 10167

Sketch of Profile/Plan

See [10165] + (10166)

Levels

OD Highest:

OD Lowest:

OD Others

Other Information

Site Book References

Photo (film and photo number)

Digital: 104-0901 → 0905, 104-0915 → 0916

Black and White:

Colour:

Checked interpretation:

Basic Interpretation:

Basic Process:

# CONTEXT RECORDING SHEET

SITE CODE: <b>AERD15</b>	Location: <b>Area 7</b>	Grid Ref:	Type: <b>Fill</b>	Context No. <b>10168</b>						
DEPOSIT:			CUT:							
1. Colour <b>Same as 10166 slightly</b> 2. Composition/Particle size <b>higher fine grit inclusion.</b> 3. Compaction 4. Inclusions 5. Horizon clarity 6. Contamination risk 7. Methods and conditions 8. Other comments			1. Shape in plan 2. <del>Corners</del> 3. <del>Sides</del> 4. <del>Base</del> 5. <del>Orientation</del> 6. <del>Other comments</del> Draw profile overleaf							
<b>Quadrant A</b>										
Plan No: <b>G.P.S</b>	Section No: <b>205 206</b>	Lgth:	Width:	Thickness/Depth: <b>2.5 cm</b>						
Stratigraphic Matrix										
□	□	(10167)	□	□						
This context (10168)										
□	□	(10165)	□	□						
Earlier	Covered by: <b>(10167)</b>	Contemporary	Physical relationships		Later than					
	Filled by:		Covers:							
	Cut by:		Feature Label:			Fill of: <b>(10165)</b>				
	Butted by:		Includes:			Cuts:				
		Same as: <b>(10171) (10174) (10177)</b>		Butts:						
Interpretation and discussion:										
		Internal	External	Structural	Other					
<b>In lowest spit in cremation pit [10165].</b> <b>Some as spits listed above.</b> <b>See [10165] + (10166) for fuller interpretation</b>										
Provisional date: <b>Prehistoric</b>										
Registered Artefacts: <b>X</b>			Finds							
Environmental Samples: <b>72</b>			Specify anything not below							
			None	Pot	Bone	CBM	Flint	Metal	Glass	Wood
			<input type="checkbox"/>	<input type="checkbox"/>	<input checked="" type="checkbox"/>	<input type="checkbox"/>	<input type="checkbox"/>	<input type="checkbox"/>	<input type="checkbox"/>	<input type="checkbox"/>
Completed by: <b>J.A</b>		Date: <b>17/11/15</b>	Checked by:		Date:					



Context No. 10168

Sketch of Profile/Plan

See [10165] + (10166)

Levels

OD Highest:	OD Lowest:	OD Others
-------------	------------	-----------

Other Information

Site Book References

Photo (film and photo number)

Digital: 104 - 0901 → 0905, 104 - 0915 → 0916

~~Black and White:~~

~~Colour:~~

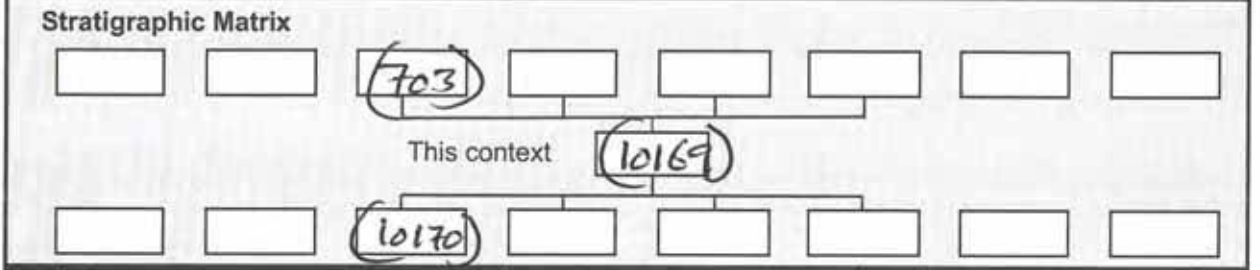
Checked interpretation:	Basic Interpretation:	Basic Process:
-------------------------	-----------------------	----------------

# CONTEXT RECORDING SHEET

SITE CODE: <b>AERDVIS</b>	Location: <b>Area 7</b>	Grid Ref:	Type: <b>Full</b>	Context No. <b>10169</b>
------------------------------	-------------------------	-----------	----------------------	-----------------------------

<b>DEPOSIT:</b> 1. Colour: <b>1. Same as</b> 2. Composition/Particle size: <b>(10166)</b> 3. Compaction 4. Inclusions 5. Horizon clarity 6. Contamination risk 7. Methods and conditions 8. Other comments	<b>CUT:</b> <del>1. Shape in plan</del> <del>2. Corners</del> <del>3. Sides</del> <del>4. Base</del> <del>5. Orientation</del> <del>6. Other comments</del> Draw profile overleaf
<b>Quadrant B</b>	

Plan No: <b>G.B.5</b>	Section No: <b>205</b> <b>206</b>	Lgth:	Width:	Thickness/ Depth: <b>5cm split</b>
--------------------------	--------------------------------------	-------	--------	---------------------------------------



<b>Earlier</b>	Covered by: <b>703</b>	<b>Contemporary</b>	<b>Physical relationships</b>	<b>Later than</b>	Covers: <b>(10170)</b>
	Filled by:		Feature Label:		Fill of: <b>[10165]</b>
	Cut by:		Includes:		Cuts:
	Butted by:		Same as: <b>(10166), (10172), (10175)</b>		Butts:

Interpretation and discussion:	Internal	External	Structural	Other
--------------------------------	----------	----------	------------	-------

**(10166)** See **[10165]** for fuller interpretation and  
**Upper split in Quadrant B. of cremation pit [10165]**

Provisional date: <b>Prehistoric 2</b>	
--	--

Registered Artefacts: <b>X</b>	Finds
Environmental Samples: <b>73</b>	Specify anything not below
	None <input type="checkbox"/> Pot <input type="checkbox"/> Bone <input checked="" type="checkbox"/> CBM <input type="checkbox"/> Flint <input type="checkbox"/> Metal <input type="checkbox"/> Glass <input type="checkbox"/> Wood <input type="checkbox"/>

Completed by: <b>J.A</b>	Date: <b>17/4/15</b>	Checked by:	Date:
--------------------------	----------------------	-------------	-------



Context No. 10169

Sketch of Profile/Plan

See [10165] + (10166)

Levels

OD Highest:

OD Lowest:

OD Others

Other Information

Site Book References

Photo (film and photo number)

Digital: 104-0901 → 0905, 104-0915 → 0916

Black and White:

Colour:

Checked interpretation:

Basic Interpretation:

Basic Process:

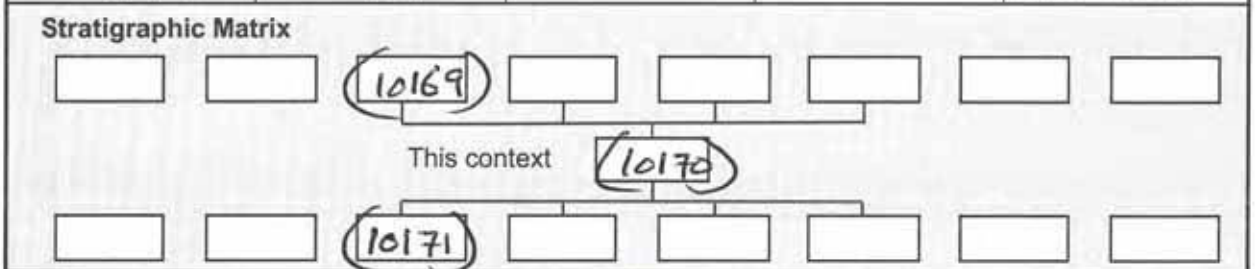
# CONTEXT RECORDING SHEET

SITE CODE: <b>AERDIS</b>	Location: <b>Area 7</b>	Grid Ref:	Type:	Context No. <b>10170</b>
-----------------------------	-------------------------	-----------	-------	-----------------------------

<b>DEPOSIT:</b> 1. Colour: <b>1. Same as (10166)</b> 2. Composition/Particle size: <b>but without the upper red clay lens.</b> 3. Compaction: 4. Inclusions: 5. Horizon clarity: 6. Contamination risk: 7. Methods and conditions: 8. Other comments:	<b>CUT:</b> <del>           1. Shape in plan            2. Corners            3. Sides            4. Base            5. Orientation            6. Other comments            Draw profile overleaf         </del>
---	---

**Quadrant B.**

Plan No: <b>G.P.S</b>	Section No: <b>205 206</b>	Lgth:	Width:	Thickness/Depth: <b>5cm</b>
-----------------------	--------------------------------	-------	--------	-----------------------------



<b>Earlier</b>	Covered by: <b>(10169)</b>	<b>Contemporary</b>	<b>Physical relationships</b>	<b>Later than</b>	Covers: <b>(10170)</b>
	Filled by:		Feature Label:		Fill of:
	Cut by:		Includes:		Cuts:
	Butted by:		Same as: <b>(10167), (10173), (10176)</b>		Butts:

Interpretation and discussion:	Internal	External	Structural	Other
--------------------------------	----------	----------	------------	-------

See [10165] + (10166) for fuller interpretation. Middle spit in quadrant B. Same as spits listed above.

Provisional date: **Prehistoric?**

Registered Artefacts: <b>X</b>	Finds																
Environmental Samples: <b>74</b>	Specify anything not below																
	<table style="width: 100%; border: none;"> <tr> <td>None</td><td>Pot</td><td>Bone</td><td>CBM</td><td>Flint</td><td>Metal</td><td>Glass</td><td>Wood</td> </tr> <tr> <td><input type="checkbox"/></td><td><input type="checkbox"/></td><td><input checked="" type="checkbox"/></td><td><input type="checkbox"/></td><td><input type="checkbox"/></td><td><input type="checkbox"/></td><td><input type="checkbox"/></td><td><input type="checkbox"/></td> </tr> </table>	None	Pot	Bone	CBM	Flint	Metal	Glass	Wood	<input type="checkbox"/>	<input type="checkbox"/>	<input checked="" type="checkbox"/>	<input type="checkbox"/>	<input type="checkbox"/>	<input type="checkbox"/>	<input type="checkbox"/>	<input type="checkbox"/>
None	Pot	Bone	CBM	Flint	Metal	Glass	Wood										
<input type="checkbox"/>	<input type="checkbox"/>	<input checked="" type="checkbox"/>	<input type="checkbox"/>	<input type="checkbox"/>	<input type="checkbox"/>	<input type="checkbox"/>	<input type="checkbox"/>										

Completed by: <b>J.A</b>	Date: <b>17/11/15</b>	Checked by:	Date:
--------------------------	-----------------------	-------------	-------



Context No. 10170

Sketch of Profile/Plan

See [10165] + (10166)

Levels

OD Highest:

OD Lowest:

OD Others

Other Information

Site Book References

Photo (film and photo number)

Digital: 104-0911 → 0905, 104-0915 → 0916

Black and White:

Colour:

Checked interpretation:

Basic Interpretation:

Basic Process:

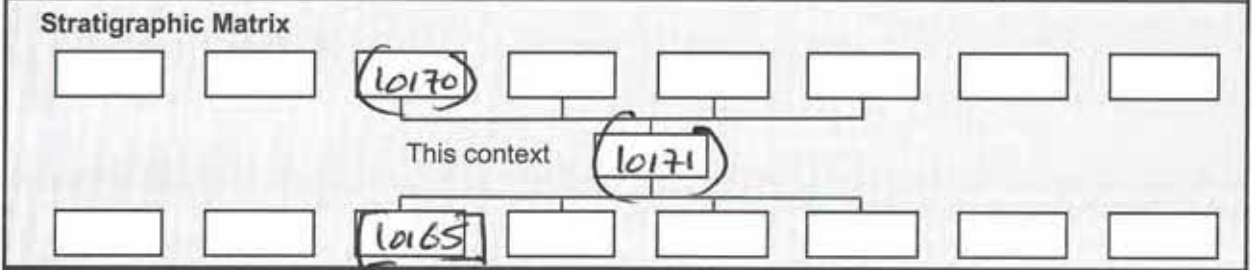


# CONTEXT RECORDING SHEET

SITE CODE: <b>AER215</b>	Location: <b>Area 7</b>	Grid Ref:	Type: <b>FU</b>
			Context No. <b>10171</b>

<b>DEPOSIT:</b> 1. Colour 2. Composition/Particle size 3. Compaction 4. Inclusions 5. Horizon clarity 6. Contamination risk 7. Methods and conditions 8. Other comments	<b>CUT:</b> 1. Shape in plan 2. Corners 3. Sides 4. Base 5. Orientation 6. Other comments Draw profile overleaf
<p><b>1. Some as (10166) but with slightly higher fine grit inclusions.</b></p> <p><b>Quadrat B.</b></p>	

Plan No: <b>G.P.S</b>	Section No: <b>205 206</b>	Lgth:	Width:	Thickness/Depth: <b>2.5cm</b>
-----------------------	----------------------------	-------	--------	-------------------------------



<b>Earlier</b>	Covered by: <b>(10170)</b>	<b>Contemporary</b>	<b>Physical relationships</b>	<b>Later than</b>	Covers:
	Filled by:		Feature Label:		Fill of: <b>[10165]</b>
	Cut by:		Includes:		Cuts:
	Butted by:		Same as <b>(10168), (10174), (10177)</b>		Butts:

**Interpretation and discussion:**

	Internal	External	Structural	Other
--	----------	----------	------------	-------

**lowest spit in quadrant B or cremation pit [10165]. See [10165] + (10166) for fuller interpretation. Some as spits listed above.**

Provisional date: **Prehistoric?**

Registered Artefacts: <b>X</b>	Finds
Environmental Samples: <b>75</b>	Specify anything not below
	<input type="checkbox"/> None <input type="checkbox"/> Pot <input checked="" type="checkbox"/> Bone <input type="checkbox"/> CBM <input type="checkbox"/> Flint <input type="checkbox"/> Metal <input type="checkbox"/> Glass <input type="checkbox"/> Wood

Completed by: <b>J.A</b>	Date: <b>17/11/15</b>	Checked by:	Date:
--------------------------	-----------------------	-------------	-------



Context No. 10171

Sketch of Profile/Plan

See [10165] + (10166)

Levels

OD Highest:

OD Lowest:

OD Others

Other Information

Site Book References

Photo (film and photo number)

Digital: 104-0901 → 0905, 104-0915 → 0916

Black and White:

Colour:

Checked interpretation:

Basic Interpretation:

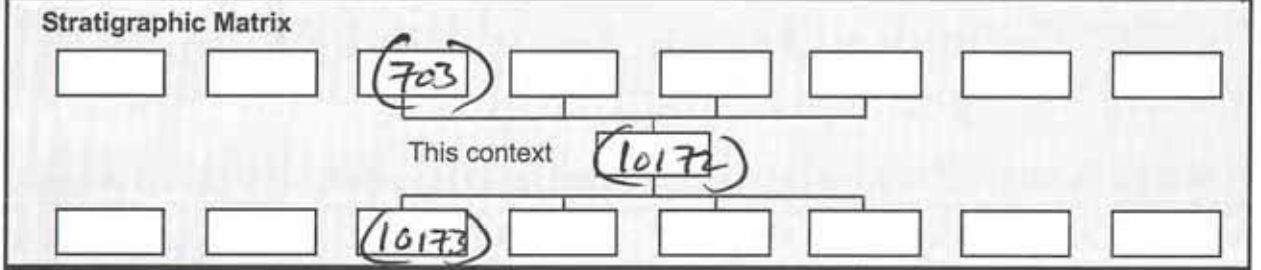
Basic Process:

# CONTEXT RECORDING SHEET

SITE CODE: <b>AERD 15</b>	Location: <b>Area 7</b>	Grid Ref:	Type: <b>Fill</b>
			Context No. <b>10172</b>

<b>DEPOSIT:</b> 1. Colour: <b>1. Same as (10166)</b> 2. Composition/Particle size 3. Compaction 4. Inclusions 5. Horizon clarity 6. Contamination risk 7. Methods and conditions 8. Other comments: <b>Quadrant C.</b>	<b>CUT:</b> <del>1. Shape in plan</del> <del>2. Corners</del> <del>3. Sides</del> <del>4. Base</del> <del>5. Orientation</del> <del>6. Other comments</del> Draw profile overleaf
--	--

Plan No: <b>G-BS</b>	Section No: <b>205 206</b>	Lgth:	Width:	Thickness/Depth: <b>5cm spit</b>
----------------------	--------------------------------	-------	--------	----------------------------------



<b>Earlier</b>	Covered by: <b>(703)</b>	<b>Contemporary</b>	<b>Physical relationships</b>		<b>Later than</b>	Covers:
	Filled by:		Feature Label:	Fill of: <b>[10165]</b>		
	Cut by:		Includes:	Cuts:		
	Butted by:		Same as: <b>(10166), (10169), (10174)</b>	Butts:		

Interpretation and discussion:	Internal	External	Structural	Other
--------------------------------	----------	----------	------------	-------

**See [10165] + (10166) for fuller interpretation.**

**Upper [10165] spit in quadrant C of cremation pit**

Provisional date: <b>Prehistoric?</b>
---------------------------------------

Registered Artefacts: <b>X</b>	Finds: Specify anything not below None <input type="checkbox"/> Pot <input type="checkbox"/> Bone <input checked="" type="checkbox"/> CBM <input type="checkbox"/> Flint <input type="checkbox"/> Metal <input type="checkbox"/> Glass <input type="checkbox"/> Wood <input type="checkbox"/>
Environmental Samples: <b>76</b>	

Completed by: <b>J.A</b>	Date: <b>17/11/15</b>	Checked by:	Date:
--------------------------	-----------------------	-------------	-------



Sketch of Profile/Plan

See [10165] + (10166)

Levels

OD Highest:

OD Lowest:

OD Others

Other Information

Site Book References

Photo (film and photo number)

Digital: 104-0901 → 0905, 104-0915 → 0916

Black and White:

Colour:

Checked interpretation:

Basic Interpretation:

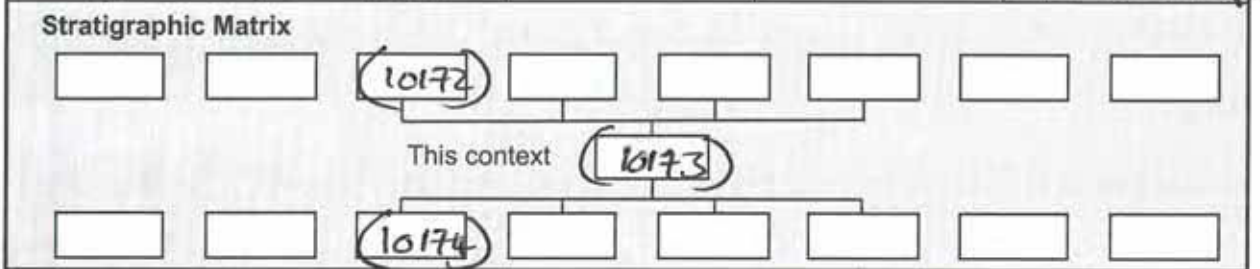
Basic Process:

# CONTEXT RECORDING SHEET

SITE CODE: <b>AERP15</b>	Location: <b>Acu 7</b>	Grid Ref:	Type: <b>FU</b>
			Context No. <b>10173</b>

<b>DEPOSIT:</b> 1. Colour: <b>1. Same as (10166) but</b> 2. Composition/Particle size: <b>Without the upper red clay lens.</b> 3. Compaction: 4. Inclusions: 5. Horizon clarity: 6. Contamination risk: 7. Methods and conditions: 8. Other comments:	<b>CUT:</b> 1. Shape in plan 2. Corners 3. Sides 4. Base 5. Orientation 6. Other comments Draw profile overleaf
<b>Quadrant C</b>	

Plan No: <b>G-P.S</b>	Section No: <b>205 206</b>	Lgth:	Width:	Thickness/Depth: <b>5cm split</b>
-----------------------	----------------------------	-------	--------	-----------------------------------



<b>Earlier</b>	Covered by: <b>(10172)</b>	<b>Contemporary</b>	<b>Physical relationships</b>		<b>Later than</b>	
	Filled by:		Feature Label:			Covers: <b>(10174)</b>
	Cut by:		Includes:			Fill of: <b>[10165]</b>
	Butted by:		Same as: <b>(10167) (10170) (10176)</b>			Cuts: Butts:

Interpretation and discussion:	Internal	External	Structural	Other
--------------------------------	----------	----------	------------	-------

**See [10165] + (10166)**  
**Middle spit in quadrant C, same as spits listed above.**

Provisional date: <b>Prehistoric ?</b>	
--	--

Registered Artefacts: <b>x</b>	Finds: <input type="checkbox"/> None <input type="checkbox"/> Pot <input checked="" type="checkbox"/> Bone <input type="checkbox"/> CBM <input type="checkbox"/> Flint <input type="checkbox"/> Metal <input type="checkbox"/> Glass <input type="checkbox"/> Wood
Environmental Samples: <b>77</b>	Specify anything not below: <input type="text"/>

Completed by: <b>J.A</b>	Date: <b>17/11/15</b>	Checked by:	Date:
--------------------------	-----------------------	-------------	-------



Sketch of Profile/Plan

See [10165] + (10166)

Levels

OD Highest:

OD Lowest:

OD Others:

Other Information

Site Book References

Photo (film and photo number)

Digital: 104-0901 → 0905, 104-0915 → 0916

Black and White:

Colour:

Checked interpretation:

Basic Interpretation:

Basic Process:

# CONTEXT RECORDING SHEET

SITE CODE: <b>AERDLS</b>	Location: <b>Area 7</b>	Grid Ref:	Type: <b>Full</b>	Context No. <b>10174</b>						
DEPOSIT:			CUT:							
1. Colour	1. Same as (10166)			1. Shape in plan						
2. Composition/Particle size	but with slightly higher concentration of fine grit			2. Corners						
3. Compaction				3. Sides						
4. Inclusions				4. Base						
5. Horizon clarity				5. Orientation						
6. Contamination risk				6. Other comments						
7. Methods and conditions	<b>Quadrant C</b>			<b>Draw profile overleaf</b>						
8. Other comments										
Plan No: <b>G.P.S</b>	Section No: <b>205 206</b>	Lgth:	Width:	Thickness/Depth: <b>2.5cm</b>						
<b>Stratigraphic Matrix</b>										
[ ]	[ ]	(10173)	[ ]	[ ]						
This context (10174)										
[ ]	[ ]	[10165]	[ ]	[ ]						
Earlier	Covered by: (10173)	Contemporary	<b>Physical relationships</b>		Later than					
	Filled by:		Feature Label:	Covers:						
	Cut by:		Includes:	Fill of: [10165]						
	Butted by:		Same as: (10168), (10176), (10177)	Cuts:						
			Butts:							
<b>Interpretation and discussion:</b>			Internal	External	Structural	Other				
See [10165] + (10166) for fuller interpretation										
lowest spit in [10165] of quadrant C. Same as spits listed above										
Provisional date: <b>Prehistoric?</b>										
Registered Artefacts: <b>X</b>			Finds							
Environmental Samples: <b>78</b>			Specify anything not below							
			None	Pot	Bone	20M	Flint	Metal	Glass	Wood
			<input type="checkbox"/>	<input type="checkbox"/>	<input checked="" type="checkbox"/>	<input type="checkbox"/>	<input type="checkbox"/>	<input type="checkbox"/>	<input type="checkbox"/>	<input type="checkbox"/>
Completed by: <b>J.A</b>		Date: <b>17/11/15</b>	Checked by:		Date:					



Sketch of Profile/Plan

See [10165] + (10166)

Levels

OD Highest:

OD Lowest:

OD Others

Other Information

Site Book References

Photo (film and photo number)

Digital: 104-0901 → 0905, 104-0915 → 0916

Black and White:

Colour:

Checked interpretation:

Basic Interpretation:

Basic Process:

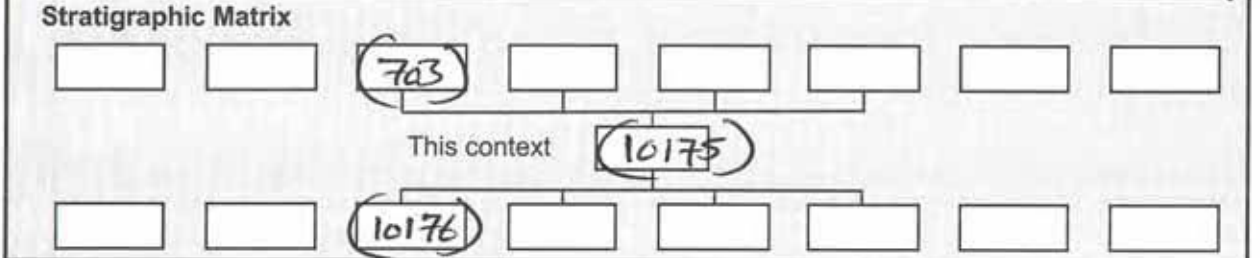


# CONTEXT RECORDING SHEET

SITE CODE: <b>AERDIS</b>	Location:	Grid Ref:	Type: <b>Fill</b>	Context No. <b>10175</b>
-----------------------------	-----------	-----------	----------------------	-----------------------------

<b>DEPOSIT:</b> 1. Colour: <b>1. Same as (10166)</b> 2. Composition/Particle size: 3. Compaction: 4. Inclusions: 5. Horizon clarity: 6. Contamination risk: 7. Methods and conditions: 8. Other comments: <b>Quadrant D</b>	<b>CUT:</b> <del>1. Shape in plan</del> <del>2. Corners</del> <del>3. Sides</del> <del>4. Base</del> <del>5. Orientation</del> <del>6. Other comments</del> <b>Draw profile overleaf</b>
---	---

Plan No: <b>G.P.S</b>	Section No: <b>205 206</b>	Lgth:	Width:	Thickness/ Depth: <b>5cm spit</b>
--------------------------	-----------------------------------	-------	--------	---



<b>Earlier</b>	Covered by: <b>(703)</b>	<b>Contemporary</b>	<b>Physical relationships</b>	<b>Later than</b>	Covers: <b>(10176)</b>
	Filled by:		Feature Label:		Fill of: <b>[10165]</b>
	Cut by:		Includes:		Cuts:
	Butted by:		Same as: <b>(10166), (10169), (10172)</b>		Butts:

Interpretation and discussion:	Internal	External	Structural	Other
--------------------------------	----------	----------	------------	-------

**See [10165] + (10166) for fuller interpretation.**  
**Upper spit in quadrant D of cremation pit [10165]. Same as spits listed above.**

Provisional date: <b>Prehistoric?</b>	
---------------------------------------	--

Registered Artefacts: <b>X</b>	Finds																
Environmental Samples: <b>79</b>	Specify anything not below																
	<table style="width: 100%; border-collapse: collapse;"> <tr> <td>None</td> <td>Pot</td> <td>Bone</td> <td>CBM</td> <td>Flint</td> <td>Metal</td> <td>Glass</td> <td>Wood</td> </tr> <tr> <td><input type="checkbox"/></td> <td><input type="checkbox"/></td> <td><input checked="" type="checkbox"/></td> <td><input type="checkbox"/></td> <td><input type="checkbox"/></td> <td><input type="checkbox"/></td> <td><input type="checkbox"/></td> <td><input type="checkbox"/></td> </tr> </table>	None	Pot	Bone	CBM	Flint	Metal	Glass	Wood	<input type="checkbox"/>	<input type="checkbox"/>	<input checked="" type="checkbox"/>	<input type="checkbox"/>	<input type="checkbox"/>	<input type="checkbox"/>	<input type="checkbox"/>	<input type="checkbox"/>
None	Pot	Bone	CBM	Flint	Metal	Glass	Wood										
<input type="checkbox"/>	<input type="checkbox"/>	<input checked="" type="checkbox"/>	<input type="checkbox"/>	<input type="checkbox"/>	<input type="checkbox"/>	<input type="checkbox"/>	<input type="checkbox"/>										

Completed by: <b>JA</b>	Date: <b>17/6/15</b>	Checked by:	Date:
-------------------------	----------------------	-------------	-------



Sketch of Profile/Plan

See ~~10166~~ [10165] + (10166)

Levels

OD Highest:

OD Lowest:

OD Others:

Other Information

Site Book References

Photo (film and photo number)

Digital: 104-0901 → 0905, 104-0915 → 0916

Black and White:

Colour:

Checked interpretation:

Basic Interpretation:

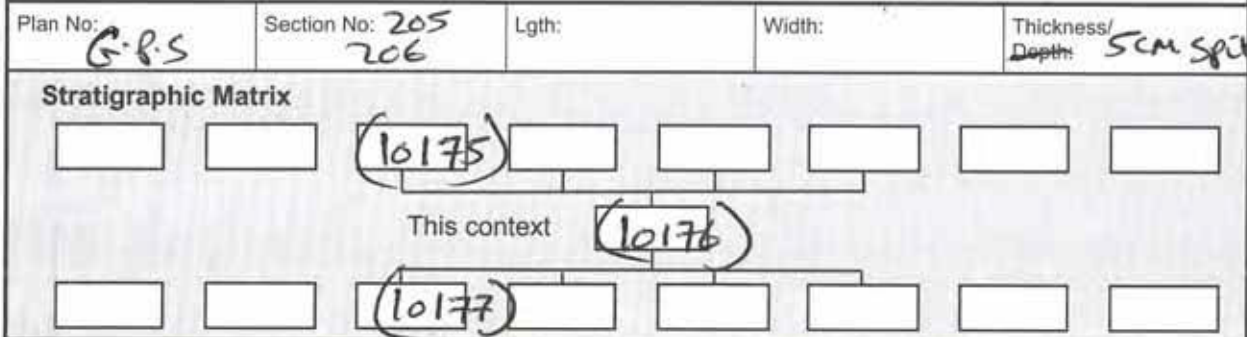
Basic Process:

# CONTEXT RECORDING SHEET

SITE CODE: <b>AERD 15</b>	Location: <b>Area 7</b>	Grid Ref:	Type: <b>FEL</b>
			Context No. <b>10176</b>

<b>DEPOSIT:</b> 1. Colour: <b>1. Same as (10166)</b> 2. Composition/Particle size: <b>but without the upper red clay lens.</b> 3. Compaction: 4. Inclusions: 5. Horizon clarity: 6. Contamination risk: 7. Methods and conditions: 8. Other comments: <b>Quadrant D</b>	<b>CUT:</b> <del>           1. Shape in plan            2. Corners            3. Sides            4. Base            5. Orientation            6. Other comments            Draw profile overleaf         </del>
---	---

Plan No: <b>G.P.S</b>	Section No: <b>205 206</b>	Lgth:	Width:	Thickness/Depth: <b>5cm spit</b>
-----------------------	----------------------------	-------	--------	----------------------------------



<b>Earlier</b>	Covered by: <b>(10175)</b>	<b>Contemporary</b>	<b>Physical relationships</b>	<b>Later than</b>	Covers: <b>(10177)</b>
	Filled by:		Feature Label:		Fill of: <b>[10165]</b>
	Cut by:		Includes:		Cuts:
	Butted by:		Same as: <b>(10167), (10170), (10173)</b>		Butts:

<b>Interpretation and discussion:</b>	Internal	External	Structural	Other
---------------------------------------	----------	----------	------------	-------

**See [10165] + (10166) for fuller interpretation.**

**Middle Spit in Quadrant D of cremation pit [10165]. Same as spits listed above.**

Provisional date: <b>Prehistoric?</b>
---------------------------------------

Registered Artefacts: <b>X</b>	Finds Specify anything not below <input type="text"/> None <input type="checkbox"/> Pot <input type="checkbox"/> Bone <input checked="" type="checkbox"/> CBM <input type="checkbox"/> Flint <input type="checkbox"/> Metal <input type="checkbox"/> Glass <input type="checkbox"/> Wood <input type="checkbox"/>
Environmental Samples: <b>80</b>	

Completed by: <b>JA</b>	Date: <b>17/11/15</b>	Checked by:	Date:
-------------------------	-----------------------	-------------	-------



Context No. 10176

Sketch of Profile/Plan

See [10165] + (10166)

Levels

OD Highest:

OD Lowest:

OD Others

Other Information

Site Book References

Photo (film and photo number)

Digital: 104-0901 → 0905, 104-0915 → 0916

Black and White:

Colour:

Checked interpretation:

Basic Interpretation:

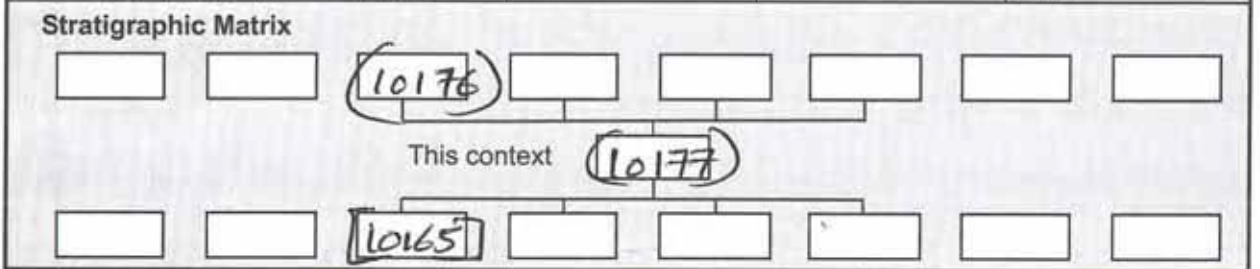
Basic Process:

# CONTEXT RECORDING SHEET

SITE CODE: <b>AERD 15</b>	Location: <b>Area 7</b>	Grid Ref:	Type: <b>Full</b>
			Context No. <b>10177</b>

<b>DEPOSIT:</b>		<b>CUT:</b>
1. Colour	<b>1. Same as (10166) but with a higher concentration of fine grit inclusions.</b>	1. Shape in plan
2. Composition/Particle size		2. Corners
3. Compaction		3. Sides
4. Inclusions		4. Base
5. Horizon clarity		5. Orientation
6. Contamination risk		6. Other comments
7. Methods and conditions		<b>Draw profile overleaf</b>
8. Other comments <b>Quadrant D</b>		

Plan No: <b>G.P.S</b>	Section No: <b>205 206</b>	Lgth:	Width:	Thickness/ Depth: <b>2-5cm</b>
--------------------------	--------------------------------	-------	--------	-----------------------------------



<b>Earlier</b>	Covered by: <b>(10176)</b>	<b>Contemporary</b>	<b>Physical relationships</b>		<b>Later than</b>	Covers:
	Filled by:		Feature Label:	Fill of: <b>[10165]</b>		
	Cut by:		Includes:	Cuts:		
	Butted by:		Same as: <b>(10168), (10171), (10174)</b>	Butts:		

<b>Interpretation and discussion:</b>	Internal	External	Structural	Other
---------------------------------------	----------	----------	------------	-------

**See [10165] + (10166) for fuller interpretation.**

**lowest spit in quadrant D. Some as those listed above.**

Provisional date: <b>Prehistoric</b>
--------------------------------------

Registered Artefacts: <b>X</b>	Finds
Environmental Samples: <b>81</b>	Specify anything not below
	<input type="checkbox"/> None <input type="checkbox"/> Pot <input checked="" type="checkbox"/> Bone <input type="checkbox"/> CBM <input type="checkbox"/> Flint <input type="checkbox"/> Metal <input type="checkbox"/> Glass <input type="checkbox"/> Wood

Completed by: <b>J.A.</b>	Date: <b>17/11/15</b>	Checked by:	Date:
---------------------------	-----------------------	-------------	-------



Sketch of Profile/Plan

See [10165] + (10166)

Levels

OD Highest:

OD Lowest:

OD Others

Other Information

Site Book References

Photo (film and photo number)

Digital: 104-0901 → 0905, 104-0915 → 0916

Black and White:

Colour:

Checked interpretation:

Basic Interpretation:

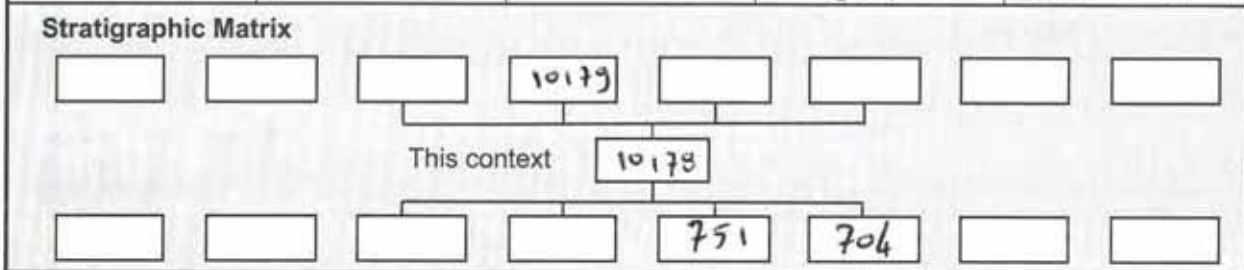
Basic Process:

# CONTEXT RECORDING SHEET

SITE CODE: AELD 15	Location: AMA 7	Grid Ref: N/A	Type: CUT	Context No. 10178
-----------------------	--------------------	------------------	--------------	----------------------

<b>DEPOSIT:</b> 1. Colour: 1. LINEAR 2. Composition/Particle size: 2. ROUNDED 3. Compaction: 3. SHARP / CONCAVE / STEEP 4. Inclusions: 5. Horizon clarity: 6. Contamination risk: 4. FLAT 7. Methods and conditions: 8. Other comments: 5. SE / HW	<b>CUT:</b> 1. Shape in plan 2. Corners 3. Sides 4. Base 5. Orientation 6. Other comments Draw profile overleaf
--	--

Plan No: GPS	Section No: 207	Lgth: 0.40 m SLOT	Width: 0.19 m SLOT	Thickness/ Depth: 0.30m
-----------------	--------------------	----------------------	--------------------------	-------------------------------



<b>Earlier</b>	Covered by:	<b>Contemporary</b>	<b>Physical relationships</b>	<b>Later than</b>	Covers:
	Filled by: 10179		Feature Label:		Fill of:
	Cut by:		Includes:		Cuts: 704, 751, 750
	Butted by:		Same as:		Butts:

Interpretation and discussion:	Internal	<input checked="" type="checkbox"/>	External	Structural	Other
--------------------------------	----------	-------------------------------------	----------	------------	-------

BOUNDARY DITCH THAT CUTS A PREVIOUS DITCH.

Provisional date:	POST-ROMAN ?
-------------------	--------------

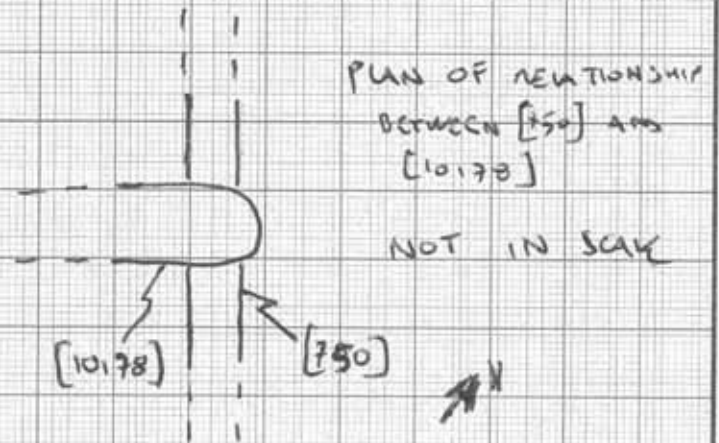
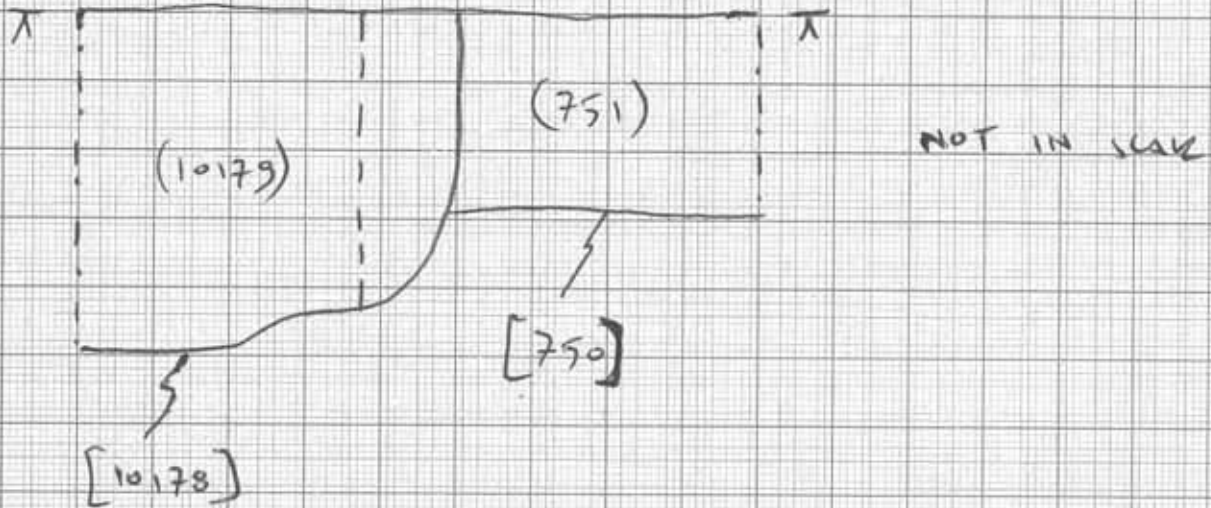
Registered Artefacts: /	Finds
Environmental Samples: /	Specify anything not below
	None <input checked="" type="checkbox"/> Pot <input type="checkbox"/> Bone <input type="checkbox"/> CBM <input type="checkbox"/> Flint <input type="checkbox"/> Metal <input type="checkbox"/> Glass <input type="checkbox"/> Wood <input type="checkbox"/>

Completed by: EV	Date: 17/11/15	Checked by:	Date:
------------------	----------------	-------------	-------



## Sketch of Profile/Plan

SOUTH FACING SECTION OF RELATIONSHIP  
BETWEEN [750] AND [10178]



## Levels

OD Highest: /

OD Lowest: /

OD Others: /

## Other Information

## Site Book References

Photo (film and photo number)

Digital: 104-0913, 0914

Black and White:

Colour:

Checked interpretation:

Basic Interpretation:

Basic Process:

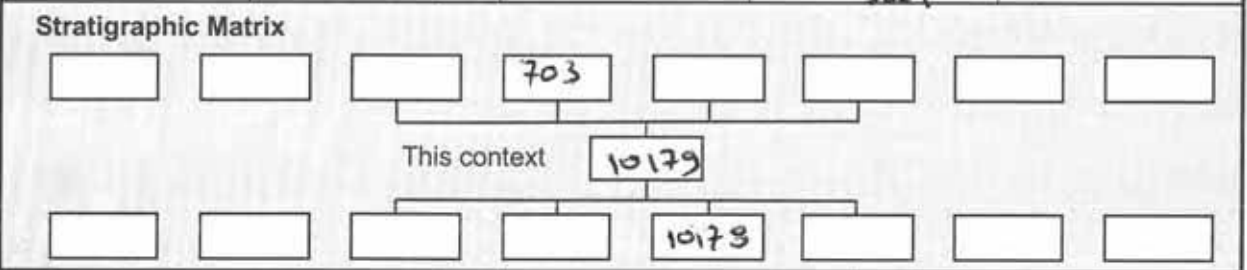


# CONTEXT RECORDING SHEET

SITE CODE: <b>AED 15</b>	Location: <b>AREA 7</b>	Grid Ref: <b>N/A</b>	Type: <b>FILL</b>	Context No. <b>10179</b>
-----------------------------	----------------------------	-------------------------	----------------------	-----------------------------

DEPOSIT:	CUT:
1. Colour <b>1. GREYISH BROWN</b>	1. Shape in plan
2. Composition/Particle size <b>2. SANDY SILT</b>	2. Corners
3. Compaction <b>3. COMPACT</b>	3. Sides
4. Inclusions	4. Base
5. Horizon clarity	5. Orientation
6. Contamination risk <b>4. 15% OF SHELLS 1% OF SUB</b>	6. Other comments
7. Methods and conditions <b>ANGULAR STONES &lt; 3mm</b>	<b>Draw profile overleaf</b>
8. Other comments <b>5. GOOD</b>	
<b>6. LOW</b>	
<b>7. TROWEL</b>	

Plan No: <b>GPS</b>	Section No: <b>207</b>	Lgth: <b>0.40 m SLOT</b>	Width: <b>0.19 m SLOT</b>	Thickness/Depth: <b>0.30 m</b>
---------------------	------------------------	--------------------------	---------------------------	--------------------------------



<b>Earlier</b>	Covered by: <b>703</b>	<b>Contemporary</b>	<b>Physical relationships</b>	<b>Later than</b>	Covers:
	Filled by:		Feature Label:		Fill of: <b>10178</b>
	Cut by:		Includes:		Cuts:
	Butted by:		Same as:		Butts:

Interpretation and discussion:	Internal <input checked="" type="checkbox"/>	External	Structural	Other
--------------------------------	--	----------	------------	-------

**FILL OF A BOUNDARY DITCH. THIS FILL IS PLENTY OF SHELLS.**

Provisional date: <b>POST-ROMAN?</b>
--------------------------------------

Registered Artefacts: <input checked="" type="checkbox"/>	Finds: Specify anything not below <b>SHELLS</b>
Environmental Samples: <input checked="" type="checkbox"/>	None <input type="checkbox"/> Pot <input type="checkbox"/> Bone <input type="checkbox"/> CBM <input type="checkbox"/> Flint <input type="checkbox"/> Metal <input type="checkbox"/> Glass <input type="checkbox"/> Wood <input type="checkbox"/>

Completed by: <b>EV</b>	Date: <b>17/11/15</b>	Checked by:	Date:
-------------------------	-----------------------	-------------	-------



Context No. 10179

Sketch of Profile/Plan

See To [10178]

Levels

OD Highest: ✓

OD Lowest: ✓

OD Others: ✓

Other Information

Site Book References

Photo (film and photo number)

Digital: 104-0913, 0914

Black and White:

Colour:

Checked interpretation:

Basic Interpretation:

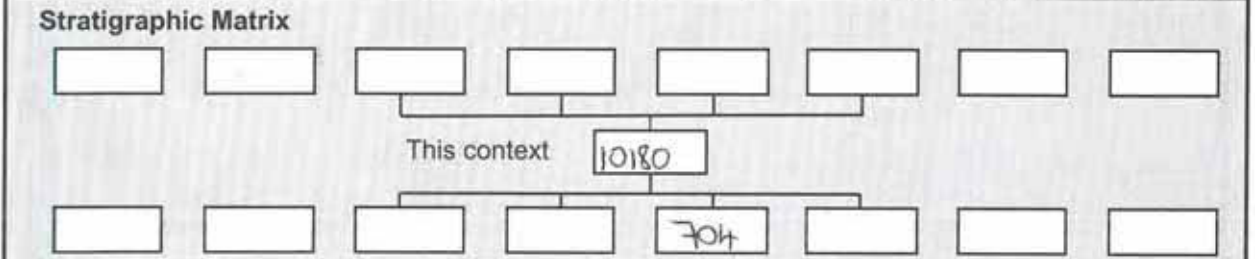
Basic Process:

# CONTEXT RECORDING SHEET

SITE CODE: <i>HERDIS</i>	Location: <i>AREA 7</i>	Grid Ref: <i>-</i>	Type: <i>CUT</i>	Context No. <i>10180</i>
-----------------------------	----------------------------	-----------------------	---------------------	-----------------------------

<b>DEPOSIT:</b> 1. Colour 2. Composition/Particle size 3. Compaction 4. Inclusions 5. Horizon clarity 6. Contamination risk 7. Methods and conditions 8. Other comments	<i>1. Linear</i> <i>2. 90°</i> <i>3. Sloped c. 80°</i> <i>4. Irregular - slight concavity</i> <i>5. NE - SW</i>	<b>CUT:</b> 1. Shape in plan 2. Corners 3. Sides 4. Base 5. Orientation 6. Other comments <b>Draw profile overleaf</b>
---	---	---

Plan No: <i>GPS</i>	Section No: <i>208</i>	Lgth: <i>1.5m</i>	Width: <i>0.3m</i>	Thickness/Depth: <i>0.23m</i>
------------------------	---------------------------	----------------------	-----------------------	----------------------------------



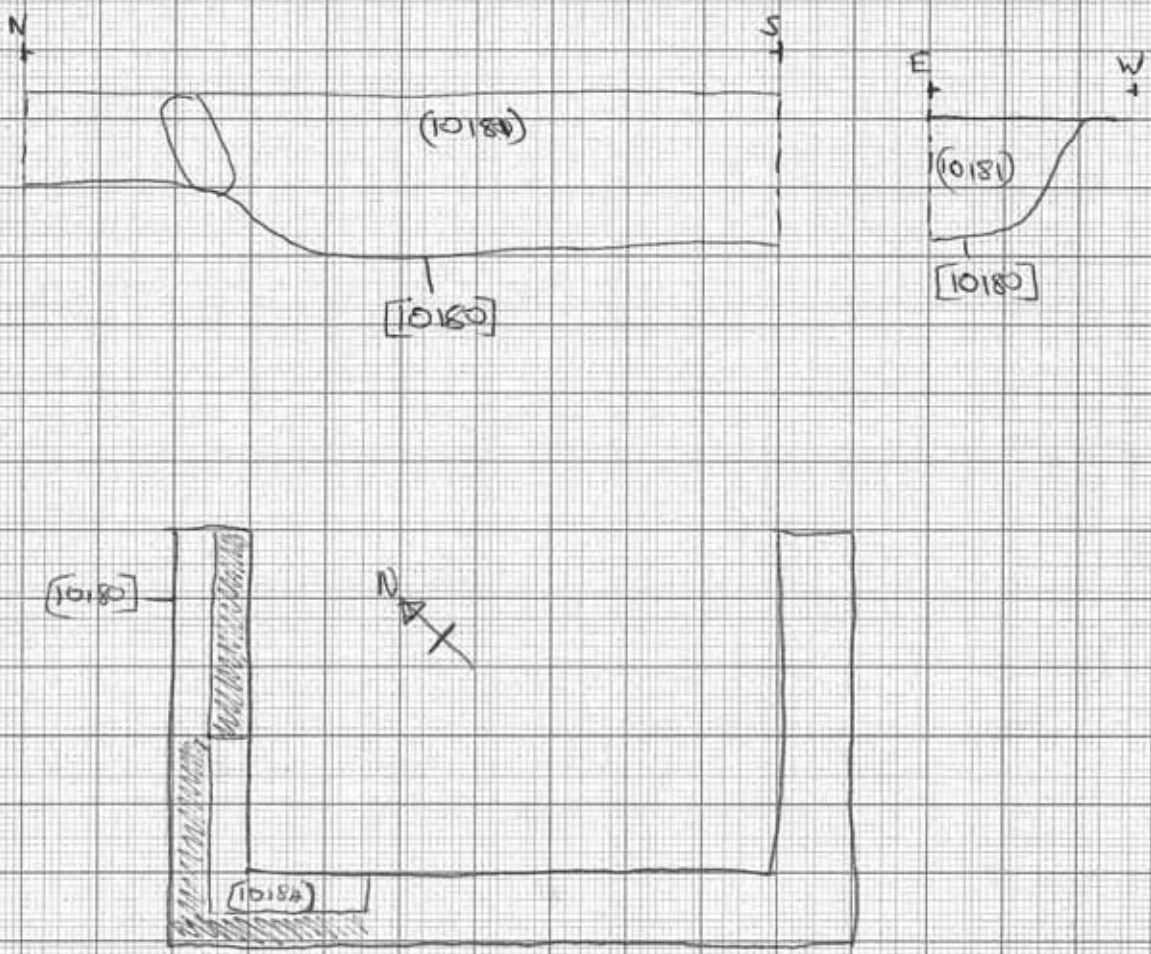
<b>Earlier</b>	Covered by:	<b>Contemporary</b>	<b>Physical relationships</b>	<b>Later than</b>	Covers:
	Filled by: <i>(10181)</i>		Feature Label:		Fill of:
	Cut by:		Includes:		Cuts: <i>(704)</i>
	Butted by:		Same as:		Butts:

<b>Interpretation and discussion:</b>	Internal	External	Structural	Other
<i>Cut of building slot.</i>				
<i>Contains a possible post hole</i>				
Provisional date: <i>Roman?</i>				

Registered Artefacts: <i>-</i>	Finds Specify anything not below																
Environmental Samples: <i>-</i>	<table style="width: 100%; border-collapse: collapse;"> <tr> <td>None</td> <td>Pot</td> <td>Bone</td> <td>CBM</td> <td>Flint</td> <td>Metal</td> <td>Glass</td> <td>Wood</td> </tr> <tr> <td><input checked="" type="checkbox"/></td> <td><input type="checkbox"/></td> <td><input type="checkbox"/></td> <td><input type="checkbox"/></td> <td><input type="checkbox"/></td> <td><input type="checkbox"/></td> <td><input type="checkbox"/></td> <td><input type="checkbox"/></td> </tr> </table>	None	Pot	Bone	CBM	Flint	Metal	Glass	Wood	<input checked="" type="checkbox"/>	<input type="checkbox"/>	<input type="checkbox"/>	<input type="checkbox"/>	<input type="checkbox"/>	<input type="checkbox"/>	<input type="checkbox"/>	<input type="checkbox"/>
None	Pot	Bone	CBM	Flint	Metal	Glass	Wood										
<input checked="" type="checkbox"/>	<input type="checkbox"/>	<input type="checkbox"/>	<input type="checkbox"/>	<input type="checkbox"/>	<input type="checkbox"/>	<input type="checkbox"/>	<input type="checkbox"/>										
Completed by: <i>LW</i>	Date: <i>17.11.15</i>	Checked by:	Date:														



Sketch of Profile/Plan



Levels

OD Highest:

OD Lowest:

OD Others

Other Information

Site Book References

Photo (film and photo number)

Digital: 104 - 0917 → 104 - 0918

Black and White:

Colour:

Checked interpretation:

Basic Interpretation:

Basic Process:

# CONTEXT RECORDING SHEET

SITE CODE: <i>AGDVS</i>		Location: <i>Area 7</i>		Grid Ref:		Type: <i>Fill</i>		Context No. <i>10181</i>					
DEPOSIT:						CUT:							
1. Colour		<i>1. Dark reddish brown</i>				1. Shape in plan							
2. Composition/Particle size		<i>2. Sandy silt</i>				2. Corners							
3. Compaction		<i>3. Loose</i>				3. Sides							
4. Inclusions		<i>4. Stones &lt; 10% c. 10-100 mm size</i>				4. Base							
5. Horizon clarity		<i>5. Clear</i>				5. Orientation							
6. Contamination risk		<i>6. Moderate</i>				6. Other comments							
7. Methods and conditions		<i>7. Trench excavated in dry conditions</i>				<b>Draw profile overleaf</b>							
8. Other comments													
Plan No: <i>CPS</i>		Section No: <i>208</i>		Lgth: <i>1.5m</i>		Width: <i>0.3m</i>		Thickness/ Depth: <i>0.23m</i>					
<b>Stratigraphic Matrix</b>													
				<i>10182</i>		<del><i>703</i></del>							
				This context		<i>10181</i>							
				<i>10180</i>									
<b>Earlier</b>	Covered by:	<b>Contemporary</b>						<b>Physical relationships</b>			<b>Later than</b>	Covers:	
	Filled by:											Feature Label:	Fill of:
	Cut by:											Includes:	Cuts:
	Butted by:											Same as:	Butts:
<b>Interpretation and discussion:</b>							Internal	External	Structural	Other			
<i>Sole fill of building slot [10180]</i>													
							Provisional date: <i>Roman</i>						
Registered Artefacts:						Find: Specify anything not below							
Environmental Samples:						None	Pot	Bone	CBM	Flint	Metal	Glass	Wood
Completed by: <i>LW</i>						Date: <i>17.11.15</i>			Checked by:			Date:	



## Sketch of Profile/Plan

See context sheet [10180] for section  
drawing

## Levels

OD Highest:

OD Lowest:

OD Others

## Other Information

## Site Book References

Photo (film and photo number)

Digital: 104 - 0917 → 104 - 0918

Black and White:

Colour:

Checked interpretation:

Basic Interpretation:

Basic Process:

# CONTEXT RECORDING SHEET

SITE CODE: <b>AEDD15</b>	Location: <b>Area 7</b>	Grid Ref: <b>-</b>	Type: <b>COT</b>	Context No. <b>10182</b>	
<b>DEPOSIT:</b> 1. Colour: _____ 2. Composition/Particle size: <b>1. Circular</b> 3. Compaction: <b>2. rounded</b> 4. Inclusions: <b>3. Vertical</b> 5. Horizon clarity: _____ 6. Contamination risk: _____ 7. Methods and conditions: _____ 8. Other comments: _____		<b>CUT:</b> 1. Shape in plan 2. Corners 3. Sides 4. Base 5. Orientation 6. Other comments <b>Draw profile overleaf</b>			
Plan No: <b>GPS</b>	Section No: <b>208</b>	Lgth: <b>0.6m</b>	Width: <b>0.3m</b>	Thickness/Depth: <b>0.25m</b>	
<b>Stratigraphic Matrix</b>					
□	□	□	□	□ <b>10183</b> □	
This context		□ <b>10182</b> □			
□	□	□	□	□ <b>10181</b> □	
<b>Earlier</b>	Covered by: _____ Filled by: <b>10183</b> Cut by: _____ Butted by: _____	<b>Contemporary</b>	<b>Physical relationships</b> Feature Label: _____ Includes: _____ Same as: _____	<b>Later than</b>	Covers: _____ Fill of: _____ Cuts: <b>(10181)</b> Butts: _____
<b>Interpretation and discussion:</b>					
		Internal	External	Structural	Other
<b>Evidence of a possible post hole cut.</b>					
Provisional date: <b>Roman?</b>					
Registered Artefacts: _____		Finds Specify anything not below _____			
Environmental Samples: _____		<input checked="" type="checkbox"/> None <input type="checkbox"/> Pot <input type="checkbox"/> Bone <input type="checkbox"/> CBM <input type="checkbox"/> Flint <input type="checkbox"/> Metal <input type="checkbox"/> Glass <input type="checkbox"/> Wood			
Completed by: <b>LW</b>		Date: <b>17.11.15</b>	Checked by: _____		Date: _____



Context No. 10182

Sketch of Profile/Plan

See context sheet [10180] for plan and section drawing

Levels

OD Highest:

OD Lowest:

OD Others

Other Information

Site Book References

Photo (film and photo number)

Digital: 104-0917 → 104-0918

Black and White:

Colour:

Checked interpretation:

Basic Interpretation:

Basic Process:



# CONTEXT RECORDING SHEET

SITE CODE: <b>AEEDIS</b>	Location: <b>Area 7</b>	Grid Ref: <b>-</b>	Type: <b>Fill</b>	Context No. <b>10183</b>								
DEPOSIT:		CUT:										
1. Colour	<b>1. Dark reddish brown</b>		1. Shape in plan									
2. Composition/Particle size	<b>2. Sandy silt</b>		2. Corners									
3. Compaction	<b>3. Loose</b>		3. Sides									
4. Inclusions	<b>4. Stone &lt; 100h 10 - 100mm size</b>		4. Base									
5. Horizon clarity	<b>5. Diffuse</b>		5. Orientation									
6. Contamination risk	<b>6. Moderate/Low</b>		6. Other comments									
7. Methods and conditions	<b>7. Trench excavated - damp conditions</b>		<b>Draw profile overleaf</b>									
8. Other comments												
Plan No: <b>GPS</b>	Section No: <b>208</b>	Lgth:	Width:	Thickness/Depth: <b>0.25</b>								
<b>Stratigraphic Matrix</b>												
			<b>703</b>									
			This context	<b>10183</b>								
				<b>10182</b>								
<b>Earlier</b>	Covered by:	<b>Contemporary</b>	<b>Physical relationships</b>		<b>Later than</b>	Covers:						
	Filled by:		Feature Label:			Fill of: <b>[10182]</b>						
	Cut by:		Includes:			Cuts:						
	Butted by:		Same as:			Butts:						
<b>Interpretation and discussion:</b>					Internal	External	Structural	Other				
Fill of possible post hole. <b>[10182]</b>												
Likely to be formed after due to collapse of <b>(10181)</b> after removal of post.												
Provisional date: <b>Roman?</b>												
Registered Artefacts: <b>-</b>					Finds							
Environmental Samples: <b>-</b>					Specify anything not below							
					None	Pot	Bone	CBM	Flint	Metal	Glass	Wood
					<input checked="" type="checkbox"/>	<input type="checkbox"/>	<input type="checkbox"/>	<input type="checkbox"/>	<input type="checkbox"/>	<input type="checkbox"/>	<input type="checkbox"/>	<input type="checkbox"/>
Completed by: <b>LW</b>			Date: <b>17.11.15</b>		Checked by:			Date:				



## Sketch of Profile/Plan

See context sheet [10180] for section  
drawing

## Levels

OD Highest:

OD Lowest:

OD Others:

## Other Information

## Site Book References

Photo (film and photo number)

Digital: 104-0917 → 104-0918

Black and White:

Colour:

Checked interpretation:

Basic Interpretation:

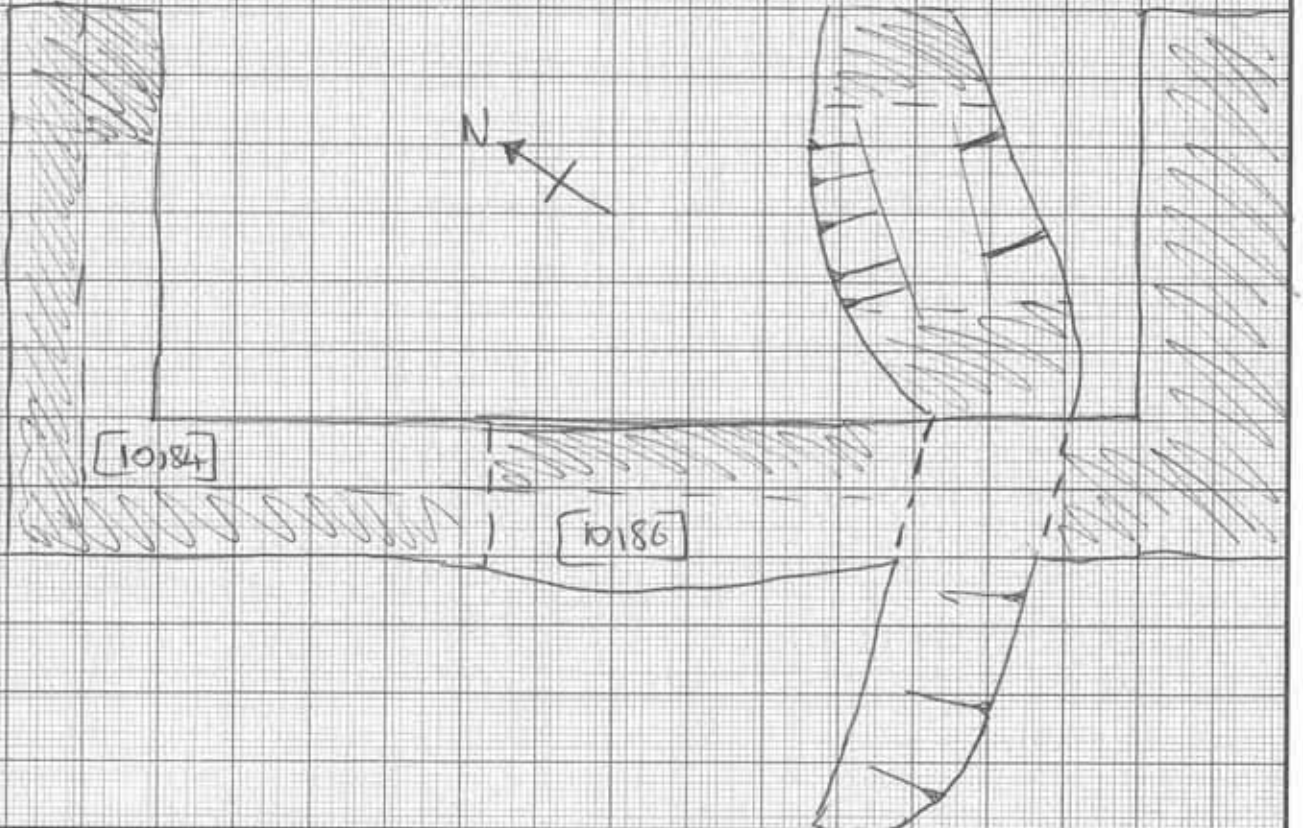
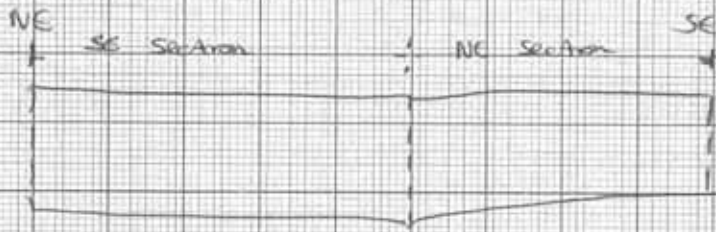
Basic Process:

# CONTEXT RECORDING SHEET

SITE CODE: <i>AERDIS</i>	Location: <i>Area 7</i>	Grid Ref: <i>-</i>	Type: <i>CUT</i>	Context No. <i>10184</i>						
DEPOSIT:				CUT:						
1. Colour	<i>1. Linear</i>			1. Shape in plan						
2. Composition/Particle size	<i>2. 90°</i>			2. Corners						
3. Compaction	<i>3. Almost vertical c. 80°</i>			3. Sides						
4. Inclusions	<i>4. Irregular - slight connectivity</i>			4. Base						
5. Horizon clarity	<i>5.</i>			5. Orientation						
6. Contamination risk				6. Other comments						
7. Methods and conditions				<b>Draw profile overleaf</b>						
8. Other comments										
Plan No: <i>GPS</i>	Section No: <i>209</i>	Lgth: <i>1.5m</i>	Width: <i>0.32m</i>	Thickness/ Depth: <i>0.2m</i>						
<b>Stratigraphic Matrix</b>										
□	□	□	□	□						
		10185								
		This context								
		10184								
		704								
□	□	□	□	□						
<b>Earlier</b>	Covered by:	<b>Contemporary</b>	<b>Physical relationships</b>	<b>Later than</b>	Covers:					
	Filled by: <i>(10185)</i>		Feature Label:		Fill of:					
	Cut by:		Includes:		Cuts: <i>(704)</i>					
	Butted by:		Same as:		Butts:					
<b>Interpretation and discussion:</b>			Internal	External	Structural	Other				
<i>[10184] is a corner section of a building slot.</i>										
<i>Although there is evidence of postholes in other building slots, none were present in [10184]</i>										
Provisional date: <i>Roman?</i>										
Registered Artefacts:			Finds							
Environmental Samples:			Specify anything not below							
			None	Pot	Bone	CBM	Flint	Metal	Glass	Wood
			<input checked="" type="checkbox"/>	<input type="checkbox"/>	<input type="checkbox"/>	<input type="checkbox"/>	<input type="checkbox"/>	<input type="checkbox"/>	<input type="checkbox"/>	<input type="checkbox"/>
Completed by: <i>LW</i>		Date: <i>18.11.15</i>	Checked by:		Date:					



Sketch of Profile/Plan



Levels

OD Highest:

OD Lowest:

OD Others:

Other Information

Site Book References

Photo (film and photo number)

Digital: 104-0927 → 104-0928

Black and White:

Colour:

Checked interpretation:

Basic Interpretation:

Basic Process:

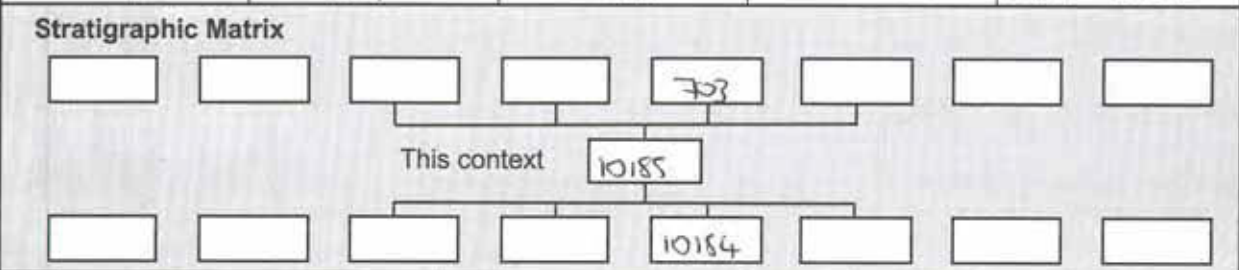
# CONTEXT RECORDING SHEET

<b>SITE CODE:</b> AERDIS	<b>Location:</b> Area 7	<b>Grid Ref:</b> -	<b>Type:</b> Fill	<b>Context No.</b> 10185
-----------------------------	----------------------------	-----------------------	----------------------	-----------------------------

<b>DEPOSIT:</b>	<b>cut:</b>
1. Colour 2. Composition/Particle size 3. Compaction 4. Inclusions 5. Horizon clarity 6. Contamination risk 7. Methods and conditions 8. Other comments	1. Shape in plan 2. Corners 3. Sides 4. Base 5. Orientation 6. Other comments <b>Draw profile overleaf</b>

1. Dark reddish brown  
 2. Sandy silt  
 3. Loose  
 4. Stone < 10% 10-100mm size  
 5. Clear  
 6. Moderate  
 7. Trowel excavated in dry conditions

<b>Plan No:</b> CIPS	<b>Section No:</b> 209	<b>Lgth:</b> 1.5m	<b>Width:</b> 0.3m	<b>Thickness/Depth:</b> 0.2m
-------------------------	---------------------------	----------------------	-----------------------	---------------------------------



<b>Earlier</b>	Covered by: (703)	<b>Contemporary</b>	<b>Physical relationships</b>	<b>Later than</b>	Covers: -
	Filled by: -		Feature Label: -		Fill of: [10184]
	Cut by: -		Includes: -		Cuts: -
	Butted by: -		Same as: -		Butts: -

<b>Interpretation and discussion:</b>	Internal	External	Structural	Other
Sole fill of building slot [10184]				

Provisional date: Roman?	
--------------------------	--

<b>Registered Artefacts:</b> -	<b>Finds</b> Specify anything not below
<b>Environmental Samples:</b> -	None <input checked="" type="checkbox"/> Pot <input type="checkbox"/> Bone <input type="checkbox"/> CBM <input type="checkbox"/> Flint <input type="checkbox"/> Metal <input type="checkbox"/> Glass <input type="checkbox"/> Wood <input type="checkbox"/>

Completed by: LW	Date: 15.11.15	Checked by:	Date:
------------------	----------------	-------------	-------



Context No. 10185

Sketch of Profile/Plan

See context sheet [10184] for section drawing

Levels

OD Highest:

OD Lowest:

OD Others

Other Information

Site Book References

Photo (film and photo number)

Digital: 104-00127 → 104-00128

Black and White:

Colour:

Checked interpretation:

Basic Interpretation:

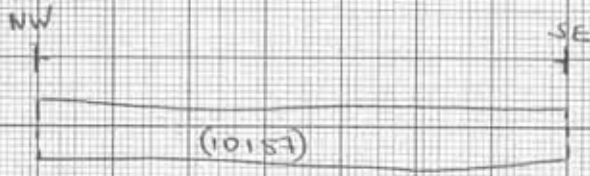
Basic Process:

# CONTEXT RECORDING SHEET

<b>SITE CODE:</b> AERD15	<b>Location:</b> Area 7	<b>Grid Ref:</b> -	<b>Type:</b> CUT	<b>Context No.</b> 10186								
<b>DEPOSIT:</b>				<b>CUT:</b>								
1. Colour	1. Linear			1. Shape in plan								
2. Composition/Particle size	2. 90°			2. Corners								
3. Compaction	3. Almost vertical c. 80°			3. Sides								
4. Inclusions	4. Irregular - slight concavity			4. Base								
5. Horizon clarity	5. NW-SE			5. Orientation								
6. Contamination risk				6. Other comments								
7. Methods and conditions				<b>Draw profile overleaf</b>								
8. Other comments												
<b>Plan No:</b> GPS	<b>Section No:</b> 210	<b>Lgth:</b> 1.3m	<b>Width:</b> 0.3m	<b>Thickness/Depth:</b> 0.2m								
<b>Stratigraphic Matrix</b>												
[ ]	[ ]	[ ]	[ ]	10187	[ ]	[ ]	[ ]					
This context				10186								
[ ]	[ ]	[ ]	[ ]	10067	[ ]	[ ]	[ ]					
<b>Earlier</b>	Covered by:	<b>Contemporary</b>	<b>Physical relationships</b>		<b>Later than</b>	Covers:						
	Filled by:		Feature Label:	Fill of:								
	Cut by:		Includes:	Cuts:								
	Butted by:		Same as:	Butts:								
	-		-	-		-						
	(10187)		-	-		-						
	-		-	-		(10067)						
	-		-	-		-						
<b>Interpretation and discussion:</b>					Internal	External	Structural	Other				
Section of a building slot that is cut into an earlier feature												
Truncates [10066]												
Provisional date: Roman?												
<b>Registered Artefacts:</b>					<b>Finds</b>							
-					Specify anything not below [ ]							
<b>Environmental Samples:</b>					None	Pot	Bone	CBM	Flint	Metal	Glass	Wood
-					<input checked="" type="checkbox"/>	<input type="checkbox"/>	<input type="checkbox"/>	<input type="checkbox"/>	<input type="checkbox"/>	<input type="checkbox"/>	<input type="checkbox"/>	<input type="checkbox"/>
Completed by: LW			Date: 18.11.15		Checked by:			Date:				



## Sketch of Profile/Plan



See context sheet [10184] for plan

## Levels

OD Highest:

OD Lowest:

OD Others

## Other Information

## Site Book References

Photo (film and photo number)

Digital: 104 0929 → 104 - 0930

Black and White:

Colour:

Checked interpretation:

Basic Interpretation:

Basic Process:




# CONTEXT RECORDING SHEET

<b>SITE CODE:</b> AERDIS	<b>Location:</b> Area 7	<b>Grid Ref:</b> /	<b>Type:</b> Fill	<b>Context No.</b> 10187					
<b>DEPOSIT:</b>			<b>CUT:</b>						
1. Colour	1. Dark brown		1. Shape in plan						
2. Composition/Particle size	2. Sandy silt		2. Corners						
3. Compaction	3. Loose		3. Sides						
4. Inclusions	4. Stone < 20% 50-100mm size		4. Base						
5. Horizon clarity	5. <del>Not SE</del> Diffuse		5. Orientation						
6. Contamination risk	6. Moderate		6. Other comments						
7. Methods and conditions	7. Trowel excavated dry conditions.		<b>Draw profile overleaf</b>						
8. Other comments									
Plan No: C1P5	Section No: 210	Lgth: 1.3m	Width: 0.3m	Thickness/Depth: 0.2m					
<b>Stratigraphic Matrix</b>									
			703						
This context			10187						
			10186						
<b>Earlier</b>	Covered by:	<b>Contemporary</b>	<b>Physical relationships</b>		<b>Later than</b>	Covers:			
	Filled by:		Feature Label:	Fill of:					
	Cut by:		Includes:	Cuts:					
	Butted by:		Same as:	Butts:					
	(703)						-		
	-					[10186]			
	-								
	-								
<b>Interpretation and discussion:</b>					Internal	External	Structural	Other	
Soil fill of building slot [10186]									
[10186] has been found to truncate an earlier feature. The only distinguishing factor between									
Provisional date:									
<b>Registered Artefacts:</b>					<b>Finds</b>				
<b>Environmental Samples:</b>					Specify anything not below				
					None	Pot	Bone	CBM	Flint
<input type="checkbox"/>	<input type="checkbox"/>	<input type="checkbox"/>	<input type="checkbox"/>	<input type="checkbox"/>	<input type="checkbox"/>	<input type="checkbox"/>	<input type="checkbox"/>	<input type="checkbox"/>	
Completed by:			Date:		Checked by:		Date:		



Context No. 1087

Sketch of Profile/Plan



Levels

OD Highest:

OD Lowest:

OD Others

Other Information

Site Book References

Photo (film and photo number)

Digital: ~~104-0929~~ → 104-0929 → 104-0930

Black and White:

Colour:

Checked interpretation:

Basic Interpretation:

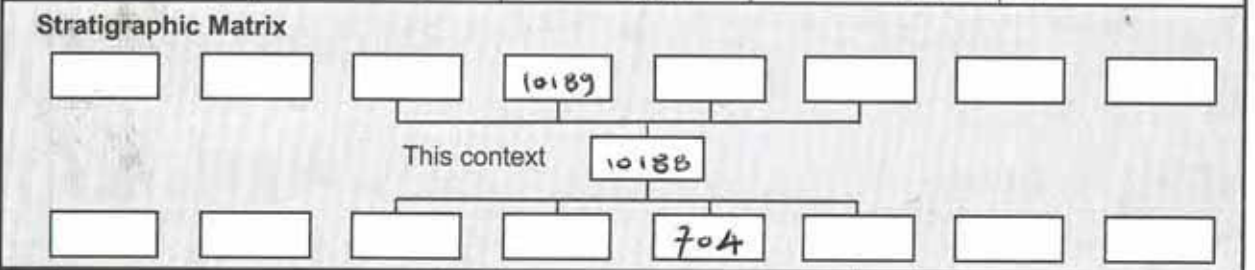
Basic Process:

# CONTEXT RECORDING SHEET

SITE CODE: <b>AEND 15</b>	Location: <b>AREA 7</b>	Grid Ref: <b>N/A</b>	Type: <b>CUT</b>	Context No. <b>10188</b>
------------------------------	----------------------------	-------------------------	---------------------	-----------------------------

<b>DEPOSIT:</b> 1. Colour <b>1. LINEAR</b> 2. Composition/Particle size <b>2. N/A</b> 3. Compaction <b>3. SHARP / CONCAVE / MODERATE</b> 4. Inclusions 5. Horizon clarity 6. Contamination risk <b>4. FLAT</b> 7. Methods and conditions 8. Other comments <b>5. N-W / S-E</b>	<b>CUT:</b> 1. Shape in plan 2. Corners 3. Sides 4. Base 5. Orientation 6. Other comments Draw profile overleaf
--	--

Plan No: <b>G15</b>	Section No: <b>213</b>	Lgth: <b>0.40 m</b> <b>SLOT</b>	Width: <b>0.20 m</b> <b>SLOT</b>	Thickness/Depth: <b>0.15 m</b>
------------------------	---------------------------	------------------------------------	-------------------------------------	--------------------------------



<b>Earlier</b>	Covered by:	<b>Contemporary</b>	<b>Physical relationships</b>	<b>Later than</b>	Covers:
	Filled by: <b>10189</b>		Feature Label:		Fill of:
	Cut by:		Includes:		Cuts: <b>704, 10189, 10189</b>
	Butted by:		Same as:		Butts:

Interpretation and discussion:	Internal	External <input checked="" type="checkbox"/>	Structural <input checked="" type="checkbox"/>	Other
--------------------------------	----------	--	--	-------

**BOUNDARY DITCH THAT CUTS MANY LINEAR POSITIONS, POSSIBLY RELATED TO THE ROMAN BUILDINGS**

Provisional date: <b>LATE ROMAN / POST ROMAN</b>
--

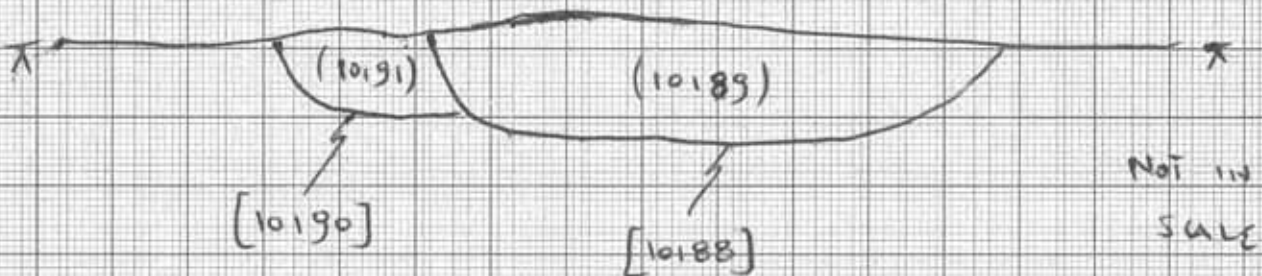
Registered Artefacts: <input checked="" type="checkbox"/>	Finds: Specify anything not below <input type="text"/> None <input checked="" type="checkbox"/> Pot <input type="checkbox"/> Bone <input type="checkbox"/> CBM <input type="checkbox"/> Flint <input type="checkbox"/> Metal <input type="checkbox"/> Glass <input type="checkbox"/> Wood <input type="checkbox"/>
Environmental Samples: <input checked="" type="checkbox"/>	

Completed by: <b>EV</b>	Date: <b>18/11/15</b>	Checked by:	Date:
-------------------------	-----------------------	-------------	-------

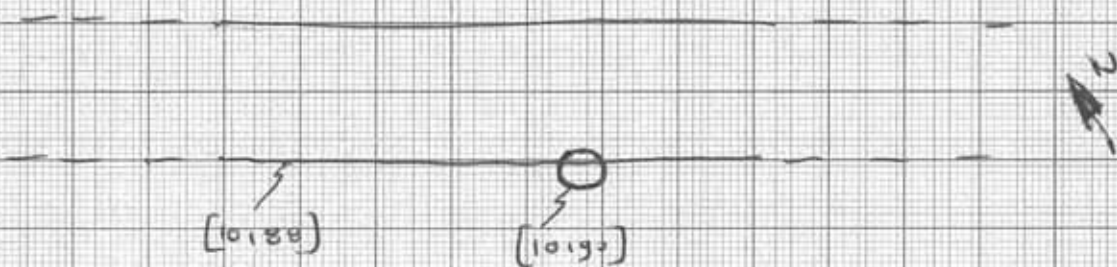


## Sketch of Profile/Plan

D-E FACING SECTION OF RELATIONSHIP  
BETWEEN DITCH [10188] AND POSTHOLE [10190]



PLAN OF RELATIONSHIP BETWEEN DITCH [10188] AND  
POSTHOLE [10190]



## Levels

OD Highest: /

OD Lowest: /

OD Others: /

## Other Information

## Site Book References

/

Photo (film and photo number)

Digital: 104-0933, 0934

Black and White:

Colour:

Checked interpretation:

Basic Interpretation:

Basic Process:

# CONTEXT RECORDING SHEET

SITE CODE: <b>AEND 15</b>	Location: <b>AREA 7</b>	Grid Ref: <b>N/A</b>	Type: <b>FILL</b>	Context No. <b>10189</b>						
DEPOSIT:		CUT:								
1. Colour	<b>1. GREYISH BROWN</b>		1. Shape in plan							
2. Composition/Particle size	<b>2. SANDY SILT</b>		2. Corners							
3. Compaction	<b>3. COMPACT</b>		3. Sides							
4. Inclusions	<b>4. 5% OF GRAVELS, 1% OF CHARCOAL</b>		4. Base							
5. Horizon clarity	<b>5. GOOD</b>		5. Orientation							
6. Contamination risk	<b>6. LOW</b>		6. Other comments							
7. Methods and conditions	<b>7. TROWEL</b>		Draw profile overleaf							
8. Other comments										
Plan No: <b>GPS</b> Section No: <b>213</b> Lgth: <b>0.40 m</b> Width: <b>0.20 m</b> Thickness/Depth: <b>0.15 m</b>										
Stratigraphic Matrix										
<div style="display: flex; justify-content: space-around; align-items: center;"> <div style="border: 1px solid black; width: 40px; height: 20px; margin: 5px;"></div> <div style="border: 1px solid black; width: 40px; height: 20px; margin: 5px;"></div> <div style="border: 1px solid black; width: 40px; height: 20px; margin: 5px;"></div> <div style="border: 1px solid black; width: 40px; height: 20px; margin: 5px; text-align: center;"><b>703</b></div> <div style="border: 1px solid black; width: 40px; height: 20px; margin: 5px;"></div> <div style="border: 1px solid black; width: 40px; height: 20px; margin: 5px;"></div> <div style="border: 1px solid black; width: 40px; height: 20px; margin: 5px;"></div> </div> <p style="text-align: center;">This context <span style="border: 1px solid black; padding: 2px 5px;"><b>10189</b></span></p> <div style="display: flex; justify-content: space-around; align-items: center;"> <div style="border: 1px solid black; width: 40px; height: 20px; margin: 5px;"></div> <div style="border: 1px solid black; width: 40px; height: 20px; margin: 5px;"></div> <div style="border: 1px solid black; width: 40px; height: 20px; margin: 5px;"></div> <div style="border: 1px solid black; width: 40px; height: 20px; margin: 5px;"></div> <div style="border: 1px solid black; width: 40px; height: 20px; margin: 5px; text-align: center;"><b>10188</b></div> <div style="border: 1px solid black; width: 40px; height: 20px; margin: 5px;"></div> <div style="border: 1px solid black; width: 40px; height: 20px; margin: 5px;"></div> </div>										
<b>Earlier</b>	Covered by:	<b>703</b>	<b>Contemporary</b>	<b>Physical relationships</b>	<b>Later than</b>	Covers:				
	Filled by:					Feature Label:	Fill of:	<b>10188</b>		
	Cut by:					Includes:	Cuts:			
	Butted by:					Same as:	Butts:			
Interpretation and discussion:			Internal <input checked="" type="checkbox"/>	External <input type="checkbox"/>	Structural <input type="checkbox"/>	Other <input type="checkbox"/>				
<b>FILL OF A BIG BOUNDARY DITCH</b>										
Provisional date: <b>LATE ROMAN / POST-ROMAN</b>										
Registered Artefacts: <input checked="" type="checkbox"/>			Finds							
Environmental Samples: <input checked="" type="checkbox"/>			Specify anything not below							
			None <input checked="" type="checkbox"/>	Pot <input type="checkbox"/>	Bone <input type="checkbox"/>	CBM <input type="checkbox"/>	Flint <input type="checkbox"/>	Metal <input type="checkbox"/>	Glass <input type="checkbox"/>	Wood <input type="checkbox"/>
Completed by: <b>EV</b>		Date: <b>10/11/15</b>	Checked by:		Date:					



Context No. 10189

Sketch of Profile/Plan

SEE TO [10188]

Levels

OD Highest: 

OD Lowest: 

OD Others 

Other Information

Site Book References



Photo (film and photo number)

Digital: 104-0933, 0934

Black and White:

Colour:

Checked interpretation:

Basic Interpretation:

Basic Process:

# CONTEXT RECORDING SHEET

SITE CODE: AERD 15	Location: AXA 7	Grid Ref: N/A	Type: CUT	Context No. 10190						
DEPOSIT:		CUT:								
1. Colour	1. CIRCULAR	1. Shape in plan								
2. Composition/Particle size	2. ROUNDED	2. Corners								
3. Compaction	3. SHARP / CONCAVE / MODERATE	3. Sides								
4. Inclusions		4. Base								
5. Horizon clarity		5. Orientation								
6. Contamination risk	4. FAT	6. Other comments								
7. Methods and conditions		Draw profile overleaf								
8. Other comments	5. N/A									
Plan No: G15	Section No: Z13	Lgth: 0.20 m	Width: 0.20 m	Thickness/Depth: 0.12 m						
<b>Stratigraphic Matrix</b>										
			10191							
This context			10190							
			704							
Earlier	Covered by:	Contemporary	<b>Physical relationships</b>		Later than	Covers:				
	Filled by: 10191		Feature Label:			Fill of:				
	Cut by:		Includes:			Cuts: 704				
	Butted by:		Same as:			Butts:				
<b>Interpretation and discussion:</b>			Internal	External <input checked="" type="checkbox"/>	Structural <input checked="" type="checkbox"/>	Other				
<del>POSTHOLE RELATED TO A LONG STRUCTURE</del>										
POSTHOLE POSSIBLY RELATED TO A LONG STRUCTURE LOCATED IN FRONT THE ROMAN BUILDINGS.										
Provisional date: ROMAN										
Registered Artefacts: /			Finds							
Environmental Samples: /			Specify anything not below							
			None <input checked="" type="checkbox"/>	Pot <input type="checkbox"/>	Bone <input type="checkbox"/>	CBM <input type="checkbox"/>	Flint <input type="checkbox"/>	Metal <input type="checkbox"/>	Glass <input type="checkbox"/>	Wood <input type="checkbox"/>
Completed by: EV	Date: 18/11/15	Checked by:	Date:							



Context No. 10190

Sketch of Profile/Plan

SEE TO [10188]

Levels

OD Highest: /

OD Lowest: /

OD Others: /

Other Information

Site Book References

Photo (film and photo number)

Digital: 104 - 0333, 0934

Black and White:

Colour:

Checked interpretation:

Basic Interpretation:

Basic Process:



# CONTEXT RECORDING SHEET

SITE CODE: AELD 15	Location: AREA 7	Grid Ref: N/A	Type: FILL	Context No. 10191		
DEPOSIT:		CUT:				
1. Colour	1. BROWNISH ORANGE		1. Shape in plan	<input checked="" type="checkbox"/>		
2. Composition/Particle size	2. SANDY SILT		2. Corners	<input checked="" type="checkbox"/>		
3. Compaction	3. COMPACT		3. Sides	<input checked="" type="checkbox"/>		
4. Inclusions	4. 1% OF SUB ANGULAR STONES < 2mm		4. Base	<input checked="" type="checkbox"/>		
5. Horizon clarity	5. GOOD		5. Orientation	<input checked="" type="checkbox"/>		
6. Contamination risk	6. LOW		6. Other comments	<input checked="" type="checkbox"/>		
7. Methods and conditions	7. TROWEL		Draw profile overleaf			
8. Other comments						
Plan No: GPS	Section No: 213	Lgth: 0.20m	Width: 0.20m	Thickness/Depth: 0.12m		
Stratigraphic Matrix						
[ ]	[ ]	[ ]	703	[ ]		
This context 10191						
[ ]	[ ]	[ ]	10190	[ ]		
Earlier	Covered by:	Contemporary	Physical relationships	Later than	Covers:	
	Filled by:		Feature Label:		Fill of:	
	Cut by:		Includes:		Cuts:	
	Butted by:		Same as:		Butts:	
Interpretation and discussion:			<input checked="" type="checkbox"/> Internal <input type="checkbox"/> External <input type="checkbox"/> Structural <input type="checkbox"/> Other			
UNIQUE FILL OF A POSTHOLE. THE POST WAS REMOVED FROM THE ORIGINAL PLACE IT WAS, THIS IS BECAUSE THERE AIN'T EVIDENCE OF DITCH.						
Provisional date: ROMAN						
Registered Artefacts: /			Finds		Specify anything not below	
Environmental Samples: /			<input checked="" type="checkbox"/> None <input type="checkbox"/> Pot <input type="checkbox"/> Bone <input type="checkbox"/> CBM <input type="checkbox"/> Flint <input type="checkbox"/> Metal <input type="checkbox"/> Glass <input type="checkbox"/> Wood			
Completed by: EV	Date: 18/11/15	Checked by:	Date:			



Context No. 10191

Sketch of Profile/Plan

SEE TO [10188]

Levels

OD Highest: /

OD Lowest: /

OD Others /

Other Information

Site Book References

Photo (film and photo number)

Digital: 104-0933, 0934

Black and White:

Colour:

Checked interpretation:

Basic Interpretation:

Basic Process:

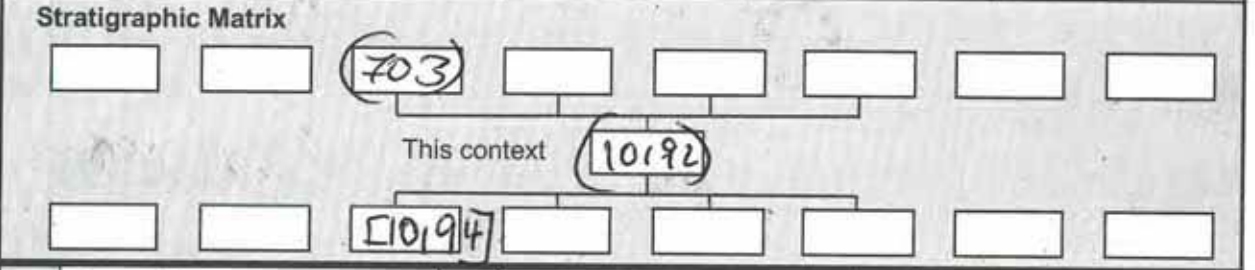
# CREMATION FILL

CONTEXT RECORDING SHEET

SITE CODE: <b>ACRD 15</b>	Location:	Grid Ref:	Type: <b>Fill</b>	Context No. <b>(10192)</b>
------------------------------	-----------	-----------	----------------------	-------------------------------

<b>DEPOSIT:</b> 1. Colour <b>1. dark reddish brown</b> 2. Composition/Particle size <b>2. silty sandy clay</b> 3. Compaction <b>3. slightly compacted</b> 4. Inclusions <b>4. occasional charcoal</b> 5. Horizon clarity 6. Contamination risk 7. Methods and conditions <b>5. / clear</b> 8. Other comments <b>6. unmetam</b> <b>7. Leaf hovel and spoon.</b>	<b>CUT:</b> 1. Shape in plan 2. Corners 3. Side 4. Base 5. Orientation 6. Other comments Draw profile overleaf
---	---

Plan No: <b>GPS</b>	Section No: <b>211</b>	Lgth: <b>/</b>	Width: <b>0.30m</b>	Thickness/Depth: <b>0.05m</b>
---------------------	------------------------	----------------	---------------------	-------------------------------



<b>Earlier</b>	Covered by: <b>(703)</b>	<b>Contemporary</b>	<b>Physical relationships</b>	<b>Later than</b>	Covers:
	Filled by:		Feature Label:		Fill of: <b>[10194]</b>
	Cut by:		Includes:		Cuts:
	Butted by:		Same as:		Butts:

Interpretation and discussion:	Internal	External	Structural	Other <input checked="" type="checkbox"/>
--------------------------------	----------	----------	------------	---

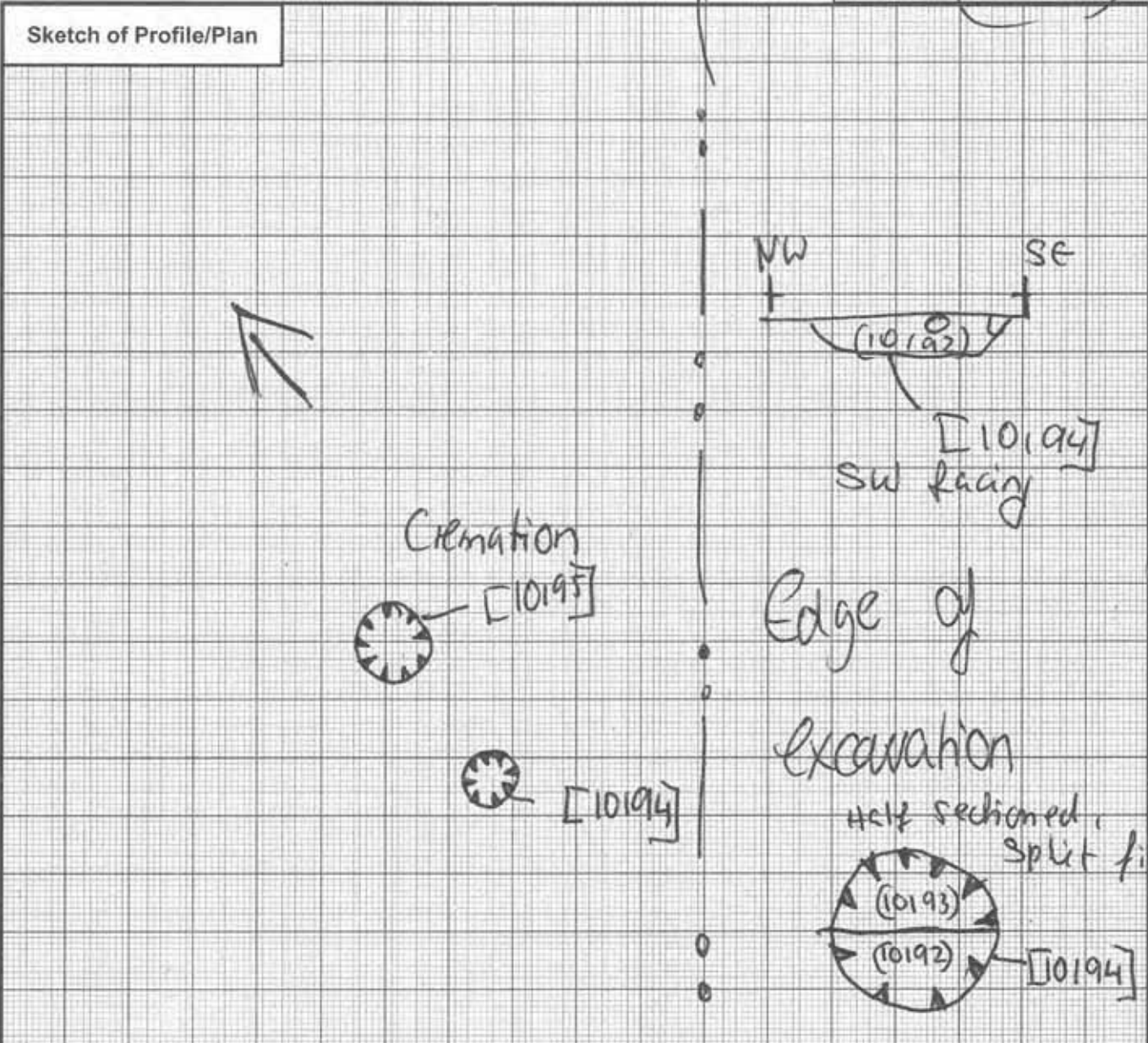
This is the first half fill of cremation [10194] excavated half section in 5cm spits. Only 0.5m left of cremation, heavily truncated. Quiet a few larger bone fragments survive on top.

Provisional date: **Prehistoric? Roman?**

Registered Artefacts: <b>/</b>	Finds
Environmental Samples: <b>82</b>	Specify anything not below
	None <input type="checkbox"/> Pot <input type="checkbox"/> Bone <input checked="" type="checkbox"/> CBM <input type="checkbox"/> Flint <input type="checkbox"/> Metal <input type="checkbox"/> Glass <input type="checkbox"/> Wood <input type="checkbox"/>

Completed by: <b>/</b>	Date: <b>18/11/15</b>	Checked by:	Date:
------------------------	-----------------------	-------------	-------





Levels

OD Highest:	OD Lowest:	OD Others:
-------------	------------	------------

Other Information **CREMATION**  
 Truncated base of a cremation burial [10194]

Site Book References	Photo (film and photo number)
	Digital: 101-0932   101-0933
	Black and White:
	Colour:

Checked interpretation:	Basic Interpretation:	Basic Process:
-------------------------	-----------------------	----------------

# CREMATION FILL

CONTEXT RECORDING SHEET

SITE CODE: <b>AERO 15</b>	Location:	Grid Ref:	Type: <b>Fill</b>
------------------------------	-----------	-----------	-------------------

Context No.  
**(10193)**

**DEPOSIT:**

1. Colour
2. Composition/Particle size
3. Compaction
4. Inclusions
5. Horizon clarity
6. Contamination risk
7. Methods and conditions
8. Other comments

1. Dark reddish brown  
 2. Silty sandy clay  
 3. Slightly compacted  
 4. Occasional charcoal  
 5. clear  
 6. medium

**CUT:**

1. Shape in plan
2. Corners
3. Sides
4. Base
5. Orientation
6. Other comments

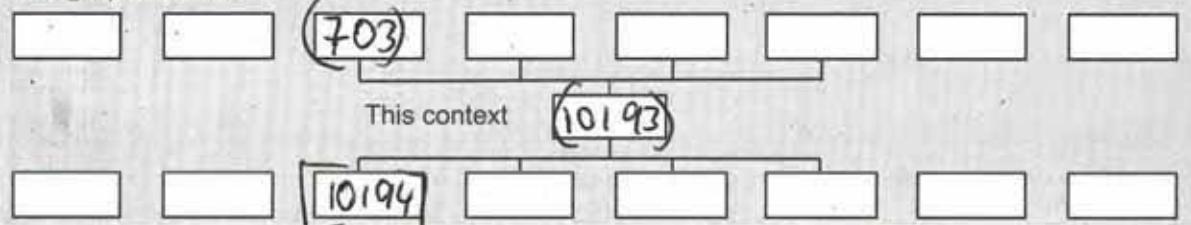
Draw profile overleaf

7. Leaf bowl + spoon, dry condition

Plan No: <b>GPS</b>	Section No: <b>211</b>	Lgth:	Width: <b>0.30m</b>
---------------------	------------------------	-------	---------------------

Thickness/Depth: **0.05m**

**Stratigraphic Matrix**



<b>Earlier</b>	Covered by: <b>(703)</b>	<b>Contemporary</b>	<b>Physical relationships</b>	<b>Later than</b>	Covers:
	Filled by:		Feature Label:		Fill of: <b>[10194]</b>
	Cut by:		Includes:		Cuts:
	Butted by:		Same as:		Butts:

Interpretation and discussion:	Internal	External	Structural	<input checked="" type="checkbox"/> Other
--------------------------------	----------	----------	------------	---

This is a cremation fill of cremation cut [10194] same as (10192) was half sectioned and 100% sampled. Included larger pieces of cremated human remains.

Provisional date: **Prehistoric / Roman?** →

Registered Artefacts: <b>—</b>	Finds
Environmental Samples: <b>83</b>	Specify anything not below
	None <input type="checkbox"/> Pot <input type="checkbox"/> Bone <input checked="" type="checkbox"/> CBM <input type="checkbox"/> Flint <input type="checkbox"/> Metal <input type="checkbox"/> Glass <input type="checkbox"/> Wood <input type="checkbox"/>

Completed by: <b>[Signature]</b>	Date: <b>18/11/15</b>	Checked by:	Date:
----------------------------------	-----------------------	-------------	-------




Context No.

(10193)

## Sketch of Profile/Plan

Location sketch please see (10192)

This is the base of a truncated  
cremation burial. Fill is the same  
as (10192). Sample No. 

## Levels

OD Highest:

OD Lowest:

OD Others

## Other Information

## Site Book References

Photo (film and photo number)

Digital: 104-0932/ 104-0935

Black and White:

Colour:

Checked interpretation:

Basic Interpretation:

Basic Process:

# CREMATION CUT

CONTEXT RECORDING SHEET

SITE CODE: <b>AERD 15</b>	Location:	Grid Ref:	Type: <b>Cut</b>	Context No. <b>[10194]</b>	
<b>DEPOSIT:</b> 1. Colour 2. Composition/Particle size 3. Compaction 4. Inclusions 5. Horizon clarity 6. Contamination risk 7. Methods and conditions 8. Other comments	1. circular cremation pit 2. round 3. gentle sloping edges, due to truncation 4. Undulating 5. ✓			<b>CUT:</b> 1. Shape in plan 2. Corners 3. Sides 4. Base 5. Orientation 6. Other comments  Draw profile overleaf	
	6.				
Plan No: <b>GPS</b>	Section No: <b>211</b>	Lgth:	Width: <b>0.30m</b>	Thickness/Depth: <b>0.07m</b>	
<b>Stratigraphic Matrix</b>					
[ ]	[ ]	(10192)	(10193)	[ ]	
This context		(10194)			
[ ]	[ ]	(704)	[ ]	[ ]	
Earlier	Covered by:  Filled by: <b>(10192) + (10193)</b> Cut by:  Butted by:	Contemporary	<b>Physical relationships</b>  Feature Label:  Includes:  Same as:	Later than	Covers:  Fill of:  Cuts: <b>(704)</b>  Butts:
<b>Interpretation and discussion:</b>					
		Internal	External	Structural	Other ✓
This is the truncated base of a cremation pit. Filled by (10192) + (10193) N <span style="border: 1px solid black; border-radius: 50%; padding: 2px;">10193 ----- 10192</span>					
Only the bottom of the base survives, heavily truncated.					
Provisional date: <b>prehistoric / Roman?</b>					
Registered Artefacts: ✓			Finds <input type="checkbox"/> Specify anything not below <input type="text"/>		
Environmental Samples: <b>82+83</b>			None <input type="checkbox"/> Pot <input type="checkbox"/> Bone <input type="checkbox"/> CBM <input type="checkbox"/> Flint <input type="checkbox"/> Metal <input type="checkbox"/> Glass <input type="checkbox"/> Wood <input type="checkbox"/>		
Completed by: <b>A</b>		Date: <b>18/11/15</b>	Checked by: _____ Date: _____		



Context No. 10194

Sketch of Profile/Plan

location sketch please see (10192)

Levels

OD Highest:	OD Lowest:	OD Others
-------------	------------	-----------

Other Information

Site Book References

Photo (film and photo number)

Digital: 104-0932 | 104-0935

Black and White:

Colour:

Checked interpretation:

Basic Interpretation:

Basic Process:

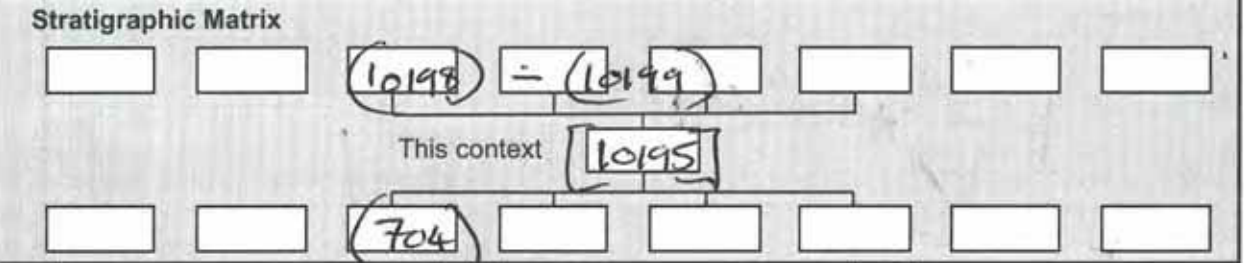


# CONTEXT RECORDING SHEET

SITE CODE: <b>AERD15</b>	Location: <b>Area 7</b>	Grid Ref:	Type: <b>cut</b>
			Context No. <b>10195</b>

<b>DEPOSIT:</b> <del>1. Colour</del> <del>2. Composition/Particle size</del> <del>3. Compaction</del> <del>4. Inclusions</del> <del>5. Horizon clarity</del> <del>6. Contamination risk</del> <del>7. Methods and conditions</del> <del>8. Other comments</del>	1. <b>Longitudinal oval</b> 2. <b>—</b> 3. <b>Steep 85°</b> 4. <b>Broadly flat, slightly concave</b> 5. <b>NW → SE</b>  <b>Cremation pit</b>	<b>CUT:</b> 1. Shape in plan 2. Corners 3. Sides 4. Base 5. Orientation 6. Other comments  <b>Draw profile overleaf</b>
---	--	---

Plan No: <b>G-R-S</b>	Section No: <b>212</b>	Lgth: <b>0.48m</b>	Width: <b>0.35m</b>	Thickness: <b>0.18m</b>	Depth: <b>0.22m</b>
-----------------------	------------------------	--------------------	---------------------	-------------------------	---------------------



<b>Earlier</b>	Covered by: <b>(10198) - 101</b>	<b>Contemporary</b>	<b>Physical relationships</b>	<b>Later than</b>	Covers:
	Filled by: <b>(10196) → (10201)</b> <i>Inclusive</i>		Feature Label:		Fill of:
	Cut by:		Includes:		Cuts: <b>(704)</b>
	Butted by:		Same as:		Butts:

<b>Interpretation and discussion:</b>	Internal	External	Structural	Other
---------------------------------------	----------	----------	------------	-------

*See in conjunction with [10165]. Probable cremation pit in the SW end of site. Possibly part of a series - more to be investigated to verify.*

*The pit was 1/2 section in accordance with methodology agreed by Sarah Corbett. It was excavated in 5cm spits - 6 spits in total. There was one single*

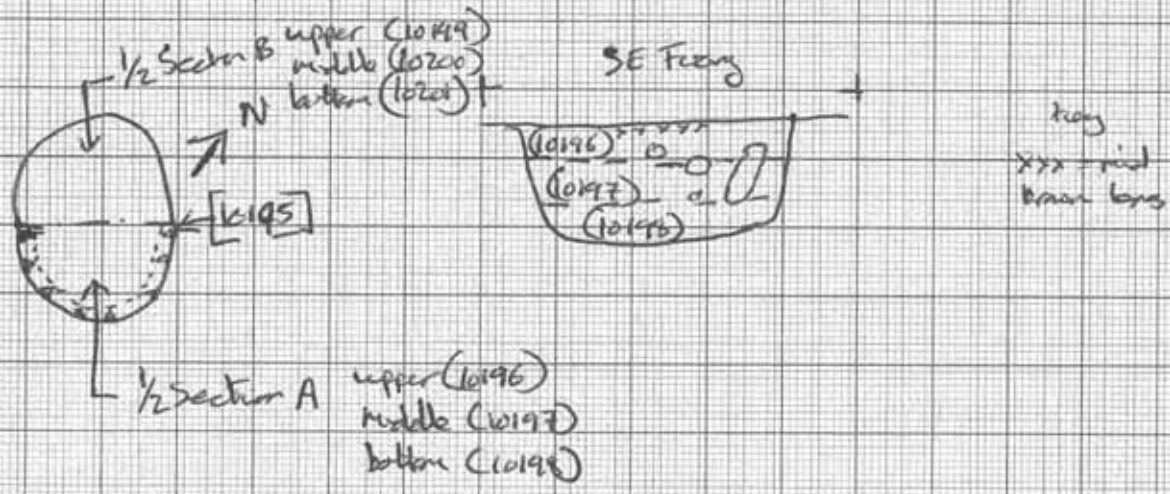
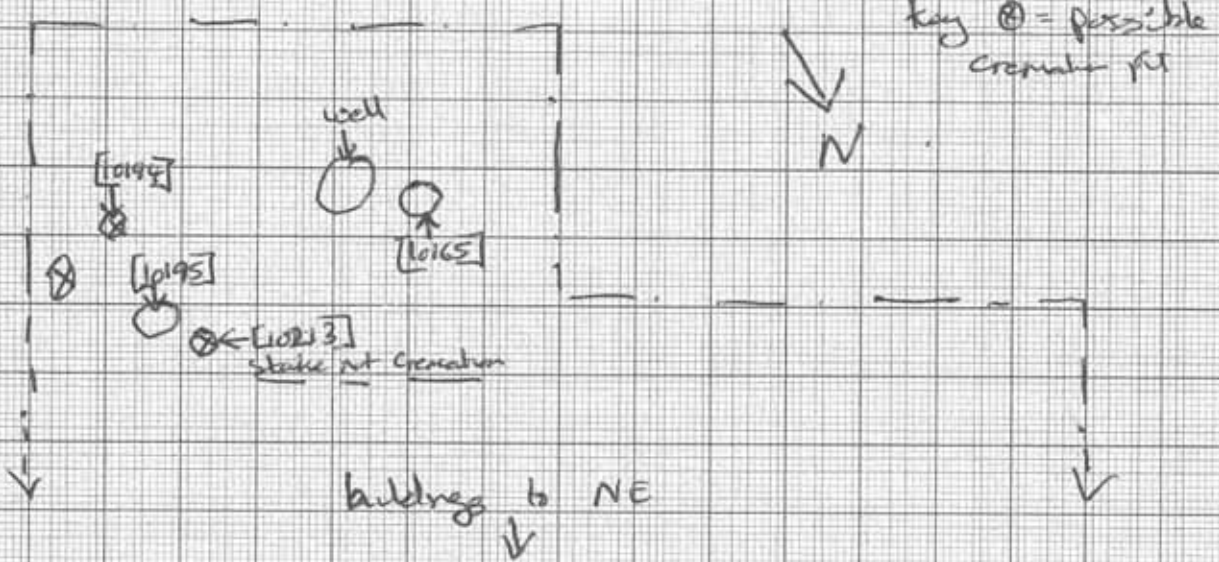
Provisional date: **Prehistoric? Roman?**

Registered Artefacts:	Finds <input type="text"/>																
Environmental Samples:	Specify anything not below																
	<table style="width: 100%; text-align: center;"> <tr> <td>None</td><td>Pot</td><td>Bone</td><td>CBM</td><td>Flint</td><td>Metal</td><td>Glass</td><td>Wood</td> </tr> <tr> <td><input type="checkbox"/></td><td><input type="checkbox"/></td><td><input type="checkbox"/></td><td><input type="checkbox"/></td><td><input type="checkbox"/></td><td><input type="checkbox"/></td><td><input type="checkbox"/></td><td><input type="checkbox"/></td> </tr> </table>	None	Pot	Bone	CBM	Flint	Metal	Glass	Wood	<input type="checkbox"/>	<input type="checkbox"/>	<input type="checkbox"/>	<input type="checkbox"/>	<input type="checkbox"/>	<input type="checkbox"/>	<input type="checkbox"/>	<input type="checkbox"/>
None	Pot	Bone	CBM	Flint	Metal	Glass	Wood										
<input type="checkbox"/>	<input type="checkbox"/>	<input type="checkbox"/>	<input type="checkbox"/>	<input type="checkbox"/>	<input type="checkbox"/>	<input type="checkbox"/>	<input type="checkbox"/>										

Completed by: <b>J.A</b>	Date: <b>18/11/15</b>	Checked by:	Date:
--------------------------	-----------------------	-------------	-------



Sketch of Profile/Plan



Levels

OD Highest:

OD Lowest:

OD Others:

Other Information fill which was charcoal rich. The fill contained 2PCS of burnt flint - with other suspected heat affected PCS of flint. No cremated bone was visible to the naked eye, but the shape, charcoal rich fill and the proximity to other proven cremation pits suggest this is one as well.

Site Book References

Photo (film and photo number)

Digital: 104-0924 → 0926, 104-0931

Black and White:

Colour: \_\_\_\_\_

Checked interpretation:

Basic Interpretation:

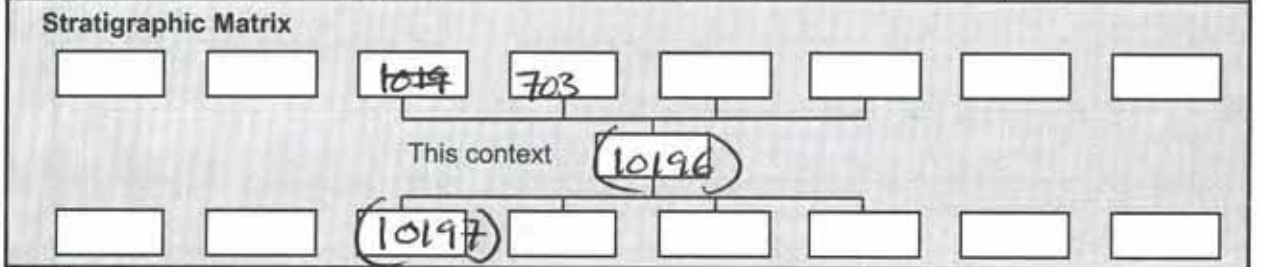
Basic Process:

# CONTEXT RECORDING SHEET

SITE CODE: <b>AERD15</b>	Location: <b>Area 7</b>	Grid Ref:	Type: <b>Fill</b>
			Context No. <b>10196</b>

<b>DEPOSIT:</b>		<b>CUT:</b>
1. Colour	1. <b>Dark black</b>	1. Shape in plan
2. Composition/Particle size	2. <b>Silty clay 65% clay</b>	2. Corners
3. Compaction	3. <b>Firm to loose</b>	3. Sides
4. Inclusions	4. <b>Upper part of deposit has a silty mid brown lens.</b>	4. Base
5. Horizon clarity	5. <b>Abundant charcoal, frequent gravel and grit - rounded, ranging from 25mm → 12mm → grit.</b>	5. Orientation
6. Contamination risk		6. Other comments
7. Methods and conditions		<b>Draw profile overleaf</b>
8. Other comments	5. <b>Good</b> 6. <b>low</b> 7. <b>travel, overcast</b>	
<b>1/2 Section A</b>		

Plan No: <b>G.P.S</b>	Section No: <b>212</b>	Lgth: <del>0.46m</del>	Width: <del>0.35m</del>	Thickness/Depth: <b>5 cm spit</b>
--------------------------	---------------------------	---------------------------	----------------------------	--------------------------------------



<b>Earlier</b>	Covered by: <b>(703)</b>	<b>Contemporary</b>	<b>Physical relationships</b>	<b>Later than</b>	Covers: <b>(10197)</b>
	Filled by:		Feature Label:		Fill of: <b>[10195]</b>
	Cut by:		Includes:		Cuts:
	Butted by:		Same as: <b>(10199)</b>		Butts:

<b>Interpretation and discussion:</b>	Internal	External	Structural	Other
---------------------------------------	----------	----------	------------	-------

**Upper 5cm Spit in 1/2 Section A.  
Same as (10199) in 1/2 Section B.  
Spit within cremation pit [10195]**

Provisional date: <b>Prehistoric? Roman?</b>	
--	--

Registered Artefacts: <b>X</b>	Finds: <input type="text"/>
Environmental Samples: <b>84</b>	Specify anything not below
	<input checked="" type="checkbox"/> None <input type="checkbox"/> Pot <input type="checkbox"/> Bone <input type="checkbox"/> CBM <input type="checkbox"/> Flint <input type="checkbox"/> Metal <input type="checkbox"/> Glass <input type="checkbox"/> Wood

Completed by: <b>J.A</b>	Date: <b>18/11/15</b>	Checked by:	Date:
--------------------------	-----------------------	-------------	-------



Context No. 10196

Sketch of Profile/Plan

See [10195]

Levels

OD Highest:

OD Lowest:

OD Others

Other Information

Site Book References

Photo (film and photo number)

Digital: 104-0924 → 0926, 104-0931

Black and White:

Colour: —

Checked interpretation:

Basic Interpretation:

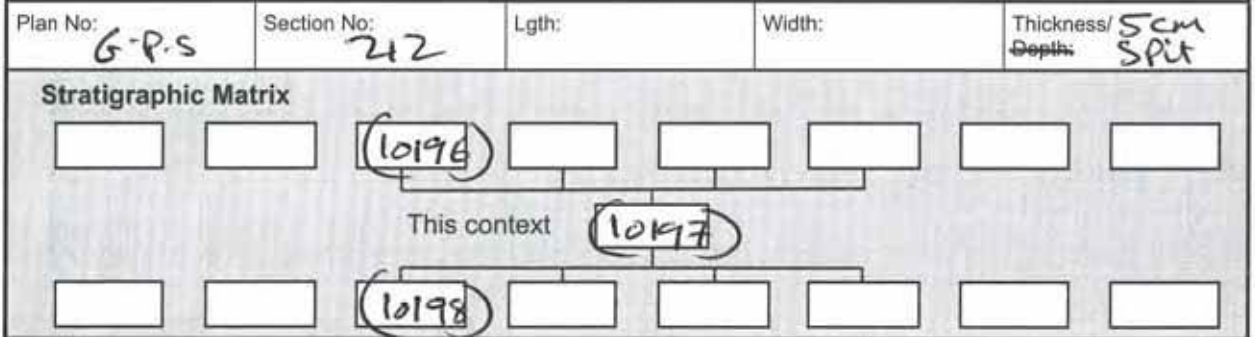
Basic Process:

# CONTEXT RECORDING SHEET

SITE CODE: <b>AERD 15</b>	Location: <b>Mca 7</b>	Grid Ref:	Type: <b>FU</b>	Context No. <b>10197</b>
------------------------------	------------------------	-----------	-----------------	-----------------------------

<b>DEPOSIT:</b> 1. Colour 2. Composition/Particle size 3. Compaction 4. Inclusions 5. Horizon clarity 6. Contamination risk 7. Methods and conditions 8. Other comments	<b>CUT:</b> <del>           1. Shape in plan            2. Corners            3. Sides            4. Base            5. Orientation            6. Other comments            Draw profile overleaf         </del>
1. Same as (10196) but with no mid brown silty clay lens.	
In 1/2 Section A	

Plan No: <b>G-P.S</b>	Section No: <b>212</b>	Lgth:	Width:	Thickness/ Depth: <b>5cm SPit</b>
--------------------------	---------------------------	-------	--------	--------------------------------------



<b>Earlier</b>	Covered by: <b>(10196)</b>	<b>Contemporary</b>	<b>Physical relationships</b>	<b>Later than</b>	Covers: <b>(10198)</b>
	Filled by:		Feature Label:		Fill of: <b>[10195]</b>
	Cut by:		Includes:		Cuts:
	Butted by:		Same as: <b>(10200)</b>		Butts:

Interpretation and discussion:	Internal	External	Structural	Other
--------------------------------	----------	----------	------------	-------

Middle spit in 1/2 Section A of Cranston pit [10195]. Same as above in 1/2 Section B.

Possible 2 pcs of burnt flint found, blade and another flake.

Provisional date:	Prehistoric? Roman?
-------------------	---------------------

Registered Artefacts: <b>X</b>	Finds: <input type="text"/>
Environmental Samples: <b>85</b>	Specify anything not below
	None <input checked="" type="checkbox"/> Rot <input type="checkbox"/> Bone <input type="checkbox"/> CBM <input type="checkbox"/> Flint <input checked="" type="checkbox"/> Metal <input type="checkbox"/> Glass <input type="checkbox"/> Wood <input type="checkbox"/>

Completed by: <b>J.A</b>	Date: <b>18/11/15</b>	Checked by:	Date:
--------------------------	-----------------------	-------------	-------



Context No. 10197

Sketch of Profile/Plan

See [10195]

Levels

OD Highest:

OD Lowest:

OD Others

Other Information

Site Book References

Photo (film and photo number)

Digital: 104-0924 → 0926, 104-0931

Black and White:

Colour: —

Checked interpretation:

Basic Interpretation:

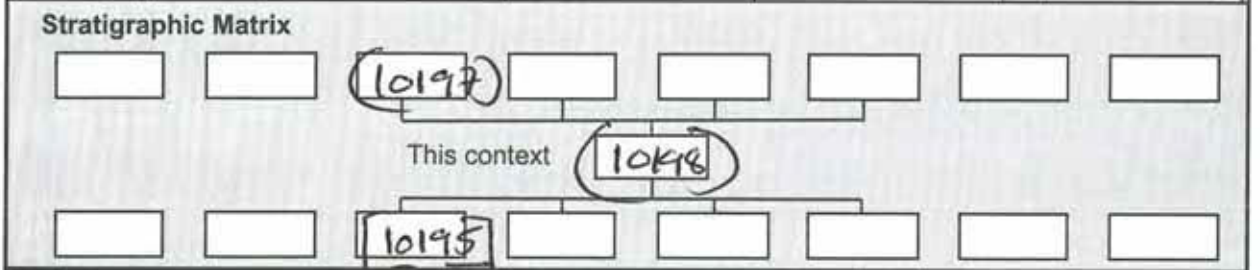
Basic Process:

# CONTEXT RECORDING SHEET

SITE CODE: <b>AERDIS</b>	Location: <b>Area 7</b>	Grid Ref:	Type: <b>Full</b>
			Context No. <b>10198</b>

<b>DEPOSIT:</b> 1. Colour: <b>1. Same as (10196)</b> 2. Composition/Particle size: <b>except no upper mid brown lgs.</b> 3. Compaction: 4. Inclusions: 5. Horizon clarity: 6. Contamination risk: 7. Methods and conditions: 8. Other comments: <b>In 1/2 Section A</b>	<b>CUT:</b> <del>1. Shape in plan</del> <del>2. Corners</del> <del>3. Sides</del> <del>4. Base</del> <del>5. Orientation</del> <del>6. Other comments</del> <b>Draw profile overleaf</b>
---	---

Plan No: <b>G-P-S</b>	Section No: <b>212</b>	Lgth:	Width:	Thickness/Depth: <b>5cm spit</b>
-----------------------	------------------------	-------	--------	----------------------------------



<b>Earlier</b>	Covered by: <b>(10197)</b>	<b>Contemporary</b>	<b>Physical relationships</b>	<b>Later than</b>	Covers:
	Filled by:		Feature Label:		Fill of: <b>[10195]</b>
	Cut by:		Includes:		Cuts:
	Butted by:		Same as: <b>(10201)</b>		Butts:

Interpretation and discussion:	Internal	External	Structural	Other
--------------------------------	----------	----------	------------	-------

**bottom cremation pit [10195]. Same as (10201) in 1/2 Section B.**

**Spit in 1/2 Section A**

Provisional date: <b>Prehistoric? Roman?</b>
--

Registered Artefacts: <b>X</b>	<b>Finds</b> Specify anything not below: <input type="text"/> None <input checked="" type="checkbox"/> Pot <input type="checkbox"/> Bone <input type="checkbox"/> CBM <input type="checkbox"/> Flint <input type="checkbox"/> Metal <input type="checkbox"/> Glass <input type="checkbox"/> Wood <input type="checkbox"/>
Environmental Samples: <b>86</b>	

Completed by: <b>J. A</b>	Date: <b>18/4/15</b>	Checked by:	Date:
---------------------------	----------------------	-------------	-------



Context No. 10198

Sketch of Profile/Plan

See [1019.5]

Levels

OD Highest:

OD Lowest:

OD Others

Other Information

Site Book References

Photo (film and photo number)

Digital: 104 - 0924 → 0926, 104-0931

~~Black and White:~~

Colour: \_\_\_\_\_

Checked interpretation:

Basic Interpretation:

Basic Process:



# CONTEXT RECORDING SHEET

SITE CODE: <b>AERDIS</b>	Location: <b>Area 7</b>	Grid Ref:	Type: <b>FU</b>	Context No. <b>10199</b>					
DEPOSIT:			CUT:						
1. Colour	<b>1. Same as (10196)</b>		1. Shape in plan	<del>X</del> Draw profile overleaf					
2. Composition/Particle size			2. Corners						
3. Compaction			3. Sides						
4. Inclusions			4. Base						
5. Horizon clarity	<b>IN 1/2 Section B</b>		5. Orientation						
6. Contamination risk			6. Other comments						
7. Methods and conditions									
8. Other comments									
Plan No: <b>G.P.S</b>	Section No:	Lgth:	Width:	Thickness/Depth: <b>5cm split</b>					
<b>Stratigraphic Matrix</b>									
[ ]	[ ]	(703)	[ ]	[ ]					
		This context	(10199)						
[ ]	[ ]	(10200)	[ ]	[ ]					
<b>Earlier</b>	Covered by: (703)	<b>Contemporary</b>	<b>Physical relationships</b>		<b>Later than</b>				
	Filled by:		Feature Label:	Covers:					
	Cut by:		Includes:	Fill of: [10195]					
	Butted by:		Same as: (10196)	Cuts:					
			Butts:						
<b>Interpretation and discussion:</b>			Internal	External	Structural	Other			
Upper spit in 1/2 Section B, same as (10196) in 1/2 Section A. Spit in cremation pit [10195]. pos of possible burnt flint found									
Provisional date: <b>Roman? Prehistoric</b>									
Registered Artefacts: <b>X</b>			Finds						
Environmental Samples: <b>87</b>			Specify anything not below						
			None <input checked="" type="checkbox"/>	Bone <input type="checkbox"/>	CBM <input type="checkbox"/>	Flint <input checked="" type="checkbox"/>	Metal <input type="checkbox"/>	Glass <input type="checkbox"/>	Wood <input type="checkbox"/>
Completed by: <b>J.A</b>	Date: <b>18/11/15</b>	Checked by:	Date:						



Context No. 10199

Sketch of Profile/Plan

See [10195]

Levels

OD Highest:

OD Lowest:

OD Others

Other Information

Site Book References

Photo (film and photo number)

Digital: 104-0924 → 0926, 104-0931

~~Black and White:~~

~~Colour:~~

Checked interpretation:

Basic Interpretation:

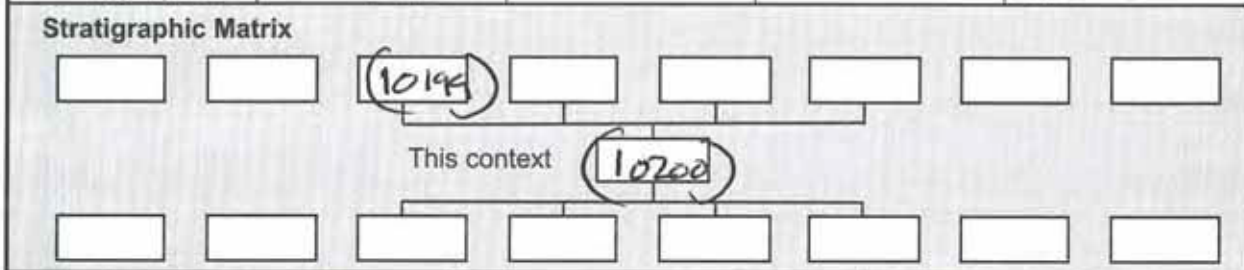
Basic Process:

# CONTEXT RECORDING SHEET

SITE CODE: <b>AERDIS</b>	Location:	Grid Ref:	Type: <b>Fill</b>	Context No. <b>10200</b>
-----------------------------	-----------	-----------	----------------------	-----------------------------

<b>DEPOSIT:</b> 1. Colour: <b>1. Same as (10196) but</b> 2. Composition/Particle size: <b>without the upper mid</b> 3. Compaction: <b>broken lvs.</b> 4. Inclusions: 5. Horizon clarity: 6. Contamination risk: 7. Methods and conditions: 8. Other comments: <b>IW 1/2 Section B.</b>	<b>CUT:</b> 1. Shape in plan 2. Corners 3. Sides 4. Base 5. Orientation 6. Other comments <b>Draw profile overleaf</b>
--	---

Plan No: <b>G.P.S</b>	Section No: <b>212</b>	Lgth:	Width:	Thickness/Depth: <b>5cm spit</b>
--------------------------	---------------------------	-------	--------	-------------------------------------



<b>Earlier</b>	Covered by: <b>(10199)</b>	<b>Contemporary</b>	<b>Physical relationships</b>	<b>Later than</b>	Covers:
	Filled by:		Feature Label:		Fill of: <b>[10195]</b>
	Cut by:		Includes:		Cuts:
	Butted by:		Same as: <b>(10197)</b>		Butts:

Interpretation and discussion:	Internal	External	Structural	Other
--------------------------------	----------	----------	------------	-------

**Middle of spit in cremation pit [10195] 1/2 Section B. The spit to the SE same as (10197) in 1/2 Section A.**

Provisional date: <b>Roman? Prehistoric?</b>	
--	--

Registered Artefacts: <b>X</b>	Findings: Specify anything not below
Environmental Samples: <b>98</b>	<input checked="" type="checkbox"/> None <input type="checkbox"/> Pot <input type="checkbox"/> Bone <input type="checkbox"/> CBM <input type="checkbox"/> Flint <input type="checkbox"/> Metal <input type="checkbox"/> Glass <input type="checkbox"/> Wood

Completed by: <b>J.A</b>	Date: <b>18/11/15</b>	Checked by:	Date:
--------------------------	-----------------------	-------------	-------



Context No. 10200

Sketch of Profile/Plan

See [10195]

Levels

OD Highest:

OD Lowest:

OD Others

Other Information

Site Book References

Photo (film and photo number)

Digital: 104-0924 → 0926, 104-0931

Black and White:

Colour: \_\_\_\_\_

Checked interpretation:

Basic Interpretation:

Basic Process:

# CONTEXT RECORDING SHEET

SITE CODE: <b>AERD 15</b>	Location: <b>Area 7</b>	Grid Ref:	Type: <b>to: Full</b>	Context No. <b>10201</b>		
DEPOSIT:			CUT:			
1. Colour	1. <b>Some as (10196) but</b>			<del>           1. Shape in plan            2. Corners            3. Sides            4. Base            5. Orientation            6. Other comments            Draw profile overleaf         </del>		
2. Composition/Particle size	<b>Without the upper spit</b>					
3. Compaction	<b>brown clay ls.</b>					
4. Inclusions						
5. Horizon clarity						
6. Contamination risk	<b>Within 1/2 Section B</b>					
7. Methods and conditions						
8. Other comments						
Plan No: <b>G.P.S</b>	Section No: <b>212</b>	Lgth:	Width:	Thickness/ Depth: <b>5cm Spit</b>		
<b>Stratigraphic Matrix</b>						
[ ]	[ ]	(10200)	[ ]	[ ]		
This context (10201)						
[ ]	[ ]	(10195)	[ ]	[ ]		
Earlier	Covered by:	Contemporary	<b>Physical relationships</b>		Later than	
	Filled by:		Feature Label:	Covers:		
	Cut by:		Includes:	Fill of:		
	Butted by:		Same as:	Cuts:		
			(10198)		Butts:	
Interpretation and discussion:			Internal	External	Structural	Other
<b>Bottom spit of cremation pit (10195) in 1/2 section OB. Same as spit (10198)</b>						
Provisional date: <b>Prehistoric, Roman</b>						
Registered Artefacts: <b>X</b>			Finds: <input type="checkbox"/> None <input checked="" type="checkbox"/> Pot <input type="checkbox"/> Bone <input type="checkbox"/> CBM <input type="checkbox"/> Flint <input type="checkbox"/> Metal <input type="checkbox"/> Glass <input type="checkbox"/> Wood			
Environmental Samples: <b>89</b>						
Completed by: <b>J.A</b>		Date: <b>18/4/15</b>	Checked by:		Date:	



Context No. 10201

Sketch of Profile/Plan

See [10195]

Levels

OD Highest:

OD Lowest:

OD Others

Other Information

Site Book References

Photo (film and photo number)

Digital: 104-0924 → 0926, 104-0931

Black and White:

Colour: \_\_\_\_\_

Checked interpretation:

Basic Interpretation:

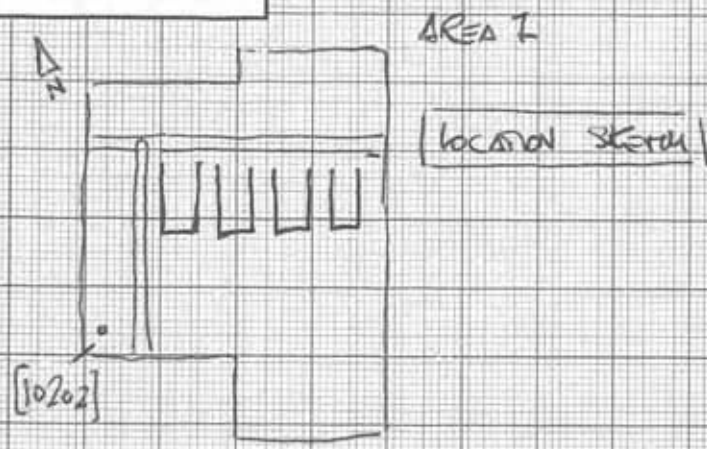
Basic Process:

# CONTEXT RECORDING SHEET

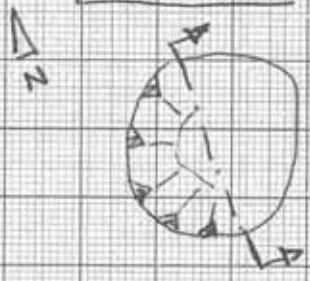
SITE CODE: <b>A=RD 13</b>	Location: <b>AREA 7</b>	Grid Ref: <b>N/A</b>	Type: <b>UR</b>	Context No. <b>10202</b>								
DEPOSIT:		CUT:										
1. Colour	<b>1. SUB ORAL</b>	1. Shape in plan										
2. Composition/Particle size	<b>2. -</b>	2. Corners										
3. Compaction	<b>3. SLOWLY REGULAR SIZES</b>	3. Sides										
4. Inclusions	<b>4. FATIUM BONE</b>	4. Base										
5. Horizon clarity	<b>5. N/S</b>	5. Orientation										
6. Contamination risk		6. Other comments										
7. Methods and conditions		Draw profile overleaf										
8. Other comments	<b>6. FEATURE 1/2 SECTIONED, REUSED AND THEN EXC. 100%</b>											
Plan No:	Section No:	Lgth:	Width:	Thickness/Depth:								
<b>GPS</b>	<b>214</b>	<b>0.46m</b>	<b>0.44m</b>	<b>0.09m</b>								
<b>Stratigraphic Matrix</b>												
			<b>(10203)</b>									
This context			<b>(10202)</b>									
			<b>(704)</b>									
<b>Earlier</b>	Covered by:	<b>Contemporary</b>	<b>Physical relationships</b>		<b>Later than</b>	Covers:						
	Filled by:		Feature Label:	Fill of:								
	Cut by:		Includes:	Cuts:								
	Butted by:		Same as:	Butts:								
	<b>(703) RUB.</b>											
	<b>(10203)</b>											
						<b>(704) NAT.</b>						
<b>Interpretation and discussion:</b>					Internal	External <input checked="" type="checkbox"/>	Structural	Other				
<p>LIT OF A SLOWLY SUB ORAL PIT/POSTHOLE. THE FREQUENT OCCURRENCE AND THE SIMILARITY WITH THE CREMATIONS IDENTIFIED IN THE SE CORNER OF AREA 7 LEADS TO THE POSSIBILITY OF A CREMATION. FOR THIS REASON 1/2 OF THE FEATURE HAS BEEN SAMPLED TO TRY &amp; IDENTIFY TRACES OF CREMATED BONE NOT SEEN DURING THE EXCAVATION.</p> <p>NO DATABLE EVIDENCE RETRIEVED FROM THIS FEATURE.</p>												
Provisional date:					<b>UNDATED</b>							
Registered Artefacts:					Finds							
Environmental Samples:					Specify anything not below							
					None	Pot	Bone	CBM	Flint	Metal	Glass	Wood
					<input checked="" type="checkbox"/>	<input type="checkbox"/>	<input type="checkbox"/>	<input type="checkbox"/>	<input type="checkbox"/>	<input type="checkbox"/>	<input type="checkbox"/>	<input type="checkbox"/>
Completed by: <b>JCO</b>			Date: <b>18.11.15</b>		Checked by:		Date:					



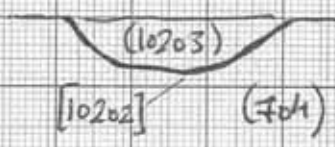
Sketch of Profile/Plan



Plan sketch



Section sketch



Levels

OD Highest:

OD Lowest:

OD Others

Other Information

Site Book References

Photo (film and photo number)

Digital: 104-0936

Black and White:

Colour:

Checked interpretation:

Basic Interpretation:

Basic Process:



# CONTEXT RECORDING SHEET

SITE CODE: <b>AERD 15</b>	Location: <b>AREA 7</b>	Grid Ref: <b>N/A</b>	Type: <b>FILL</b>	Context No. <b>10203</b>						
DEPOSIT:			CUT:							
1. Colour	<b>1. DARK BROWNISH BLACK</b>		1. Shape in plan							
2. Composition/Particle size	<b>2. SILTY SAND</b>		2. Corners							
3. Compaction	<b>3. FRABLE</b>		3. Sides							
4. Inclusions	<b>4. FREQUENT CHARCOAL</b>		4. Base							
5. Horizon clarity	<b>5. GOOD</b>		5. Orientation							
6. Contamination risk	<b>6. LOW</b>		6. Other comments							
7. Methods and conditions			Draw profile overleaf							
8. Other comments	<b>1. FEATURE 1/2 SECTIONED, RECORDED AND THEN 100% EXCAVATED.</b>									
Plan No:	Section No:	Lgth:	Width:	Thickness/Depth:						
<b>GPS</b>	<b>214</b>	<b>0.46m</b>	<b>0.44m</b>	<b>0.08m</b>						
<b>Stratigraphic Matrix</b>										
			<b>(703)</b>							
			This context							
			<b>(10203)</b>							
			<b>(10202)</b>							
<b>Earlier</b>	Covered by:	<b>Contemporary</b>	<b>Physical relationships</b>		<b>Later than</b>	Covers:				
	Filled by:					Fill of: <b>[10202]</b>				
	Cut by:					Cuts: <del><b>(10202)</b></del>				
	Butted by:					Butts:				
Interpretation and discussion:			Internal	External <input checked="" type="checkbox"/>	Structural	Other				
<p><b>SINGLE FILL OF DISCRETE FEATURE [10202]. THE ABUNDANT CHARCOAL COULD INDICATE A CERAMIC, HOWEVER NO CERAMIC (POT) HAVE BEEN IDENTIFIED. THE FEATURE HAS BEEN SAMPLED TO TRY TO DISCARD THE CERAMIC AFTER SIEVING.</b></p>										
Provisional date:			<b>UNDATED</b>							
Registered Artefacts: /			Findings: <input type="checkbox"/>							
Environmental Samples: <input checked="" type="checkbox"/>			None <input checked="" type="checkbox"/>	Pot <input type="checkbox"/>	Bone <input type="checkbox"/>	CBM <input type="checkbox"/>	Flint <input type="checkbox"/>	Metal <input type="checkbox"/>	Glass <input type="checkbox"/>	Wood <input type="checkbox"/>
Completed by: <b>XO</b>			Date: <b>18.11.15</b>		Checked by:		Date:			



Context No. (10203)

Sketch of Profile/Plan

• See [10202] for location sketch AND  
PLAN/SECTION SKETCHES.

Levels

OD Highest:	OD Lowest:	OD Others
-------------	------------	-----------

Other Information

Site Book References

Photo (film and photo number)  
Digital: 104-0936  
Black and White:  
Colour:

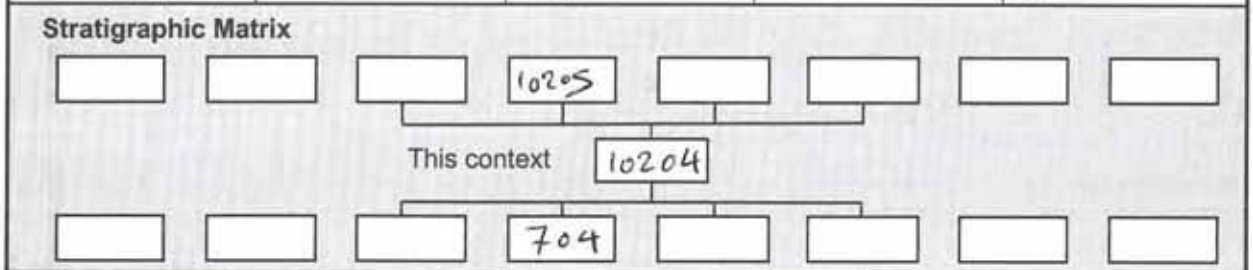
Checked interpretation:	Basic Interpretation:	Basic Process:
-------------------------	-----------------------	----------------

# CONTEXT RECORDING SHEET

SITE CODE: <b>AE2015</b>	Location: <b>Area 7</b>	Grid Ref:	Type: <b>cut</b>
			Context No. <b>10204</b>

<b>DEPOSIT:</b> 1. Colour 2. Composition/Particle size 3. Compaction 4. Inclusions 5. Horizon clarity 6. Contamination risk 7. Methods and conditions 8. Other comments	<b>CUT:</b> 1. Shape in plan 2. Corners 3. Sides 4. Base 5. Orientation 6. Other comments Draw profile overleaf
1. linear 2. rounded terminus 3. moderate 4. flat - slightly concave 5. NW - SE 6. -	

Plan No: <b>GPS</b>	Section No: <b>217</b>	Lgth: <b>0.62m</b> <small>in slot</small>	Width: <b>0.3m</b>	Thickness/ Depth: <b>0.1m</b>
------------------------	------------------------	--	--------------------	----------------------------------



<b>Earlier</b>	Covered by: -	<b>Contemporary</b>	<b>Physical relationships</b>	<b>Later than</b>	Covers: -
	Filled by: <b>(10205)</b>		Feature Label: -		Fill of: -
	Cut by: -		Includes: -		Cuts: <b>(704)</b>
	Butted by: -		Same as: <b>[10206]</b>		Butts: -

**Interpretation and discussion:** Internal  External  Structural  Other

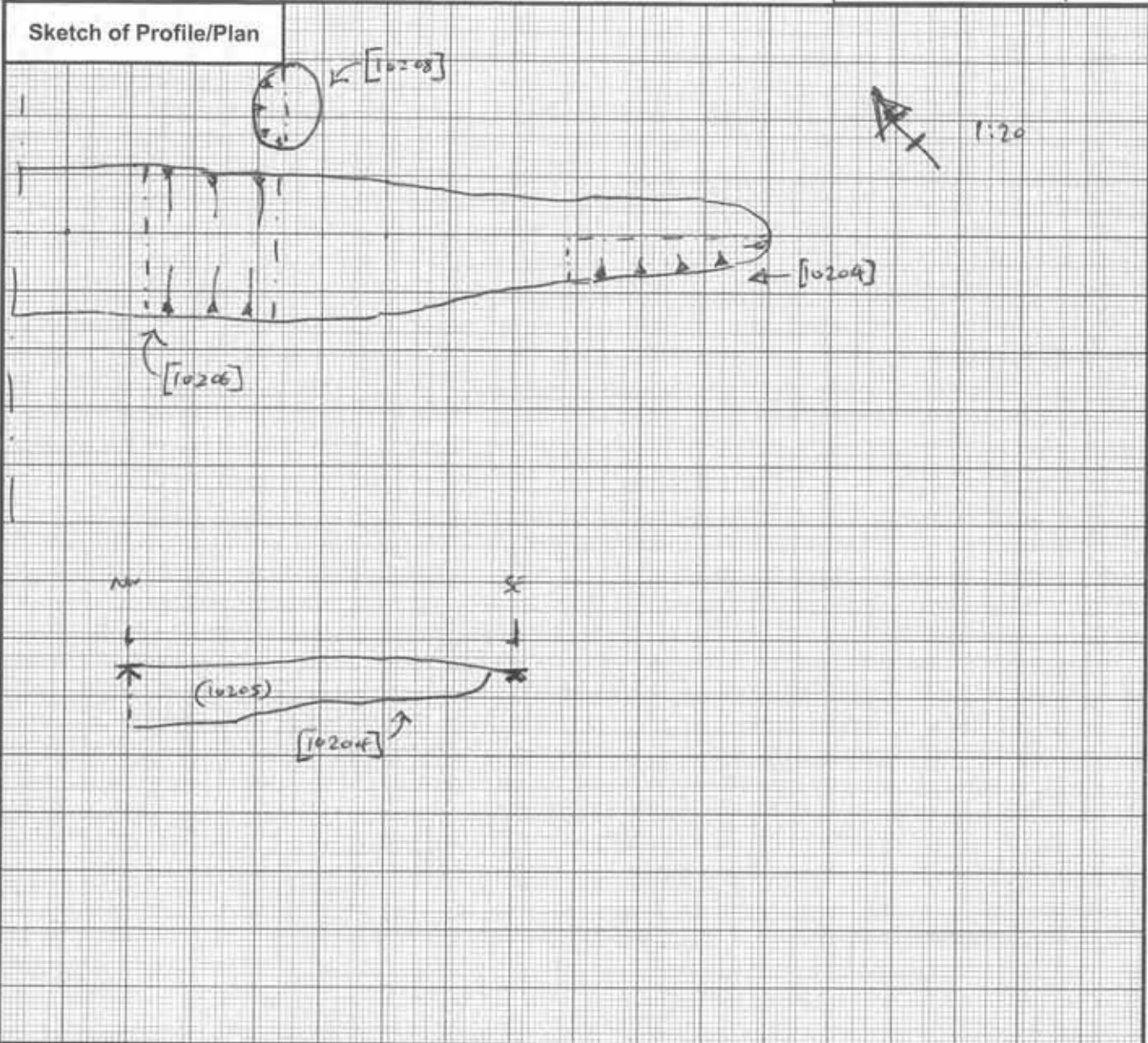
Appears to be possible ~~gully~~<sup>SE</sup> terminus of gully running NW roughly 2m into SE facing L.O.E at area 7 in its NW corner. [10204] runs parallel with boundary ditch about 1m to its north. [10204] contained a single fill [10205] in which nothing was retrieved.

Provisional date: **P.B.?**

Registered Artefacts: <b>x</b>	Finds
Environmental Samples: <b>x</b>	Specify anything not below
	None <input checked="" type="checkbox"/> Pot <input type="checkbox"/> Bone <input type="checkbox"/> CBM <input type="checkbox"/> Flint <input type="checkbox"/> Metal <input type="checkbox"/> Glass <input type="checkbox"/> Wood <input type="checkbox"/>

Completed by: <b>GH</b>	Date: <b>19.11.15</b>	Checked by:	Date:
-------------------------	-----------------------	-------------	-------





**Levels**

OD Highest:	OD Lowest:	OD Others
-------------	------------	-----------

**Other Information**

<b>Site Book References</b>	<p>Photo (film and photo number)</p> <p>Digital: 107-0939 + 104-0942</p> <p>Black and White:</p> <p>Colour:</p>
-----------------------------	---

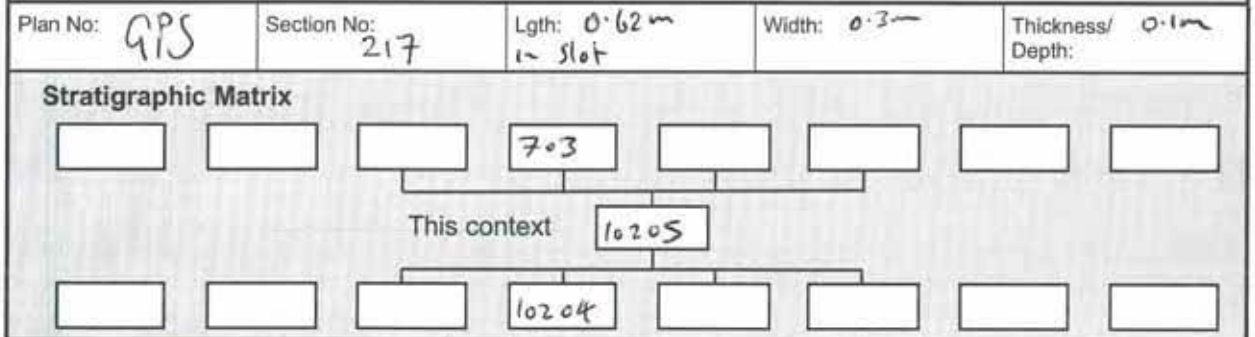
Checked interpretation:	Basic Interpretation:	Basic Process:
-------------------------	-----------------------	----------------

# CONTEXT RECORDING SHEET

SITE CODE: <b>AERD 15</b>	Location: <b>Area 7</b>	Grid Ref:	Type: <b>fill</b>	Context No. <b>10205</b>
------------------------------	----------------------------	-----------	----------------------	-----------------------------

<b>DEPOSIT:</b> 1. Colour 2. Composition/Particle size 3. Compaction 4. Inclusions 5. Horizon clarity 6. Contamination risk 7. Methods and conditions 8. Other comments	1. mid reddish brown 2. silt sand 3. friable 4. gravel + Stone > some > 15% 5. moderate 6. low 7. Hand dug / wet dug 8. -	<b>CUT:</b> 1. Shape in plan 2. Corners 3. Sides 4. Base 5. Orientation 6. Other comments Draw profile overleaf
---	--	--

Plan No: <b>GPS</b>	Section No: <b>217</b>	Lgth: <b>0.62m</b> <i>in slot</i>	Width: <b>0.3m</b>	Thickness/Depth: <b>0.1m</b>
---------------------	------------------------	--------------------------------------	--------------------	------------------------------



<b>Earlier</b>	Covered by: <b>(703)</b>	<b>Contemporary</b>	<b>Physical relationships</b>	<b>Later than</b>	Covers: <b>(704)</b>
	Filled by: -		Feature Label:		Fill of: <b>[10204]</b>
	Cut by: -		Includes: -		Cuts: -
	Butted by: -		Same as: <b>(10207)</b>		Butts: -

<b>Interpretation and discussion:</b> Appears to be single fill of gully terminus [10204]. Maybe result of wash/silting etc.? A flint flake was retrieved from deposit.	Internal	<input checked="" type="checkbox"/> External	Structural	Other
--	----------	--	------------	-------

Provisional date: <b>2.13.17</b>			
Registered Artefacts: <b>x</b>	<b>Finds</b> Specify anything not below: <input type="text"/>		
Environmental Samples: <b>x</b>	None <input type="checkbox"/> Pot <input type="checkbox"/> Bone <input type="checkbox"/> CBM <input type="checkbox"/> Flint <input checked="" type="checkbox"/> Metal <input type="checkbox"/> Glass <input type="checkbox"/> Wood <input type="checkbox"/>		
Completed by: <b>gh</b>	Date: <b>14.11.15</b>	Checked by:	Date:



Context No. 10205

Sketch of Profile/Plan

see [10204] for sketch

Levels

OD Highest:

OD Lowest:

OD Others

Other Information

Site Book References

Photo (film and photo number)

Digital: 102-0939 + 102-0942

Black and White:

Colour:

Checked interpretation:

Basic Interpretation:

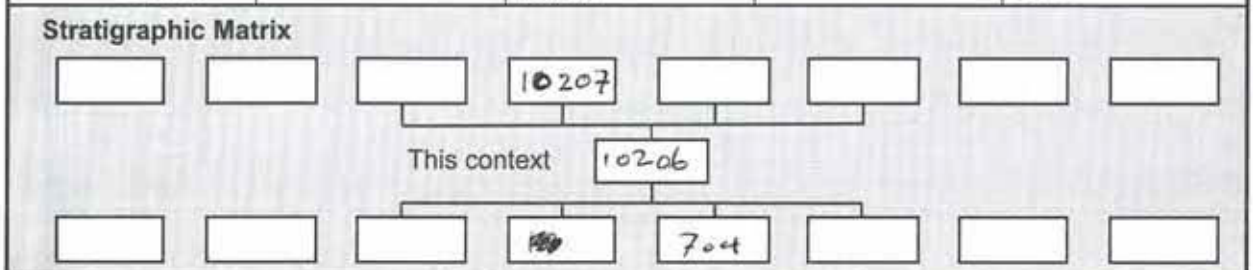
Basic Process:

# CONTEXT RECORDING SHEET

SITE CODE: <b>AERD15</b>	Location: <b>Area 7</b>	Grid Ref:	Type: <b>cut</b>
			Context No. <b>10206</b>

DEPOSIT:	1. Linear 2. N/A 3. flat → slightly concave ↗ 4. <del>steep</del> steep ↖ 5. NW-SE 6. -	CUT:
1. Colour		1. Shape in plan
2. Composition/Particle size		2. Corners
3. Compaction		3. Sides
4. Inclusions		4. Base
5. Horizon clarity		5. Orientation
6. Contamination risk		6. Other comments
7. Methods and conditions		Draw profile overleaf
8. Other comments		

Plan No: <b>GPS</b>	Section No: <b>218</b>	Lgth: <b>0.5m</b> in slot	Width: <b>0.4m</b>	Thickness/Depth: <b>0.25m</b>
---------------------	------------------------	------------------------------	--------------------	-------------------------------



<b>Earlier</b>	Covered by: -	<b>Contemporary</b>	<b>Physical relationships</b>	<b>Later than</b>	Covers: -
	Filled by: <b>(10207)</b>		Feature Label: -		Fill of: -
	Cut by: -		Includes: -		Cuts: <b>(704)</b>
	Butted by: -		Same as: <b>[10204]</b>		Butts: -

Interpretation and discussion:	Internal	<input checked="" type="checkbox"/> External	Structural	Other
Slot taken through what appeared to be a gully with almost V shaped profile. <del>roughly</del> roughly 2m of gully was visible with a terminus at SE end running NW into L.O.E at NW corner of area 2 and parallel with boundary ditch [202]. feature appeared to contain a single fill in which nothing was found.				

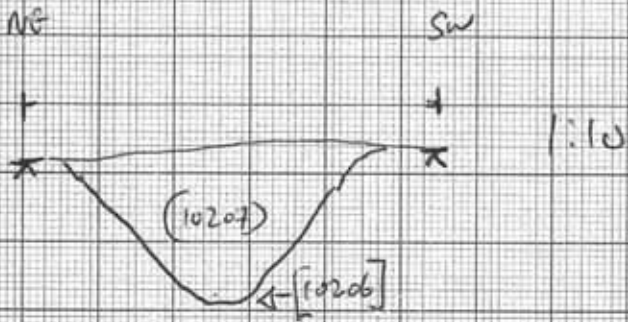
Provisional date: **P.B. ?**

Registered Artefacts: <b>x</b>	Findings
Environmental Samples: <b>^</b>	Specify anything not below
	None <input checked="" type="checkbox"/> Pot <input type="checkbox"/> Bone <input type="checkbox"/> CBM <input type="checkbox"/> Flint <input type="checkbox"/> Metal <input type="checkbox"/> Glass <input type="checkbox"/> Wood <input type="checkbox"/>

Completed by: <b>GU</b>	Date: <b>14.11.15</b>	Checked by:	Date:
-------------------------	-----------------------	-------------	-------



## Sketch of Profile/Plan



see [10209] for plan sketch

## Levels

OD Highest:

OD Lowest:

OD Others

## Other Information

## Site Book References

Photo (film and photo number)

Digital: 104-0940 + 104-0942

Black and White:

Colour:

Checked interpretation:

Basic Interpretation:

Basic Process:



# CONTEXT RECORDING SHEET

SITE CODE: <b>AERD 15</b>	Location: <b>Area 7</b>	Grid Ref:	Type: <b>fill</b>	Context No. <b>10207</b>						
DEPOSIT:		1. mid reddish brown 2. silt sand 3. friable 4. Stone > 50mm > 20% 5. Moderate 6. mafic 7. Hand dug/wet clay		CUT:						
1. Colour		1. Shape in plan	<input checked="" type="checkbox"/> 2. Corners <input checked="" type="checkbox"/> 3. Sides <input checked="" type="checkbox"/> 4. Base <input checked="" type="checkbox"/> 5. Orientation <input checked="" type="checkbox"/> 6. Other comments Draw profile overleaf							
2. Composition/Particle size										
3. Compaction										
4. Inclusions										
5. Horizon clarity										
6. Contamination risk										
7. Methods and conditions										
8. Other comments										
Plan No: <b>GPS</b>	Section No: <b>218</b>	Lgth: <b>0.5m</b> <b>in slot</b>	Width: <b>0.4m</b>	Thickness/ Depth: <b>0.25m</b>						
Stratigraphic Matrix										
Earlier	Covered by: <b>(703)</b>	Contemporary	Physical relationships		Later than					
	Filled by: -		Feature Label: -	Covers: <b>(704)</b>						
	Cut by: -		Includes: -	Fill of: <b>[10206]</b>						
	Butted by: -		Same as: <b>(10205)</b>	Cuts: -						
Butts: -			Butts: -							
Interpretation and discussion:			Internal	<u>External</u>	Structural	Other				
Single fill of gully [10206]. Maybe result of silting/wash etc? No finds retrieved from deposit.										
Provisional date: <b>P.B.?</b>										
Registered Artefacts: <b>&lt;</b>			Finds: Specify anything not below							
Environmental Samples: <b>&lt;</b>			None	Pot	Bone	CBM	Flint	Metal	Glass	Wood
Completed by: <b>GH</b>			Date: <b>14.11.15</b>		Checked by:		Date:			



Context No. 10207

Sketch of Profile/Plan

See [10204] + [10206]  
for sketches

Levels

OD Highest:

OD Lowest:

OD Others

Other Information

Site Book References

Photo (film and photo number)

Digital: 104-0940 + 104-0942

Black and White:

Colour:

Checked interpretation:

Basic Interpretation:

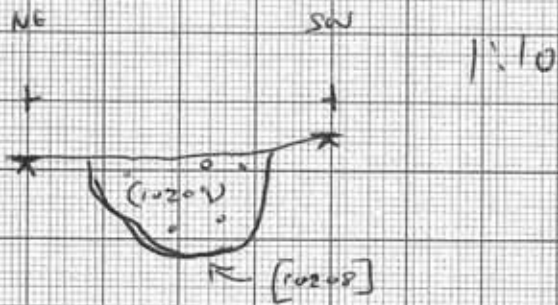
Basic Process:

# CONTEXT RECORDING SHEET

SITE CODE: <b>AERD 15</b>	Location: <b>Area 7</b>	Grid Ref:	Type: <b>cut</b>	Context No. <b>10208</b>			
DEPOSIT:			CUT:				
1. Colour 2. Composition/Particle size 3. Compaction 4. Inclusions 5. Horizon clarity 6. Contamination risk 7. Methods and conditions 8. Other comments			1. Shape in plan 2. Corners 3. Sides 4. Base 5. Orientation 6. Other comments <b>Draw profile overleaf</b>				
1. <b>1. Circular</b> 2. <b>2. N/A</b> 3. <b>3. Steep/vertical</b> 4. <b>4. Flat/Sloping</b> 5. <b>5. N/A</b> 6. <b>6. -</b>							
Plan No: <b>GPS</b>	Section No: <b>219</b>	Lgth: <b>0.26m</b>	Width:	Thickness/Depth: <b>0.15m</b>			
<b>Stratigraphic Matrix</b>							
			<b>10209</b>				
This context			<b>10208</b>				
			<b>704</b>				
<b>Earlier</b>	Covered by:	<b>Contemporary</b>	<b>Physical relationships</b>		<b>Later than</b>	Covers:	
	Filled by: <b>(10209)</b>		Feature Label:	Fill of:			
	Cut by:		Includes:	Cuts: <b>(704)</b>			
	Butted by:		Same as:	Butts:			
<b>Interpretation and discussion:</b>			Internal	<u>External</u>	Structural	Other	
<p><i>Posthole located between gully [10206] + boundary ditch [802]. Unable to see which feature posthole may have been associated with. Feature contained a single fill (10209) in which nothing was retrieved.</i></p>							
Provisional date: <b>R1B?</b>							
Registered Artefacts: <input checked="" type="checkbox"/>			Finds: <input type="checkbox"/> None <input type="checkbox"/> Pot <input type="checkbox"/> Bone <input type="checkbox"/> CBM <input type="checkbox"/> Flint <input type="checkbox"/> Metal <input type="checkbox"/> Glass <input type="checkbox"/> Wood				
Environmental Samples: <input checked="" type="checkbox"/>			Specify anything not below: <input type="text"/>				
Completed by: <b>llh</b>	Date: <b>19.11.15</b>	Checked by:	Date:				



## Sketch of Profile/Plan



see [10204] for plan sketch

## Levels

OD Highest:

OD Lowest:

OD Others

## Other Information

## Site Book References

Photo (film and photo number)

Digital: 1040941 + 104-0942

Black and White:

Colour:

Checked interpretation:

Basic Interpretation:

Basic Process:

# CONTEXT RECORDING SHEET

SITE CODE: <b>AEPDIS</b>	Location: <b>Area 7</b>	Grid Ref:	Type: <b>Fill</b>	Context No. <b>10209</b>						
DEPOSIT:		CUT:								
1. Colour	1. <b>Med reddish brown</b>	1. Shape in plan								
2. Composition/Particle size	2. <b>Silt Sand</b>	2. Corners								
3. Compaction	3. <b>friable</b>	3. Sides								
4. Inclusions	4. <b>Stone &gt; 50mm &gt; 15%</b>	4. Base								
5. Horizon clarity	5. <b>Moderate</b>	5. Orientation								
6. Contamination risk	6. <b>low</b>	6. Other comments								
7. Methods and conditions	7. <b>stand dog / wet day</b>	<b>Draw profile overleaf</b>								
8. Other comments										
Plan No: <b>GPS</b>	Section No: <b>219</b>	Lgth: <b>0.26m</b>	Width:	Thickness/Depth: <b>0.15m</b>						
<b>Stratigraphic Matrix</b>										
[ ]	[ ]	[ ]	[ <b>703</b> ]	[ ]						
This context			[ <b>10209</b> ]							
[ ]	[ ]	[ ]	[ <b>10208</b> ]	[ ]						
<b>Earlier</b>	Covered by: <b>(703)</b>	<b>Contemporary</b>	<b>Physical relationships</b>	Covers: <b>(704)</b>						
	Filled by: <b>-</b>		Feature Label: <b>-</b>	Fill of: <b>[10208]</b>						
	Cut by: <b>-</b>		Includes: <b>-</b>	Cuts: <b>off -</b>						
	Butted by: <b>-</b>		Same as: <b>-</b>	Butts: <b>-</b>						
<b>Interpretation and discussion:</b>		Internal	<u>External</u>	Structural	Other					
Single fill of posthole [10208]. Maybe result of wash silting after possible post removal? No finds retrieved from deposit.										
Provisional date: <b>P.B.?</b>										
Registered Artefacts: <input checked="" type="checkbox"/>			Finds							
Environmental Samples: <input checked="" type="checkbox"/>			Specify anything not below							
			None	Pot	Bone	CBM	Flint	Metal	Glass	Wood
			<input checked="" type="checkbox"/>	<input type="checkbox"/>	<input type="checkbox"/>	<input type="checkbox"/>	<input type="checkbox"/>	<input type="checkbox"/>	<input type="checkbox"/>	<input type="checkbox"/>
Completed by: <b>uh</b>	Date: <b>19.11.15</b>	Checked by:	Date:							



## Sketch of Profile/Plan

see [10204]  
+ [10208] for sketches

## Levels

OD Highest:

OD Lowest:

OD Others

## Other Information

## Site Book References

Photo (film and photo number)

Digital: 104 - 0941 + 104 - 0942

Black and White:

Colour:

Checked interpretation:

Basic Interpretation:

Basic Process:

# CONTEXT RECORDING SHEET

SITE CODE: <b>AERD 15</b>	Location: <b>AREA 7</b>	Grid Ref:	Type: <b>CUT</b>	Context No. <b>[10210]</b>
------------------------------	----------------------------	-----------	---------------------	-------------------------------

<b>DEPOSIT:</b>	<b>CUT:</b>
1. Colour	1. Shape in plan
2. Composition/Particle size	2. Corners
3. Compaction	3. Sides
4. Inclusions	Base
5. Horizon clarity	5. Orientation
6. Contamination risk	6. Other comments
7. Methods and conditions	<b>Draw profile overleaf</b>
8. Other comments	

**1. SUB-CIRCULAR**

**2. N/A**

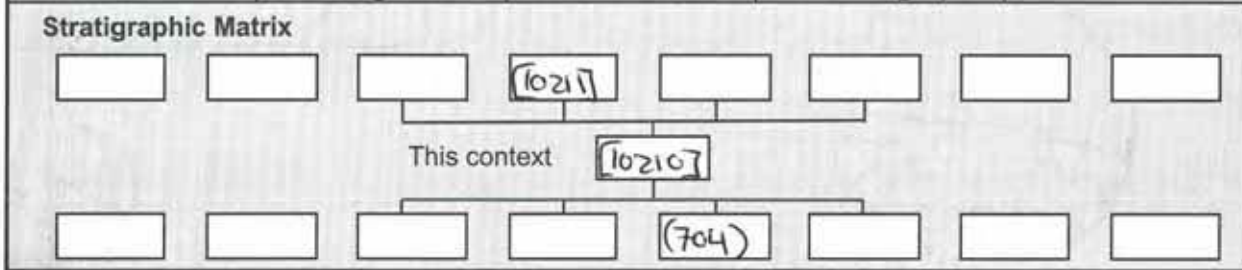
**3. ROUNDED, ROUNDED-CONCAVE, SYMMETRICAL, MODERATED**

**4. ROUNDED, TAPERED-BLUNT POINT**

**5. SOUTH WEST - NORTH EAST**

**6. CUT OF POST-HOLE [10210] OBVIOUS IN PLAN.**

Plan No: <b>GPS</b>	Section No: <b>216</b>	Lgth: <b>0.17m</b>	Width: <b>0.37m</b>	Thickness/Depth: <b>0.11m</b>
------------------------	---------------------------	-----------------------	------------------------	----------------------------------



<b>Earlier</b>	Covered by: <b>(703)</b>	<b>Contemporary</b>	<b>Physical relationships</b>	<b>Later than</b>	Covers:
	Filled by: <b>(10211)</b>		Feature Label:		Fill of:
	Cut by:		Includes:		Cuts: <b>(704)</b>
	Butted by:		Same as:		Butts:

<b>Interpretation and discussion:</b>	Internal	External	Structural	Other
---------------------------------------	----------	----------	------------	-------

**CUT OF POST-HOLE [10210] OBVIOUS IN PLAN AND ASSOCIATED WITH BUILDING 3 IN TRENCH 7.**


Provisional date: **ROMAN**

Registered Artefacts: _____	Finds																
Environmental Samples: _____	Specify anything not below																
	<table style="width: 100%; border: none;"> <tr> <td>None</td> <td>Pot</td> <td>Bone</td> <td>CBM</td> <td>Flint</td> <td>Metal</td> <td>Glass</td> <td>Wood</td> </tr> <tr> <td><input checked="" type="checkbox"/></td> <td><input type="checkbox"/></td> <td><input type="checkbox"/></td> <td><input type="checkbox"/></td> <td><input type="checkbox"/></td> <td><input type="checkbox"/></td> <td><input type="checkbox"/></td> <td><input type="checkbox"/></td> </tr> </table>	None	Pot	Bone	CBM	Flint	Metal	Glass	Wood	<input checked="" type="checkbox"/>	<input type="checkbox"/>	<input type="checkbox"/>	<input type="checkbox"/>	<input type="checkbox"/>	<input type="checkbox"/>	<input type="checkbox"/>	<input type="checkbox"/>
None	Pot	Bone	CBM	Flint	Metal	Glass	Wood										
<input checked="" type="checkbox"/>	<input type="checkbox"/>	<input type="checkbox"/>	<input type="checkbox"/>	<input type="checkbox"/>	<input type="checkbox"/>	<input type="checkbox"/>	<input type="checkbox"/>										

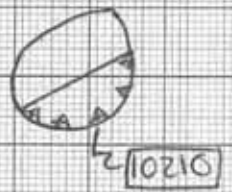
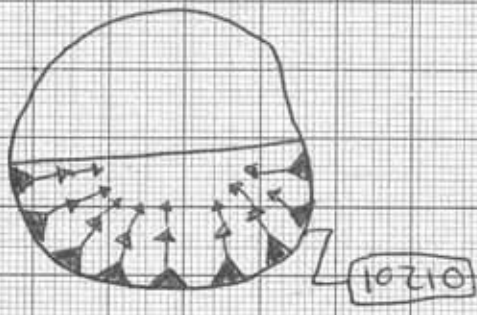
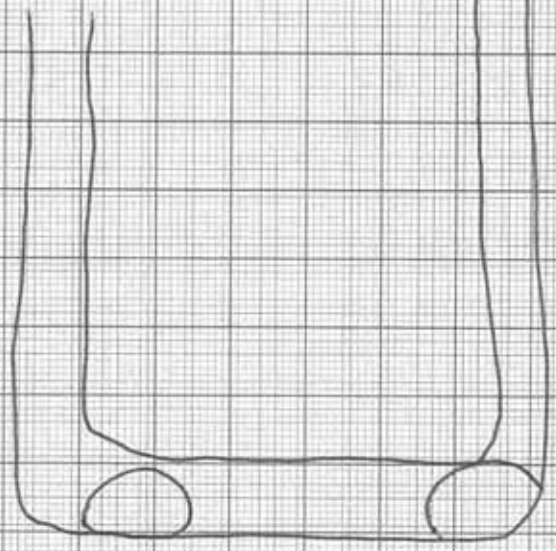
Completed by: <b>VP</b>	Date: <b>18/11/15</b>	Checked by:	Date:
-------------------------	-----------------------	-------------	-------



Sketch of Profile/Plan



KEY  
O - STONE



NOT TO SCALE

Levels

OD Highest: _____	OD Lowest: _____	OD Others: _____
-------------------	------------------	------------------

Other Information

\_\_\_\_\_

Site Book References

\_\_\_\_\_

Photo (film and photo number)

Digital: 104 - 0943

Black and White: \_\_\_\_\_

Colour: \_\_\_\_\_

Checked interpretation:

Basic Interpretation:

Basic Process:

--	--	--



# CONTEXT RECORDING SHEET

SITE CODE: <b>AERD 15</b>	Location: <b>AREA 7</b>	Grid Ref:	Type: <b>FILL</b>	Context No. <b>(10211)</b>																								
<b>DEPOSIT:</b> 1. Colour: <b>1. LIGHT GREYISH BROWN</b> 2. Composition/Particle size: <b>2. SILTY SAND</b> 3. Compaction: <b>3. LOOSE</b> 4. Inclusions: <b>4. 25% 3cm STONE, SUB-ROUNDED, POORLY SORTED, 1% 1cm CHARCOAL, SUB-ANGULAR, POORLY SORTED.</b> 5. Horizon clarity: <b>5. GOOD</b> 6. Contamination risk: <b>6. LOW</b> 7. Methods and conditions: <b>7. TROWEL</b> 8. Other comments: <b>8. FILL (10211) OF POST-HOLE [10210] CONTAINED CHARCOAL FLECKS</b>				<b>CUT:</b> 1. Shape in plan <input checked="" type="checkbox"/> 2. Corners <input checked="" type="checkbox"/> 3. Sides <input checked="" type="checkbox"/> 4. Base <input checked="" type="checkbox"/> 5. Orientation <input checked="" type="checkbox"/> 6. Other comments: <input checked="" type="checkbox"/> Draw profile overleaf <input checked="" type="checkbox"/>																								
<table border="1" style="width: 100%; border-collapse: collapse;"> <tr> <td style="width: 20%;">Plan No: <b>GPS</b></td> <td style="width: 20%;">Section No: <b>216</b></td> <td style="width: 20%;">Lgth: <b>0.17m</b></td> <td style="width: 20%;">Width: <b>0.37m</b></td> <td style="width: 20%;">Thickness/Depth: <b>0.11m</b></td> </tr> </table>					Plan No: <b>GPS</b>	Section No: <b>216</b>	Lgth: <b>0.17m</b>	Width: <b>0.37m</b>	Thickness/Depth: <b>0.11m</b>																			
Plan No: <b>GPS</b>	Section No: <b>216</b>	Lgth: <b>0.17m</b>	Width: <b>0.37m</b>	Thickness/Depth: <b>0.11m</b>																								
<b>Stratigraphic Matrix</b> <table style="width: 100%; text-align: center;"> <tr> <td style="width: 15%; border: 1px solid black;"> </td> <td style="width: 15%; border: 1px solid black;"> </td> <td style="width: 15%; border: 1px solid black;"> </td> <td style="width: 15%; border: 1px solid black;"><b>(703)</b></td> <td style="width: 15%; border: 1px solid black;"> </td> <td style="width: 15%; border: 1px solid black;"> </td> <td style="width: 15%; border: 1px solid black;"> </td> <td style="width: 15%; border: 1px solid black;"> </td> </tr> <tr> <td colspan="3">This context</td> <td style="border: 1px solid black;"><b>(10211)</b></td> <td colspan="3"> </td> <td> </td> </tr> <tr> <td style="border: 1px solid black;"> </td> <td style="border: 1px solid black;"> </td> <td style="border: 1px solid black;"> </td> <td style="border: 1px solid black;"> </td> <td style="border: 1px solid black;"><b>[10210]</b></td> <td style="border: 1px solid black;"> </td> <td style="border: 1px solid black;"> </td> <td style="border: 1px solid black;"> </td> </tr> </table>								<b>(703)</b>					This context			<b>(10211)</b>									<b>[10210]</b>			
			<b>(703)</b>																									
This context			<b>(10211)</b>																									
				<b>[10210]</b>																								
<b>Earlier</b> Covered by: <b>(703)</b> Filled by: Cut by: Butted by:		<b>Contemporary</b>	<b>Physical relationships</b> Feature Label: Includes: Same as:		<b>Later than</b> Covers: <b>(704)</b> Fill of: <b>[10210]</b> Cuts: Butts:																							
<b>Interpretation and discussion:</b> <table style="width: 100%; border-collapse: collapse;"> <tr> <td style="width: 50%;"></td> <td style="width: 10%; text-align: center;">Internal</td> <td style="width: 10%; text-align: center;">External</td> <td style="width: 10%; text-align: center;">Structural</td> <td style="width: 10%; text-align: center;">Other</td> </tr> </table>						Internal	External	Structural	Other																			
	Internal	External	Structural	Other																								
<b>FILL (10211) OF POST-HOLE [10210] CONTAINED STONE INCLUSIONS AND SOME CHARCOAL FLECKS. NO FINDS, NO ENVIRONMENTAL SAMPLE</b>																												
Provisional date: <b>ROMAN</b>																												
<b>Registered Artefacts:</b>			<b>Finds</b> Specify anything not below: <table style="width: 100%; border-collapse: collapse;"> <tr> <td style="width: 10%;">None</td> <td style="width: 10%;">Pot</td> <td style="width: 10%;">Bone</td> <td style="width: 10%;">CBM</td> <td style="width: 10%;">Flint</td> <td style="width: 10%;">Metal</td> <td style="width: 10%;">Glass</td> <td style="width: 10%;">Wood</td> </tr> <tr> <td style="text-align: center;"><input type="checkbox"/></td> <td style="text-align: center;"><input type="checkbox"/></td> <td style="text-align: center;"><input type="checkbox"/></td> <td style="text-align: center;"><input type="checkbox"/></td> <td style="text-align: center;"><input type="checkbox"/></td> <td style="text-align: center;"><input type="checkbox"/></td> <td style="text-align: center;"><input type="checkbox"/></td> <td style="text-align: center;"><input type="checkbox"/></td> </tr> </table>		None	Pot	Bone	CBM	Flint	Metal	Glass	Wood	<input type="checkbox"/>	<input type="checkbox"/>	<input type="checkbox"/>	<input type="checkbox"/>	<input type="checkbox"/>	<input type="checkbox"/>	<input type="checkbox"/>	<input type="checkbox"/>								
None	Pot	Bone	CBM	Flint	Metal	Glass	Wood																					
<input type="checkbox"/>	<input type="checkbox"/>	<input type="checkbox"/>	<input type="checkbox"/>	<input type="checkbox"/>	<input type="checkbox"/>	<input type="checkbox"/>	<input type="checkbox"/>																					
<b>Environmental Samples:</b>																												
Completed by: <b>VP</b>		Date: <b>19/11/15</b>		Checked by:	Date:																							



Context No. (10211)

Sketch of Profile/Plan

SEE

CONTEXT  
SHEET

10210

Levels

OD Highest: \_\_\_\_\_

OD Lowest: \_\_\_\_\_

OD Others: \_\_\_\_\_

Other Information

\_\_\_\_\_

Site Book References

\_\_\_\_\_

Photo (film and photo number)

Digital: 104-0943

Black and White:

Colour:

Checked interpretation:

Basic Interpretation:

Basic Process:

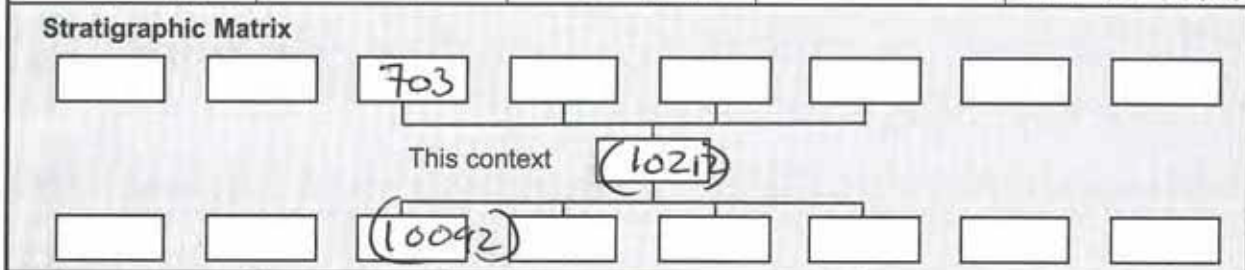
# CONTEXT RECORDING SHEET

SITE CODE: <b>AELDIS</b>	Location: <b>Cyna</b> <b>7</b>	Grid Ref:	Type: <b>Fill</b>	Context No. <b>10212</b>
-----------------------------	-----------------------------------	-----------	----------------------	-----------------------------

<b>DEPOSIT:</b> 1. Colour: <b>1. Mid to light reddish brown</b> 2. Composition/Particle size: <b>2. Silty clay 60% clay</b> 3. Compaction: <b>3. Firm to compact</b> 4. Inclusions: <b>4. Frequent <del>to</del> sub angular + sub rounded stones ranging from 75mm x 25mm → grit.</b> 5. Horizon clarity: <b>5. Moderate</b> 6. Contamination risk: <b>6. low</b> 7. Methods and conditions: 8. Other comments: <b>7. hand, overcast</b>	<b>CUT:</b> 1. Shape in plan 2. Corners 3. Sides 4. Base 5. Orientation 6. Other comments Draw profile overleaf
---	--

In building 2 Slot [10058]

Plan No: <b>G.P.S</b>	Section No: <b>182</b>	Lgth: <b>0.72m</b>	Width: <b>0.36m</b>	Thickness/Depth: <b>0.24m</b>
-----------------------	------------------------	--------------------	---------------------	-------------------------------



<b>Earlier</b>	Covered by: <b>(703)</b>	<b>Contemporary</b>	<b>Physical relationships</b>		<b>Later than</b>	Covers:
	Filled by:		Feature Label:	Fill of: <b>[10090]</b>		
	Cut by:		Includes:	Cuts:		
	Butted by:		Same as:	Butts:		

Interpretation and discussion:	Internal	External	Structural	Other
--------------------------------	----------	----------	------------	-------

**Upper fill of 3, no finds**

See in conjunction with [10090] (10091) (10092). As with (10092) this is effectively (10059) slumping back into the void left after the upper section of the post [10090] has been removed.

Provisional date: <b>Roman</b>	
--------------------------------	--

Registered Artefacts: <b>X</b>	Finds: <input type="text"/>
Environmental Samples: <b>X</b>	Specify anything not below
	<input checked="" type="checkbox"/> None <input type="checkbox"/> Pot <input type="checkbox"/> Bone <input type="checkbox"/> CBM <input type="checkbox"/> Flint <input type="checkbox"/> Metal <input type="checkbox"/> Glass <input type="checkbox"/> Wood

Completed by: <b>J.A</b>	Date:	Checked by:	Date:
--------------------------	-------	-------------	-------



Sketch of Profile/Plan

See [10058] + (10059)

Levels

OD Highest:

OD Lowest:

OD Others:

Other Information

Site Book References

Photo (film and photo number)

Digital: 104-0847 → 0848, 104-0845 → 0846

Black and White:

Colour: \_\_\_\_\_

Checked interpretation:

Basic Interpretation:

Basic Process:

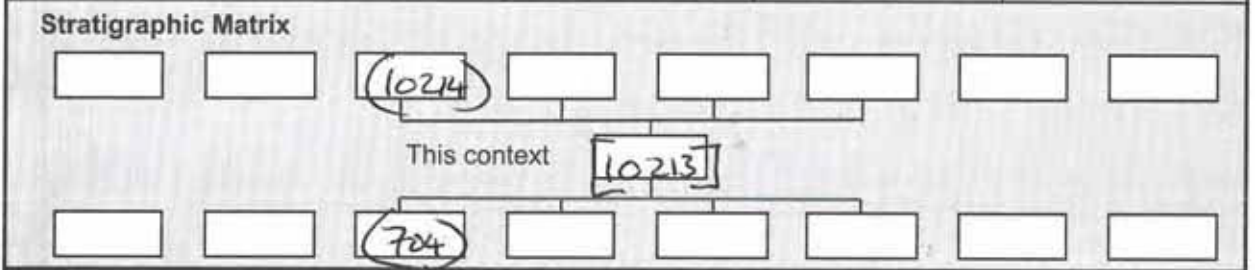
# CONTEXT RECORDING SHEET

SITE CODE: <b>AELD15</b>	Location: <i>area 7</i>	Grid Ref:	Type: <i>cut</i>
			Context No. <b>10213</b>

<b>DEPOSIT:</b> <del>1. Colour</del> <del>2. Composition/Particle size</del> <del>3. Compaction</del> <del>4. Inclusions</del> <del>5. Horizon clarity</del> <del>6. Contamination risk</del> <del>7. Methods and conditions</del> <del>8. Other comments</del>	<b>CUT:</b> 1. Shape in plan 2. Corners 3. Sides 4. Base 5. Orientation 6. Other comments <b>Draw profile overleaf</b>
---	---

*1. Oval*  
*2. —*  
*3. Steep - Straight 70°, Tapered*  
*4. Tapered to a point, point base flat*  
*5. — N/A oval post*  
*6. —*

Plan No: <i>G.P.S</i>	Section No: <i>220</i>	Lgth: <i>0.30M</i>	Width: <i>0.30M</i>	Thickness/ Depth: <i>0.30m</i>
--------------------------	---------------------------	-----------------------	------------------------	--------------------------------------



<b>Earlier</b>	Covered by:	<b>Contemporary</b>	<b>Physical relationships</b>	<b>Later than</b>	Covers:
	Filled by: <i>(10214)</i>		Feature Label:		Fill of:
	Cut by:		Includes:		Cuts: <i>(704)</i>
	Butted by:		Same as:		Butts:

<b>Interpretation and discussion:</b>	Internal	External	Structural	Other
---------------------------------------	----------	----------	------------	-------

*Stake hole to the NW of cremation pit [10195]. It is in close proximity and is possibly related.*

*The fill contains 1pc of burnt flint perhaps indicating a relationship to the cremation pits and to a contemporary date.*

Provisional date: *Prehistoric?*

Registered Artefacts:	Finds																
Environmental Samples:	Specify anything not below																
	<table style="width: 100%; border: none;"> <tr> <td>None</td><td>Pot</td><td>Bone</td><td>CBM</td><td>Flint</td><td>Metal</td><td>Glass</td><td>Wood</td> </tr> <tr> <td><input type="checkbox"/></td><td><input type="checkbox"/></td><td><input type="checkbox"/></td><td><input type="checkbox"/></td><td><input type="checkbox"/></td><td><input type="checkbox"/></td><td><input type="checkbox"/></td><td><input type="checkbox"/></td> </tr> </table>	None	Pot	Bone	CBM	Flint	Metal	Glass	Wood	<input type="checkbox"/>	<input type="checkbox"/>	<input type="checkbox"/>	<input type="checkbox"/>	<input type="checkbox"/>	<input type="checkbox"/>	<input type="checkbox"/>	<input type="checkbox"/>
None	Pot	Bone	CBM	Flint	Metal	Glass	Wood										
<input type="checkbox"/>	<input type="checkbox"/>	<input type="checkbox"/>	<input type="checkbox"/>	<input type="checkbox"/>	<input type="checkbox"/>	<input type="checkbox"/>	<input type="checkbox"/>										

Completed by: <i>J. A</i>	Date:	Checked by:	Date:
---------------------------	-------	-------------	-------



## Sketch of Profile/Plan

See (10214) for sketch section  
and plan

## Levels

OD Highest:

OD Lowest:

OD Others

## Other Information

## Site Book References

Photo (film and photo number)

Digital: 104 - 0953 → 0954

Black and White:

Colour:

Checked interpretation:

Basic Interpretation:

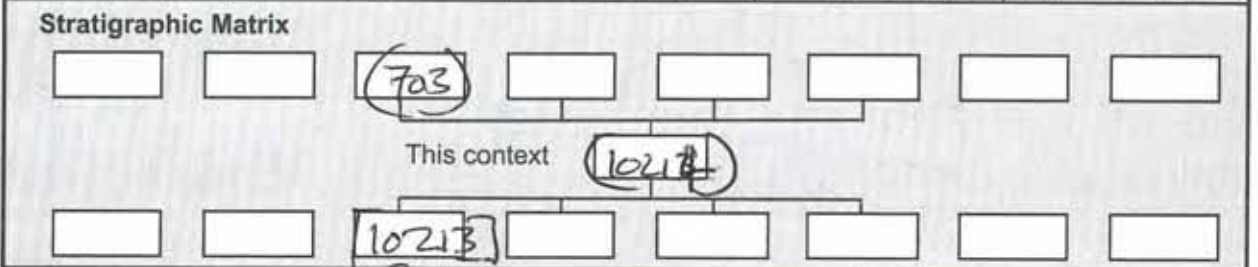
Basic Process:

# CONTEXT RECORDING SHEET

SITE CODE: <b>AERDIS</b>	Location: <b>area 7</b>	Grid Ref:	Type: <b>Fill</b>	Context No. <b>10214</b>
-----------------------------	-------------------------	-----------	----------------------	-----------------------------

<b>DEPOSIT:</b> 1. Colour: <b>1. Mid greyish brown</b> 2. Composition/Particle size: <b>2. Silty clay 65% clay</b> 3. Compaction: <b>3. loose - sticky</b> 4. Inclusions: <b>4. occasional charcoal flecks, occasional subrounded grit</b> 5. Horizon clarity: <b>stone ranging from 20mm x brown</b> 6. Contamination risk: <b>→ grit. 1pc burnt flint</b> 7. Methods and conditions: <b>5. Moderate to good</b> 8. Other comments: <b>6. Trace low</b> <b>7. Trace, raining</b>	<b>CUT:</b> 1. Shape in plan 2. Corners 3. Sides 4. Base 5. Orientation 6. Other comments Draw profile overleaf
--	--

Plan No: <b>G.P.S</b>	Section No: <b>220</b>	Lgth: <b>0.30m</b>	Width: <b>0.30m</b>	Thickness/ Depth: <b>0.30m</b>
--------------------------	---------------------------	-----------------------	------------------------	-----------------------------------



<b>Earlier</b>	Covered by: <b>(703)</b>	<b>Contemporary</b>	<b>Physical relationships</b>	<b>Later than</b>	Covers:
	Filled by:		Feature Label:		Fill of: <b>[10213]</b>
	Cut by:		Includes:		Cuts:
	Butted by:		Same as:		Butts:

**Interpretation and discussion:**

	Internal	External	Structural	Other
--	----------	----------	------------	-------

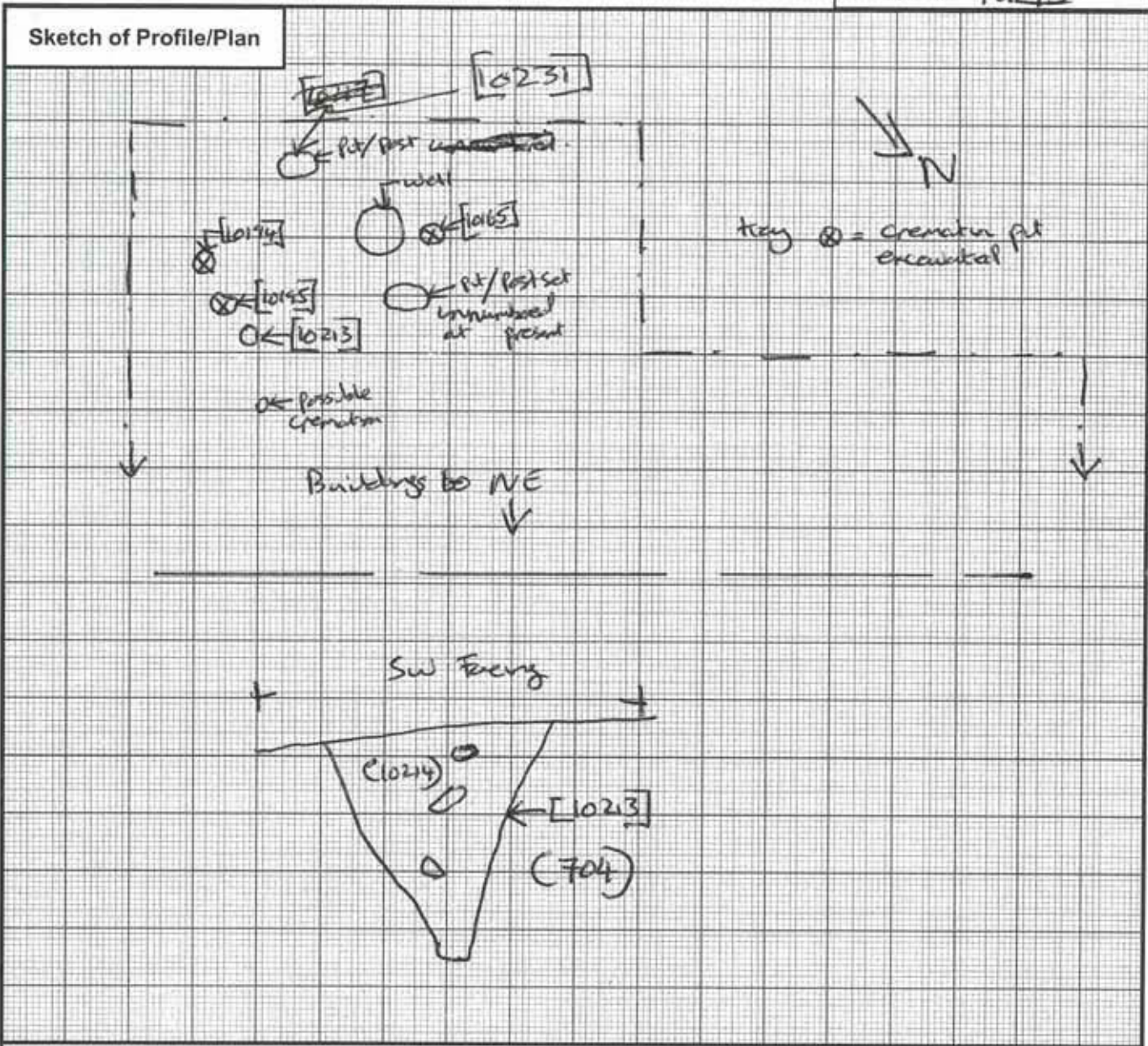
**Single fill, 1pc burnt flint**

**The fill is consistent with being the rotted out hole of stake. Stake has rotted in situ.**

Provisional date: **Prehistoric**

Registered Artefacts: <b>X</b>	Finds																
Environmental Samples: <b>X</b>	Specify anything not below																
	<table style="width: 100%; border: none;"> <tr> <td>None</td><td>Pot</td><td>Bone</td><td>CBM</td><td>Flint</td><td>Metal</td><td>Glass</td><td>Wood</td> </tr> <tr> <td><input type="checkbox"/></td><td><input type="checkbox"/></td><td><input type="checkbox"/></td><td><input type="checkbox"/></td><td><input checked="" type="checkbox"/></td><td><input type="checkbox"/></td><td><input type="checkbox"/></td><td><input type="checkbox"/></td> </tr> </table>	None	Pot	Bone	CBM	Flint	Metal	Glass	Wood	<input type="checkbox"/>	<input type="checkbox"/>	<input type="checkbox"/>	<input type="checkbox"/>	<input checked="" type="checkbox"/>	<input type="checkbox"/>	<input type="checkbox"/>	<input type="checkbox"/>
None	Pot	Bone	CBM	Flint	Metal	Glass	Wood										
<input type="checkbox"/>	<input type="checkbox"/>	<input type="checkbox"/>	<input type="checkbox"/>	<input checked="" type="checkbox"/>	<input type="checkbox"/>	<input type="checkbox"/>	<input type="checkbox"/>										
Completed by: <b>J.A</b>	Date: <b>19/11/15</b>	Checked by:	Date:														





Levels

OD Highest:	OD Lowest:	OD Others:
-------------	------------	------------

Other Information

Site Book References	Photo (film and photo number) Digital: 104-0953 → 0954 Black and White: Colour:
----------------------	--

Checked interpretation:	Basic Interpretation:	Basic Process:
-------------------------	-----------------------	----------------



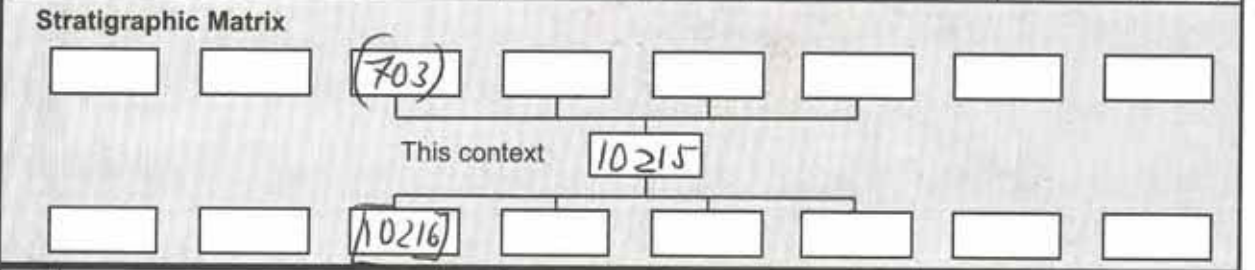
# CONTEXT RECORDING SHEET

SITE CODE: <b>AERDU</b>	Location:	Grid Ref:	Type: <b>Fill</b>	Context No. <b>(10215)</b>
----------------------------	-----------	-----------	----------------------	-------------------------------

<b>DEPOSIT:</b> 1. Colour <b>Light to medium Brown</b> 2. Composition/Particle size <b>2. Silty sandy clay</b> 3. Compaction <b>3. Compacted</b> 4. Inclusions 5. Horizon clarity <b>4. Very common stones + pebbles</b> 6. Contamination risk 7. Methods and conditions <b>5. Clear</b> 8. Other comments <b>6. Low</b>	<b>CUT:</b> 1. Shape in plan 2. Corners 3. Sides 4. Base 5. Orientation 6. Other comments Draw profile overleaf
--	--

**7. Matted, shored, wet condition**

Plan No: <b>GPS</b>	Section No: <b>221</b>	Lgth: <b>1m slot</b>	Width: <b>1.10m</b>	Thickness/Depth: <b>0.35m</b>
---------------------	------------------------	----------------------	---------------------	-------------------------------



<b>Earlier</b>	Covered by: <b>(703)</b>	<b>Contemporary</b>	<b>Physical relationships</b>	<b>Later than</b>	Covers:
	Filled by:		Feature Label:		Fill of: <b>[10216]</b>
	Cut by:		Includes:		Cuts:
	Butted by:		Same as:		Butts:

<b>Interpretation and discussion:</b>	Internal	External	Structural	Other
---------------------------------------	----------	----------	------------	-------

**This is the fill of a ditch slot [10216]. Did not include any finds. Ditch cuts post-holes associated with the building.**

Provisional date: **Later Roman**

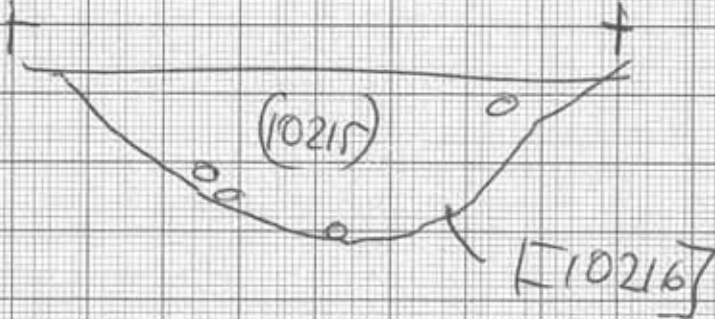
Registered Artefacts: <input checked="" type="checkbox"/>	Finds: <input checked="" type="checkbox"/> None <input type="checkbox"/> Pot <input type="checkbox"/> Bone <input type="checkbox"/> CBM <input type="checkbox"/> Flint <input type="checkbox"/> Metal <input type="checkbox"/> Glass <input type="checkbox"/> Wood
Environmental Samples: <input checked="" type="checkbox"/>	Specify anything not below: <input type="text"/>

Completed by: <b>A</b>	Date: <b>19/11/15</b>	Checked by:	Date:
------------------------	-----------------------	-------------	-------



Context No. 10215

Sketch of Profile/Plan



NW facing section of ditch

Levels

OD Highest:	OD Lowest:	OD Others
-------------	------------	-----------

Other Information

Site Book References

Photo (film and photo number)

Digital: 104-0965

Black and White:

Colour:

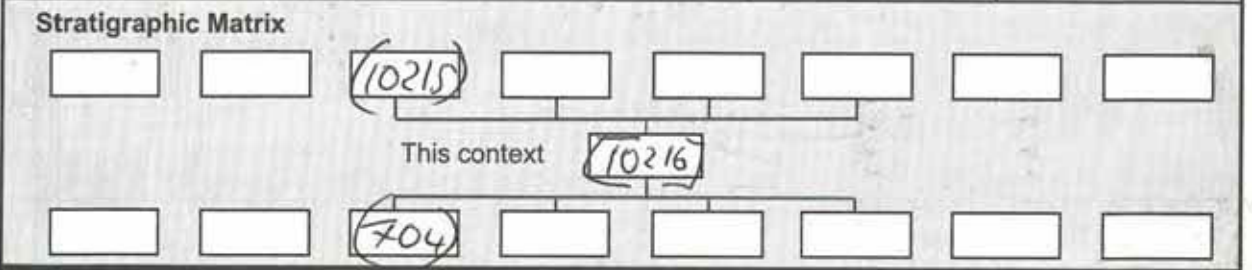
Checked interpretation:	Basic Interpretation:	Basic Process:
-------------------------	-----------------------	----------------

# CONTEXT RECORDING SHEET

SITE CODE: <b>ARD15</b>	Location:	Grid Ref:	Type: <b>Cut</b>	Context No. <b>(10216)</b>
----------------------------	-----------	-----------	---------------------	-------------------------------

<b>DEPOSIT:</b> 1. Colour 2. Composition/Particle size 3. Compaction 4. Inclusions 5. Horizon clarity 6. Contamination risk 7. Methods and conditions 8. Other comments	1. Linear ditch 2. Round 3. moderate sloping edges. 4. Flatish 5. NW-SE	<b>CUT:</b> 1. Shape in plan 2. Corners 3. Sides 4. Base 5. Orientation 6. Other comments Draw profile overleaf
---	---	--

Plan No: <b>GDS</b>	Section No: <b>221</b>	Lgth: <b>1m slot</b>	Width: <b>1.10m</b>	Thickness/Depth: <b>0.35m</b>
---------------------	------------------------	----------------------	---------------------	-------------------------------



<b>Earlier</b>	Covered by:	<b>Contemporary</b>	<b>Physical relationships</b>	<b>Later than</b>	Covers:
	Filled by: <b>(10215)</b>		Feature Label:		Fill of:
	Cut by:		Includes:		Cuts: <b>(704)</b>
	Butted by:		Same as:		Butts:

Interpretation and discussion:	Internal	External	Structural	Other
--------------------------------	----------	----------	------------	-------

This is the cut of a ditch running across site NW-SE, cutting the post holes which are associated with the buildings.

Provisional date: <b>Late Roman?</b>
--------------------------------------


Registered Artefacts:	Finds Specify anything not below																
Environmental Samples:	<table style="width: 100%; border-collapse: collapse;"> <tr> <td>None</td><td>Pot</td><td>Bone</td><td>CBM</td><td>Flint</td><td>Metal</td><td>Glass</td><td>Wood</td> </tr> <tr> <td><input type="checkbox"/></td><td><input type="checkbox"/></td><td><input type="checkbox"/></td><td><input type="checkbox"/></td><td><input type="checkbox"/></td><td><input type="checkbox"/></td><td><input type="checkbox"/></td><td><input type="checkbox"/></td> </tr> </table>	None	Pot	Bone	CBM	Flint	Metal	Glass	Wood	<input type="checkbox"/>	<input type="checkbox"/>	<input type="checkbox"/>	<input type="checkbox"/>	<input type="checkbox"/>	<input type="checkbox"/>	<input type="checkbox"/>	<input type="checkbox"/>
None	Pot	Bone	CBM	Flint	Metal	Glass	Wood										
<input type="checkbox"/>	<input type="checkbox"/>	<input type="checkbox"/>	<input type="checkbox"/>	<input type="checkbox"/>	<input type="checkbox"/>	<input type="checkbox"/>	<input type="checkbox"/>										

Completed by: <b>[Signature]</b>	Date: <b>19/11/15</b>	Checked by:	Date:
----------------------------------	-----------------------	-------------	-------



Context No. ~~1024~~ 10216

Sketch of Profile/Plan



Levels

OD Highest:	OD Lowest:	OD Others
-------------	------------	-----------

Other Information

Site Book References

Photo (film and photo number)

Digital: 104-0965

Black and White:

Colour:

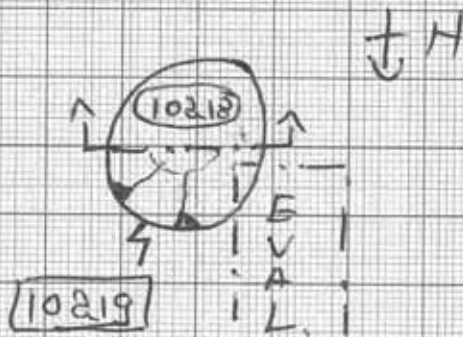
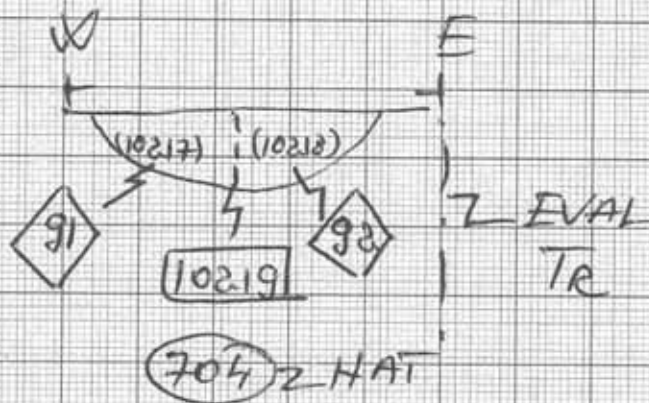
Checked interpretation:	Basic Interpretation:	Basic Process:
-------------------------	-----------------------	----------------

CONTEXT RECORDING SHEET

SITE CODE: <b>AEPD15</b>	Location: <b>AREA 7</b>	Grid Ref:	Type: <b>FILL</b>	Context No. <b>10217</b>						
DEPOSIT:		CUT:								
1. Colour	1. dark greyish brown			1. Shape in plan						
2. Composition/Particle size	2. sandy gravel			2. Corners						
3. Compaction	3. loose			3. Sides						
4. Inclusions	4. charcoal > 20%: ore remains			4. Base						
5. Horizon clarity	5. good			5. Orientation						
6. Contamination risk	6. moderate - truncated by modern			6. Other comments						
7. Methods and conditions	7. >10% towards surface of fill			Draw profile overleaf						
8. Other comments	8. NORTH HALF OF CREMATION 10219									
Plan No: <b>GRS</b>	Section No: <b>223</b>	Length: <b>0.2m</b>	Width:	Thickness/Depth: <b>0.1m</b>						
Stratigraphic Matrix										
[ ]	[ ]	[ ]	[ <b>10217</b> ]	[ <b>10218</b> ]						
This context <b>10217</b>										
[ ]	[ ]	[ ]	[ <b>10218</b> ]	[ ]						
Earlier	Covered by:	Contemporary	Physical relationships	Later than	Covers:					
	Filled by:		Feature Label:		Fill of: <b>10219</b>					
	Cut by: <b>MODERN</b>		Includes:		Cuts:					
	Butted by:		Same as: <b>10218</b>		Butts:					
Interpretation and discussion:										
			Internal <input checked="" type="checkbox"/>	External	Structural	Other				
N. half of truncated pit on S side of area 7. Same as (10218)										
Charcoal rich & small fragm. of cremated heat affected bone would suggest a truncated cremation										
Provisional date: <b>Prehist? / RB?</b>										
Registered Artefacts:			Finds							
Environmental Samples:			Specify anything not below							
[ <b>91</b> ]			None	Pot	Bone	CBM	Flint	Metal	Glass	Wood
			<input type="checkbox"/>	<input type="checkbox"/>	<input checked="" type="checkbox"/>	<input type="checkbox"/>	<input type="checkbox"/>	<input type="checkbox"/>	<input type="checkbox"/>	<input type="checkbox"/>
Completed by: <b>ML-]</b>			Date: <b>19/11/15</b>	Checked by:		Date:				



Sketch of Profile/Plan



SEE [10225] FOR LOCATION

Levels

OD Highest:

OD Lowest:

OD Others

Other Information

Site Book References

Photo (film and photo number)

Digital: 104-0955, 0956

Black and White:

Colour:

Checked interpretation:

Basic Interpretation:

Basic Process:

CONTEXT RECORDING SHEET

SITE CODE: <b>AFA15</b>	Location: <b>AREA 7</b>	Grid Ref:	Type: <b>FILL</b>	Context No. <b>10218</b>						
DEPOSIT:			CUT:							
1. Colour	1. dark greyish brown		1. Shape in plan	Draw profile overleaf						
2. Composition/Particle size	2. sandy silt/clay		2. Corners							
3. Compaction	3. loose		3. Sides							
4. Inclusions	4. charcoal > 20%; cremains		4. Base							
5. Horizon clarity	5. good		5. Orientation							
6. Contamination risk	6. moderate - modern truncation		6. Other comments							
7. Methods and conditions	7. T; wet									
8. Other comments	8. SOUTH HALF OF CREMATION [10219]									
Plan No: <b>GPS</b>	Section No: <b>223</b>	Length: <b>0.2m</b>	Width:	Thickness/Depth: <b>0.1m</b>						
Stratigraphic Matrix										
[ ]	[ ]	[ ]	[ ]	[ ]						
This context <b>10218</b>										
[ ]	[ ]	[ ]	[ ]	[ ]						
[ ]	[ ]	[ ]	[ ]	[ ]						
Earlier	Covered by: <b>703</b>	Contemporary	Physical relationships	Later than	Covers:					
	Filled by:		Feature Label:		Fill of: <b>10219</b>					
	Cut by: <b>MODERN</b>		Includes:		Cuts:					
	Butted by:		Same as: <b>10217</b>		Butts:					
Interpretation and discussion:			Internal <input checked="" type="checkbox"/>	External	Structural	Other				
SAME AS <b>(10217)</b>										
SOUTH HALF OF CREMATION PIT										
Provisional date: <b>Prehist?/RB?</b>										
Registered Artefacts:			Finds							
Environmental Samples: <b>92</b>			Specify anything not below							
			None	Pot	Bone	CBM	Flint	Metal	Glass	Wood
			<input type="checkbox"/>	<input type="checkbox"/>	<input checked="" type="checkbox"/>	<input type="checkbox"/>	<input type="checkbox"/>	<input type="checkbox"/>	<input type="checkbox"/>	<input type="checkbox"/>
Completed by: <b>MLJ</b>	Date: <b>19/11/15</b>	Checked by:	Date:							



Context No. 10218

Sketch of Profile/Plan

SEE (10217)  
FOR SECTION &  
PLAN

(10225)  
FOR LOCATION

Levels

OD Highest:

OD Lowest:

OD Others

Other Information

Site Book References

Photo (film and photo number)

Digital: 104-0955 ; 0956

Black and White:

Colour:

Checked interpretation:

Basic Interpretation:

Basic Process:

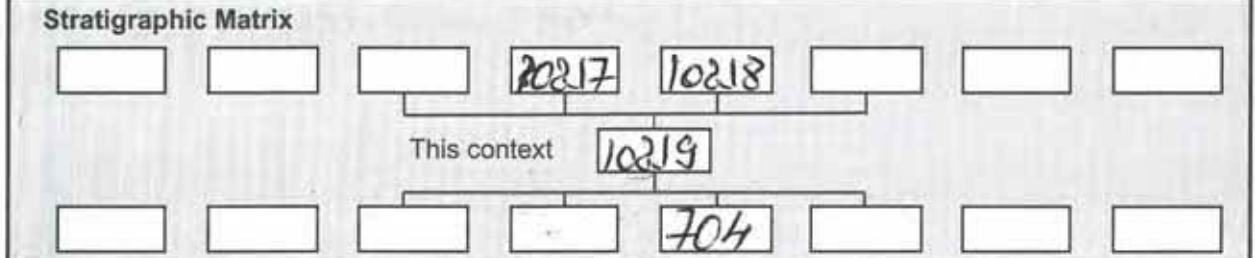


CONTEXT RECORDING SHEET

SITE CODE: <b>AREA 15</b>	Location: <b>AREA 7</b>	Grid Ref:	Type: <b>CUT</b>
			Context No. <b>10219</b>

<b>DEPOSIT:</b> 1. Colour: <b>1. circular</b> 2. Composition/Particle size: <b>3. moderate</b> 3. Compaction: 4. Inclusions: <b>4. rounded, concave</b> 5. Horizon clarity: 6. Contamination risk: <b>6. TRUNCATED BY MOISEN</b> 7. Methods and conditions: 8. Other comments: <b>TOP &amp; E SIDE</b>	<b>CUT:</b> 1. Shape in plan 2. Corners 3. Sides 4. Base 5. Orientation 6. Other comments Draw profile overleaf
--	--

Plan No: <b>GPS</b>	Section No: <b>223</b>	Length: <b>0.2m</b>	Width:	Thickness/Depth: <b>0.1m</b>
---------------------	------------------------	---------------------	--------	------------------------------



<b>Earlier</b>	Covered by:	<b>Contemporary</b>	<b>Physical relationships</b>	<b>Later than</b>	Covers:
	Filled by: <b>10217; 10218</b>		Feature Label:		Fill of:
	Cut by: <b>MOISEN</b>		Includes:		Cuts: <b>704</b>
	Butted by:		Same as:		Butts:

<b>Interpretation and discussion:</b>	Internal	External	Structural <input checked="" type="checkbox"/>	Other
<p style="font-size: 1.2em;">Cut of circular feature on S side of area 7. Cracked rich fill &amp; remains suggest an unurned cremation. Prob associated with adjacent cremations &amp; pits surrounding complex</p>				
Provisional date: <b>Pre-Roman? / RB?</b>				

Registered Artefacts:	Finds: <input type="checkbox"/> None <input type="checkbox"/> Pot <input type="checkbox"/> Bone <input type="checkbox"/> CBM <input type="checkbox"/> Flint <input type="checkbox"/> Metal <input type="checkbox"/> Glass <input type="checkbox"/> Wood
Environmental Samples:	Specify anything not below: <input type="text"/>

Completed by: <b>MLJ</b>	Date: <b>19/11/15</b>	Checked by:	Date:
--------------------------	-----------------------	-------------	-------



Context No. 10219

Sketch of Profile/Plan

SEE (10217)

FOR PLAN &  
SECTION

10225

FOR LOCATION

Levels

OD Highest:

OD Lowest:

OD Others:

Other Information

Site Book References

Photo (film and photo number)

Digital: 104 - 0955; 0956

Black and White:

Colour:

Checked interpretation:

Basic Interpretation:

Basic Process:

# CONTEXT RECORDING SHEET

SITE CODE: <b>AREA 15</b>	Location: <b>AREA 7</b>	Grid Ref:	Type: <b>FILL</b>	Context No. <b>10220</b>						
DEPOSIT:			CUT:							
1. Colour	1. mid greyish brown			1. Shape in plan						
2. Composition/Particle size	2. sandy gravel			2. Corners						
3. Compaction	3. loose			3. Sides						
4. Inclusions				4. Base						
5. Horizon clarity	4. small rounded gravel < 50 <sup>u</sup>			5. Orientation						
6. Contamination risk				6. Other comments						
7. Methods and conditions	unsorted			Draw profile overleaf						
8. Other comments	5. poor with adjacent contexts									
	6. moderate									
	7. M&T; wet									
Plan No: <b>GPS</b>	Section No: <b>224</b>	Length: <b>0.9m</b>	Width: <b>0.4m</b>	Thickness/Depth: <b>0.1m</b>						
<b>Stratigraphic Matrix</b>										
[ ]	[ ]	[ ]	<b>703</b>	[ ]						
This context			<b>10220</b>							
[ ]	[ ]	[ ]	<b>10221</b>	[ ]						
<b>Earlier</b>	Covered by:	<b>Contemporary</b>		<b>Physical relationships</b>	Covers:					
	Filled by:				Feature Label:	Covers:				
	Cut by:				Includes:	Fill of:				
	Butted by:				Same as:	Cuts:				
					Butts:					
<b>Interpretation and discussion:</b>										
		Internal	External	Structural	Other					
Fill of oval elongated feature on S side of area. Prob. unintentional back of roller cut for pit <b>10223</b> . Sterile										
Provisional date: <b>Undated / Prehist? / RB?</b>										
Registered Artefacts:			Finds							
Environmental Samples:			Specify anything not below							
			None	Pot	Bone	CBM	Flint	Metal	Glass	Wood
			<input checked="" type="checkbox"/>	<input type="checkbox"/>	<input type="checkbox"/>	<input type="checkbox"/>	<input type="checkbox"/>	<input type="checkbox"/>	<input type="checkbox"/>	<input type="checkbox"/>
Completed by:	<b>MLG</b>	Date:	<b>19/11/15</b>	Checked by:	Date:					



Context No. 10221

Sketch of Profile/Plan

SEE 10222 FOR SECTION  
10223 FOR PLAN  
10225 FOR LOCATION

Levels

OD Highest:

OD Lowest:

OD Others

Other Information

Site Book References

Photo (film and photo number)

Digital: 104-0963; 0964

Black and White:

Colour:

Checked interpretation:

Basic Interpretation:

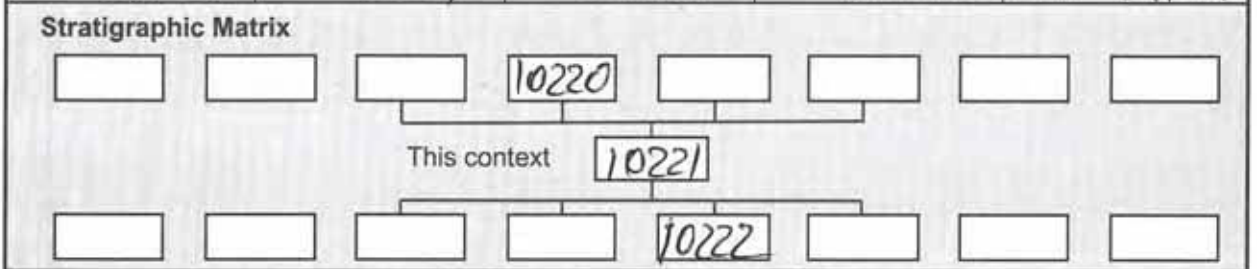
Basic Process:

# CONTEXT RECORDING SHEET

SITE CODE: <i>APP15</i>	Location: <i>AREA 7</i>	Grid Ref:	Type: <i>CUT</i>	Context No. <i>10221</i>
----------------------------	----------------------------	-----------	---------------------	-----------------------------

<b>DEPOSIT:</b> 1. Colour: <i>1. oval / elongated</i> 2. Composition/Particle size: <i>2. rounded</i> 3. Compaction: <i>3. gentle, rounded base to base</i> 4. Inclusions: <i>4. concave</i> 5. Horizon clarity: <i>5. E → W</i> 6. Contamination risk: 7. Methods and conditions: 8. Other comments:	<b>CUT:</b> 1. Shape in plan 2. Corners 3. Sides 4. Base 5. Orientation 6. Other comments Draw profile overleaf
---	--

Plan No: <i>GPS</i>	Section No: <i>224</i>	Lgth: <i>0.9m</i>	Width: <i>0.4m</i>	Thickness/Depth: <i>0.1m</i>
------------------------	---------------------------	----------------------	-----------------------	---------------------------------



<b>Earlier</b>	Covered by:	<b>Contemporary</b>	<b>Physical relationships</b>	<b>Later than</b>	Covers:
	Filled by: <i>10220</i>		Feature Label:		Fill of:
	Cut by:		Includes:		Cuts: <i>10222 10223</i> ?
	Butted by:		Same as:		Butts:

**Interpretation and discussion:**

Internal    External    Structural    Other

*Cut of elongated feature on S side of area 7. Prob 'rollie' cut / disassembled cut for part in context 10223 / Unclear relationship*

Provisional date: *Undated / Pre-Roman? / RB?*

Registered Artefacts:	Finds Specify anything not below
Environmental Samples:	None <input checked="" type="checkbox"/> Pot <input type="checkbox"/> Bone <input type="checkbox"/> CBM <input type="checkbox"/> Flint <input type="checkbox"/> Metal <input type="checkbox"/> Glass <input type="checkbox"/> Wood <input type="checkbox"/>

Completed by: <i>MLJ</i>	Date: <i>19/10/15</i>	Checked by:	Date:
--------------------------	-----------------------	-------------	-------



Context No. 10221

Sketch of Profile/Plan

SEE (10222)  
FOR SECTION  
(10223)  
FOR PLAN  
(10225)  
FOR LOCATION

Levels

OD Highest:

OD Lowest:

OD Others

Other Information

Site Book References

Photo (film and photo number)

Digital: 104-0963; 104-0964

Black and White:

Colour:

Checked interpretation:

Basic Interpretation:

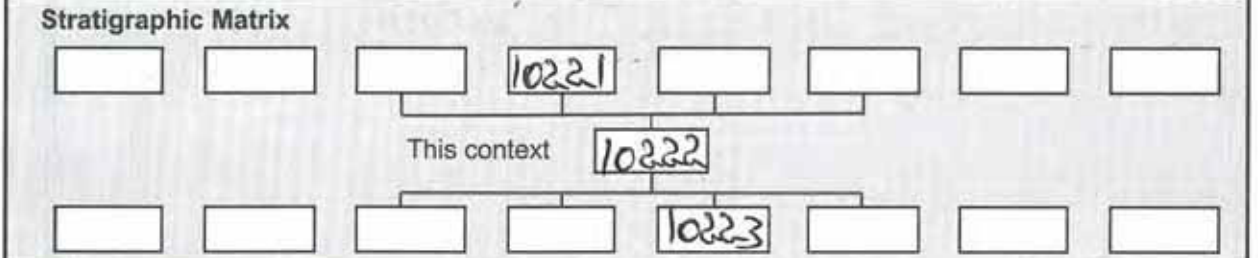
Basic Process:

CONTEXT RECORDING SHEET

SITE CODE: <b>AEPD15</b>	Location: <b>Area 7</b>	Grid Ref:	Type: <b>FILL</b>	Context No. <b>10222</b>
-----------------------------	----------------------------	-----------	----------------------	-----------------------------

<b>DEPOSIT:</b>		<b>CUT:</b>
1. Colour	<b>1. mid greyish brown</b>	1. Shape in plan
2. Composition/Particle size	<b>2. sandy gravel</b>	2. Corners
3. Compaction	<b>3. loose</b>	3. Sides
4. Inclusions		4. Base
5. Horizon clarity		5. Orientation
6. Contamination risk	<b>4. med stone 250% rounded</b>	6. Other comments
7. Methods and conditions	<b>concentrated in middle of fill</b>	Draw profile overleaf
8. Other comments	<b>5. moderate with natural</b>	
	<b>6. moderate</b>	
	<b>7. MBT; wet</b>	

Plan No: <b>GPS</b>	Section No: <b>224</b>	Length: <b>0.6m</b>	Width:	Thickness/Depth: <b>0.3m</b>
------------------------	---------------------------	------------------------	--------	---------------------------------



<b>Earlier</b>	Covered by: <b>10220; 703</b>	<b>Contemporary</b>	<b>Physical relationships</b>	<b>Later than</b>	Covers:
	Filled by:		Feature Label:		Fill of: <b>10223</b>
	Cut by: <b>10221</b>		Includes:		Cuts:
	Butted by:		Same as:		Butts:

<b>Interpretation and discussion:</b>	Internal <input checked="" type="checkbox"/>	External	Structural	Other
---------------------------------------	--	----------	------------	-------

*Fill of circular feature on S side of area 7.  
Prob. domestic fill - redeposited material after removal of post / post packing collapsed in.*

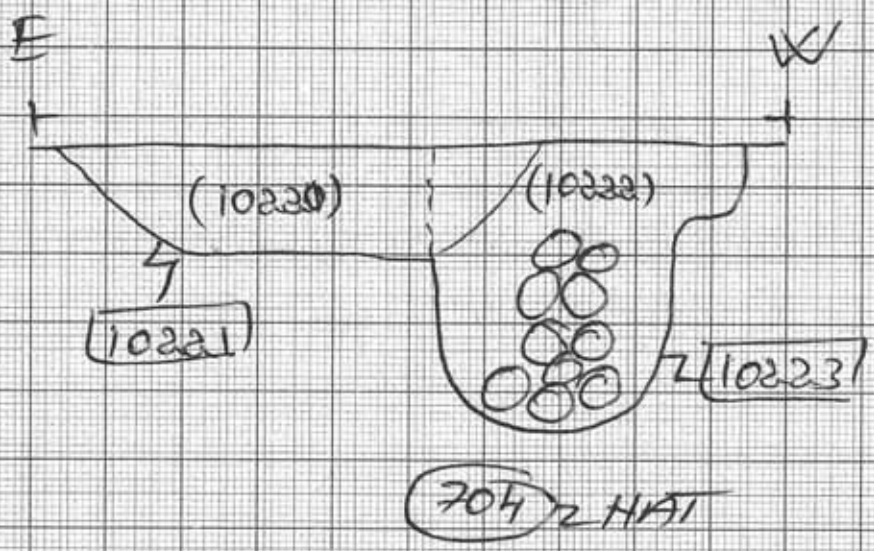
Provisional date: *Pre-Roman? / RB?*

<b>Registered Artefacts:</b>	<b>Finds</b>
	Specify anything not below
<b>Environmental Samples:</b>	<input checked="" type="checkbox"/> None <input type="checkbox"/> Pot <input type="checkbox"/> Bone <input type="checkbox"/> CBM <input type="checkbox"/> Flint <input type="checkbox"/> Metal <input type="checkbox"/> Glass <input type="checkbox"/> Wood

Completed by: <i>MLJ</i>	Date: <i>19/10/15</i>	Checked by:	Date:
--------------------------	-----------------------	-------------	-------



Sketch of Profile/Plan



SEE [10223]  
 FOR PLAN  
 [10225]  
 FOR LOCATION

Levels

OD Highest:	OD Lowest:	OD Others:
-------------	------------	------------

Other Information

Site Book References	Photo (film and photo number) Digital: 104-0963 ; 104-0964 Black and White: Colour:
----------------------	--

Checked interpretation:	Basic Interpretation:	Basic Process:
-------------------------	-----------------------	----------------

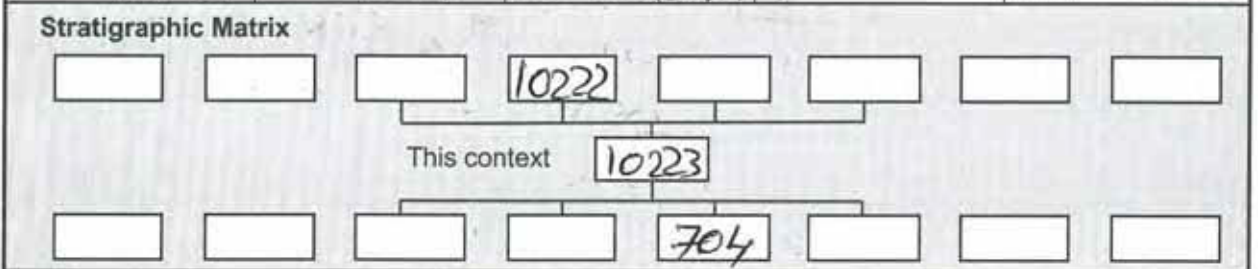


# CONTEXT RECORDING SHEET

SITE CODE: <b>APCD15</b>	Location: <b>AREA 7</b>	Grid Ref:	Type: <b>CUT</b>	Context No. <b>10223</b>
-----------------------------	----------------------------	-----------	---------------------	-----------------------------

<b>DEPOSIT:</b> 1. Colour 2. Composition/Particle size 3. Compaction 4. Inclusions 5. Horizon clarity 6. Contamination risk 7. Methods and conditions 8. Other comments	<b>CUT:</b> 1. Shape in plan 2. Corners 3. Sides 4. Base 5. Orientation 6. Other comments Draw profile overleaf
<b>1. circular</b> <b>3. abrupt on E side</b> <b>stepped on W side, rounded</b> <b>365 to base</b> <b>4. flat</b>	

Plan No: <b>GPS</b>	Section No: <b>224</b>	Lgth: <b>0.6m</b>	Width:	Thickness/Depth: <b>0.3m</b>
------------------------	---------------------------	----------------------	--------	---------------------------------



<b>Earlier</b>	Covered by:	<b>Contemporary</b>	<b>Physical relationships</b>	<b>Later than</b>	Covers:
	Filled by: <b>10222</b>		Feature Label:		Fill of:
	Cut by: <b>10221</b>		Includes:		Cuts: <b>704</b>
	Butted by:		Same as:		Butts:

Interpretation and discussion:	Internal	External	Structural <input checked="" type="checkbox"/>	Other
--------------------------------	----------	----------	--	-------

*Cut of circular feat. on S side of area 7. Poss large post hole / storage pit? associated with ad pits, post holes & excavations - part of a funerary complex?*

Provisional date: *Prehist? / PB? - Undated*

Registered Artefacts:	Finds
Environmental Samples:	Specify anything not below
	<input checked="" type="checkbox"/> None <input type="checkbox"/> Pot <input type="checkbox"/> Bone <input type="checkbox"/> CBM <input type="checkbox"/> Flint <input type="checkbox"/> Metal <input type="checkbox"/> Glass <input type="checkbox"/> Wood

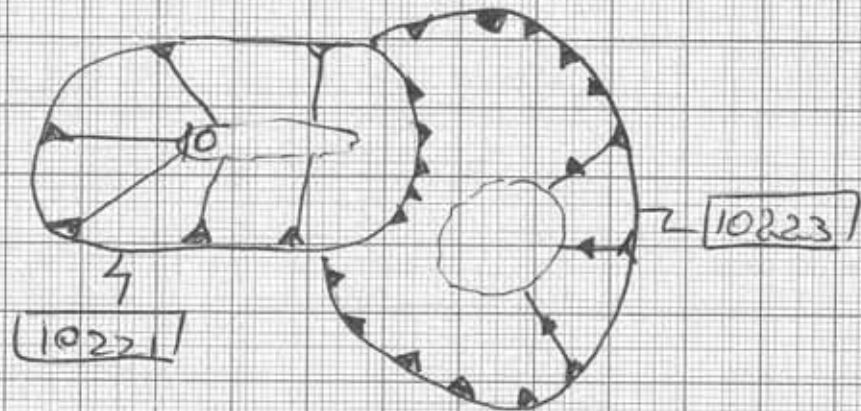
Completed by: <b>ML-j</b>	Date: <b>19/11/15</b>	Checked by:	Date:
---------------------------	-----------------------	-------------	-------



Context No. 10223

Sketch of Profile/Plan

↑ H



SEE (10222) FOR SECTION  
10225 FOR LOCATION

Levels

OD Highest:

OD Lowest:

OD Others

Other Information

Site Book References

Photo (film and photo number)

Digital: 104-0963 ; 104-0964

Black and White:


Colour:

Checked interpretation:

Basic Interpretation:

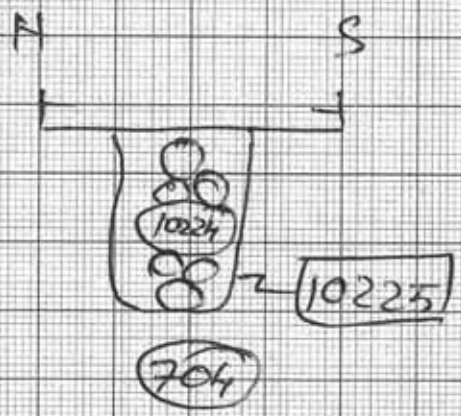
Basic Process:

# CONTEXT RECORDING SHEET

SITE CODE: <b>AERS 15</b>	Location: <b>AREA 7</b>	Grid Ref:	Type: <b>FILL</b>	Context No. <b>10224</b>		
DEPOSIT:			CUT:			
1. Colour	<b>1. mid greyish brown</b>		1. Shape in plan	Draw profile overleaf 		
2. Composition/Particle size	<b>2. sandy gravel</b>		2. Corners			
3. Compaction	<b>3. loose</b>		3. Sides			
4. Inclusions	<b>4. small rounded pebbles</b>		4. Base			
5. Horizon clarity	<b>5. moderate with nat.</b>		5. Orientation			
6. Contamination risk	<b>6. moderate</b>		6. Other comments			
7. Methods and conditions	<b>7. T; wet</b>					
8. Other comments	<b>&lt; 0.1m, concentrated towards the middle of fill</b>					
Plan No:	Section No:	Length:	Width:	Thickness/Depth:		
<b>GPS</b>	<b>ONLY PROFILE</b>	<b>0.2m</b>		<b>0.2m</b>		
<b>Stratigraphic Matrix</b>						
[ ]	[ ]	[ ]	<b>703</b>	[ ]		
This context		<b>10224</b>				
[ ]	[ ]	[ ]	<b>10225</b>	[ ]		
<b>Earlier</b>	Covered by:	<b>Contemporary</b>	<b>Physical relationships</b>		<b>Later than</b>	
	Filled by:		Feature Label:	Covers:		
	Cut by:		Includes:	Fill of:		
	Butted by:		Same as:	Cuts:		
					Butts:	
<b>Interpretation and discussion:</b>			<input checked="" type="checkbox"/> Internal	<input type="checkbox"/> External	<input type="checkbox"/> Structural	<input type="checkbox"/> Other
Fill of circular feature on the S side of area 7. Prob. disuse fill of stakehole - redeposited material after removal of stake						
Provisional date:			<b>Rebait? / RB?</b>			
Registered Artefacts:			Finds Specify anything not below			
Environmental Samples:			<input checked="" type="checkbox"/> None	<input type="checkbox"/> Pot	<input type="checkbox"/> Bone	<input type="checkbox"/> CBM
			<input type="checkbox"/> Flint	<input type="checkbox"/> Metal	<input type="checkbox"/> Glass	<input type="checkbox"/> Wood
Completed by:	Date:	Checked by:	Date:			
<b>ML-7</b>	<b>13/11/15</b>					



Sketch of Profile/Plan



SEE [10225]  
 FOR ~~DETAILS~~ <sup>PLAN</sup>  
 LOCATION

Levels

OD Highest:	OD Lowest:	OD Others:
-------------	------------	------------

Other Information

Site Book References

Photo (film and photo number)

Digital: 104-0969

Black and White:

~~Colour:~~

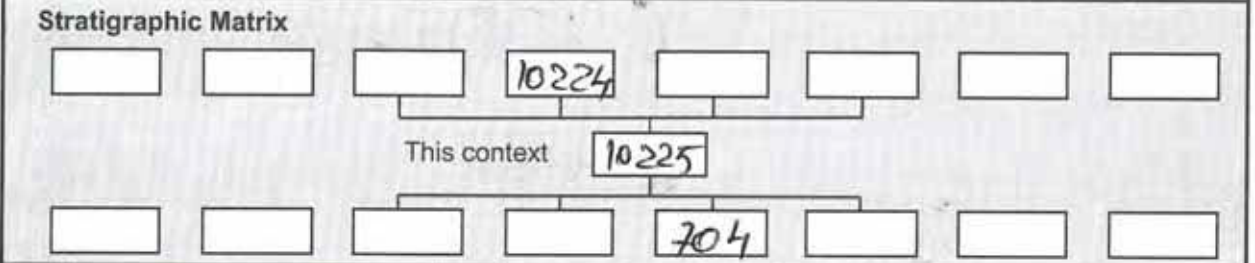
Checked interpretation:	Basic Interpretation:	Basic Process:
-------------------------	-----------------------	----------------

# CONTEXT RECORDING SHEET

SITE CODE: <b>AREA 15</b>	Location: <b>AREA 7</b>	Grid Ref:	Type: <b>CUT</b>	Context No. <b>10225</b>
------------------------------	----------------------------	-----------	---------------------	-----------------------------

<b>DEPOSIT:</b> 1. Colour: <b>1 circular</b> 2. Composition/Particle size: <b>3. abrupt, vertical</b> 3. Compaction: <b>4. flat</b> 4. Inclusions: <b>5. vertical axis</b> 5. Horizon clarity: 6. Contamination risk: 7. Methods and conditions: 8. Other comments:	<b>CUT:</b> 1. Shape in plan 2. Corners 3. Sides 4. Base 5. Orientation 6. Other comments Draw profile overleaf
---	--

Plan No: <b>GPS</b>	Section No: <b>PROFILE 225</b>	Length: <b>0.2m</b>	Width:	Thickness/Depth: <b>0.2m</b>
------------------------	-----------------------------------	------------------------	--------	---------------------------------



<b>Earlier</b>	Covered by:	<b>Contemporary</b>	<b>Physical relationships</b>	<b>Later than</b>	Covers:
	Filled by: <b>10224</b>		Feature Label:		Fill of:
	Cut by: <b>MODERN?</b>		Includes:		Cuts: <b>704</b>
	Butted by:		Same as:		Butts:

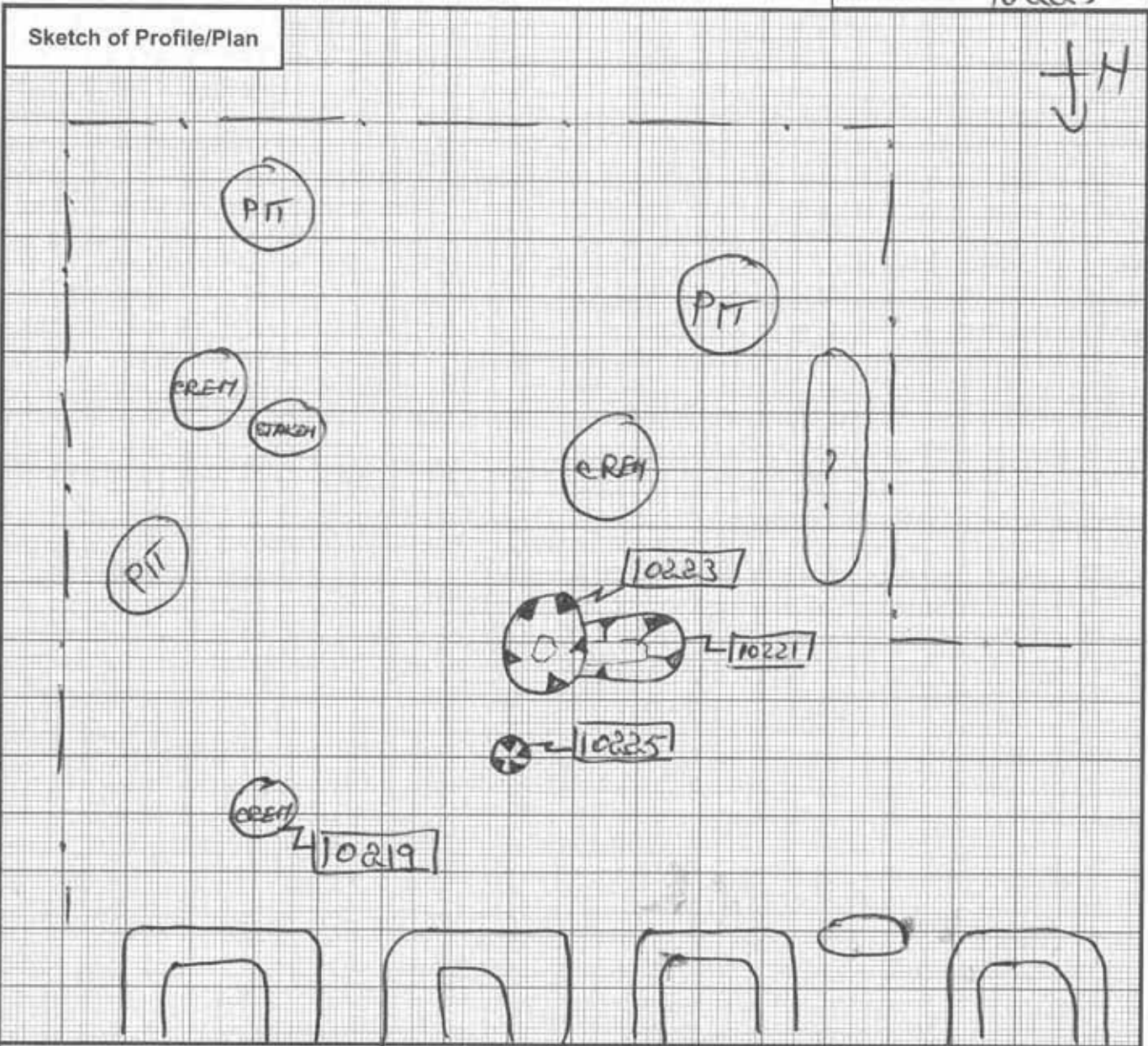
<b>Interpretation and discussion:</b>	Internal	External	Structural <input checked="" type="checkbox"/>	Other
<p><b>Cut of circular feature on the S of area 7. Part of a Ketle (truncated by modern?) associated with adjacent features (Pits &amp; Cremations).</b></p>				

Provisional date: **Pre-Roman?/RB?**

Registered Artefacts:	<b>Finds</b> Specify anything not below: <input type="text"/> None <input checked="" type="checkbox"/> Pot <input type="checkbox"/> Bone <input type="checkbox"/> CBM <input type="checkbox"/> Flint <input type="checkbox"/> Metal <input type="checkbox"/> Glass <input type="checkbox"/> Wood <input type="checkbox"/>
Environmental Samples:	

Completed by: <b>ML-J</b>	Date: <b>19/11/15</b>	Checked by:	Date:
---------------------------	-----------------------	-------------	-------





Levels SEE (10224) For SECTION

OD Highest:	OD Lowest:	OD Others:
-------------	------------	------------

Other Information

<p>Site Book References</p>	<p>Photo (film and photo number)</p> <p>Digital: 104-0969</p> <p>Black and White:</p> <p>Colour:</p>
-----------------------------	--

Checked interpretation:	Basic Interpretation:	Basic Process:
-------------------------	-----------------------	----------------

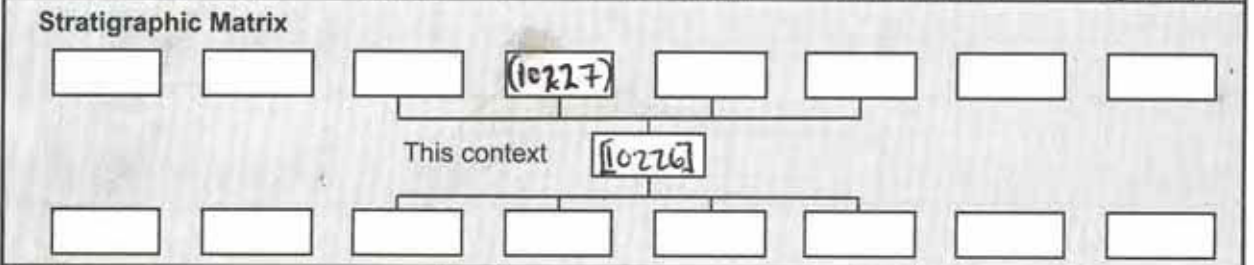
# CONTEXT RECORDING SHEET

SITE CODE: <b>AERD 15</b>	Location: <b>AREA 7</b>	Grid Ref:	Type: <b>CUT</b>	Context No. <b>[10226]</b>
------------------------------	----------------------------	-----------	---------------------	-------------------------------

<b>DEPOSIT:</b> 1. Colour 2. Composition/Particle size 3. Compaction 4. Inclusions 5. Horizon clarity 6. Contamination risk 7. Methods and conditions 8. Other comments	<b>CUT:</b> 1. Shape in plan 2. Corners 3. Sides 4. Base 5. Orientation 6. Other comments Draw profile overleaf
<b>1. RECTANGULAR</b> <b>2. ROUNDED</b> <b>3. N/A</b> <b>4. ROUNDED, FLAT</b> <b>5. NORTH WEST - SOUTH EAST</b> <b>6. CUT [10226] EXCAVATED TO DETERMINE</b>	

**EXTENT OF FEATURE**

Plan No: <b>GDS</b>	Section No: <b>226</b>	Lgth: <b>0.50m</b>	Width: <b>2.66m</b>	Thickness/Depth: <b>0.21m</b>
------------------------	---------------------------	-----------------------	------------------------	----------------------------------



<b>Earlier</b>	Covered by: <b>(703)</b>	<b>Contemporary</b>	<b>Physical relationships</b>		<b>Later than</b>	Covers:
	Filled by: <b>(10227), (10228), (10229), (10230)</b>		Feature Label:	Fill of:		
	Cut by:		Includes:	Cuts:		
	Butted by:		Same as: <b>[734], [781], [836]</b>	Butts:		

<b>Interpretation and discussion:</b>	Internal	External	Structural	Other
---------------------------------------	----------	----------	------------	-------

**CUT OF PIT [10226] EXCAVATED TO DETERMINE EXTENT OF OVERALL FEATURE.**

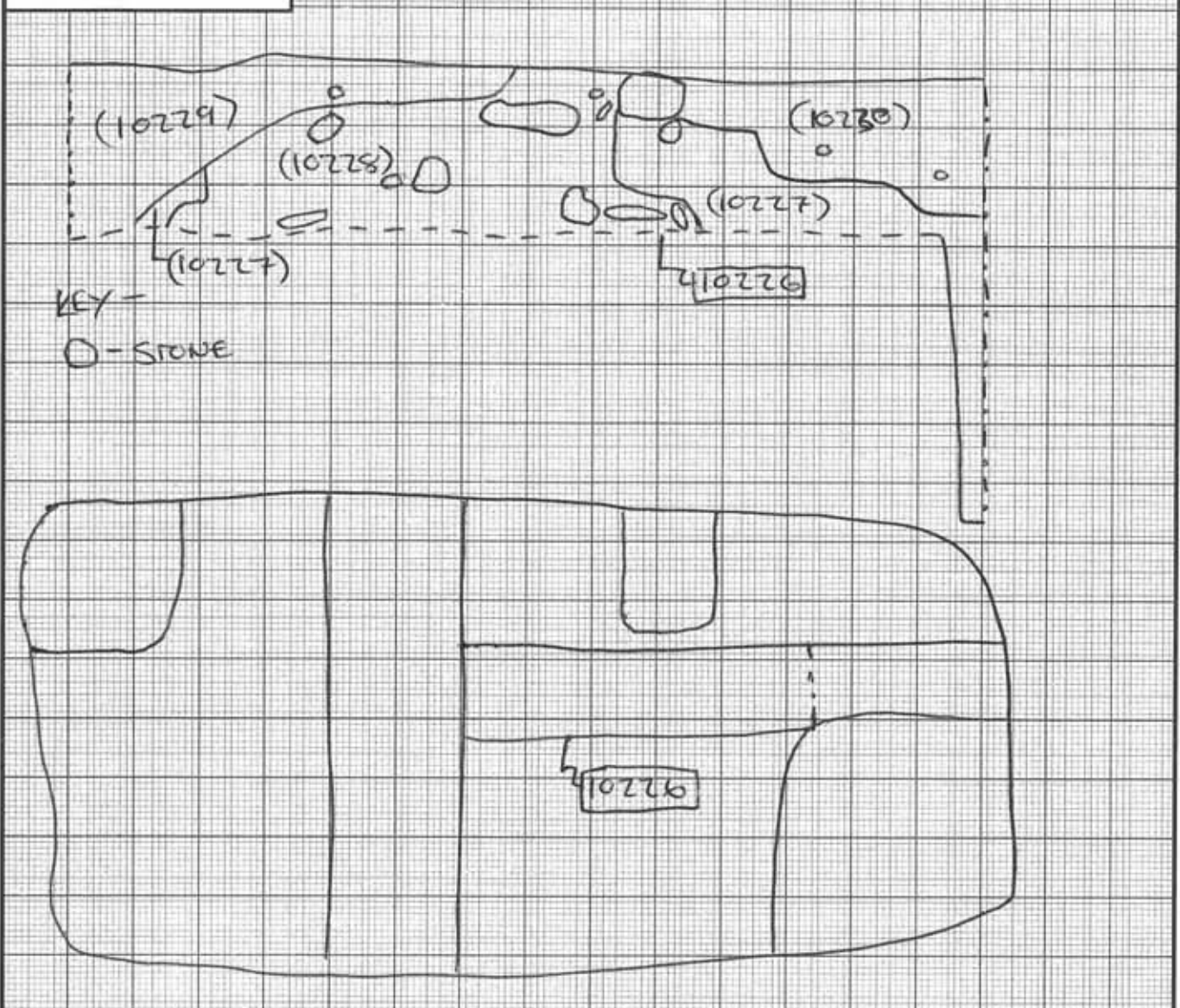
Provisional date: **ROMAN**

Registered Artefacts: <b>—</b>	Finds
Environmental Samples: <b>—</b>	Specify anything not below
	<input checked="" type="checkbox"/> None <input type="checkbox"/> Pot <input type="checkbox"/> Bone <input type="checkbox"/> CBM <input type="checkbox"/> Flint <input type="checkbox"/> Metal <input type="checkbox"/> Glass <input type="checkbox"/> Wood

Completed by: <b>VP</b>	Date: <b>20/11/15</b>	Checked by:	Date:
-------------------------	-----------------------	-------------	-------



Sketch of Profile/Plan



Levels

OD Highest:

OD Lowest:

OD Others

Other Information



Site Book References



Photo (film and photo number)

Digital: 104-0978

Black and White:

Colour:

Checked interpretation:

Basic Interpretation:

Basic Process:



# CONTEXT RECORDING SHEET

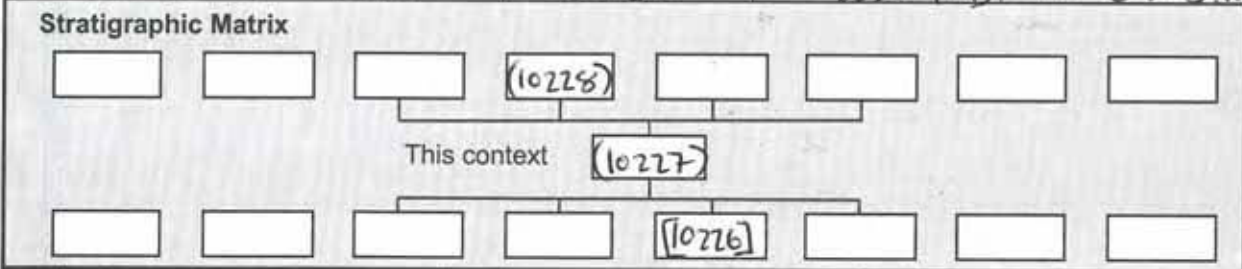
SITE CODE: <b>AERD 15</b>	Location: <b>AREA 7</b>	Grid Ref:	Type: <b>FILL</b>	Context No. <b>(10227)</b>
------------------------------	----------------------------	-----------	----------------------	-------------------------------

<b>DEPOSIT:</b>	<b>CUT:</b>
1. Colour <b>1. LIGHT REDDISH ORANGE</b>	1. Shape in plan <input checked="" type="checkbox"/>
2. Composition/Particle size <b>2. MEDIUM SAND</b>	2. Corners <input checked="" type="checkbox"/>
3. Compaction	3. Sides <input checked="" type="checkbox"/>
4. Inclusions <b>3. house</b>	4. Base <input checked="" type="checkbox"/>
5. Horizon clarity <b>4. 1 1/2 3mm STONE, SUB-ROUNDED, POORLY SORTED</b>	5. Orientation <input checked="" type="checkbox"/>
6. Contamination risk	6. Other comments <input checked="" type="checkbox"/>
7. Methods and conditions <b>5. GOOD</b>	<b>Draw profile overleaf</b> <input checked="" type="checkbox"/>
8. Other comments <b>6. how</b>	

**7. SHOVEL & TROWEL**

**8. FILL (10227) SEEN IN SECTION OF OTHER EXCAVATED SLOTS IN SAME FEATURE**

Plan No: <b>GPS</b>	Section No: <b>226</b>	Lgth: <b>0.50</b>	Width: <b>226 1.43</b>	Thickness/Depth: <b>0.15m</b>
------------------------	---------------------------	----------------------	---------------------------	----------------------------------



<b>Earlier</b>	Covered by: <b>(10230), (10229)</b>	<b>Contemporary</b>	<b>Physical relationships</b>	<b>Later than</b>	Covers:
	Filled by:		Feature Label:		Fill of: <b>[10226]</b>
	Cut by:		Includes:		Cuts:
	Butted by:		Same as:		Butts: <b>(10228)</b>

<b>Interpretation and discussion:</b>	Internal	External	Structural	Other
---------------------------------------	----------	----------	------------	-------

**FILL (10227) SAME FILL IN SECTIONS OF OTHER EXCAVATED SLOTS IN SAME FEATURE. NO FINDS, NO ENVIRONMENTAL SAMPLE.**

Provisional date: **ROMAN**

Registered Artefacts: <b>—</b>	Finds Specify anything not below																
Environmental Samples: <b>—</b>	<table style="width:100%; border: none;"> <tr> <td>None</td><td>Pot</td><td>Bone</td><td>CBM</td><td>Flint</td><td>Metal</td><td>Glass</td><td>Wood</td> </tr> <tr> <td><input type="checkbox"/></td><td><input type="checkbox"/></td><td><input type="checkbox"/></td><td><input type="checkbox"/></td><td><input type="checkbox"/></td><td><input type="checkbox"/></td><td><input type="checkbox"/></td><td><input type="checkbox"/></td> </tr> </table>	None	Pot	Bone	CBM	Flint	Metal	Glass	Wood	<input type="checkbox"/>	<input type="checkbox"/>	<input type="checkbox"/>	<input type="checkbox"/>	<input type="checkbox"/>	<input type="checkbox"/>	<input type="checkbox"/>	<input type="checkbox"/>
None	Pot	Bone	CBM	Flint	Metal	Glass	Wood										
<input type="checkbox"/>	<input type="checkbox"/>	<input type="checkbox"/>	<input type="checkbox"/>	<input type="checkbox"/>	<input type="checkbox"/>	<input type="checkbox"/>	<input type="checkbox"/>										

Completed by: <b>√D</b>	Date: <b>20/11/15</b>	Checked by:	Date:
-------------------------	-----------------------	-------------	-------



Context No. (10227)

Sketch of Profile/Plan

SEE  
CONTEXT  
SHEET  
10226

Levels

OD Highest: \_\_\_\_\_

OD Lowest: \_\_\_\_\_

OD Others: \_\_\_\_\_

Other Information

\_\_\_\_\_

Site Book References

\_\_\_\_\_

Photo (film and photo number)

Digital: 104-0978

Black and White: \_\_\_\_\_

Colour: \_\_\_\_\_

Checked interpretation:

Basic Interpretation:

Basic Process:

# CONTEXT RECORDING SHEET

<b>SITE CODE:</b> <b>AERD 15</b>	<b>Location:</b> <b>AREA 7</b>	<b>Grid Ref:</b>	<b>Type:</b> <b>FILL</b>	<b>Context No.</b> <b>(10228)</b>
-------------------------------------	-----------------------------------	------------------	-----------------------------	--------------------------------------

<b>DEPOSIT:</b>		<b>CUT:</b>
1. Colour	1. LIGHT ORANGE BROWN	1. Shape in plan
2. Composition/Particle size	2. COARSE SAND	2. Corners
3. Compaction		3. Sides
4. Inclusions	3. LOOSE	4. Base
5. Horizon clarity	4. 50% 2cm - 12cm STONE/GRAVEL, SUB- ROUNDED, DEEPLY SORTED	5. Orientation
6. Contamination risk		6. Other comments
7. Methods and conditions		Draw profile overleaf
8. Other comments	5. GOOD	

6. Low

7. SHOVEL & TROWEL

8. FILL (10228) SEPERATES BOTH AREAS OF FILL (10227)

Plan No: <b>GPS</b>	Section No: <b>226</b>	Lgth: <b>0.50m</b>	Width: <b>1.10m</b>
		Thickness/ Depth: <b>0.21m</b>	

**Stratigraphic Matrix**

(10229)

(10230)

This context

(10228)

(10227)

<b>Earlier</b>	Covered by: <b>(10229), (10227), (703)</b>	<b>Contemporary</b>	<b>Physical relationships</b>	<b>Later than</b>	Covers:
	Filled by:		Feature Label:		Fill of: <b>(10226)</b>
	Cut by:		Includes:		Cuts:
	Butted by:		Same as:		Butts: <b>(10230)</b>

<b>Interpretation and discussion:</b>	<input type="checkbox"/> Internal	<input type="checkbox"/> External	<input type="checkbox"/> Structural	<input type="checkbox"/> Other
FILL (10228) SEPERATES TWO BANDS OF FILL (10227). POSSIBLE FILL OF SEPERATE FEATURE USED TO BACKFILL PIT.				
Provisional date: <b>ROMAN</b>				

<b>Registered Artefacts:</b>	Finds: <input type="text"/>
<b>Environmental Samples:</b>	Specify anything not below
None <input checked="" type="checkbox"/> Pot <input type="checkbox"/> Bone <input type="checkbox"/> CBM <input type="checkbox"/> Flint <input type="checkbox"/> Metal <input type="checkbox"/> Glass <input type="checkbox"/> Wood <input type="checkbox"/>	

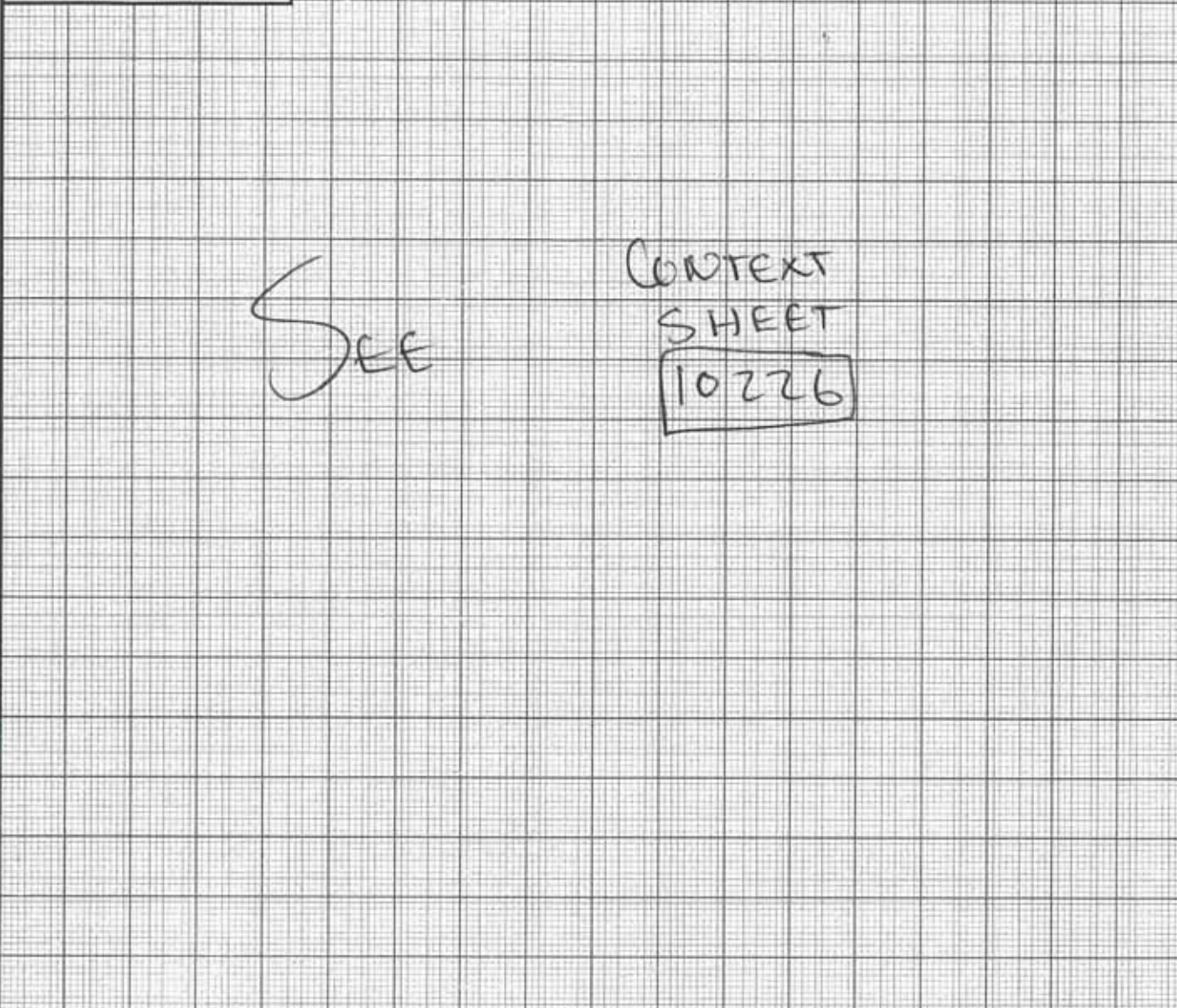
  

Completed by: <b>VP</b>	Date: <b>20/11/15</b>	Checked by:	Date:
-------------------------	-----------------------	-------------	-------






Context No. (10228)

Sketch of Profile/Plan



Levels

OD Highest: 	OD Lowest: 	OD Others: 
---	--	--

Other Information



Site Book References



Photo (film and photo number)

Digital: 104-0978  
Black and White:  
Colour:

Checked interpretation:	Basic Interpretation:	Basic Process:
-------------------------	-----------------------	----------------

# CONTEXT RECORDING SHEET

SITE CODE: <b>AERD 15</b>	Location: <b>AREA 7</b>	Grid Ref:	Type: <b>FILL</b>	Context No. <b>(10229)</b>
------------------------------	----------------------------	-----------	----------------------	-------------------------------

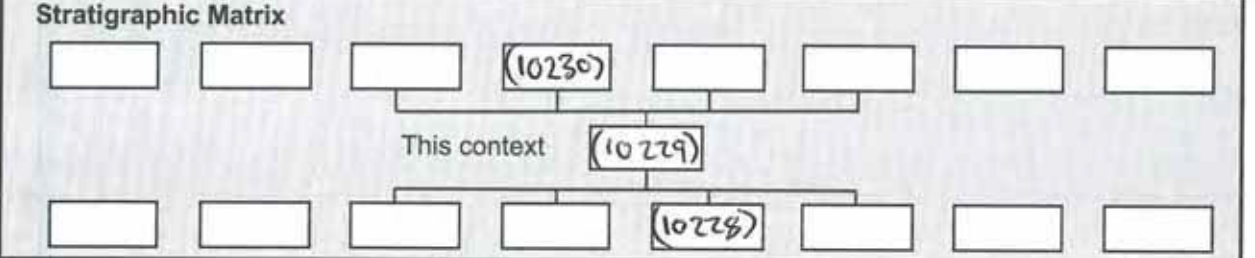
<b>DEPOSIT:</b>	<b>CUT:</b>
1. Colour: <b>1. LIGHT GREYISH BROWN</b>	1. Shape in plan <input checked="" type="checkbox"/>
2. Composition/Particle size: <b>2. COARSE SAND</b>	2. Corners <input checked="" type="checkbox"/>
3. Compaction:	3. Sides <input checked="" type="checkbox"/>
4. Inclusions: <b>3. LOOSE</b>	4. Base <input checked="" type="checkbox"/>
5. Horizon clarity: <b>4. 5% 3cm STONE, SUB-ROUNDED,</b>	5. Orientation <input checked="" type="checkbox"/>
6. Contamination risk: <b>POORLY SORTED</b>	6. Other comments <input checked="" type="checkbox"/>
7. Methods and conditions:	<b>Draw profile overleaf</b>
8. Other comments: <b>5. GOOD</b>	

**6. LOW**

**7. SHOVEL & TROWEL**

**8. FILL (10229) SIMILAR TO FILL (10230). SOME CHARCOAL FLECKS IN FILL**

Plan No: <b>GPS</b>	Section No: <b>226</b>	Lgth: <b>0.50</b>	Width: <b>0.92m</b>	Thickness/ Depth: <b>0.21m</b>
------------------------	---------------------------	----------------------	------------------------	--------------------------------------



<b>Earlier</b>	Covered by: <b>(703)</b>	<b>Contemporary</b>	<b>Physical relationships</b>	<b>Later than</b>	Covers: <b>(10227), (10228)</b>
	Filled by:		Feature Label:		Fill of: <b>(10226)</b>
	Cut by:		Includes:		Cuts:
	Butted by:		Same as:		Butts:

<b>Interpretation and discussion:</b>	Internal	External	Structural	Other
---------------------------------------	----------	----------	------------	-------

**FILL (10229) SIMILAR TO FILL (10230), HOWEVER LESS CHARCOAL FLECKS IN THIS FILL.**

Provisional date: **ROMAN**

Registered Artefacts: <b>—</b>	<b>Finds</b> Specify anything not below <input type="checkbox"/> None <input type="checkbox"/> Pot <input checked="" type="checkbox"/> Bone <input type="checkbox"/> CBM <input type="checkbox"/> Flint <input type="checkbox"/> Metal <input checked="" type="checkbox"/> Glass <input type="checkbox"/> Wood <input type="checkbox"/>
Environmental Samples: <b>—</b>	

Completed by: <b>VP</b>	Date: <b>20/11/15</b>	Checked by:	Date:
-------------------------	-----------------------	-------------	-------



Sketch of Profile/Plan

SEE CONTEXT SHEET 10226

Levels

OD Highest: \_\_\_\_\_

OD Lowest: \_\_\_\_\_

OD Others \_\_\_\_\_

Other Information

\_\_\_\_\_

Site Book References

\_\_\_\_\_

Photo (film and photo number)

Digital: 04-0978

Black and White: \_\_\_\_\_

Colour: \_\_\_\_\_

Checked interpretation:

Basic Interpretation:

Basic Process:

# CONTEXT RECORDING SHEET

SITE CODE: <b>AERD 15</b>	Location: <b>AREA 7</b>	Grid Ref:	Type: <b>FILL</b>	Context No. <b>(10230)</b>
------------------------------	----------------------------	-----------	----------------------	-------------------------------

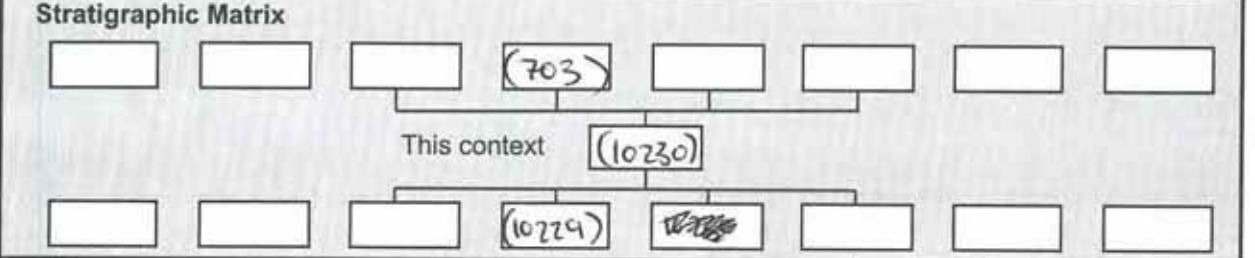
<b>DEPOSIT:</b> 1. Colour <u>1. LIGHT BLACKISH BROWN</u> 2. Composition/Particle size <u>2. MEDIUM SAND</u> 3. Compaction 4. Inclusions <u>3. Loose</u> 5. Horizon clarity 6. Contamination risk <u>4. 5% 4cm STONE, SUB-ROUNDED, POORLY SORTED, 10% 2cm CHARCOAL, SUB-ANGULAR, POORLY SORTED</u> 7. Methods and conditions <u>POORLY SORTED</u> 8. Other comments <u>5. Good</u>	<b>CUT:</b> 1. Shape in plan 2. Corners 3. Sides 4. Base 5. Orientation 6. Other comments Draw profile overleaf
---	--

6. Low

7. SHOVEL & TROWEL

8. FILL (10230) CONTAINED THE MOST CHARCOAL FROM FILLS OF CUT (10226)

Plan No: <b>GPS</b>	Section No: <b>226</b>	Lgth: <b>0.50m</b>	Width: <b>1.34m</b>	Thickness/Depth: <b>0.20m</b>
------------------------	---------------------------	-----------------------	------------------------	----------------------------------



<b>Earlier</b>	Covered by: <b>(703)</b>	<b>Contemporary</b>	<b>Physical relationships</b>	<b>Later than</b>	Covers: <b>(10227)</b>
	Filled by:		Feature Label:		Fill of: <b>(10226)</b>
	Cut by:		Includes:		Cuts:
	Butted by: <b>(10228)</b>		Same as:		Butts:

<b>Interpretation and discussion:</b>	Internal	External	Structural	Other
---------------------------------------	----------	----------	------------	-------

FILL (10230) CONTAINED MORE CHARCOAL THAN OTHER FILLS IN CUT (10226). MORE POTTERY FOUND IN THIS FILL THAN (10229)

Provisional date: <b>ROMAN</b>
--------------------------------

Registered Artefacts: _____	Finds Specify anything not below																
Environmental Samples: _____	<table style="width: 100%; border: none;"> <tr> <td style="border: none;">None</td> <td style="border: none;">Pot</td> <td style="border: none;">Bone</td> <td style="border: none;">CBM</td> <td style="border: none;">Flint</td> <td style="border: none;">Metal</td> <td style="border: none;">Glass</td> <td style="border: none;">Wood</td> </tr> <tr> <td style="border: none;"><input type="checkbox"/></td> <td style="border: none;"><input checked="" type="checkbox"/></td> <td style="border: none;"><input type="checkbox"/></td> <td style="border: none;"><input type="checkbox"/></td> <td style="border: none;"><input type="checkbox"/></td> <td style="border: none;"><input checked="" type="checkbox"/></td> <td style="border: none;"><input type="checkbox"/></td> <td style="border: none;"><input type="checkbox"/></td> </tr> </table>	None	Pot	Bone	CBM	Flint	Metal	Glass	Wood	<input type="checkbox"/>	<input checked="" type="checkbox"/>	<input type="checkbox"/>	<input type="checkbox"/>	<input type="checkbox"/>	<input checked="" type="checkbox"/>	<input type="checkbox"/>	<input type="checkbox"/>
None	Pot	Bone	CBM	Flint	Metal	Glass	Wood										
<input type="checkbox"/>	<input checked="" type="checkbox"/>	<input type="checkbox"/>	<input type="checkbox"/>	<input type="checkbox"/>	<input checked="" type="checkbox"/>	<input type="checkbox"/>	<input type="checkbox"/>										

Completed by: <b>VP</b>	Date: <b>20/11/15</b>	Checked by:	Date:
-------------------------	-----------------------	-------------	-------



Context No. (10230)

Sketch of Profile/Plan

SEE

CONTEXT  
SHEET  
10226

Levels

OD Highest: \_\_\_\_\_

OD Lowest: \_\_\_\_\_

OD Others: \_\_\_\_\_

Other Information

\_\_\_\_\_

Site Book References

\_\_\_\_\_

Photo (film and photo number)

Digital: 104-0978

Black and White:

Colour:

Checked interpretation:

Basic Interpretation:

Basic Process:

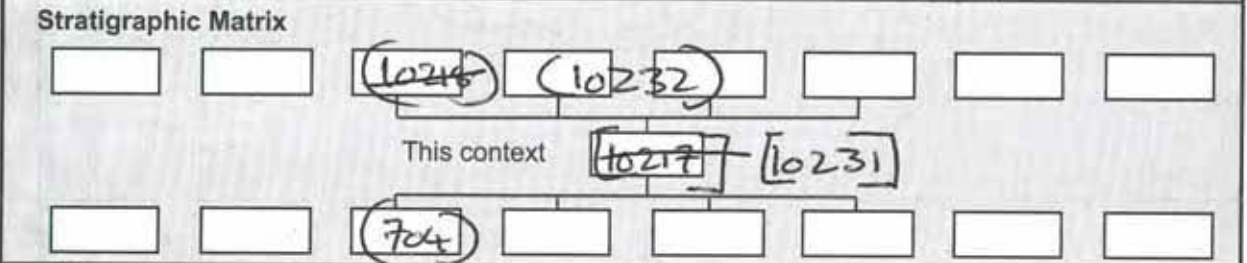


# CONTEXT RECORDING SHEET

SITE CODE: <b>AERDIS</b>	Location: <b>crea 7</b>	Grid Ref:	Type: <b>Cut</b>
			Context No. <b>10231</b> <del>10217</del>

<b>DEPOSIT:</b> 1. Colour 2. Composition/Particle size 3. Compaction 4. Inclusions 5. Horizon clarity 6. Contamination risk 7. Methods and conditions 8. Other comments	<b>CUT:</b> 1. Shape in plan 2. Corners 3. Sides 4. Base 5. Orientation 6. Other comments Draw profile overleaf
1. Longitudinal oval 2. 3. Stepped New Sule - gentle 33° then stepped moderately 45° to base. SE moderate 45° 4. Slightly concave and uneven. 5. <del>NE</del> Slo → NE	

Plan No: <b>G.P.S</b>	Section No: <b>222</b>	Lgth: <b>1m</b>	Width: <b>0.84m</b>
			Thickness/Depth: <b>0.15m</b>



<b>Earlier</b>	Covered by:	<b>Contemporary</b>	<b>Physical relationships</b>	<b>Later than</b>	Covers:
	Filled by: <input type="checkbox" value="10216"/> <input type="checkbox" value="10232"/>		Feature Label:		Fill of:
	Cut by:		Includes:		Cuts: <input type="checkbox" value="704"/>
	Butted by:		Same as:		Butts:

<b>Interpretation and discussion:</b>	Internal	External	Structural	Other
---------------------------------------	----------	----------	------------	-------

Possible pit or large post hole in the SW end of the site. It is more likely to be a pit based on its overall profile and shape.

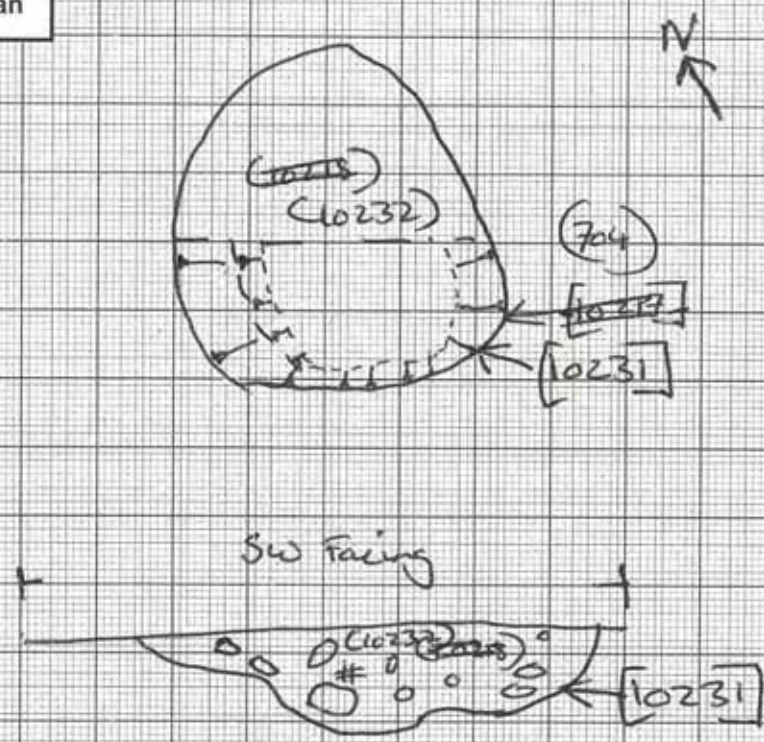
Provisional date:	<b>Unknown - Roman? Prehistoric?</b>
-------------------	--------------------------------------

Registered Artefacts:	Finds <input type="checkbox"/> Specify anything not below <input type="checkbox"/> None Pot Bone CBM Flint Metal Glass Wood <input type="checkbox"/> <input type="checkbox"/> <input type="checkbox"/> <input type="checkbox"/> <input type="checkbox"/> <input type="checkbox"/> <input type="checkbox"/> <input type="checkbox"/>
Environmental Samples:	

Completed by: <b>J.A</b>	Date: <b>19/11/15</b>	Checked by:	Date:
--------------------------	-----------------------	-------------	-------



Sketch of Profile/Plan



See also (10214) for location.

Levels

OD Highest:	OD Lowest:	OD Others:
-------------	------------	------------

Other Information

Site Book References

Photo (film and photo number)  
 Digital: 104-0966 → 0967  
 Black and White:  
 Colour:

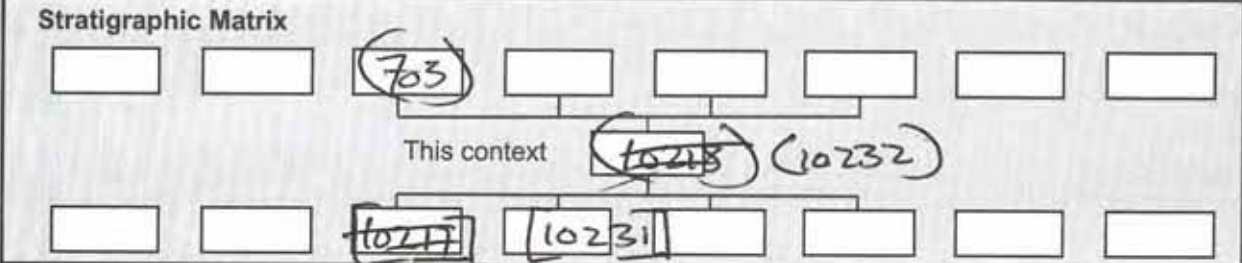
Checked interpretation:	Basic Interpretation:	Basic Process:
-------------------------	-----------------------	----------------

# CONTEXT RECORDING SHEET

SITE CODE: <b>AERD 15</b>	Location: <b>area 7</b>	Grid Ref:	Type: <b>Fill</b>	Context No. <b>10232</b> <b>10218</b>
------------------------------	----------------------------	-----------	----------------------	--

<b>DEPOSIT:</b> 1. Colour: <b>1. Mid brown</b> 2. Composition/Particle size: <b>2. Silty clay 65% clay</b> 3. Compaction: <b>3. Firm</b> 4. Inclusions: <b>4. Frequent Sub angular Sub rounded 100mm x 75mm → grit. rare charcoal</b> 5. Horizon clarity: <b>5. Moderate</b> 6. Contamination risk: <b>6. low</b> 7. Methods and conditions: <b>7. Multitack + bawel, raining</b> 8. Other comments:	<b>CUT:</b> <del>1. Shape in plan</del> <del>2. Corners</del> <del>3. Sides</del> <del>4. Base</del> <del>Orientation</del> <del>6. Other comments</del> Draw profile overleaf
--	---

Plan No: <b>G-P.S</b>	Section No: <b>222</b>	Lgth: <b>1m</b>	Width: <b>0.84m</b>	Thickness/Depth: <b>0.15m</b>
-----------------------	------------------------	-----------------	---------------------	-------------------------------



<b>Earlier</b>	Covered by: <b>(703)</b>	<b>Contemporary</b>	<b>Physical relationships</b>		<b>Later than</b>	Covers:
	Filled by:		Feature Label:	Fill of: <b>[10217]</b> <b>[10231]</b>		
	Cut by:		Includes:	Cuts:		
	Butted by:		Same as:	Butts:		

**Interpretation and discussion:**

	Internal	External	Structural	Other
--	----------	----------	------------	-------

**Single fill, no finds.**

**Difficult to determine the nature of the fill. The inserted nature of the fill suggests that it is a backfill deposit.**

**Backfill deposit**

Provisional date: **Roman? Prehistoric?**

Registered Artefacts: **X**

Environmental Samples: **X**

Findings: None  Pot  Bone  CBM  Flint  Metal  Glass  Wood

Completed by: **J.A** Date: **12/11/15** Checked by: Date:



10232

Context No. 10126

Sketch of Profile/Plan

See [10232]  
[10231]

Levels

OD Highest:                      OD Lowest:                      OD Others:

Other Information

Site Book References

Photo (film and photo number)

Digital: 104-0966-0967

~~Black and White:~~

~~Colour:~~

Checked interpretation:

Basic Interpretation:

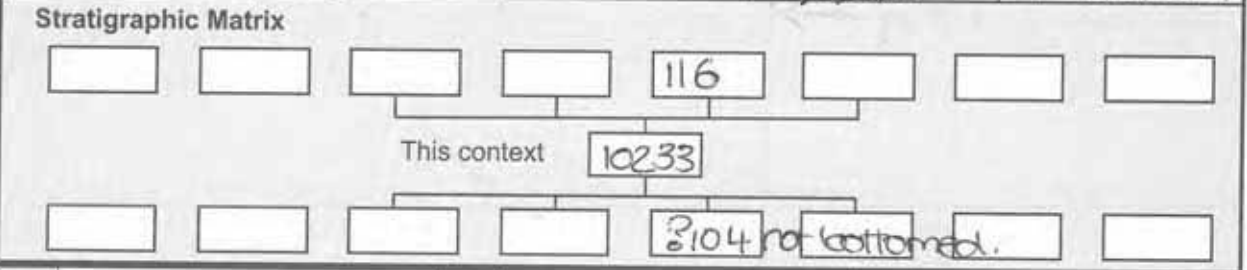
Basic Process:

# CONTEXT RECORDING SHEET

SITE CODE: <b>AERDIS</b>	Location: <b>Area 7</b>	Grid Ref:	Type: <b>fill</b>	Context No. <b>FD 10233</b>
-----------------------------	----------------------------	-----------	----------------------	--------------------------------

<b>DEPOSIT:</b> 1. Colour: <b>① light yellowish brown</b> 2. Composition/Particle size: <b>② silty sand</b> 3. Compaction: <b>③ soft</b> 4. Inclusions: <b>④ frequent subrounded pebbles ranging from 75mm x 20mm -&gt; D grit. Rare charcoal flecks.</b> 5. Horizon clarity: <b>⑤ moderate -&gt; good</b> 6. Contamination risk: <b>⑥ low</b> 7. Methods and conditions: <b>⑦ machine excavated</b> 8. Other comments: <b>⑧ rope - feature not bottomed</b>	<b>CUT:</b> 1. Shape in plan 2. Corners 3. Sides 4. Base 5. Orientation 6. Other comments Draw profile overleaf
--	--

Plan No: <b>GPS</b>	Section No: <b>1.5</b>	Lgth:	Width: <b>0.94m</b> <del>1.2m</del>	Thickness: <b>&gt; 0.55m</b> Depth: <b>3.20m</b>
---------------------	------------------------	-------	--	---



<b>Earlier</b>	Covered by: <b>116</b>	<b>Contemporary</b>	<b>Physical relationships</b>	<b>Later than</b>	Covers:
	Filled by:		Feature Label: <b>well.</b>		Fill of: <b>115</b>
	Cut by:		Includes:		Cuts:
	Butted by:		Same as:		Butts:

**Interpretation and discussion:**

	Internal	External	Structural	Other
--	----------	----------	------------	-------

machine excavated in T1. Lowest fill exposed, the well was not bottomed. The well [115] was machine excavated to a total depth of 3m 20. It showed the upper deposit (116) was a stone backfill. This deposit (10233) is a sedimentary fill. Slightly different in colour than (116) and contained less stone.

**Sedimentary fill**

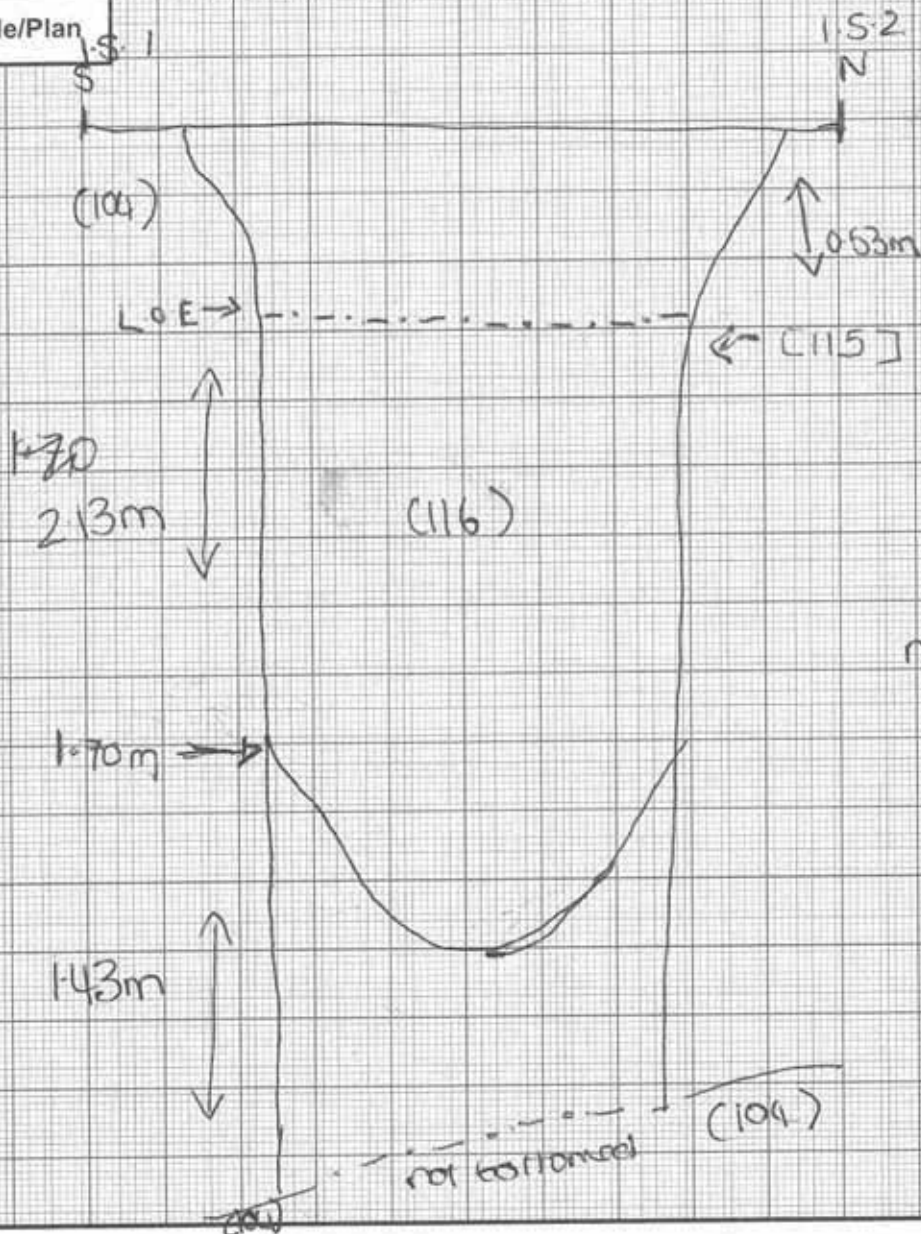
Provisional date: **Roman.**

Registered Artefacts: <input checked="" type="checkbox"/>	Finds: <input type="text"/>
Environmental Samples: <input checked="" type="checkbox"/>	Specify anything not below
	None <input checked="" type="checkbox"/> Pot <input type="checkbox"/> Bone <input type="checkbox"/> CBM <input type="checkbox"/> Flint <input type="checkbox"/> Metal <input type="checkbox"/> Glass <input type="checkbox"/> Wood <input type="checkbox"/>

Completed by: <b>KW</b>	Date: <b>19/01/15</b>	Checked by:	Date:
-------------------------	-----------------------	-------------	-------



## Sketch of Profile/Plan



## Levels

OD Highest: /

OD Lowest: /

OD Others: /

## Other Information

## Site Book References

Photo (film and photo number)

Digital: 106-1275-1283

Black and White: /

Colour: /

Checked interpretation:

Basic Interpretation:

Basic Process: