

CONTEXT REGISTER

Site Code: AERD 15 Project No: 880051 Site sub-div. AREA 1

Context No.	Type	Description	Recorded by	Date	Checked by
700	LAYER	TOPSOIL	JCO	20/10/15	
701	LAYER	MADE UP GROUND			
702	LAYER	MADE UP GROUND			
703	LAYER	SUBSOIL			
704	LAYER	NATURAL SUBSTRATE			
705	Cut	Cut of Pit / Post Pit	GG	20/10/15	
706	Fill	Fill of Pit [705]			
707	Fill	Fill of Pit [705]			
708	Cut	Cut of Pit			
709	Fill	Fill of Pit [708]			
710	Cut	Cut of Pit	JNC	21/10/15	
711	Fill	Fill of Pit [710]	JNC	21/10/15	
712	Cut	Cut of Post-Hole		22/10/15	
713	Fill	Fill of Post-Hole [712]			
714	Cut	Cut of Post Hole			
715	Fill	Fill of Posthole [714]			
716	Cut	Cut of Posthole			
717	Fill	Fill of Post Hole [716]			
718	Cut	Cut of Posthole [718]			
719	Fill	Fill of Posthole [718]			
720	Cut	Cut of Beam Slot			
721	Fill	Fill of Beam Slot [720]			
722	Cut	Cut of beam slot	GG	22/10/15	
723	Fill	Fill of beam slot [722]			
724	Cut	Cut of beam slot terminus / Post Pit			
725	Fill	Fill of [724]			
726	Fill	Fill of [724]			
727	Fill	Fill of [722]			
728	Cut	Cut of beam slot			
729	Fill	Fill of [728]			



CONTEXT REGISTER

Site Code:

AERD 15

Project No:

880051

Site sub-div.

Area 7

Context No.	Type	Description	Recorded by	Date	Checked by
730	cut	cut of beam slot	GG	26.10.15	
731	fill	fill of [730]	GG	"	
732	Fill	Fill of beam slot	W	26.10.15	
733	cut	cut of beam slot	W	26.10.15	
734	CUT	cut of rectangular feature	LW	26.10.15	
735	Fill	fill of [734]	"	"	
736	Fill	Fill of beam slot	W	26.10.15	
737	cut	cut of beam slot	W	26.10.15	
738	Fill	fill of possible PH	W	28.10.15	
739	cut	cut of possible PH	W	28.10.15	
740	Fill	Fill of beam slot	W	28.10.15	
741	cut	cut of beam slot	W	29.10.15	
742	WF	WF OF A DITCH	JCO	29.10.15	
743	Fill	Fill of [742]			
744	WF	WF OF A PIT			
745	Fill	Fill of [744]			
746	WF	WF OF A DITCH			
747	Fill	Fill of [746]			
748	WF	WF OF A PIT			VOID
749	Fill	Fill of [748]			VOID
750	WF	WF OF A DITCH			
751	Fill	Fill of [750]			
752	CUT	CUT OF POSTHOLE	VP		
753	Fill	Fill of [752]			
754	CUT	CUT OF POSTHOLE			
755	Fill	Fill of [754]			
756	CUT	CUT OF PIT			
757	Fill	Fill of [756]			
758	CUT	cut of beam slot	GG	29.10.15	
759	cut	cut of beam slot	GG	"	

MD

COTSWOLD ARCHAEOLOGY

CONTEXT REGISTER

COTSWOLD ARCHAEOLOGY

Site Code:

AERDIS

Project No:

880051

Site sub-div.

Area 7

Context No.	Type	Description	Recorded by	Date	Checked by
760	Fill	fill of [758] + [759]	GG	29.10.15	
761	Fill	Fill of beam slot [762]	BT	29.10.15	
762	Cut	Cut of beam slot	BT	29.10.15	
763	Cut	cut of beam slot	GG	29.10.15	
764	Cut	cut of beam slot	GG	" "	
765	Fill	fill of [763] + [764]	GG	" "	
766	Fill	fill of [73A]	LW	29.10.15	
767	Fill	" "	↓	↓	
768	Fill	" "	↓	↓	
769	Fill	" "	LW	30.10.15	
770	Cut	Cut of ditch	"	"	
771	Fill	Fill of [770]	"	"	
772	Cut	CUT OF PIT	VP	2/10/15	
773	Fill	FILL OF [772]	↓	↓	
774	Cut	CUT OF POST HOLE	↓	↓	
775	Fill	FILL OF [774]	↓	↓	
776	Cut	CUT OF A BEAM SLOT	JCO	2/10/15	
777	Fill	Fill of [776]	"	"	
778	Cut	CUT OF A DITCH	"	"	
779	Fill	LOWER FILL OF [778]	"	"	
780	Fill	UPPER FILL OF [778]	"	"	
781	Cut	CUT OF RECTANGULAR FEATURE (SOURCE GIS [734])	LW	2.11.15	
782	Fill	Fill of [781]	↓	↓	
783	Fill	Fill of [781]	↓	↓	
784	Fill	Fill of [781]	↓	↓	
785	Cut	CUT OF A DITCH	EV	2/11/15	
786	Fill	FILL OF [785]	EV	"	
787	Cut	CUT OF A DITCH / BEAM	EV	"	
788	Fill	FILL OF [787]	EV	"	
789	Cut	CUT OF A PIT	EV	"	



CONTEXT REGISTER

COTSWOLD ARCHAEOLOGY

Site Code: AERD 15 Project No: 880051 Site sub-div. AREA 7

Context No.	Type	Description	Recorded by	Date	Checked by
790	FILL	FILL OF [789]	EV	2/11/15	
791	FILL	FILL OF BEAM SLOT	EV	2/11/15	
792	CUT	CUT OF BEAM SLOT	EV	2/11/15	
793	FILL	FILL OF BEAM SLOT / POST TRENCH [794]	M		
794	CUT	CUT OF BEAM SLOT / POST TRENCH			
795	FILL	FILL OF PH [796]			
796	CUT	CUT OF POST HOLE			
797	FILL	FILL OF BEAM SLOT / POST TRENCH [798]			
798	CUT	CUT OF BEAM SLOT / POST TRENCH			
799	CUT	Post Hole	J.A	2/11/15	
800	FILL	lower fill of bathole [799]			
801	FILL	upper fill of Post hole [799]			
802	CUT	Debit cut			
803	FILL	Fill of [802]			
804	FILL	OF PH [805]	ML-7	2/11/15	
805	CUT	CUT OF POSTHOLE			
806	FILL	OF PIT [807]			
807	CUT	CUT OF PIT			
808	CUT	CUT OF A BEAM SLOT (TERMINUS)	EV	2/11/15	
809	FILL	FILL OF [808]	EV	//	
810	CUT	CUT OF A POSTHOLE	EV	//	
811	FILL	FILL OF [810]	EV	//	
812	FILL	Fill of slot beam	EV	3.11.15	
813	CUT	Cut of slot beam	EV	3.11.15	
814	CUT	CUT OF BEAM SLOT (TERMINUS)	MIG	"	
815	FILL	FILL OF [814]	"	"	
816	CUT	CUT OF A BEAM SLOT	EV	3/11/15	
817	FILL	FILL OF [816]	EV	//	
818	CUT	CUT OF A POSTHOLE	EV	//	
819	FILL	FILL OF [818]	EV	//	

CONTEXT REGISTER

Site Code: AERD15

Project No: 880051

Site sub-div. Area 7

Context No.	Type	Description	Recorded by	Date	Checked by
820	Cut	cut of beam slot	GH	3.11.15	
821	Fill	fill of [820]	"	"	
822	Cut	Posthole	J.A		
823	Fill	Fill of posthole [822]			
824	cut	dubh cut			
825	Fill	Fill of dubh [824]	VP		
826	CUT	CUT OF PIT			
827	FILL	FILL OF [826]			
828	FILL	FILL OF [826]			
829	CUT CUT	CUT OF PIT			
830	FILL	FILL OF [829]			
831	FILL	" "			
832	FILL	" "			
833	FILL	" "			
834	CUT	cut of beam slot	LW	3.11.15	
835	Fill	Fill of [834]			
836	CUT	CUT OF RECTANGULAR FEATURE			
837	Fill	Fill of [836]			
838	Fill	Fill of beam slot [839]	MT	3.11.15	
839	Cut	cut of beam slot	MT	3.11.15	
840	CUT	CUT OF BEAM SLOT / POST TRENCH	MTG		
841	Fill	Fill of [840]			
842	cut	cut of beam slot	GH	3.11.15	
843	fill	fill of [842]	"	"	
844	FILL	F OF POST TRENCH [845]	MT ->	3/11/15	
845	CUT	CUT OF POST TRENCH SLOT			
846	Fill	F. OF POST TRENCH [847]			
847	CUT	CUT OF POST TRENCH SLOT			
848	Fill	F. OF POST TRENCH [849]			
849	CUT	CUT OF POST TRENCH SLOT			

COTSWOLD ARCHAEOLOGY

CONTEXT REGISTER

Site Code: AERD 15 Project No: 880051 Site sub-div. Area 7

Context No.	Type	Description	Recorded by	Date	Checked by
850	Cut	Posthole	JA	3/11/15	
851	Fill	Fill of 850			
852	Cut	ditch cut			
853	Fill	Fill of ditch 852			
854	Cut	Posthole			
855	Fill	Fill of posthole	↓	↓	
856	CUT	CUT OF A BEAM SLOT	EV	04/11/15	
857	FILL	FILL OF [856]	EV	"	
858	CUT	CUT OF A PIT	EV	"	
859	FILL	FILL OF [858]	EV	"	
860	CUT	CUT OF A BEAM SLOT SECTION	JNC	"	
861	FILL	FILL OF [860]	JNC	"	
862	FILL	Fill of post hole	J	4.11.15	
863	Cut	Cut of posthole	J	4.11.15	
864	FILL	Fill of post trench	J	4.11.15	
865	Cut	Cut of post trench (T)	J	4.11.15	
866	FILL	Fill of post hole	J	4.11.15	
867	Cut	Cut of post hole	J	4.11.15	
868	FILL	FILL OF [860]	JNC	"	
869	CUT	CUT OF PIT/POSTHOLE	LW	"	
870	fill	fill of [869]	"	"	
871	CUT	CUT OF BEAM SLOT	GH	4.11.15	
872	fill	fill of [871]	GH	"	
873	CUT	CUT OF BEAM SLOT	EV	09/11/15	
874	FILL	FILL OF [873]	EV	09/11/15	
875	CUT	CUT OF POSTHOLE	EV	04/11/15	
876	FILL	FILL OF [875]	EV	04/11/15	
877	CUT	CUT OF POSTHOLE	JNC	"	
878	FILL	FILL OF [877]	"	"	
879	CUT	CUT OF POSTHOLE	"	"	

COTSWOLD ARCHAEOLOGY

CONTEXT REGISTER

Site Code: AERO 15

Project No: 880051

Site sub-div. Area 7

Context No.	Type	Description	Recorded by	Date	Checked by
880	FILL	BILL OF [885]	JNU	04/11/15	
881	CUT	CUT OF POST HOLE	VP	04/11/15	
882	FILL	FILL OF POST HOLE [881]			
883	CUT	CUT OF BEAM SLOT			
884	FILL	FILL OF [883]			
885	CUT	CUT OF BEAM SLOT VOID			
886	FILL	FILL OF [885] VOID			
887	CUT	CUT OF BEAM SLOT (CONCRETE)	EV	05/11/15	
888	FILL	FILL OF [887]	EV	"	
889	FILL	FILL of ^{construction} beam slot	AT	5.11.15	
890	CUT	Cut of construction slot	AT	5.11.15	
891	CUT	cut of building slot	LW	5.11.15	
892	FILL	fill of [891]	EV		
893	CUT	cut of building slot	EV	5/11/15	
894	FILL	fill of [893]	"	"	
895	CUT	cut of beam slot	AS	"	
896	CUT FILL	FILL of beam slot [895]	AS	"	
897	CUT	Posthole cut	J.A		
898	FILL	Fill of [897]			
899	CUT	ditch cut			
900	FILL	Fill of [899]			
901	CUT	cut of building slot	REW	5/11/15	
902	FILL	Fill of [901]	"	"	
903	CUT	CUT OF BEAM SLOT	EV	05/11/15	
904	FILL	FILL OF [903]	//	//	
905	CUT	CUT OF A POST HOLE	//	//	
906	FILL	FILL OF [905]	//	//	
907	CUT	CUT OF BUILDING SLOT	LW	5.11.15	
908	FILL	Fill of [907]	"	"	

COTSWOLD ARCHAEOLOGY

Code:

AERD 15

Project No:

880061

Site sub-div.

CONTEXT REGIS

Context No.	Type	Description	Recorded by	Date	Checked by
909	Cut	cut of linear feature	KW	5/11/15	
910	fill	fill of [909]	KW	5/11/15	
911	cut	cut of linear feature	AS	5/11/15	
912	fill	fill of [911] [911]	AS	5/11/15	
913	fill	fill of post slots	AS	5.11.15	
914	cut	cut of post slots	AS	5.11.15	
915	fill	F of Post Trench [916]	ML	5/11/15	
916	cut	C of Post Trench Slots			
917	fill	F. of Post Trench [918]			
918	cut	Cut of Post Trench Slot			
919	fill	F. of Post Trench Slot [920]			
920	cut	C of P.T. Slot - Corner			
921	fill	F. of P.T. Slot [922]			
922	cut	Cut of P.T. Slot [923]			
923	cut	cut of pit	UG	6.11.15	
924	fill	fill of [923]			
925	fill	fill of [923]			
926	cut	cut of pit			
927	fill	fill of [926]			
928	fill	fill of [926]			
929	cut	CUT OF A BEAM SLOT	EV	08/11/15	
930	fill	fill of [929]	EV	//	
931	cut	CUT OF A POST HOLE	EV	//	
932	fill	fill of [931]	EV	//	
933	cut	CUT OF A SUPPORT POSTHOLE	EV	//	
934	fill	fill of [933]	EV	//	
935	cut	LINEAR - BEAM SLOT/POST TRENCH	MJG		
936	fill	fill of [935]			
937	cut	CUT OF POSTHOLE WITHIN [935] (936)			
938	fill	fill of [937]			



COTSWOLD ARCHAEOLOGY

CONTEXT REGISTER

COTSWOLD ARCHAEOLOGY

Site Code: AERD15

Project No: 880051

Site sub-div. AREA 7

Context No.	Type	Description	Recorded by	Date	Checked by
939	CUT	CUT OF BUILDING SLOT	LW	6.11.15	
940	Fill	Fill of [939]	"	"	
941	Fill	Fill of post bench	J	6.11.15	
942	Cut	Cut of post bench	J	6.11.15	
943	Cut	Post bench/beam slot building 2	J.A	6/11/15	
944	Fill	backfill g [943]	↓	↓	
945	Cut	Post bench/beam slot building 2	↓	↓	
946	Fill	backfill g [945]	↓	↓	
947	Cut	Post bench/beam slot building 2	↓	↓	
948	Fill	backfill g [947]	↓	↓	
949	CUT	CUT OF A BEAM SLOT	EV EV	6/11/15	
950	FILL	FILL OF [950]	EV	//	
951	CUT	CUT OF A POST HOLE #	EV	//	
952	FILL	FILL OF [951]	EV	//	
953	CUT	CUT OF A POSTHOLE	EV	//	
954	FILL	FILL OF [953]	EV	//	
955 955	CUT	CUT OF DITCH	GG		
956	Fill	fill of [955]	↓		
957	CUT	CUT OF PIT	↓		
958	Fill	fill of [957]	↓		
959	CUT	Cut of building slot	LW	9.11.15	
960	Fill	fill of [959]	↓	↓	
961	CUT	Cut of post hole	↓	↓	
962	Fill	fill of [961]	↓	↓	
963	Fill	Fill of post bench	J	9.11.15	
964	Cut	Cut of post bench	J	9.11.15	
965	CUT	CUT OF A BEAM SLOT	EV	9/11/15	
966	Fill	FILL OF [965]	EV	//	
967	CUT	CUT OF A POSTHOLE	EV	//	
968	Fill	FILL OF [967]			

CONTEXT REGISTER

COTSWOLD ARCHAEOLOGY

Site Code: AELD 15 Project No: 880051 Site sub-div. AREA 7

Context No.	Type	Description	Recorded by	Date	Checked by
969	CUT	CUT OF A POSTHOLE	EV	9/11/15	
970	FILL	FILL OF [969]	"	"	
971	CUT	CUT OF A POSTHOLE	"	"	
972	FILL	FILL OF [970]	"	"	
973	CUT	CUT OF A POSTHOLE	JCO	9/11/15	
974	FILL	FILL OF [973]	"	"	
975	CUT	CUT OF BEAM SLOT	VD	9/11/15	
976	FILL	FILL OF [975]	"	"	
977	CUT	CUT OF BEAM SLOT - VOID	"	"	
978	FILL	FILL OF [977] - VOID	"	"	
979	CUT	CUT OF A POSTHOLE	JCO	9/11/15	
980	FILL	FILL OF [979]	"	"	
981	cut	Posthole	J.A		
982	Fill	Fill of [981]			
983	cut	Robbed out Posthole			
984	Fill	Fill of [983]			
985	cut	Robbed out Posthole			
986	Fill	Fill of [985]			
987	cut	Posthole			
988	Fill	Fill of [987]			
989	cut	Posthole cut			
990	Fill	Lower fill of [989]			
991	Fill	Upper fill of [989]	✓	✓	
992	CUT	cut of slot	GG	9.11.15	
993	fill	fill of slot [992]			
994	cut	of Posthole			
995	fill	fill of [994]			
996	cut	cut of post hole			
997	fill	fill of [996]	▽	▽	
998	CUT	CUT OF BUILDING SLOT	LW	- " -	



* FROM 999 WE JUMP INTO 10.000!

CONTEXT REGISTER

Site Code: AERD 15 Project No: 820051 Site sub-div.

Context No.	Type	Description	Recorded by	Date	Checked by
999	FILL	F OF [998]	LW	9/11/15	
10,000	CUT	C. OF PH	↓	↓	
10001	FILL	F. OF [10000]	↓	↓	
10002	FILL	F. OF PH [10003]	ML-7	9/11/15	
10003	CUT	C. OF PH	↓	↓	
10004	FILL	F. OF PH [10005]	↓	↓	
10005	CUT	C. OF PH	↓	↓	
10006	FILL	F. OF PH [10007]	↓	↓	
10007	CUT	C. OF PH	↓	↓	
10008	FILL	F. OF POST TRENCH [10009]	↓	↓	
10009	CUT	C. OF POST TRENCH (CORNER)	↓	↓	
10010	FILL	F. OF POST TRENCH [10011]	↓	↓	
10011	CUT	C. OF POST TRENCH TERM.	↓	↓	
10012	FILL	F. OF POST ^{HOLE} TRENCH [10013]	↓	↓	
10013	CUT	C. OF POST ^{HOLE} TRENCH	↓	↓	
10014	CUT	C. OF A BEAM SLOT	EV	9/11/15	
10015	FILL	F. OF [10015]	↓	↓	
10016	CUT	C. OF A PH	↓	↓	
10017	FILL	F. OF [10017]	↓	↓	
10018	CUT	C. OF A PH	↓	↓	
10019	FILL	F. OF [10018]	↓	↓	
10020	CUT	C. OF A PH	↓	↓	
10021	FILL	F. OF [10020]	↓	↓	
10022	CUT	C. OF A FOUNDATION TRENCH	JCO	9/11/15	
10023	FILL	F. OF [10022]	- 4 -		
10024	CUT	C. OF PH	↓	↓	
10025	FILL	F. OF PH 10025	↓	↓	
10026	FILL	F. OF PH [10027]	TT	9/11/15	
10027	CUT	C. OF PH	↓	↓	
10028	FILL	F. OF POST TRENCH [10029]	↓	↓	

COTSWOLD ARCHAEOLOGY



CONTEXT REGISTER

Site Code: AEED 15

Project No: 880051

Site sub-div. 7

Context No.	Type	Description	Recorded by	Date	Checked by
10029	CUT	C. OF POSTTRENCH	TT	9/11/15	
10030	CUT	CUT OF FOUNDATION TRENCH SEGMENT	JCO	10.11.15	
10031	Fill	FILL OF [10030]	"	"	
10032	CUT	CUT OF LINEAR	VP	10/11/15	
10033	FILL	FILL OF [10032]	"	"	
10034	CUT	CUT OF LINEAR	"	"	
10035	FILL	FILL OF [10034]	"	"	
10036	CUT	CUT OF LINEAR	"	"	
10037	FILL	FILL OF [10036]	"	"	
10038	CUT	CUT OF LINEAR ALL OVER void	"	"	
10039	FILL	FILL OF [10038] FEATURE void	"	"	
10040	CUT	CUT OF LINEAR VOID	"	"	
10041	FILL	FILL OF [10040] VOID	"	"	
10042	CUT	CUT OF LINEAR VOID	"	"	
10043	FILL	FILL OF [10042] VOID	"	"	
10044	CUT	CUT OF LINEAR VOID	"	"	
10045	FILL	FILL OF [10044] VOID	"	"	
10046	CUT	CUT OF CONSTRUCTION SLOT	GG	10.11.15	
10047	Fill	fill of [10046]	"	"	
10048	CUT	CUT OF A BEAM SLOT	EV	10/11/15	
10049	Fill	FILL OF [10048]	EV	"	
10050	CUT	CUT OF A POST HOLE	EV	"	
10051	Fill	FILL OF [10050]	EV	"	
10052	Fill	Fill of post trench	TT	10/11/15	
10053	Cut	cut of post trench	TT	10/11/15	
10054	CUT	CUT OF 4 P.T	JCO	10.11.15	
10055	FILL	FILL OF [10054]	"	"	
10056	Cut	Post trench building 2	J.A	10/11/15	
10057	Fill	Fill of [10036]	↓	↓	
10058	Cut	Post trench building 2	↓	↓	



COTSWOLD ARCHAEOLOGY

CONTEXT REGISTER

Site Code: AERL 15

Project No: 880051

Site sub-div. 7

Context No.	Type	Description	Recorded by	Date	Checked by
10059	Fill	Post trench backfill of [10038]	J-A	10/11/15	
10060	cut	cut of construction trench	GG	10.11.15	
10061	fill	fill of [10060]	"	"	
10062	cut	cut of construction trench	GG	10.11.15	
10063	fill	fill of [10062]	"	"	
10064	cut	cut of posthole	GG	10.15.	
10065	fill	fill of P/h [10064]	"	"	
10066	CUT	CUT OF LINEAR FEATURE	LW	10.11.15	
10067	FILL	FILL OF [10066]	↓	↓	
10068	CUT	CUT OF BUILDING SLOT	↓	↓	
10069	FILL	FILL OF [10068]	↓	↓	
10070	CUT	CUT OF BEAM SLOT (TERMINUS)	EV	10/11/15	
10071	FILL	FILL OF [10070]	EV	//	
10072	CUT	CUT OF A POSTHOLE	EV	//	
10073	FILL	FILL OF [10072]	EV	//	
10074	Fill	Fill of post trench	DT	10/11/15	
10075	cut	cut of post trench	DT	10/11/15	
10076	FILL	F OF PH [10077]	ML-3	10/11/15	
10077	CUT	C OF PH	↓	↓	
10078	FILL	F OF PT [10079]	↓	↓	
10079	CUT	C. OF PT	↓	↓	
10080	FILL	F. OF PH [10081]	↓	↓	
10081	CUT	C. OF PH	↓	↓	
10082	FILL	F. OF PH [10083]	↓	↓	
10083	CUT	C. OF PH	↓	↓	
10084	FILL	F. OF PT [10085]	↓	↓	
10085	CUT	C OF PT	↓	↓	
10086	CUT	CUT OF POST HOLE	VP	11/11/15	
10087	FILL	FILL OF [10086]	"	"	
10088	cut	Post hole - in building 2			

COTSWOLD ARCHAEOLOGY



CONTEXT REGISTER

Site Code:

AELD 15

Project No:

880051

Site sub-div.

7

Context No.	Type	Description	Recorded by	Date	Checked by	
10089	Fill	Fill of [10088]	J.A	11/10/15		
10090	Fill Cut	large stake in building "	↓	↓		
10091	Fill	Fill of [10090]				
10092	Fill	Fill of [10090]				
10093	Cut	Posthole				
10094	Fill	Post Pipe				
10095	Cut	Post hole				
10096	Fill	Fill of [10095]				
10097	CUT	CUT OF A CONSTRUCTION TRENCH			EV	11/11/15
10098	FILL	FILL OF [10097]			EV	11/11/15
10099	CUT	CUT OF BEAM SLOT			VP	"
10100	FILL	FILL OF [10099]	"	"		
10101	CUT	CUT OF BEAM SLOT	"	"		
10102	FILL	FILL OF [10101]	"	"		
10103	CUT	CUT OF POST HOLE	"	"		
10104	FILL	FILL OF [10103]	"	"		
10105	Fill	Fill of termink	✗	11/11/15		
10106	Cut	Cut of termink	✗	11/11/15		
10107	FILL	F. OF PH [10108]	ML-) ↓	↓		
10108	CUT	C. OF PH				
10109	FILL	F. OF PH [10110]				
10110	CUT	C. OF PH				
10111	FILL	F. OF PT [10112]				
10112	CUT	C. OF PT				
10113	FILL	F. OF PT [10114]				
10114	CUT	C. OF PT				
10115	FILL	F. OF PH [10116]				
10116	CUT	C. OF PH				
10117	FILL	F. OF PT [10118]				
10118	CUT	C. OF PT				

COTSWOLD ARCHAEOLOGY



CONTEXT REGISTER

Site Code: AERD15

Project No: 880051

Site sub-div. 7

Context No.	Type	Description	Recorded by	Date	Checked by
10119	FILL	F. OF PH [10120]	ML-7	11/11/15	
10120	CUT	CUT OF PH	-4		
10121	CUT	CUT OF A CONSTRUCTION TRENCH	EV	11/11/15	
10122	FILL	FILL OF [10121]	//	//	
10123	CUT	CUT OF A POSTHOLE	//	//	
10124	FILL	FILL OF [10123]	//	//	
10125	CUT	CUT of construction slot	GH	12-11-15	
10126	FILL	fill of [10125]	"	"	
10127	FILL	OF PH [10128]	ML-7	12/11/15	
10128	CUT	OF PH	↓	↓	
10129	FILL	OF PH [10130]	↓	↓	
10130	CUT	OF PH	↓	↓	
10131	FILL	OF PH [10132]	↓	↓	
10132	CUT	OF PH	↓	↓	
10133	CUT	cut of construction slot	GH	12-11-15	
10134	fill	fill of [10133]	↓	↓	
10135	CUT	cut of construction slot	↓	↓	
10136	fill	fill of construction [10133]	↓	↓	
10137	FILL	fill of construction slot [1035]	↓	↓	
10138	fill	fill of construction [10133]	↓	↓	
10139	FILL	OF PT SEGMENT [10140]	ML-7	12/11/15	
10140	CUT	OF PT W TERM-SEGMENT	↓	↓	
10141	FILL	OF PT SEGMENT [10142]	↓	↓	
10142	CUT	OF PT E TERM-SEGMENT	↓	↓	
10143	FILL	OF PH [10144]	↓	↓	
10144	CUT	OF PH	↓	↓	
10145	FILL	OF PH [10146]	↓	↓	
10146	CUT	OF PH	↓	↓	
10147	FILL	OF PH [10148]	↓	↓	VOID
10148	CUT	OF PH	↓	↓	VOID



COTSWOLD ARCHAEOLOGY

CONTEXT REGISTER

Site Code: AERO 15 Project No: 880051 Site sub-div. 7

Context No.	Type	Description	Recorded by	Date	Checked by
10149	Cut	Post trench in building 2	J.A	13/11/15	
10150	Fill	Fill of [10149]	↓	↓	
10151	Cut	Post trench in building 2 ^{return}			
10152	Fill	Fill of post trench [10151]			
10153	Cut	Post trench in building 2 ^{return}			
10154	Fill	Backfill of [10153]			
10155	cut	Posthole in building 2	J.A		
10156	Fill	Fill of [10155]	↓		
10157	Cut	Posthole building 2 ^{internal partition return}			
10158	Fill	Fill of [10157]			
10159	CUT	CUT OF A PIT	EV	16/11/15	
10160	FILL	FILL OF [10159]	EV		
10161	CUT	CUT OF A POSTHOLE	EV		
10162	FILL	FILL OF [10161]	EV		
10163	CUT	Cut of linear feature	LW		
10164	FILL	Fill of [10163]	"		
10165	Cut	Cremation pit	J.A	16/11/15	
10166	Fill	cremation pit [10165] ^{Quadrant A} upper 5 cm Spu	↓	↓	
10167	Fill	middle			
10168	Fill	bottom			
10169	Fill	of cremation pit [10165] ^{Quadrant B} upper			
10170	Fill	middle			
10171	Fill	bottom			
10172	Fill	cremation pit [10165] ^{Quadrant C} upper			
10173	Fill	middle			
10174	Fill	bottom			
10175	Fill	cremation pit [10165] ^{Quadrant D} upper			
10176	Fill	middle			
10177	Fill	bottom			
10178	CUT	CUT OF A BOUNDARY DITCH	EV	16/11/15	

COTSWOLD ARCHAEOLOGY



CONTEXT REGISTER

Site Code: AENS 15

Project No: 380051

Site sub-div. 7

Context No.	Type	Description	Recorded by	Date	Checked by
10179	FILL	FILL OF [10178]	EV	16/11/15	
10180	CUT	cut of building spt	LW	17.11.15	
10181	FILL	fill of [10180]	"	"	
10182	CUT	cut of posthole	"	"	
10183	FILL	fill of [10182]	"	"	
10184	CUT	cut of building spt	"	"	
10185	FILL	fill of [10184]	"	"	
10186	CUT	cut of building spt	"	"	
10187	FILL	fill of [10186]	"	"	
10188	CUT	CUT OF A DITCH	EV	18/11/15	
10189	FILL	FILL OF [10188]	"	"	
10190	CUT	CUT OF A POSTHOLE	"	"	
10191	FILL	FILL OF [10190]	"	"	
10192	Fill	fill of cremation	W	18.11.15	
10193	Fill	fill of cremation	W	18.11.15	
10194	Cut	cut of cremation	W	18.11.15	
10195	cut	Possible cremation pit	J.A		
10196	Fill	Upper spt of [10195] A	↓	↓	
10197	Fill	Middle spt [10195] A			
10198	Fill	bottom spt A			
10199	Fill	Upper spt B			
10200	Fill	Middle spt B			
10201	Fill	bottom spt B ↓	↓	↓	
10202	CUT	CUT OF A PIT	JCO	18.11.15	
10203	FILL	FILL OF [10202]			
10204	CUT	cut of gully	GC	18.11.15	
10205	Fill	fill of gully [10204]			
10206	CUT	cut of gully	↓	↓	
10207	fill	fill of gully [10206]			
10208	CUT	cut of posthole	↓	↓	

COTSWOLD ARCHAEOLOGY

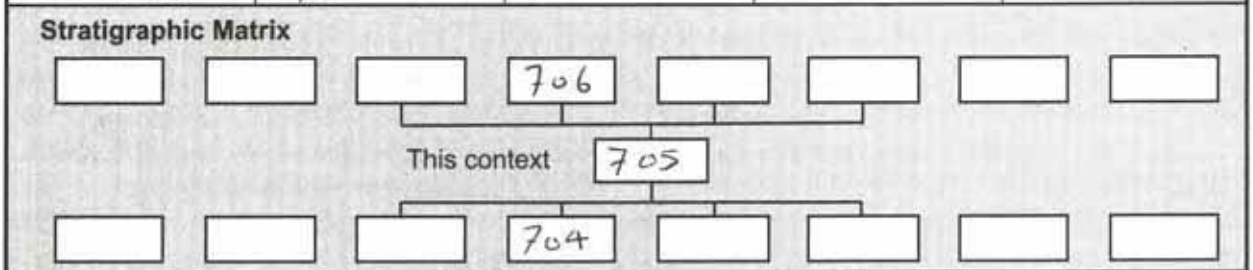


CONTEXT RECORDING SHEET

SITE CODE: AERDIS	Location: Area 7	Grid Ref:	Type: Cut	Context No. 705
-----------------------------	----------------------------	-----------	---------------------	---------------------------

DEPOSIT: 1. Colour: 1. Circular 2. Composition/Particle size: 2. N/A 3. Compaction: 3. Steep 4. Inclusions: 4. flat 5. Horizon clarity: 5. N/A 6. Contamination risk: 6. - 7. Methods and conditions: 8. Other comments:	CUT: 1. Shape in plan 2. Corners 3. Sides 4. Base 5. Orientation 6. Other comments Draw profile overleaf
---	---

Plan No: GPS	Section No: 70	Lgth: 0.8m	Width: 0.8m	Thickness/Depth: 0.33m
---------------------	-----------------------	-------------------	--------------------	-------------------------------



Earlier	Covered by: -	Contemporary	Physical relationships	Later than	Covers: -
	Filled by: (706) (707)		Feature Label: -		Fill of: -
	Cut by: -		Includes: -		Cuts: (704)
	Butted by: -		Same as: -		Butts: -

Interpretation and discussion:	Internal	External	Structural	Other
--------------------------------	----------	-----------------	------------	-------

Pit feature located roughly central and ~~to~~ on the eastern limit of area 7. It also appears roughly 3m to the east of beam slot/gritty terminals. [705] contained 2 fills (706) + (707) which may be result of silt + deposition. Pot was found within deposit (706) and appeared Roman. Function unknown, perhaps post pit? storage pit?

Provisional date: **Roman?**

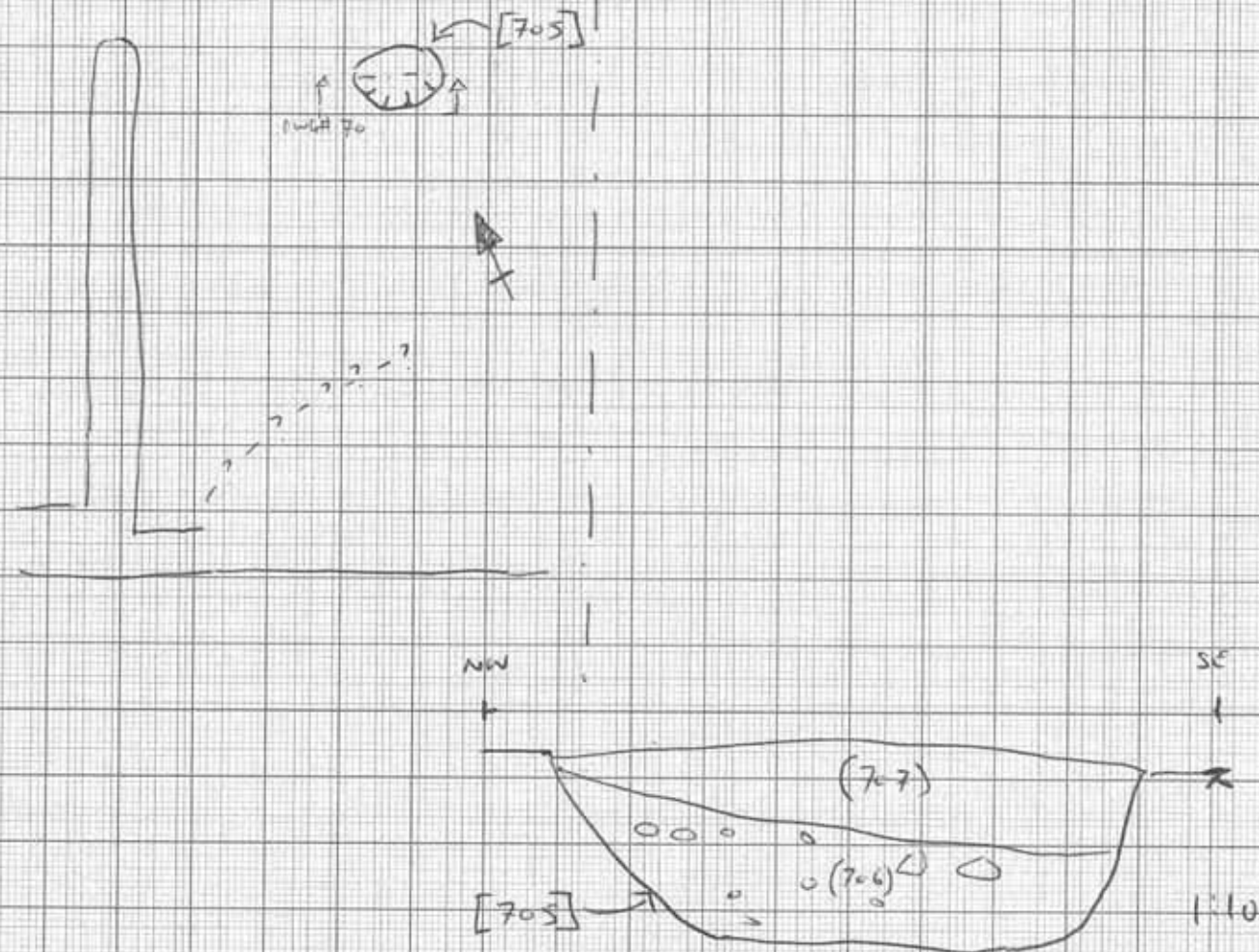
Registered Artefacts: x	Finds: <input type="text"/>																
Environmental Samples: x	Specify anything not below																
	<table style="width: 100%; border: none;"> <tr> <td>None</td><td>Pot</td><td>Bone</td><td>CBM</td><td>Flint</td><td>Metal</td><td>Glass</td><td>Wood</td> </tr> <tr> <td><input type="checkbox"/></td><td><input checked="" type="checkbox"/></td><td><input type="checkbox"/></td><td><input type="checkbox"/></td><td><input type="checkbox"/></td><td><input type="checkbox"/></td><td><input type="checkbox"/></td><td><input type="checkbox"/></td> </tr> </table>	None	Pot	Bone	CBM	Flint	Metal	Glass	Wood	<input type="checkbox"/>	<input checked="" type="checkbox"/>	<input type="checkbox"/>	<input type="checkbox"/>	<input type="checkbox"/>	<input type="checkbox"/>	<input type="checkbox"/>	<input type="checkbox"/>
None	Pot	Bone	CBM	Flint	Metal	Glass	Wood										
<input type="checkbox"/>	<input checked="" type="checkbox"/>	<input type="checkbox"/>	<input type="checkbox"/>	<input type="checkbox"/>	<input type="checkbox"/>	<input type="checkbox"/>	<input type="checkbox"/>										

Completed by: GH	Date: 20.10.15	Checked by:	Date:
-------------------------	-----------------------	-------------	-------



Sketch of Profile/Plan

Plan not to scale.



Levels

OD Highest:

OD Lowest:

OD Others

Other Information

Site Book References

Photo (film and photo number)

Digital: 103 - 0564 / 0565

Black and White:

Colour:

Checked interpretation:

Basic Interpretation:

Basic Process:

CONTEXT RECORDING SHEET

SITE CODE: AERDIS	Location: Area 7	Grid Ref:	Type: fill	Context No. 706
DEPOSIT:		CUT:		
1. Colour	1. Mid brown	1. Shape in plan		
2. Composition/Particle size	2. Silt Sand	2. Corners		
3. Compaction	3. friable	3. Sides		
4. Inclusions	4. gravel + Stone > 100mm > 30%	4. Base		
5. Horizon clarity	5. Moderate	5. Orientation		
6. Contamination risk	6. moderate	6. Other comments		
7. Methods and conditions	7. Hand dug dry bright day	Draw profile overleaf		
8. Other comments	8.			
Plan No: GPS	Section No: 70	Lgth: 0.80m	Width: 0.8m	Thickness/ Depth: 0.15m
Stratigraphic Matrix				
□	□	□	707	□
This context				
□	□	□	705	□
Earlier	Covered by:	Contemporary	Physical relationships	Covers:
	Filled by:		Feature Label:	Fill of:
	Cut by:		Includes:	Cuts:
	Butted by:		Same as:	Butts:
				(707)
				(704)
				[705]
				-
				-
Interpretation and discussion:				
		Internal	External	Structural
<p>the 1st fill at pit/postpit [705]. Maybe result of setting/wash/deposition over time. Fragment of a single vessel were found within this deposit and looked Roman in appearance.</p>				
Provisional date: Roman?				
Registered Artefacts: >			Finds	
Environmental Samples: <			Specify anything not below	
			None	Pot
			Bone	CBM
			Flint	Metal
			Glass	Wood
Completed by: GH			Date: 20.10.15	
Checked by:			Date:	



Sketch of Profile/Plan									
see [705] for sketches									

Levels

OD Highest:	OD Lowest:	OD Others
-------------	------------	-----------

Other Information

Site Book References	Photo (film and photo number) Digital: 103 - 0564 / 0565 Black and White: Colour:
-----------------------------	---

Checked interpretation:	Basic Interpretation:	Basic Process:
--------------------------------	------------------------------	-----------------------

CONTEXT RECORDING SHEET

SITE CODE: AERD 15	Location: Area 7	Grid Ref:	Type: f.11	Context No. 707						
DEPOSIT:		CUT:								
1. Colour	1. Mid brown	1. Shape in plan								
2. Composition/Particle size	2. Silt Sand	2. Corners								
3. Compaction	3. Friable	3. Sides								
4. Inclusions	4. > 5% gravel + stone > 25mm	4. Base								
5. Horizon clarity	5. moderate	5. Orientation								
6. Contamination risk	6. moderate	6. Other comments								
7. Methods and conditions	7. Hand dug, bright day	Draw profile overleaf								
8. Other comments	8. -									
Plan No: GPS	Section No: 70	Lgth: 0.8m	Width: 0.4m in slot	Thickness/ Depth: 0.2m						
Stratigraphic Matrix										
□	□	□	703	□						
			This context	707						
□	□	□	706	□						
Earlier	Covered by: (703)	Contemporary	Physical relationships		Later than					
	Filled by: -		Feature Label: -	Covers: (706)						
	Cut by: -		Includes: -	Fill of: [705]						
	Butted by: -		Same as: -	Cuts: -						
Butts: -										
Interpretation and discussion:			Internal	External	Structural	Other				
2nd and upper fill of pit [705]. Maybe result of silting/wash/ deposition over time? probably same as deposit (706) below although stone + heavier material has come to rest lower down.										
Provisional date: Roman?										
Registered Artefacts: <input checked="" type="checkbox"/>			Finds							
Environmental Samples: <input checked="" type="checkbox"/>			Specify anything not below							
			None	Pot	Bone	CBM	Flint	Metal	Glass	Wood
			<input checked="" type="checkbox"/>	<input type="checkbox"/>	<input type="checkbox"/>	<input type="checkbox"/>	<input type="checkbox"/>	<input type="checkbox"/>	<input type="checkbox"/>	<input type="checkbox"/>
Completed by: hh			Date: 20.10.15		Checked by:		Date:			



Context No. 707

Sketch of Profile/Plan

see [705] for sketches

Levels

OD Highest:

OD Lowest:

OD Others

Other Information

Site Book References

Photo (film and photo number)

Digital: 103 - 0564 / 0565

Black and White:

Colour:

Checked interpretation:

Basic Interpretation:

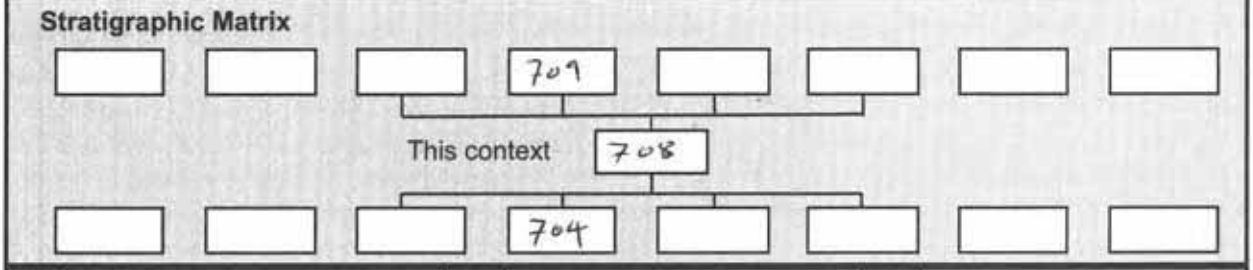
Basic Process:

CONTEXT RECORDING SHEET

SITE CODE: AER D 15	Location: Area 7	Grid Ref:	Type: cut	Context No. 708
-------------------------------	----------------------------	-----------	---------------------	---------------------------

DEPOSIT: 1. Colour 2. Composition/Particle size 3. Compaction 4. Inclusions 5. Horizon clarity 6. Contamination risk 7. Methods and conditions 8. Other comments	CUT: 1. Shape in plan 2. Corners 3. Sides 4. Base 5. Orientation 6. Other comments Draw profile overleaf
1. oval 2. N/A 3. steep (west edge) moderate (east edge) 4. flat 5. E-W lengthways 6. -	

Plan No: 675	Section No: 71	Lgth: 1.9m	Width: 1.5m	Thickness/Depth: 0.3m
------------------------	--------------------------	-------------------	--------------------	------------------------------



Earlier	Covered by: -	Contemporary	Physical relationships	Later than	Covers: -
	Filled by: (709)		Feature Label: -		Fill of: -
	Cut by: -		Includes: -		Cuts: (704)
	Butted by: -		Same as: -		Butts: -

Interpretation and discussion: Internal External Structural Other

Oval shaped pit located near east LOE just south of boundary ditch and north of post pit/pit [705]. Feature contained one fill (709) in which 2 pieces of flint were found. function unknown. Prev date only guess based on previous work in vicinity.

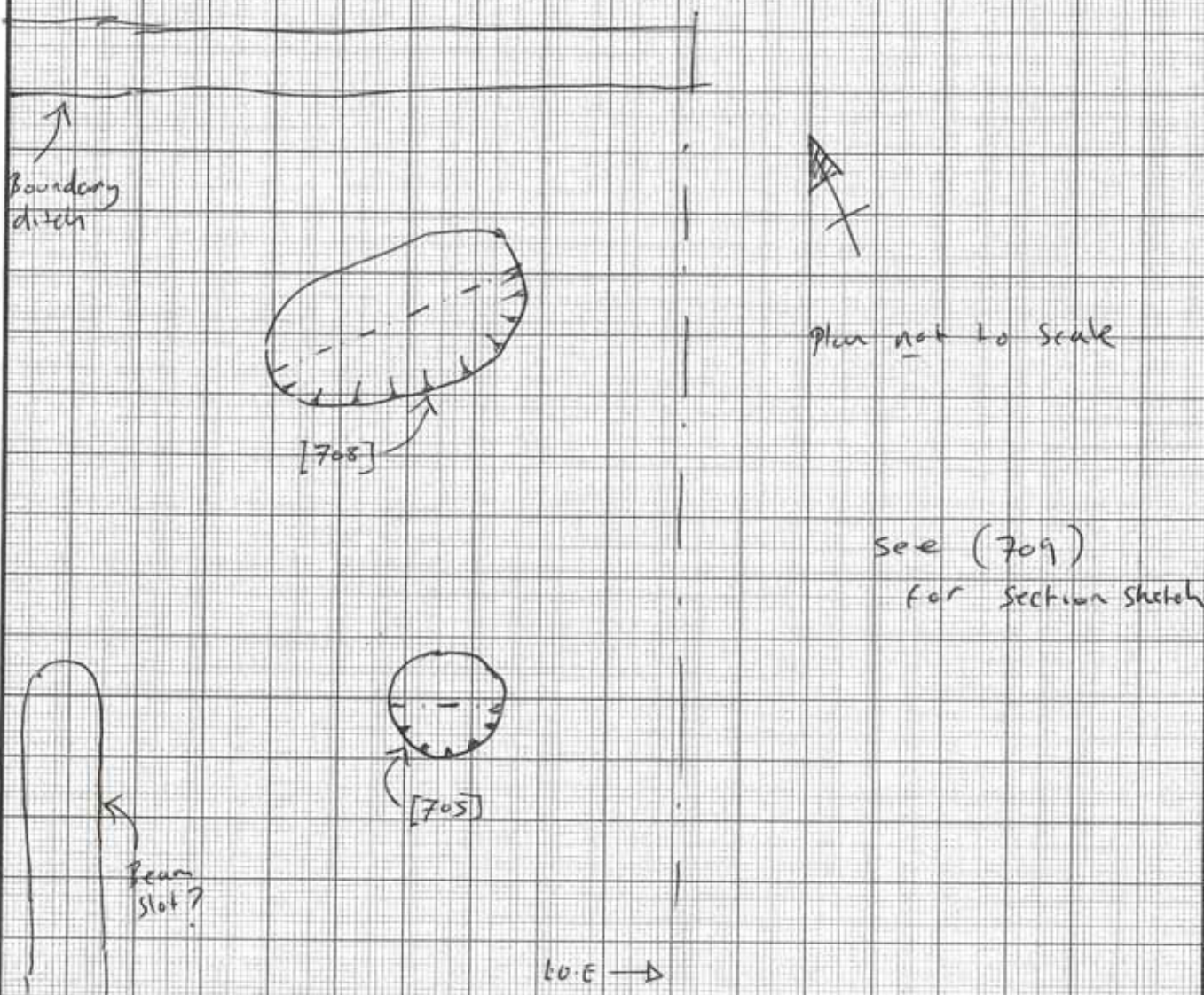
Provisional date: **Neolithic**

Registered Artefacts: x	Finds Specify anything not below: <input type="text"/>																
Environmental Samples: x	<table style="width: 100%; border-collapse: collapse;"> <tr> <td>None</td><td>Pot</td><td>Bone</td><td>CBM</td><td>Flint</td><td>Metal</td><td>Glass</td><td>Wood</td> </tr> <tr> <td><input type="checkbox"/></td><td><input type="checkbox"/></td><td><input type="checkbox"/></td><td><input type="checkbox"/></td><td><input checked="" type="checkbox"/></td><td><input type="checkbox"/></td><td><input type="checkbox"/></td><td><input type="checkbox"/></td> </tr> </table>	None	Pot	Bone	CBM	Flint	Metal	Glass	Wood	<input type="checkbox"/>	<input type="checkbox"/>	<input type="checkbox"/>	<input type="checkbox"/>	<input checked="" type="checkbox"/>	<input type="checkbox"/>	<input type="checkbox"/>	<input type="checkbox"/>
None	Pot	Bone	CBM	Flint	Metal	Glass	Wood										
<input type="checkbox"/>	<input type="checkbox"/>	<input type="checkbox"/>	<input type="checkbox"/>	<input checked="" type="checkbox"/>	<input type="checkbox"/>	<input type="checkbox"/>	<input type="checkbox"/>										

Completed by: GH	Date: 21.10.15	Checked by:	Date:
-------------------------	-----------------------	-------------	-------



Sketch of Profile/Plan



Levels

OD Highest:

OD Lowest:

OD Others

Other Information

Site Book References

Photo (film and photo number)

Digital: 103-0569/0570

Black and White:

Colour:

Checked interpretation:

Basic Interpretation:

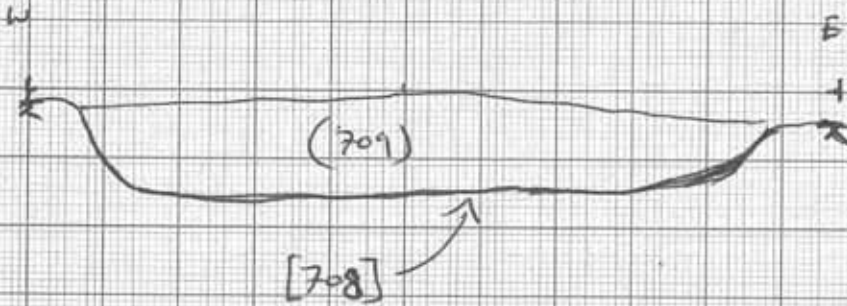
Basic Process:

CONTEXT RECORDING SHEET

SITE CODE: AERD 15	Location: Area 7	Grid Ref:	Type: fill	Context No. 709						
DEPOSIT:		CUT:								
1. Colour	1. med brown	1. Shade in plan								
2. Composition/Particle size	2. Silt Sand	2. Corners								
3. Compaction	3. firm	3. Sides								
4. Inclusions	4. gravel gravel + stone > 10%	4. Base								
5. Horizon clarity	5. Moderate	5. Orientation								
6. Contamination risk	6. low	6. Other comments								
7. Methods and conditions	7. Hand dug, overcast day	Draw profile overleaf								
8. Other comments										
Plan No: GPS	Section No: 71	Lgth: 1.9m	Width: 1.5m	Thickness/Depth: 0.3m						
Stratigraphic Matrix										
[]	[]	[]	703	[]	[]	[]	[]			
			This context	709						
[]	[]	[]	703	708	[]	[]	[]			
Earlier	Covered by: (703)	Contemporary	Physical relationships		Later than	Covers: (704)				
	Filled by: -		Feature Label: -	Fill of: 703 [708]						
	Cut by: -		Includes: -	Cuts: -						
	Butted by: -		Same as: -	Butts: -						
Interpretation and discussion:			Internal	External	Structural	Other				
Single fill of pit (708). Maybe result of silting/wash/deposition over time? 2 pieces of flint retrieved from deposit with one appearing to be worked.										
Registered Artefacts: x			Finds							
Environmental Samples: x			Specify anything not below							
			None	Pot	Bone	CBM	Flint	Metal	Glass	Wood
			<input type="checkbox"/>	<input type="checkbox"/>	<input type="checkbox"/>	<input type="checkbox"/>	<input checked="" type="checkbox"/>	<input type="checkbox"/>	<input type="checkbox"/>	<input type="checkbox"/>
Completed by: GH	Date: 21.10.15	Checked by:	Date:							



Sketch of Profile/Plan



see [708] for plan sketch

Levels

OD Highest:

OD Lowest:

OD Others

Other Information

Site Book References

Photo (film and photo number)

Digital: 103 - 0569 / 0570

Black and White:

Colour:

Checked interpretation:

Basic Interpretation:

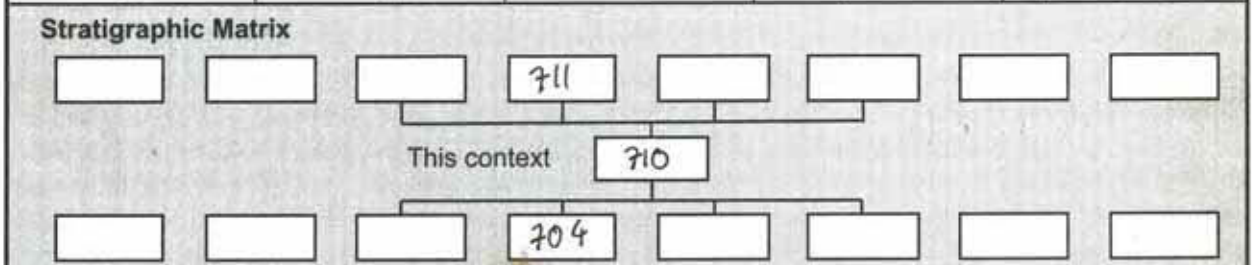
Basic Process:

CONTEXT RECORDING SHEET

SITE CODE: AEROIS	Location: AREA 7	Grid Ref:	Type: CUT	Context No. 710
-----------------------------	----------------------------	-----------	---------------------	---------------------------

DEPOSIT: 1. Colour _____ 2. Composition/Particle size 2. Sub-spherical rounded 3. Compaction _____ 4. Inclusions 3. sharp, vertical steep concave 5. Horizon clarity 4. flat 6. Contamination risk _____ 7. Methods and conditions 5. vertical 8. Other comments _____	CUT: 1. Shape in plan _____ 2. Corners _____ 3. Sides _____ 4. Base _____ 5. Orientation _____ 6. Other comments _____ Draw profile overleaf
---	---

Plan No: GPS	Section No: 72	Lgth: 110cm	Width: 120cm	Thickness/Depth: ^(max) 36cm
---------------------	-----------------------	--------------------	---------------------	---



Earlier	Covered by: XXXXXX	Contemporary	Physical relationships	Later than	Covers:
	Filled by: 711		Feature Label:		Fill of:
	Cut by:		Includes:		Cuts: 704
	Butted by:		Same as:		Butts:

Interpretation and discussion:

Internal External Structural Other

Circular ditch possibly meolithic (pre-Roman) due to the flint debris and tool (fragmented blade) found within the fill with absence of pottery.

Provisional date: **Neolithic (Pre-Roman)**

Registered Artefacts:	Finds Specify anything not below
Environmental Samples:	None <input type="checkbox"/> Pot <input type="checkbox"/> Bone <input type="checkbox"/> CBM <input type="checkbox"/> Flint <input checked="" type="checkbox"/> Metal <input type="checkbox"/> Glass <input type="checkbox"/> Wood <input type="checkbox"/>

Completed by: JNL	Date: 21/10/15	Checked by:	Date:
--------------------------	-----------------------	-------------	-------



Context No.

Sketch of Profile/Plan

See Drawing
[72]

Levels

OD Highest:

OD Lowest:

OD Others

Other Information

Site Book References

Photo (film and photo number)

Digital: 103-0571/103-0572/103-0573

Black and White: /

Colour: /

Checked interpretation:

Basic Interpretation:

Basic Process:

CONTEXT RECORDING SHEET

SITE CODE: AERDLS	Location: AREA 7	Grid Ref:	Type: FILL	Context No. 711																																
DEPOSIT: 1. Colour: 1. Dark Greyish Brown 2. Composition/Particle size: 2. Sandy clay 3. Compaction: 4. Inclusions: 4. rounded inclusions (max 100mm) at 25% 5. Horizon clarity: 6. Contamination risk: 7. Methods and conditions: 8. Other comments: 5. Good				CUT: 1. Shape in plan 2. Corners 3. Sides 4. Base 5. Orientation 6. Other comments Draw profile overleaf																																
6. Low 7. Half-sectioned																																				
Plan No: GIPS	Section No: 72	Lgth: 110m	Width: 120m	Thickness/Depth: 36m																																
Stratigraphic Matrix <table style="margin: auto; border-collapse: collapse;"> <tr> <td style="border: 1px solid black; width: 40px; height: 20px;"></td> <td style="border: 1px solid black; width: 40px; height: 20px;"></td> <td style="border: 1px solid black; width: 40px; height: 20px;"></td> <td style="border: 1px solid black; width: 40px; height: 20px; text-align: center;">703</td> <td style="border: 1px solid black; width: 40px; height: 20px;"></td> <td style="border: 1px solid black; width: 40px; height: 20px;"></td> <td style="border: 1px solid black; width: 40px; height: 20px;"></td> <td style="border: 1px solid black; width: 40px; height: 20px;"></td> </tr> <tr> <td colspan="3"></td> <td style="text-align: center;">This context</td> <td colspan="3"></td> <td></td> </tr> <tr> <td colspan="3"></td> <td style="text-align: center;">711</td> <td colspan="3"></td> <td></td> </tr> <tr> <td colspan="3"></td> <td></td> <td style="text-align: center;">710</td> <td colspan="3"></td> </tr> </table>								703								This context								711									710			
			703																																	
			This context																																	
			711																																	
				710																																
Earlier	Covered by: 703	Contemporary	Physical relationships		Later than	Covers:																														
	Filled by:		Feature Label:	Fill of: 710																																
	Cut by:		Includes:	Cuts:																																
	Butted by:		Same as:	Butts:																																
Interpretation and discussion: <table style="float: right; border-collapse: collapse;"> <tr> <td style="border: 1px solid black; border-radius: 50%; padding: 2px;">Internal</td> <td style="border: 1px solid black; padding: 2px;">External</td> <td style="border: 1px solid black; padding: 2px;">Structural</td> <td style="border: 1px solid black; padding: 2px;">Other</td> </tr> </table>					Internal	External	Structural	Other																												
Internal	External	Structural	Other																																	
Courtesy ditch w/ flint finds (clay, large and truncated blocks)																																				
Provisional date: Neolithic (Pre-Roman)																																				
Registered Artefacts: /			Finds Specify anything not below																																	
Environmental Samples: /			<table style="width: 100%; text-align: center;"> <tr> <td>None</td> <td>Pot</td> <td>Bone</td> <td>CBM</td> <td>Flint</td> <td>Metal</td> <td>Glass</td> <td>Wood</td> </tr> <tr> <td><input type="checkbox"/></td> <td><input type="checkbox"/></td> <td><input type="checkbox"/></td> <td><input type="checkbox"/></td> <td><input checked="" type="checkbox"/></td> <td><input type="checkbox"/></td> <td><input type="checkbox"/></td> <td><input type="checkbox"/></td> </tr> </table>		None	Pot	Bone	CBM	Flint	Metal	Glass	Wood	<input type="checkbox"/>	<input type="checkbox"/>	<input type="checkbox"/>	<input type="checkbox"/>	<input checked="" type="checkbox"/>	<input type="checkbox"/>	<input type="checkbox"/>	<input type="checkbox"/>																
None	Pot	Bone	CBM	Flint	Metal	Glass	Wood																													
<input type="checkbox"/>	<input type="checkbox"/>	<input type="checkbox"/>	<input type="checkbox"/>	<input checked="" type="checkbox"/>	<input type="checkbox"/>	<input type="checkbox"/>	<input type="checkbox"/>																													
Completed by: JNC		Date: 2/10/15		Checked by:		Date:																														



Context No.

Sketch of Profile/Plan

See Drawing
[72]

Levels

OD Highest:

OD Lowest:

OD Others

Other Information

Site Book References

Photo (film and photo number)

Digital: 103-0571 / 103-0572 / 103-0573

Black and White:

Colour:

Checked interpretation:

Basic Interpretation:

Basic Process:

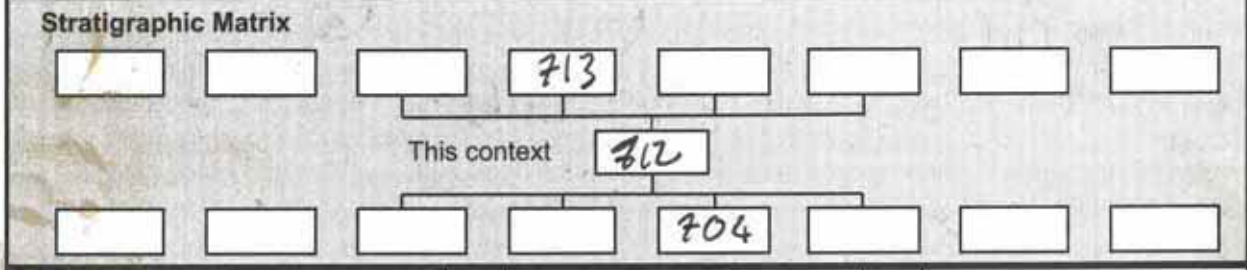
CONTEXT RECORDING SHEET

SITE CODE: AERO 15	Location: AREA 7	Grid Ref:	Type: CVI
			Context No. 712

DEPOSIT: 1. Colour 2. Composition/Particle size 3. Compaction 4. Inclusions 5. Horizon clarity 6. Contamination risk 7. Methods and conditions 8. Other comments	CUT: 1. Shape in plan 2. Corners 3. Sides 4. Base 5. Orientation 6. Other comments Draw profile overleaf
1. Colour 2. Composition/Particle size 3. Compaction 4. Inclusions 5. Horizon clarity 6. Contamination risk 7. Methods and conditions 8. Other comments	1. Shape in plan 2. Corners 3. Sides 4. Base 5. Orientation 6. Other comments Draw profile overleaf

6. /

Plan No: GPS	Section No: 73	Lgth: 33cm	Width: circle 37cm	Thickness/Depth: 7cm
---------------------	-----------------------	-------------------	---------------------------	-----------------------------



Earlier	Covered by:	Contemporary	Physical relationships	Later than	Covers:
	Filled by: 713		Feature Label:		Fill of:
	Cut by:		Includes:		Cuts: 704
	Butted by:		Same as:		Butts:

Interpretation and discussion: Internal External Structural Other

~~Post hole~~ possible post hole.
 Given the correlation with the successful postholes [714], [716], [718] and the Neolithic thumb nail scraper found in [715], it can be supposed that it is a Neolithic post hole.

Provisional date: **Neolithic**

Registered Artefacts: /	Finds
Environmental Samples: /	Specify anything not below
	None <input checked="" type="checkbox"/> Pot <input type="checkbox"/> Bone <input type="checkbox"/> CBM <input type="checkbox"/> Flint <input type="checkbox"/> Metal <input type="checkbox"/> Glass <input type="checkbox"/> Wood <input type="checkbox"/>

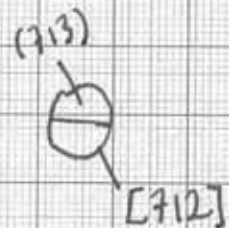
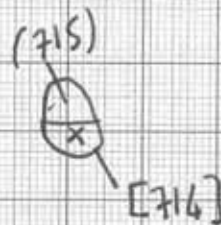
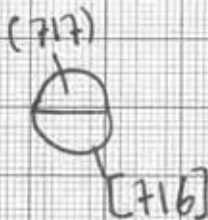
Completed by: JNC	Date: 22/10/15	Checked by:	Date:
--------------------------	-----------------------	-------------	-------



Sketch of Profile/Plan

Plan of [712] [714] [716] [718]

Not to scale



x = Thumb nail
scraper
(Neolithic, 2500-
1500 BC)

Levels

OD Highest:

OD Lowest:

OD Others

Other Information

Site Book References

Photo (film and photo number)

Digital: 103-0580

Black and White:

Colour:

Checked interpretation:

Basic Interpretation:

Basic Process:

CONTEXT RECORDING SHEET

SITE CODE: AERO 65	Location: Area 7	Grid Ref:	Type: FILL	Context No. 713						
DEPOSIT:			CUT:							
1. Colour 1. Dark Greyish brown			1. Shape in plan							
2. Composition/Particle size 2. Gravel, (sandy clay)			2. Corners							
3. Compaction 3. Loose			3. Sides							
4. Inclusions 4. 25%, maxⁱⁿ 100mm			4. Base							
5. Horizon clarity 5. Moderate			5. Orientation							
6. Contamination risk 6. Low			6. Other comments							
7. Methods and conditions			Draw profile overleaf							
8. Other comments										
7. Half-sectioned										
8. /										
Plan No: GPS	Section No: 73	Lgth: 33cm	Width: cinder 34cm	Thickness/ Depth: max 7cm						
Stratigraphic Matrix										
<div style="display: flex; justify-content: space-around; align-items: center;"> <div style="border: 1px solid black; width: 30px; height: 20px; margin: 2px;"></div> <div style="border: 1px solid black; width: 30px; height: 20px; margin: 2px;"></div> <div style="border: 1px solid black; width: 30px; height: 20px; margin: 2px;"></div> <div style="border: 1px solid black; width: 30px; height: 20px; margin: 2px; text-align: center;">703</div> <div style="border: 1px solid black; width: 30px; height: 20px; margin: 2px;"></div> <div style="border: 1px solid black; width: 30px; height: 20px; margin: 2px;"></div> <div style="border: 1px solid black; width: 30px; height: 20px; margin: 2px;"></div> </div> <p style="text-align: center; margin: 5px 0;">This context 713</p> <div style="display: flex; justify-content: space-around; align-items: center;"> <div style="border: 1px solid black; width: 30px; height: 20px; margin: 2px;"></div> <div style="border: 1px solid black; width: 30px; height: 20px; margin: 2px;"></div> <div style="border: 1px solid black; width: 30px; height: 20px; margin: 2px;"></div> <div style="border: 1px solid black; width: 30px; height: 20px; margin: 2px;"></div> <div style="border: 1px solid black; width: 30px; height: 20px; margin: 2px; text-align: center;">712</div> <div style="border: 1px solid black; width: 30px; height: 20px; margin: 2px;"></div> <div style="border: 1px solid black; width: 30px; height: 20px; margin: 2px;"></div> </div>										
Earlier	Covered by: 703	Contemporary	Physical relationships		Later than					
	Filled by:		Covers:			Fill of: 712				
	Cut by:		Feature Label:			Cuts:				
	Butted by:		Includes:			Butts:				
		Same as:								
Interpretation and discussion:			<input checked="" type="checkbox"/> Internal	<input type="checkbox"/> External	<input type="checkbox"/> Structural	<input type="checkbox"/> Other				
<p style="margin: 0;"><i>Fill of possible posthole.</i> <i>For further description see context [712]</i></p>										
Registered Artefacts: /			Finds Specify anything not below							
Environmental Samples: /			None	Pot	Bone	CBM	Flint	Metal	Glass	Wood
			<input checked="" type="checkbox"/>	<input type="checkbox"/>	<input type="checkbox"/>	<input type="checkbox"/>	<input type="checkbox"/>	<input type="checkbox"/>	<input type="checkbox"/>	<input type="checkbox"/>
Completed by: JMC			Date: 22/10/15		Checked by:		Date:			



Context No. 713

Sketch of Profile/Plan

See Context [712]

Levels

OD Highest:

OD Lowest:

OD Others

Other Information

Site Book References

Photo (film and photo number)

Digital: 103 - 0580

Black and White:

Colour:

Checked interpretation:

Basic Interpretation:

Basic Process:

Context No.

Sketch of Profile/Plan

See Context [712]

Levels

OD Highest:

OD Lowest:

OD Others

Other Information

Site Book References

Photo (film and photo number)

Digital: 103-0581

Black and White:

Colour:

Checked interpretation:

Basic Interpretation:

Basic Process:

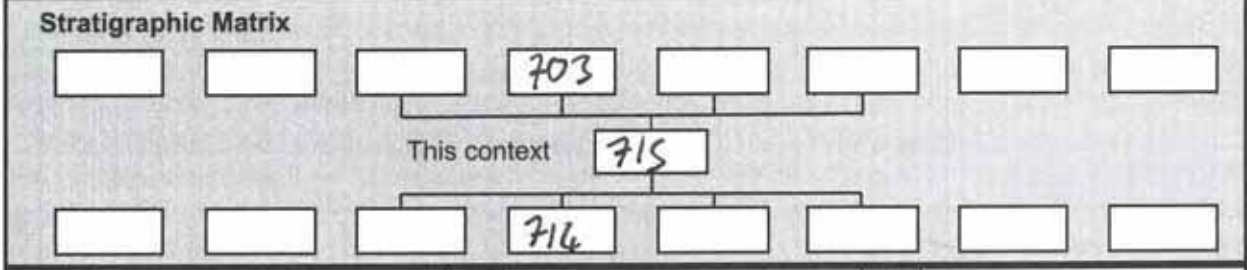
CONTEXT RECORDING SHEET

SITE CODE: AERD 15	Location: Area 7	Grid Ref:	Type: ELL	Context No. 715
------------------------------	----------------------------	-----------	---------------------	---------------------------

DEPOSIT: 1. Colour: 1. Dark greyish brown 2. Composition/Particle size: 2. Gravel, sdy clay 3. Compaction: 3. Loose 4. Inclusions: 5. Horizon clarity: 4. 25% ~ 100mm 6. Contamination risk: 7. Methods and conditions: 5. Moderate 8. Other comments: 6. Low	CUT: 1. Shape in plan 2. Corners 3. Sides 4. Base 5. Orientation 6. Other comments Draw profile overleaf
--	---

7. Half-sectioned

Plan No: CAPS	Section No: 74	Lgth: 25cm	Width: circle 25cm	Thickness/ Depth: max 13cm
-------------------------	--------------------------	----------------------	------------------------------	--------------------------------------



Earlier	Covered by: 703	Contemporary	Physical relationships	Later than	Covers:
	Filled by:		Feature Label:		Fill of: 714
	Cut by:		Includes:		Cuts:
	Butted by:		Same as:		Butts:

Interpretation and discussion:	Internal	External	Structural	Other
<p>The fill is a possible posthole pit. In it a thumb nail scraper dated between 2500-1500 B.C. was found, placing the posthole in the Neolithic.</p>				

Provisional date: Neolithic	
Registered Artefacts: /	Find Specify anything not below None Pot Bone CBM Flint Metal Glass Wood <input type="checkbox"/> <input type="checkbox"/> <input type="checkbox"/> <input type="checkbox"/> <input checked="" type="checkbox"/> <input type="checkbox"/> <input type="checkbox"/> <input type="checkbox"/>
Environmental Samples: /	
Completed by: SNC	Date: 22/10/15
Checked by:	Date:



Context No.

Sketch of Profile/Plan

See context 4 [712]

Levels

OD Highest:

OD Lowest:

OD Others

Other Information

Site Book References

Photo (film and photo number)

Digital: 103-0581

Black and White:

Colour:

Checked interpretation:

Basic Interpretation:


Basic Process:

CONTEXT RECORDING SHEET

SITE CODE: AEPD 45		Location: Area 7	Grid Ref:	Type: cut	Context No.: 716					
DEPOSIT: 1. Colour 2. Composition/Particle size 3. Compaction 4. Inclusions 5. Horizon clarity 6. Contamination risk 7. Methods and conditions 8. Other comments				CUT: 1. Shape in plan 2. Corners 3. Sides 4. Base 5. Orientation 6. Other comments Draw profile overleaf						
1. Colour 2. Composition/Particle size 3. Compaction 4. Inclusions 5. Horizon clarity 6. Contamination risk 7. Methods and conditions 8. Other comments				1. circular 2. rounded 3. rounded corners, gentle 4. impervious ble breaker w/ flat base 5. vertical						
6.1										
Plan No: GPS	Section No: 73	Lgth: 27m	Width: circular 27m	Thickness/Depth: 10 max cm						
Stratigraphic Matrix										
[]		[]		[]						
[]		717		[]						
[]		This context 716		[]						
[]		[]		704						
[]		[]		[]						
Earlier	Covered by:	Contemporary	Physical relationships	Later than	Covers:					
	Filled by: 717		Feature Label:		Fill of:					
	Cut by:		Includes:		Cuts: 704					
	Butted by:		Same as:		Butts:					
Interpretation and discussion:			Internal	External	Structural	Other				
See context interpretation (716)										
		Provisional date: Neolithic								
Registered Artefacts: /			Finds							
Environmental Samples: /			Specify anything not below							
			None	Pot	Bone	CBM	Flint	Metal	Glass	Wood
			<input checked="" type="checkbox"/>	<input type="checkbox"/>	<input type="checkbox"/>	<input type="checkbox"/>	<input type="checkbox"/>	<input type="checkbox"/>	<input type="checkbox"/>	<input type="checkbox"/>
Completed by: SNC		Date: 22/16/15		Checked by:		Date:				

Context No.

Sketch of Profile/Plan



See context [712]

Levels

OD Highest:

OD Lowest:

OD Others

Other Information

Site Book References

Photo (film and photo number)
Digital: 103-0582
Black and White:
Colour:

Checked interpretation:

Basic Interpretation:

Basic Process:

CONTEXT RECORDING SHEET

SITE CODE: AGM 15	Location: Area 7	Grid Ref:	Type: Evll	Context No. 717	
DEPOSIT:			CUT:		
1. Colour	1. Dark greyish brown		1. Shape in plan	 2. Corners 3. Sides 4. Base 5. Orientation 6. Other comments Draw profile overleaf 	
2. Composition/Particle size	2. Gravel, sandy clay		2. Corners		
3. Compaction	3. Loose		3. Sides		
4. Inclusions	4. 25%, ~100mm		4. Base		
5. Horizon clarity	5. Moderate		5. Orientation		
6. Contamination risk	6. Low		6. Other comments		
7. Methods and conditions	7. Half-sectioned				
8. Other comments					
Plan No: GPS	Section No: 75	Lgth: 27cm	Width: circular 27cm	Thickness/Depth: max 10cm	
Stratigraphic Matrix					
[]	[]	[]	703	[]	
This context			717		
[]	[]	[]	716	[]	
Earlier	Covered by:	Contemporary	Physical relationships		Later than
	Filled by:		Feature Label:	Covers:	
	Cut by:		Includes:	Fill of:	
	Butted by:		Same as:	Cuts:	
					Butts:
Interpretation and discussion: <div style="float: right; text-align: right;"> <input checked="" type="checkbox"/> Internal <input type="checkbox"/> External <input type="checkbox"/> Structural <input type="checkbox"/> Other </div>					
See context interpretation [717]					
Provisional date: Neolithic					
Registered Artefacts: /			Finds: Specify anything not below [] None <input checked="" type="checkbox"/> Pot <input type="checkbox"/> Bone <input type="checkbox"/> CBM <input type="checkbox"/> Flint <input type="checkbox"/> Metal <input type="checkbox"/> Glass <input type="checkbox"/> Wood <input type="checkbox"/>		
Environmental Samples: /					
Completed by: JMC	Date: 22/10/15	Checked by:	Date:		



Context No.

Sketch of Profile/Plan

See context [712]

Levels

OD Highest:

OD Lowest:

OD Others

Other Information

Site Book References

Photo (film and photo number)

Digital: 103-0582

Black and White:

Colour:

Checked interpretation:

Basic Interpretation:

Basic Process:

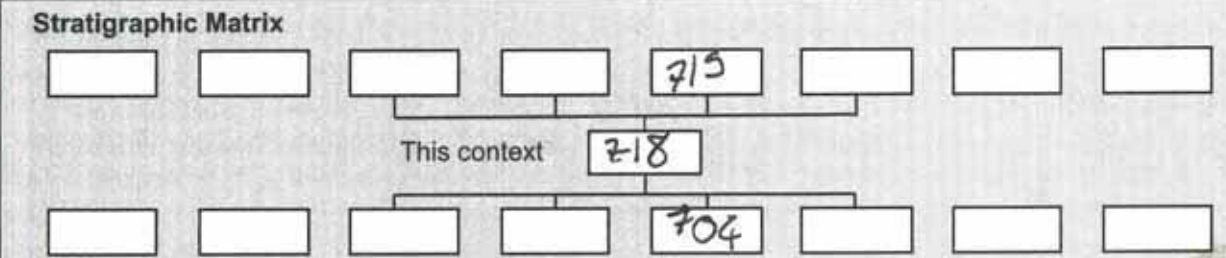
CONTEXT RECORDING SHEET

SITE CODE: AEPD 45	Location: Area 7	Grid Ref:	Type: Cut	Context No. 718
------------------------------	----------------------------	-----------	---------------------	---------------------------

DEPOSIT: 1. Colour 1. Gravel 2. Composition/Particle size 3. Compaction 4. Inclusions 5. Horizon clarity 6. Contamination risk 7. Methods and conditions 8. Other comments	CUT: 1. Shape in plan 2. Corners 3. Sides 4. Base 5. Orientation 6. Other comments Draw profile overleaf
--	---

See context [716]

Plan No: GPS	Section No: 76	Lgth: 20m	Width: circulation 20m	Thickness/Depth: 3m
---------------------	-----------------------	------------------	-------------------------------	----------------------------



Earlier	Covered by:	Contemporary	Physical relationships	Later than	Covers:
	Filled by: 719		Feature Label:		Fill of:
	Cut by:		Includes:		Cuts: 704
	Butted by:		Same as:		Butts:

Interpretation and discussion:	Internal	<u>External</u>	Structural	Other
---------------------------------------	----------	-----------------	------------	-------

See context [712]

Provisional date: Neolithic

Registered Artefacts: /	Finds
Environmental Samples: /	Specify anything not below
	None <input checked="" type="checkbox"/> Pot <input type="checkbox"/> Bone <input type="checkbox"/> CBM <input type="checkbox"/> Flint <input type="checkbox"/> Metal <input type="checkbox"/> Glass <input type="checkbox"/> Wood <input type="checkbox"/>

Completed by: JNC	Date: 22/10/13	Checked by:	Date:
--------------------------	-----------------------	-------------	-------



Context No. 718

Sketch of Profile/Plan

See context
[712]

Levels

OD Highest:

OD Lowest:

OD Others

Other Information

Site Book References

Photo (film and photo number)

Digital: 103-0583

Black and White:

Colour:

Checked interpretation:

Basic Interpretation:

Basic Process:

CONTEXT RECORDING SHEET

SITE CODE: AEKDLS	Location: AREA 7	Grid Ref:	Type: fill	Context No. 715						
DEPOSIT:			CUT:							
1. Colour 2. Composition/Particle size 3. Compaction 4. Inclusions 5. Horizon clarity 6. Contamination risk 7. Methods and conditions 8. Other comments			1. Shape in plan 2. Corners 3. Sides 4. Base 5. Orientation 6. Other comments Draw profile overleaf							
See context (719)										
Plan No: GPS	Section No: 76	Lgth: 20m	Width: circum 20m	Thickness/Depth: max 3cm						
Stratigraphic Matrix										
[]	[]	[]	[]	703	[]	[]	[]			
This context			715							
[]	[]	[]	718	[]	[]	[]	[]			
Earlier	Covered by:	Contemporary	Physical relationships		Later than	Covers:				
	Filled by:		Feature Label:			Fill of:				
	Cut by:		Includes:			Cuts: 718				
	Butted by:		Same as:			Butts:				
Interpretation and discussion:			<input checked="" type="checkbox"/> Internal	<input type="checkbox"/> External	<input type="checkbox"/> Structural	<input type="checkbox"/> Other				
See context [712]										
Provisional date: Nedlithi										
Registered Artefacts: /			Finds							
Environmental Samples: /			Specify anything not below							
			None	Pot	Bone	CBM	Flint	Metal	Glass	Wood
			<input checked="" type="checkbox"/>	<input type="checkbox"/>	<input type="checkbox"/>	<input type="checkbox"/>	<input type="checkbox"/>	<input type="checkbox"/>	<input type="checkbox"/>	<input type="checkbox"/>
Completed by: SNC	Date: 22/10/15	Checked by:	Date:							



Context No. 715

Sketch of Profile/Plan

See context
[712]

Levels

OD Highest:

OD Lowest:

OD Others

Other Information

Site Book References

Photo (film and photo number)

Digital: 103-0583

Black and White:

Colour:

Checked interpretation:

Basic Interpretation:

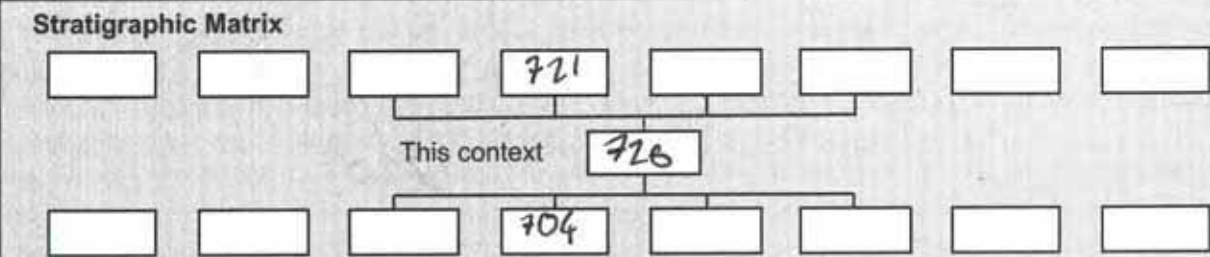
Basic Process:

CONTEXT RECORDING SHEET

SITE CODE: AERD 15	Location: Area 7	Grid Ref:	Type: CUT	Context No. 720
------------------------------	----------------------------	-----------	---------------------	---------------------------

DEPOSIT: 1. Colour _____ 2. Composition/Particle size 2. rounded 3. Compaction _____ 4. Inclusions _____ 5. Horizon clarity 4. flat irregular 6. Contamination risk _____ 7. Methods and conditions 5. NE → SW 8. Other comments 6. /	CUT: 1. Shape in plan _____ 2. Corners _____ 3. Sides _____ 4. Base _____ 5. Orientation _____ 6. Other comments _____ Draw profile overleaf
--	---

Plan No: G.P.S	Section No: 77	Lgth: 150cm	Width: max 36cm	Thickness/ Depth: max 37cm
-----------------------	-----------------------	--------------------	------------------------	--------------------------------------



Earlier	Covered by:	Contemporary	Physical relationships	Later than	Covers:
	Filled by: 721		Feature Label:		Fill of:
	Cut by:		Includes:		Cuts: 704
	Butted by:		Same as:		Butts:

Interpretation and discussion: Section of beam slot towards East end of Section 7. Part of a beam wooden wall, part of a slot of possible Roman military structures.	Internal	External	Structural	Other
--	----------	----------	------------	-------

Provisional date: Roman (Early IInd C.A.D.)

Registered Artefacts: /	Finds Specify anything not below _____ None Pot Bone CBM Flint Metal Glass Wood <input type="checkbox"/> <input type="checkbox"/> <input type="checkbox"/> <input type="checkbox"/> <input checked="" type="checkbox"/> <input type="checkbox"/> <input type="checkbox"/> <input type="checkbox"/>
Environmental Samples: /	


Completed by: SNC	Date: 22/10/15	Checked by:	Date:
--------------------------	-----------------------	-------------	-------

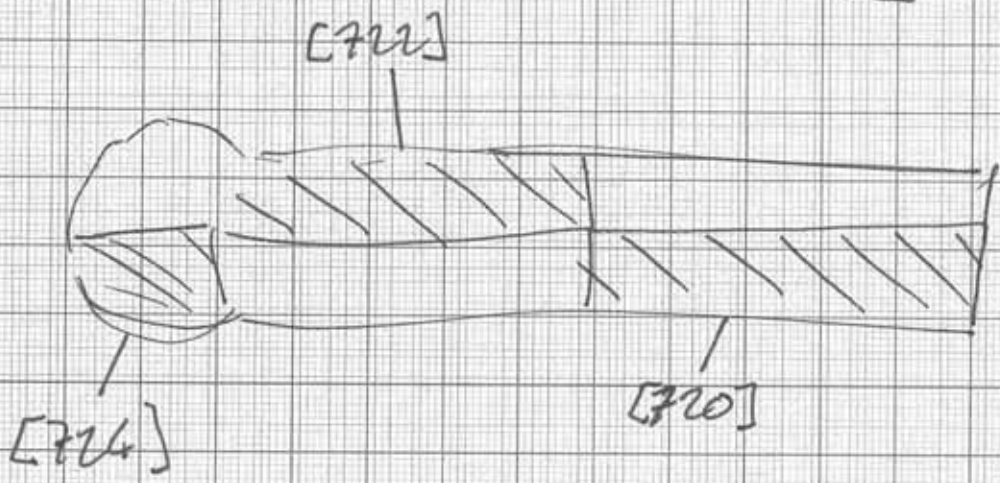


Sketch of Profile/Plan

* Plan of beam slot terminating w/ post hole on the NE end

Not to scale

 = excavated



Levels

OD Highest:	OD Lowest:	OD Others
-------------	------------	-----------

Other Information

Site Book References	Photo (film and photo number) Digital: 103-0589/0590 Black and White: Colour:
----------------------	--

Checked interpretation:	Basic Interpretation:	Basic Process:
-------------------------	-----------------------	----------------

CONTEXT RECORDING SHEET

SITE CODE: AERD 65	Location: Area 7	Grid Ref:	Type: Fill	Context No. 721	
DEPOSIT: 1. Colour: 1. Dark greyish brown 2. Composition/Particle size: 2. Gravel, sandy clay 3. Compaction: 3. loose 4. Inclusions: 5. Horizon clarity: 4. 25% ~ 100mm 6. Contamination risk: 7. Methods and conditions: 5. moderate 8. Other comments: 6. low				CUT: 1. Shape in plan 2. Corners 3. Sides 4. Base 5. Orientation 6. Other comments Draw profile overleaf	
7. half-sectioned					
Plan No: GPS	Section No: 77	Lgth: 150cm	Width: 36cm	Thickness/Depth: 37cm	
Stratigraphic Matrix 					
Earlier	Covered by: 703 Filled by: Cut by: Butted by:	Contemporary	Physical relationships Feature Label: Includes: Same as:	Later than	Covers: Fill of: 720 Cuts: Butts:
Interpretation and discussion:					
<input checked="" type="radio"/> Internal <input type="radio"/> External <input type="radio"/> Structural <input type="radio"/> Other					
See context [720]					
Provisional date: Early roman					
Registered Artefacts: /			Finds Specify anything not below		
Environmental Samples: /			<input type="checkbox"/> None <input type="checkbox"/> Pot <input type="checkbox"/> Bone <input type="checkbox"/> CBM <input checked="" type="checkbox"/> Flint <input type="checkbox"/> Metal <input type="checkbox"/> Glass <input type="checkbox"/> Wood		
Completed by: JNC	Date: 22/10/15	Checked by:	Date:		



Context No. 721

Sketch of Profile/Plan

See context [720]

Levels

OD Highest:

OD Lowest:

OD Others

Other Information

Site Book References

Photo (film and photo number)

Digital: 103-0589/50

Black and White:

Colour:

Checked interpretation:

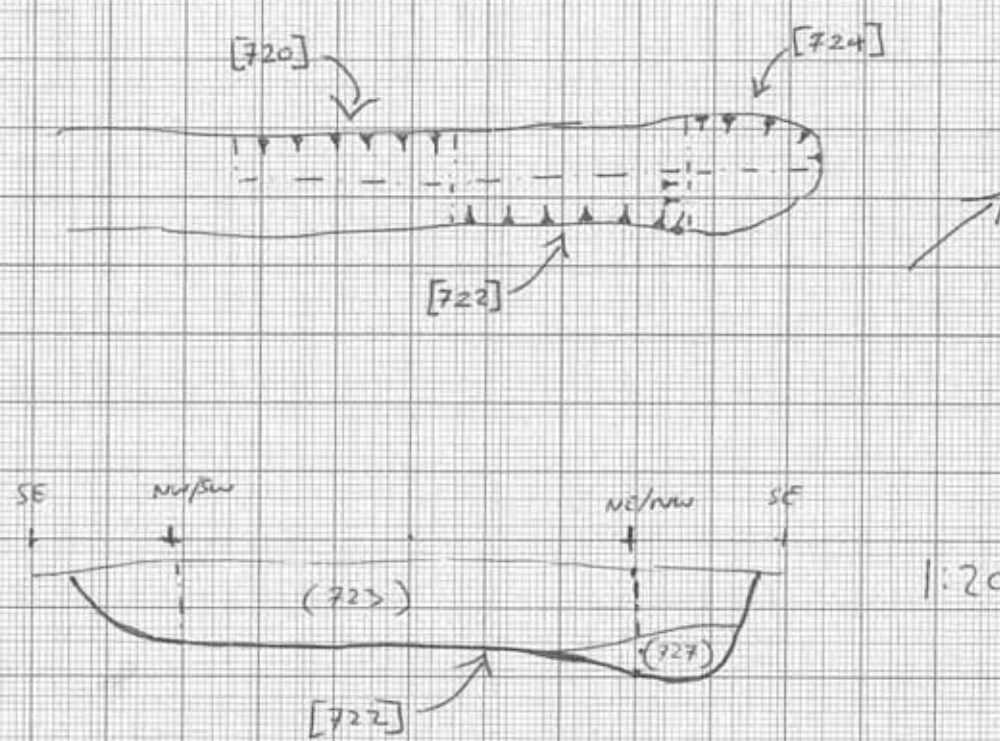
Basic Interpretation:

Basic Process:

CONTEXT RECORDING SHEET

SITE CODE: AERDIS	Location: Area 7	Grid Ref: -	Type: Cut	Context No. 722						
DEPOSIT:		CUT:								
1. Colour	1. Linew	1. Shape in plan								
2. Composition/Particle size	2. n/a	2. Corners								
3. Compaction	3. Slump	3. Sides								
4. Inclusions	4. Flat	4. Base								
5. Horizon clarity	5. NE-SW	5. Orientation								
6. Contamination risk	6. -	6. Other comments								
7. Methods and conditions		Draw profile overleaf								
8. Other comments										
Plan No: GPS	Section No: 78	Lgth: 1.52m (within slot)	Width: 0.5m	Thickness/Depth: 0.27m						
Stratigraphic Matrix										
[]	[]	[]	[] 727 []	[]						
This context 722 - [724]										
[]	[]	[]	704 []	[]						
Earlier	Covered by:	Contemporary	Physical relationships		Later than					
	Filled by:		Covers:							
	Cut by:		Feature Label:							
	Butted by:		Includes:							
	(723) (727)		[720] [724]		(704)					
	-		Same as:		Butts: -					
	-		-							
Interpretation and discussion:										
		Internal	External	<u>Structural</u>	Other					
<p>A slot was taken through centre of beam slot [722] removing 50% of fill (723). [722] was taken between similar slots [726] + [727] although it appears that the feature terminates at the NE end within [724] two fills could be seen in section with (727) possibly representing the fill of where [722] was cut to lower to hold a post at the terminus of this structure. Pot + Flint was found within deposit (723)</p>										
Provisional date: R.B?										
Registered Artefacts: x			Finds							
Environmental Samples: +			Specify anything not below							
			None	Pot	Bone	CBM	Flint	Metal	Glass	Wood
			<input type="checkbox"/>	<input checked="" type="checkbox"/>	<input type="checkbox"/>	<input type="checkbox"/>	<input type="checkbox"/>	<input type="checkbox"/>	<input type="checkbox"/>	<input type="checkbox"/>
Completed by: hh		Date: 23.10.15	Checked by:		Date:					

Sketch of Profile/Plan



Plan not to scale

Levels

OD Highest:	OD Lowest:	OD Others:
-------------	------------	------------

Other Information

Site Book References

Photo (film and photo number)

Digital: 103-0584/0585

Black and White:

Colour:

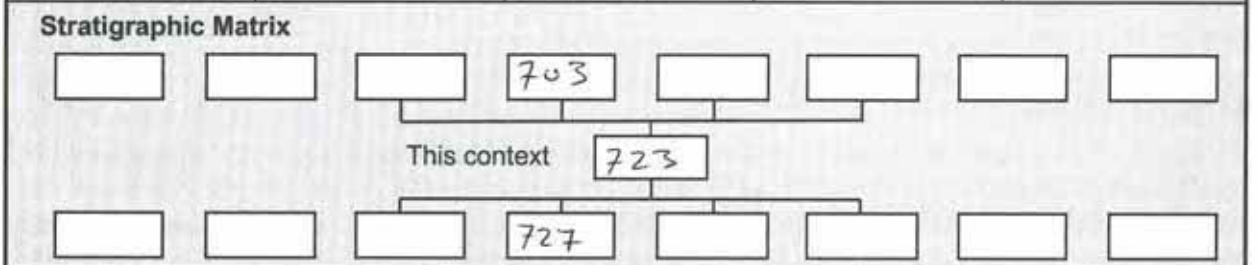
Checked interpretation:	Basic Interpretation:	Basic Process:
-------------------------	-----------------------	----------------

CONTEXT RECORDING SHEET

SITE CODE: AERDIS	Location: Area 7	Grid Ref: -	Type: fill	Context No. 725
-----------------------------	----------------------------	-----------------------	----------------------	---------------------------

DEPOSIT: 1. Colour 1. mid brown 2. Composition/Particle size 2. Silty Sand 3. Compaction 3. friable 4. Inclusions 4. gravel + stone > 100mm > 25% 5. Horizon clarity 5. moderate 6. Contamination risk 6. moderate 7. Methods and conditions 7. Hand dug / dug overcast day 8. Other comments 8. -	CUT: 1. Shape in plan 2. <input checked="" type="checkbox"/> Corners 3. <input checked="" type="checkbox"/> Sides 4. Base 5. Orientation 6. Other comments Draw profile overleaf
---	---

Plan No: GPS	Section No: 78	Lgth: 1.52m <i>within slot</i>	Width: 0.5m	Thickness/ Depth: 0.25m
---------------------	-----------------------	--	--------------------	-----------------------------------



Earlier	Covered by: (703)	Contemporary	Physical relationships	Later than	Covers: (704) (727)
	Filled by: -		Feature Label:		Fill of: [722]
	Cut by: -		Includes:		Cuts: -
	Butted by: -		Same as: (726) (721)		Butts: -

Interpretation and discussion: Internal External Structural Other

Fit of beam slot [722] appears to overlie post pit fill (727) and runs into N.E. corners. maybe result of silting / wash etc after possible beam foundation was removed. Roman pot + flint flake was found within deposit.

Provisional date: **f.13 ?**

Registered Artefacts: x	Finds <input type="text"/>																
Environmental Samples: x	Specify anything not below																
	<table style="width: 100%; border: none;"> <tr> <td>None</td> <td>Pot</td> <td>Bone</td> <td>CBM</td> <td>Flint</td> <td>Metal</td> <td>Glass</td> <td>Wood</td> </tr> <tr> <td><input type="checkbox"/></td> <td><input checked="" type="checkbox"/></td> <td><input type="checkbox"/></td> <td><input type="checkbox"/></td> <td><input checked="" type="checkbox"/></td> <td><input type="checkbox"/></td> <td><input type="checkbox"/></td> <td><input type="checkbox"/></td> </tr> </table>	None	Pot	Bone	CBM	Flint	Metal	Glass	Wood	<input type="checkbox"/>	<input checked="" type="checkbox"/>	<input type="checkbox"/>	<input type="checkbox"/>	<input checked="" type="checkbox"/>	<input type="checkbox"/>	<input type="checkbox"/>	<input type="checkbox"/>
None	Pot	Bone	CBM	Flint	Metal	Glass	Wood										
<input type="checkbox"/>	<input checked="" type="checkbox"/>	<input type="checkbox"/>	<input type="checkbox"/>	<input checked="" type="checkbox"/>	<input type="checkbox"/>	<input type="checkbox"/>	<input type="checkbox"/>										

Completed by: gh	Date: 23.10.15	Checked by:	Date:
-------------------------	-----------------------	-------------	-------



Sketch of Profile/Plan

see [722] for sketches

Levels

OD Highest:

OD Lowest:

OD Others

Other Information

Site Book References

Photo (film and photo number)

Digital: 103 - 0584 / 0585

Black and White:

Colour:

Checked interpretation:

Basic Interpretation:

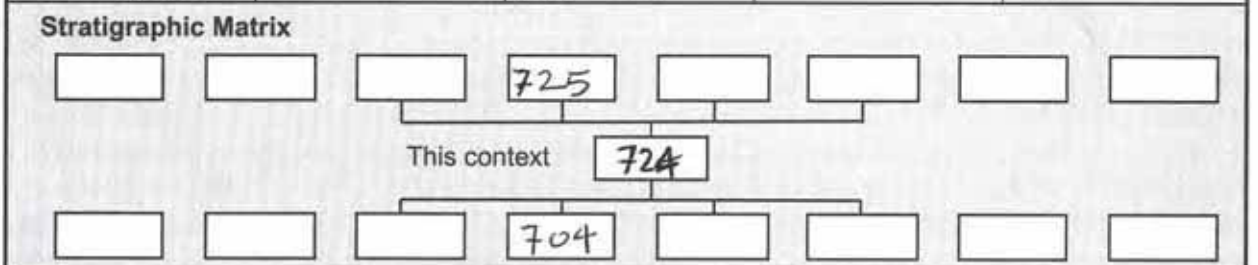
Basic Process:

CONTEXT RECORDING SHEET

SITE CODE: AERDIS	Location: Area 7	Grid Ref:	Type: cut	Context No. 724
-----------------------------	----------------------------	-----------	---------------------	---------------------------

DEPOSIT: 1. Colour: _____ 2. Composition/Particle size: 4. Concave 3. Compaction: _____ 4. Inclusions: 5. NE-SW 5. Horizon clarity: _____ 6. Contamination risk: _____ 7. Methods and conditions: _____ 8. Other comments: _____	CUT: 1. Shape in plan 2. Corners 3. Sides 4. Base 5. Orientation 6. Other comments Draw profile overleaf
---	---

Plan No: GP	Section No: 79	Lgth: 0.8m within slot	Width: 0.9m	Thickness/Depth: 0.54m
--------------------	-----------------------	-------------------------------	--------------------	-------------------------------



Earlier	Covered by: -	Contemporary	Physical relationships	Later than	Covers: -
	Filled by: (725) (726)		Feature Label:		Fill of: -
	Cut by: -		Includes:		Cuts: (704)
	Butted by: -		Same as: [722] [720]		Butts: -

Interpretation and discussion:	Internal	External	<u>Structural</u>	Other
---------------------------------------	----------	----------	-------------------	-------

Slot through terminus of possible beam foundation slot. It appears that this terminus may have been dug to accommodate a large post due to its concave profile and dark fill beneath the fill ~~of the slot~~ seen throughout the rest of the beam slot. [724] also reflects possible post pit [705] that rests in line with [724] approx 2m to the east at the east ~~end~~ L.O.E of area 7. [724] contained 2 fills (725) + (726). A small piece of possible animal bone was found within (726).

Provisional date: 12. B?	
---------------------------------	--

Registered Artefacts: <input checked="" type="checkbox"/>	Finds
Environmental Samples: <input checked="" type="checkbox"/>	Specify anything not below
	<input type="checkbox"/> None <input type="checkbox"/> Pot <input checked="" type="checkbox"/> Bone <input type="checkbox"/> CBM <input type="checkbox"/> Flint <input type="checkbox"/> Metal <input type="checkbox"/> Glass <input type="checkbox"/> Wood

Completed by: GH	Date: 23.10.15	Checked by:	Date:
-------------------------	-----------------------	-------------	-------



Sketch of Profile/Plan

[724]



[722]



[705]

Levels

OD Highest:

OD Lowest:

OD Others

Other Information

Site Book References

Photo (film and photo number)

Digital: ~~103-0584~~ 103-0586 to 0588

Black and White: + 103-0591 / 0592

Colour:

Checked interpretation:

Basic Interpretation:

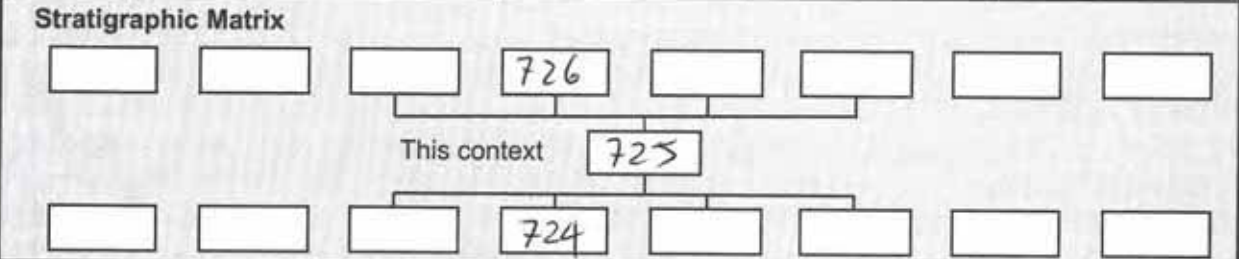
Basic Process:

CONTEXT RECORDING SHEET

SITE CODE: AEPD15	Location: Area 7	Grid Ref:	Type: fill	Context No. 725
-----------------------------	----------------------------	-----------	----------------------	---------------------------

DEPOSIT: 1. Colour: 1. mid grey brown 2. Composition/Particle size: 2. silt sand 3. Compaction: 3. friable 4. Inclusions: 4. gravel + stone > 100mm > 30% 5. Horizon clarity: charcoal flecks > 1% 6. Contamination risk: 5. moderate 7. Methods and conditions: 6. moderate 8. Other comments: 7. Hand dug / dry overcast day 8 -	CUT: 1. Shape in plan 2. Corners 3. Sides 4. Base 5. Orientation 6. Other comments Draw profile overleaf
--	---

Plan No: GPS	Section No: 79	Lgth: 0.75m within slot	Width: 0.73m within slot	Thickness/Depth: 0.3m
---------------------	-----------------------	--------------------------------	---------------------------------	------------------------------



Earlier	Covered by: (726)	Contemporary	Physical relationships	Later than	Covers: (704)
	Filled by: -		Feature Label: -		Fill of: [724]
	Cut by: -		Includes: -		Cuts: -
	Butted by: -		Same as: (727)		Butts: -

Interpretation and discussion:

Internal External Structural Other

lower fill at terminus [724]. Maybe result of silt/wash/deposition overtime after possible post removed? No finds were recovered from deposit.

Provisional date: **R.B?**

Registered Artefacts: x	Finds: <input type="checkbox"/>
Environmental Samples: x	Specify anything not below
	<input checked="" type="checkbox"/> None <input type="checkbox"/> Pot <input type="checkbox"/> Bone <input type="checkbox"/> CBM <input type="checkbox"/> Flint <input type="checkbox"/> Metal <input type="checkbox"/> Glass <input type="checkbox"/> Wood

Completed by: **GH** Date: **23.10.15** Checked by: _____ Date: _____



Sketch of Profile/Plan

see [724] for
Sketch

Levels

OD Highest:

OD Lowest:

OD Others:

Other Information

Site Book References

Photo (film and photo number)

Digital: 103 - 0586 to 0588

Black and White: + 103 - 0591 / 0592

Colour:

Checked interpretation:

Basic Interpretation:

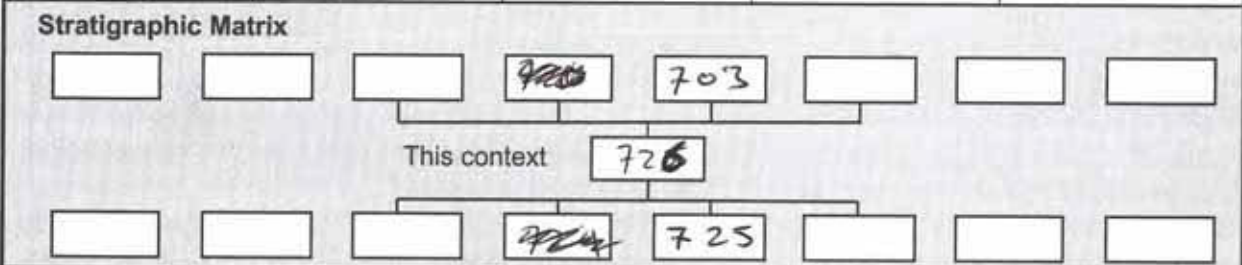
Basic Process:

CONTEXT RECORDING SHEET

SITE CODE: AERDIS	Location: Area 7	Grid Ref: -	Type: fill	Context No. 726
-----------------------------	----------------------------	-----------------------	----------------------	---------------------------

DEPOSIT: 1. Colour 2. Composition/Particle size 3. Compaction 4. Inclusions 5. Horizon clarity 6. Contamination risk 7. Methods and conditions 8. Other comments	DEPOSIT: 1. med brown 2. Silt Sand 3. gravel + stone > 10mm > 25% 4. friable 5. moderate 6. moderate 7. Hand dug, dry overcast day 8. -	CUT: 1. Shape in plan 2. Corners 3. Sides 4. Base 5. Orientation 6. Other comments Draw profile overleaf
---	--	--

Plan No: CPS	Section No: 79	Lgth: 0.8m	Width: 0.9m	Thickness/Depth: 0.15m
------------------------	--------------------------	-------------------	--------------------	-------------------------------



Earlier	Covered by: (704)	Contemporary	Physical relationships	Later than	Covers: (725)
	Filled by: -		Feature Label: -		Fill of: [724]
	Cut by: -		Includes: -		Cuts: -
	Butted by: -		Same as: (723) (721)		Butts: -

Interpretation and discussion:

Internal External Structural Other

Upper fill of possible beam slot ~~top~~ / post pit terminus [724], (726) appears to reflect was is seen in other slots taken through this feature and maybe result of silty/was etc. after possible foundation slot removed. A piece of possible animal bone was recovered from deposit.

Provisional date: **R.B.?**

Registered Artefacts: x	Finds: <input type="text"/>
Environmental Samples: x	Specify anything not below: None <input type="checkbox"/> Pot <input type="checkbox"/> Bone <input checked="" type="checkbox"/> CBM <input type="checkbox"/> Flint <input type="checkbox"/> Metal <input type="checkbox"/> Glass <input type="checkbox"/> Wood <input type="checkbox"/>
Completed by: uu	Date: 23.10.15 Checked by: Date:



Sketch of Profile/Plan

see [724] for sketches

Levels

OD Highest:

OD Lowest:

OD Others

Other Information

Site Book References

Photo (film and photo number)

Digital: 103 - 0586 to 0588

Black and White: + 103 - 0591 / 0592

Colour:

Checked interpretation:

Basic Interpretation:

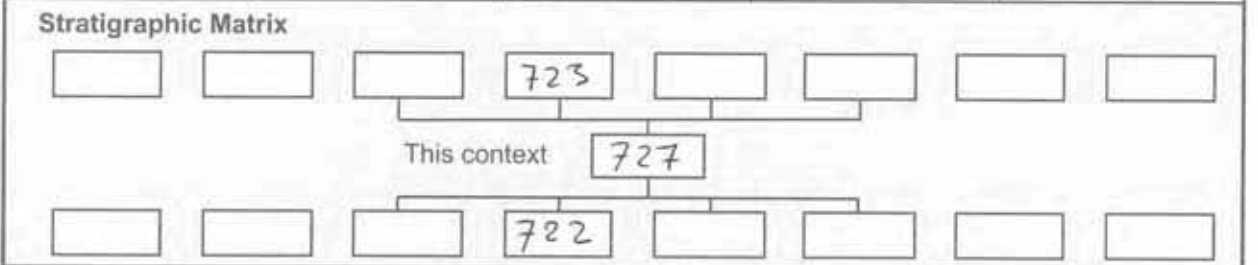
Basic Process:

CONTEXT RECORDING SHEET

SITE CODE: AERD 15	Location: Area 7	Grid Ref: —	Type: fill	Context No. 727
------------------------------	----------------------------	-----------------------	----------------------	---------------------------

DEPOSIT: 1. Colour: 1. mid grey brown 2. Composition/Particle size: 2. Silt sand 3. Compaction: 3. friable 4. Inclusions: 4. gravel + stone > 10mm > 30% 5. Horizon clarity: 5. moderate 6. Contamination risk: 6. moderate 7. Methods and conditions: 7. Hand dug / dry overcast day 8. Other comments: 8. —	CUT: 1. Shape in plan 2. Corners 3. Sides 4. Base 5. Orientation 6. Other comments Draw profile overleaf
--	---

Plan No: APS	Section No: 78	Lgth: 0.55m within slot	Width: 0.25m within slot	Thickness/Depth: 0.17m
---------------------	-----------------------	--------------------------------	---------------------------------	-------------------------------



Earlier	Covered by: (723)	Contemporary	Physical relationships	Later than	Covers: (704)
	Filled by: -		Feature Label:		Fill of: [722]
	Cut by: -		Includes:		Cuts: -
	Butted by: -		Same as: (725)		Butts: -

Interpretation and discussion:

Internal External Structural Other

fill of beam slot cut [722], (727) may represent fill at where terminus end of beam slot dips cut lower to accommodate a post. post/beam may later have been removed and fill maybe result of silting/wash/deposition over time. No finds retrieved from deposit.

Provisional date: **R.B.?**

Registered Artefacts: x	Finds
Environmental Samples: x	Specify anything not below
	<input checked="" type="checkbox"/> None <input type="checkbox"/> Pot <input type="checkbox"/> Bone <input type="checkbox"/> CBM <input type="checkbox"/> Flint <input type="checkbox"/> Metal <input type="checkbox"/> Glass <input type="checkbox"/> Wood

Completed by: GH	Date: 23.10.15	Checked by:	Date:
-------------------------	-----------------------	-------------	-------

Sketch of Profile/Plan

sec [722]
for sketches

Levels

OD Highest:

OD Lowest:

OD Others

Other Information

Site Book References

Photo (film and photo number)

Digital: 103-0584/0585

Black and White:

Colour:

Checked interpretation:

Basic Interpretation:

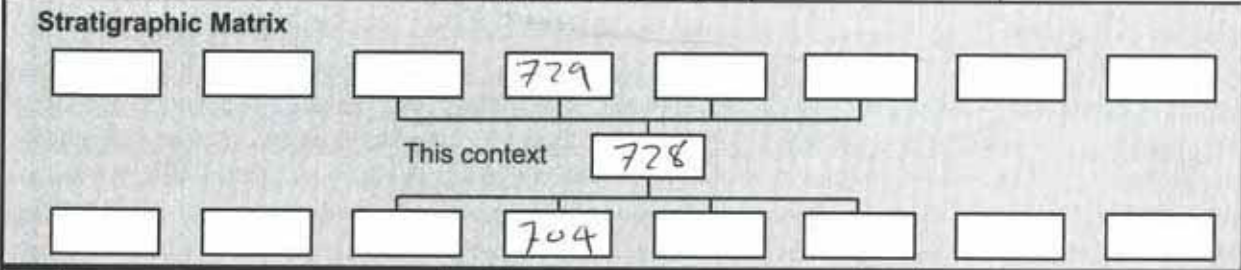
Basic Process:

CONTEXT RECORDING SHEET

SITE CODE: AERD 15	Location: Area 7	Grid Ref: -	Type: cut	Context No. 728
------------------------------	----------------------------	-----------------------	---------------------	---------------------------

DEPOSIT: 1. Colour 1. lined 2. Composition/Particle size 2. n/a 3. Compaction 3. steep 4. Inclusions 4. flat 5. Horizon clarity 5. NE/SW 6. Contamination risk 6. - 7. Methods and conditions 8. Other comments	CUT: 1. Shape in plan 2. Corners 3. Sides 4. Base 5. Orientation 6. Other comments Draw profile overleaf
--	---

Plan No: GPS	Section No: 80	Lgth: 1.5m (within slot)	Width: 0.5m	Thickness/Depth: 0.26m
---------------------	-----------------------	---------------------------------	--------------------	-------------------------------



Earlier	Covered by: -	Contemporary	Physical relationships	Later than	Covers: -
	Filled by: (729)		Feature Label: -		Fill of: -
	Cut by: -		Includes: -		Cuts: (704)
	Butted by: -		Same as: [720] [722] [724]		Butts: -

Interpretation and discussion:	Internal	External	Structural	Other
---------------------------------------	----------	----------	-------------------	-------

Slot was taken through possible beam slot / structural trench [728] contained a single fill (729) which contained only a piece of flint. Slot appeared similar to others along same line in trench.

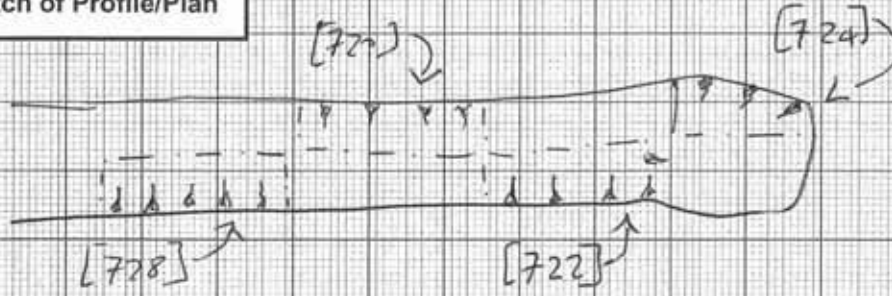
Provisional date: **R.B.?**

Registered Artefacts: x	Finds Specify anything not below None Pot Bone CBM Flint Metal Glass Wood <input type="checkbox"/> <input type="checkbox"/> <input type="checkbox"/> <input type="checkbox"/> <input checked="" type="checkbox"/> <input type="checkbox"/> <input type="checkbox"/> <input type="checkbox"/>
Environmental Samples: x	

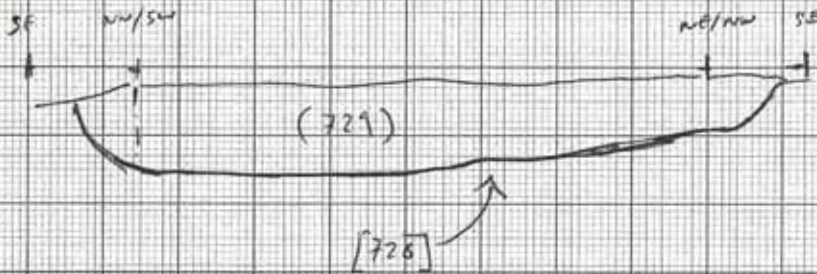
Completed by: lh	Date: 23.10.15	Checked by:	Date:
-------------------------	-----------------------	-------------	-------



Sketch of Profile/Plan



Plan
not
to scale



Levels

OD Highest:

OD Lowest:

OD Others

Other Information

Site Book References

Photo (film and photo number)

Digital: 103 - 0597 / 0598

Black and White:

Colour:

Checked interpretation:

Basic Interpretation:

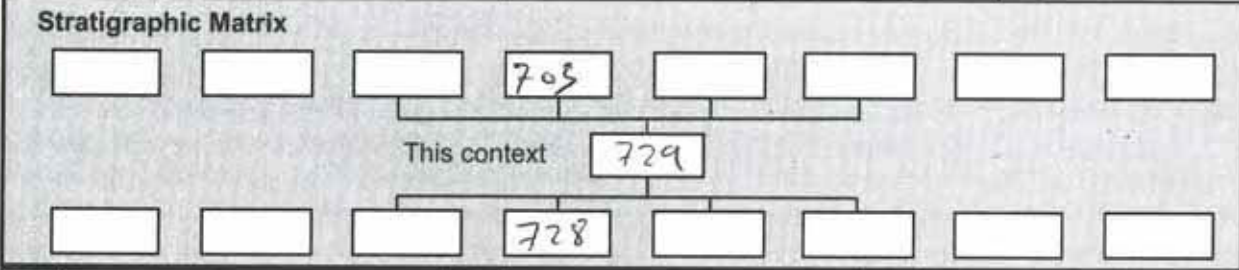
Basic Process:

CONTEXT RECORDING SHEET

SITE CODE: AERD 15	Location: Area 7	Grid Ref:	Type: fill	Context No. 729
------------------------------	----------------------------	-----------	-------------------	---------------------------

DEPOSIT: 1. Colour: 1. mid brown 2. Composition/Particle size: 2. silt sand 3. Compaction: 3. gravel/stone > foam > 25% 4. Inclusions: 4. fragments friable 5. Horizon clarity: 5. moderate 6. Contamination risk: 6. moderate 7. Methods and conditions: 7. hand dug, overcast / dry 8. Other comments: 8. -	CUT: 1. Shape in plan 2. Corners 3. Sides 4. Base 5. Orientation 6. Other comments Draw profile overleaf
---	---

Plan No: GPS	Section No: 80	Lgth: 1.5m	Width: 0.5m	Thickness/Depth: 0.26m
---------------------	-----------------------	-------------------	--------------------	-------------------------------



Earlier	Covered by: (703)	Contemporary	Physical relationships		Later than	
	Filled by: -		Feature Label: -			Covers: (704)
	Cut by: -		Includes: -			Fill of: [728]
	Butted by: -		Same as: (723) (721) (726)			Cuts: -
				Butts: -		

Interpretation and discussion:	Internal	External	<u>Structural</u>	Other
---------------------------------------	----------	----------	-------------------	-------

Single fill within section taken through centre of possible beam slot / construction trench [728]. Maybe result of silting / wash after possible beam / posts removed? A piece of flint was recovered from deposit.

Provisional date: **R.S ?**

Registered Artefacts: x	Finds: <input type="checkbox"/> None <input type="checkbox"/> Pot <input type="checkbox"/> Bone <input type="checkbox"/> CBM <input checked="" type="checkbox"/> Flint <input type="checkbox"/> Metal <input type="checkbox"/> Glass <input type="checkbox"/> Wood Specify anything not below: <input type="text"/>
Environmental Samples: x	

Completed by: gh	Date: 23.10.15	Checked by:	Date:
-------------------------	-----------------------	-------------	-------



Context No. 729

Sketch of Profile/Plan

see [728] for sketch

Levels

OD Highest:

OD Lowest:

OD Others

Other Information

Site Book References

Photo (film and photo number)

Digital: 103 - 0547 / 0598

Black and White:

Colour:

Checked interpretation:

Basic Interpretation:

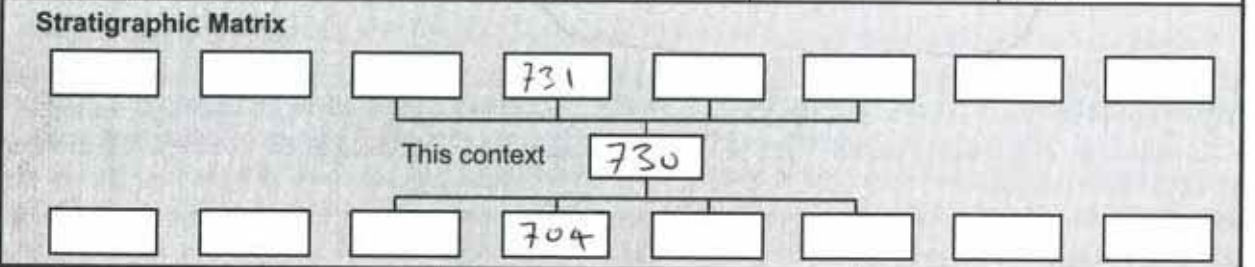
Basic Process:

CONTEXT RECORDING SHEET

SITE CODE: AERDIS	Location: Area 7	Grid Ref:	Type: cut
			Context No. 730

DEPOSIT: 1. Colour: 1. linear 2. Composition/Particle size: 2. N/A 3. Compaction: 3. Sharp/Steep 4. Inclusions: 4. flat 5. Horizon clarity: 5. NW-SE 6. Contamination risk: 6. - 7. Methods and conditions: 8. Other comments:	CUT: 1. Shape in plan 2. Corners 3. Sides 4. Base 5. Orientation 6. Other comments Draw profile overleaf
---	--

Plan No: GPS	Section No: 81	Lgth: 1m within slot	Width: 0.5m	Thickness/Depth: 0.27m
---------------------	-----------------------	-----------------------------	--------------------	-------------------------------



Earlier	Covered by:	Contemporary	Physical relationships	Later than	Covers:
	Filled by: (731)		Feature Label:		Fill of:
	Cut by:		Includes:		Cuts:
	Butted by:		Same as: [728] [720] [722] [724]		Butts:

Interpretation and discussion:	Internal	External	<u>Structural</u>	Other
--------------------------------	----------	----------	-------------------	-------

1m slot taken as a longitudinal section through centre of possible beam slot for building running NW-SE terminating at NW [730] appeared to contain a single fill (731) in which a piece of probably residual flint was retrieved. Slot located to NW of corner slot

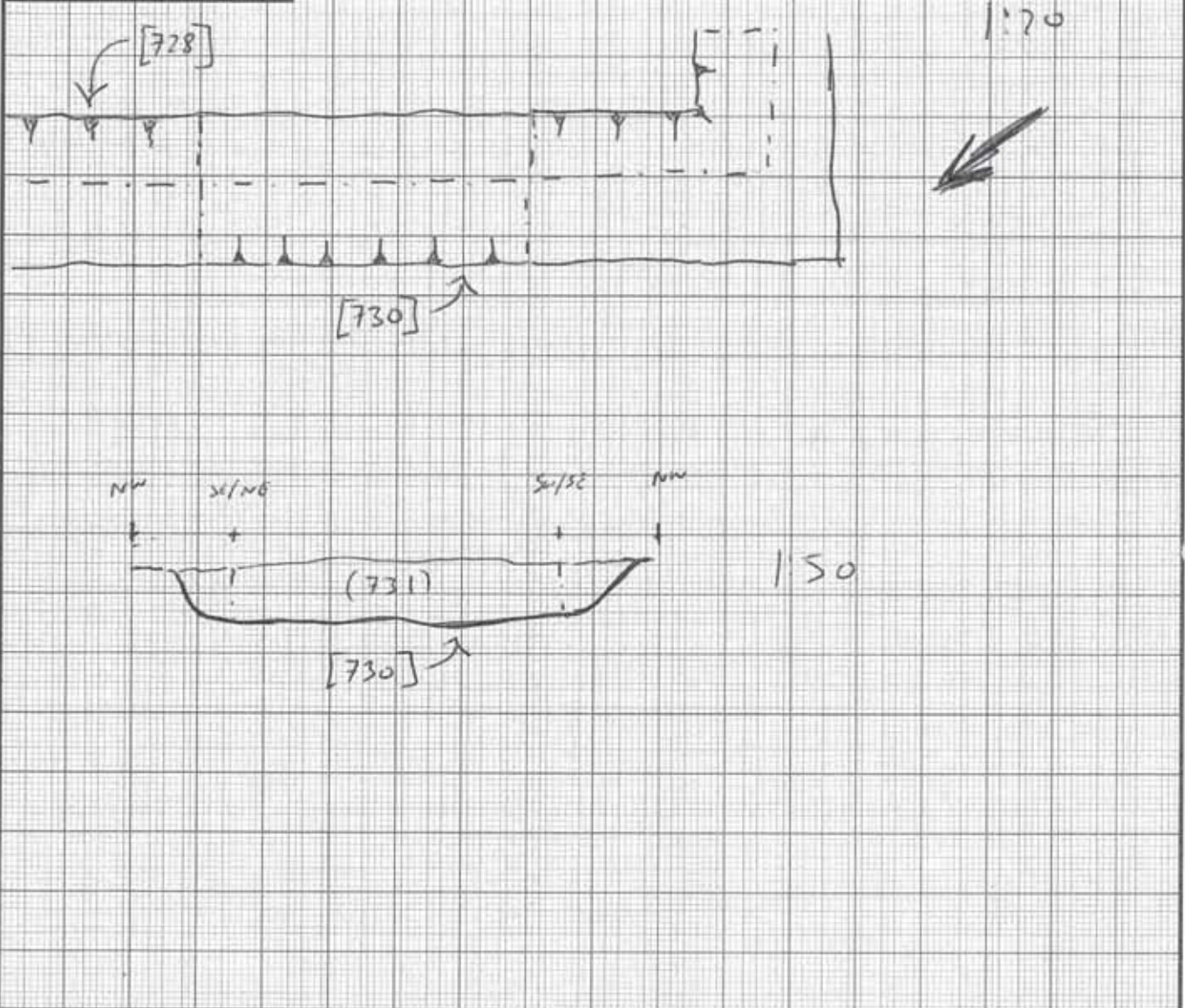
Provisional date: 2.13?

Registered Artefacts: 1	Finds: <input type="checkbox"/> None <input type="checkbox"/> Pot <input type="checkbox"/> Bone <input type="checkbox"/> CBM <input checked="" type="checkbox"/> Flint <input type="checkbox"/> Metal <input type="checkbox"/> Glass <input type="checkbox"/> Wood
Environmental Samples: x	Specify anything not below: <input type="text"/>

Completed by: GH	Date: 26.10.15	Checked by:	Date:
-------------------------	-----------------------	-------------	-------



Sketch of Profile/Plan



Levels

OD Highest:	OD Lowest:	OD Others
-------------	------------	-----------

Other Information

Site Book References	Photo (film and photo number) Digital: 103-0605 / 0606 Black and White: Colour:
----------------------	--

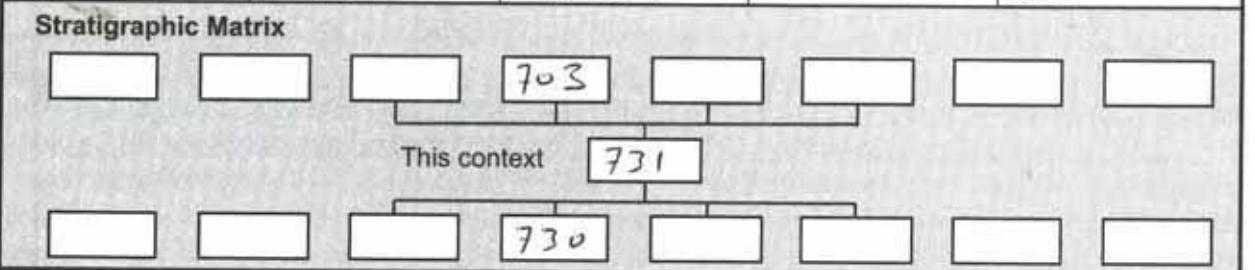
Checked interpretation:	Basic Interpretation:	Basic Process:
-------------------------	-----------------------	----------------

CONTEXT RECORDING SHEET

SITE CODE: AEDDIS	Location: Area 7	Grid Ref: -	Type: fill	Context No. 731
-----------------------------	----------------------------	-----------------------	----------------------	---------------------------

DEPOSIT: 1. Colour: 1. Mid reddish brown 2. Composition/Particle size: 2. silt sand 3. Compaction: 3. friable 4. Inclusions: 4. gravel + stone > 10mm > 25% 5. Horizon clarity: 5. moderate 6. Contamination risk: 6. moderate 7. Methods and conditions: 7. Hand dug / dry overcast day 8. Other comments: 8. -	CUT: 1. Shape in plan 2. Corners 3. Sides 4. Base 5. Orientation 6. Other comments Draw profile overleaf
---	--

Plan No: GPS	Section No: 81	Lgth: 1m within slot	Width: 0.5m	Thickness/Depth: 0.27m
---------------------	-----------------------	-----------------------------	--------------------	-------------------------------



Earlier	Covered by: (703)	Contemporary	Physical relationships	Later than	Covers: (704)
	Filled by: -		Feature Label: -		Fill of: [730]
	Cut by: -		Includes: -		Cuts: -
	Butted by: -		Same as: (729) (721) (723) (725)		Butts: -

Interpretation and discussion:

	Internal	<input checked="" type="checkbox"/> External	<input checked="" type="checkbox"/> Structural	Other
--	----------	--	--	-------

Single fill at possible beam slot cut [730]. maybe result of silting/wash pit/ possible beam removed? A piece of flint was recovered from deposit.

Provisional date: **2.8?**

Registered Artefacts: x	Findings: <input type="checkbox"/> None <input type="checkbox"/> Pot <input type="checkbox"/> Bone <input type="checkbox"/> CBM <input type="checkbox"/> Flint <input checked="" type="checkbox"/> Metal <input type="checkbox"/> Glass <input type="checkbox"/> Wood
Environmental Samples: x	Specify anything not below: <input type="text"/>

Completed by: uk	Date: 26.10.15	Checked by:	Date:
-------------------------	-----------------------	-------------	-------



Context No. 731

Sketch of Profile/Plan

See [730]
for sketches

Levels

OD Highest:

OD Lowest:

OD Others

Other Information

Site Book References

Photo (film and photo number)

Digital: 103 - 0605 * / 0606

Black and White:

Colour:

Checked interpretation:

Basic Interpretation:

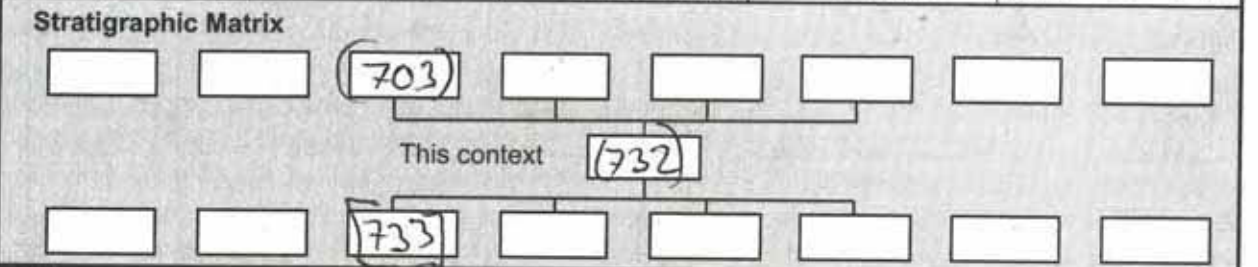
Basic Process:

CONTEXT RECORDING SHEET

SITE CODE: AERDIS	Location:	Grid Ref:	Type: FU	Context No. (732)
-----------------------------	-----------	-----------	--------------------	-----------------------------

DEPOSIT: 1. Colour: 1. Medium Brown 2. Composition/Particle size: 2. silty clay 3. Compaction: 3. friable 4. Inclusions: 5. Horizon clarity: 4. very lots of pebbles 6. Contamination risk: 7. Methods and conditions: 5. clear 8. Other comments: 6. too	OUT: 1. Shape in plan 2. Corners 3. Sides 4. Base 5. Orientation 6. Other comments Draw profile overleaf 1
7. Hand mallet, hand shovel, dry condition	

Plan No: GB	Section No: R2	Lgth: 2.03m	Width: 0.28m	Thickness/Depth: 0.30m
--------------------	-----------------------	--------------------	---------------------	-------------------------------



Earlier	Covered by: (703)	Contemporary	Physical relationships		Later than	
	Filled by:		Feature Label:			Covers:
	Cut by:		Includes:			Fill of: [733]
	Butted by:		Same as:			Cuts:
					Butts:	

Interpretation and discussion:	Internal	External <input checked="" type="checkbox"/>	Structural <input checked="" type="checkbox"/>	Other
--------------------------------	----------	--	--	-------

This is the fill of a beam slot of a Roman structure. The fill is full of pebbles, very friable. One piece of pot.

Provisional date: Roman

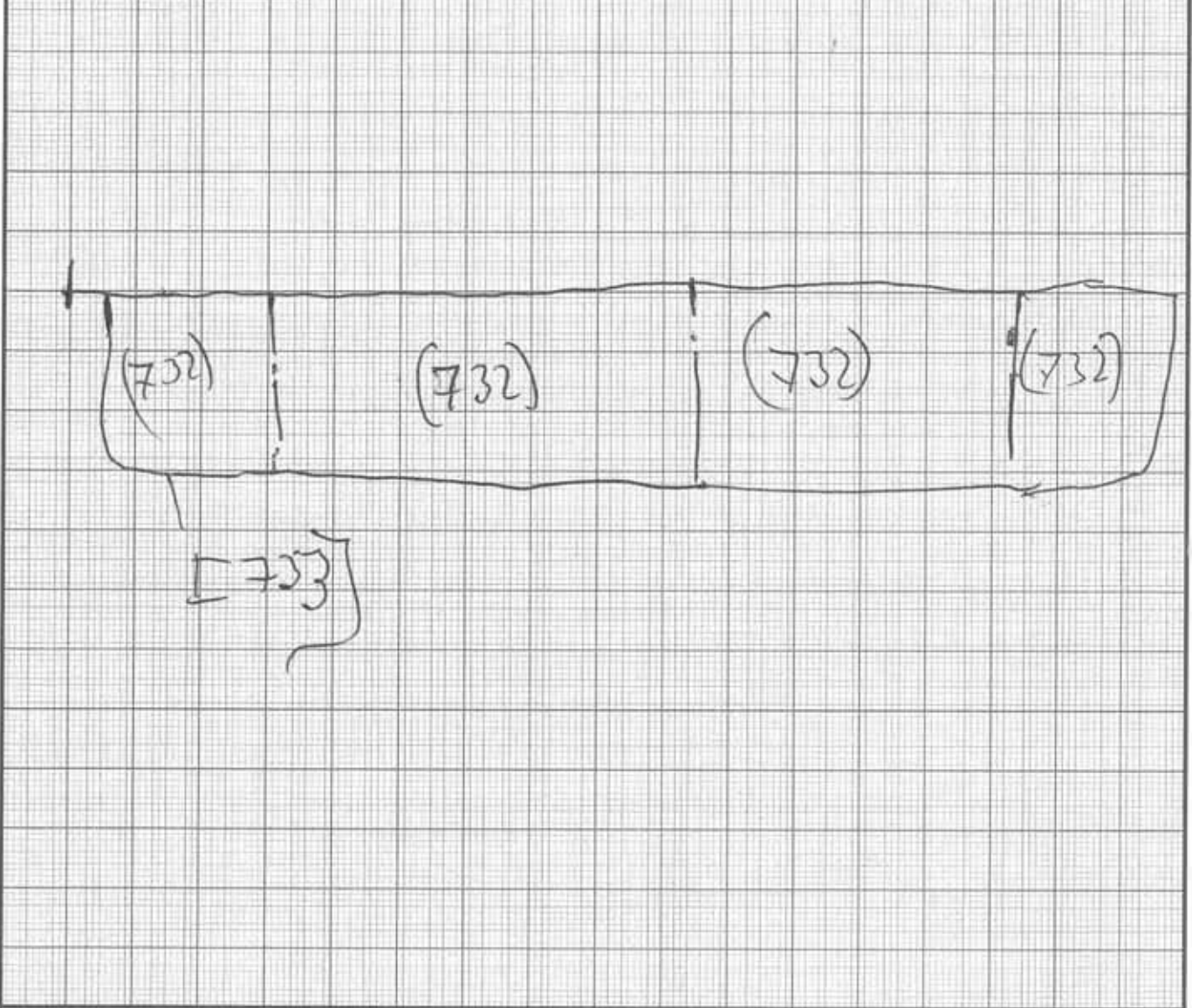
Registered Artefacts: <input checked="" type="checkbox"/>	Finds: Specify anything not below None <input type="checkbox"/> Pot <input checked="" type="checkbox"/> Bone <input type="checkbox"/> CBM <input type="checkbox"/> Flint <input type="checkbox"/> Metal <input type="checkbox"/> Glass <input type="checkbox"/> Wood <input type="checkbox"/>
Environmental Samples: <input checked="" type="checkbox"/>	

Completed by: A	Date: 26.10.15	Checked by:	Date:
------------------------	-----------------------	-------------	-------



Context No. (732)

Sketch of Profile/Plan



Levels

OD Highest: OD Lowest: OD Others

Other Information

Site Book References Photo (film and photo number)
Digital: 103-0607/ 103-0608
Black and White:
Colour:

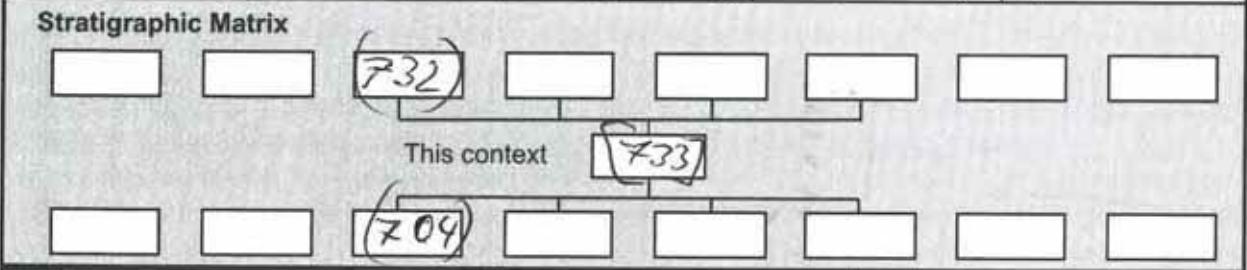
Checked interpretation: Basic Interpretation: Basic Process:

CONTEXT RECORDING SHEET

SITE CODE: AERO 15	Location:	Grid Ref:	Type: <u>Cut</u>	Context No. <u>(733)</u>
------------------------------	-----------	-----------	------------------	-----------------------------

DEPOSIT: 1. Colour 2. Composition/Particle size 3. Compaction 4. Inclusions 5. Horizon clarity 6. Contamination risk 7. Methods and conditions 8. Other comments	<u>1. (Gully) beam slot</u> <u>2. round</u> <u>3. moderate to steep sloping edges</u> <u>4. undulated</u>	CUT: 1. Shape in plan 2. Corners 3. Sides 4. Base 5. Orientation 6. Other comments Draw profile overleaf
---	--	--

Plan No: <u>GRPS</u>	Section No: <u>82</u>	Lgth: <u>2.03m</u>	Width: <u>0.28m</u>	Thickness/Depth: <u>0.30m</u>
----------------------	-----------------------	--------------------	---------------------	-------------------------------



Earlier	Covered by:	Contemporary	Physical relationships	Later than	Covers:
	Filled by: <u>(732)</u>		Feature Label:		Fill of:
	Cut by:		Includes:		Cuts: <u>(709)</u>
	Butted by:		Same as:		Butts:

Interpretation and discussion:	Internal	<input checked="" type="checkbox"/> External	<input checked="" type="checkbox"/> Structural	Other
---------------------------------------	----------	--	--	-------

This is a cut of a beam slot of a Roman structure. Filled by (732) which includes lots of pebbles and one piece of pot.

Provisional date: <u>Roman</u>

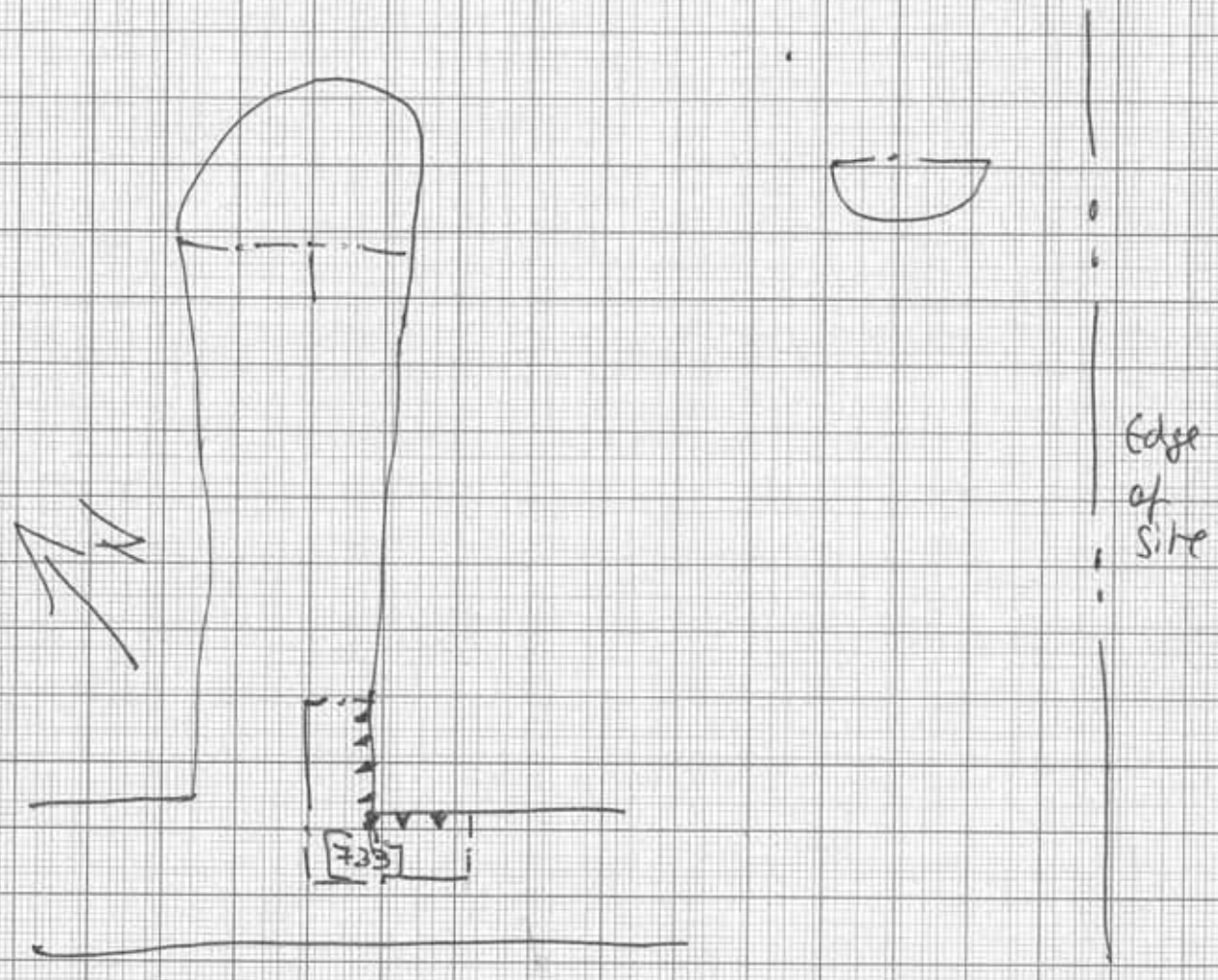
Registered Artefacts: <u>/</u>	Finds Specify anything not below: <input type="text"/> None Pot Bone CBM Flint Metal Glass Wood <input type="checkbox"/> <input type="checkbox"/> <input type="checkbox"/> <input type="checkbox"/> <input type="checkbox"/> <input type="checkbox"/> <input type="checkbox"/> <input type="checkbox"/>
Environmental Samples: <u>/</u>	

Completed by: <u>[Signature]</u>	Date: <u>26.10.15</u>	Checked by:	Date:
----------------------------------	-----------------------	-------------	-------



Context No. **733**

Sketch of Profile/Plan



Levels

OD Highest: OD Lowest: OD Others

Other Information

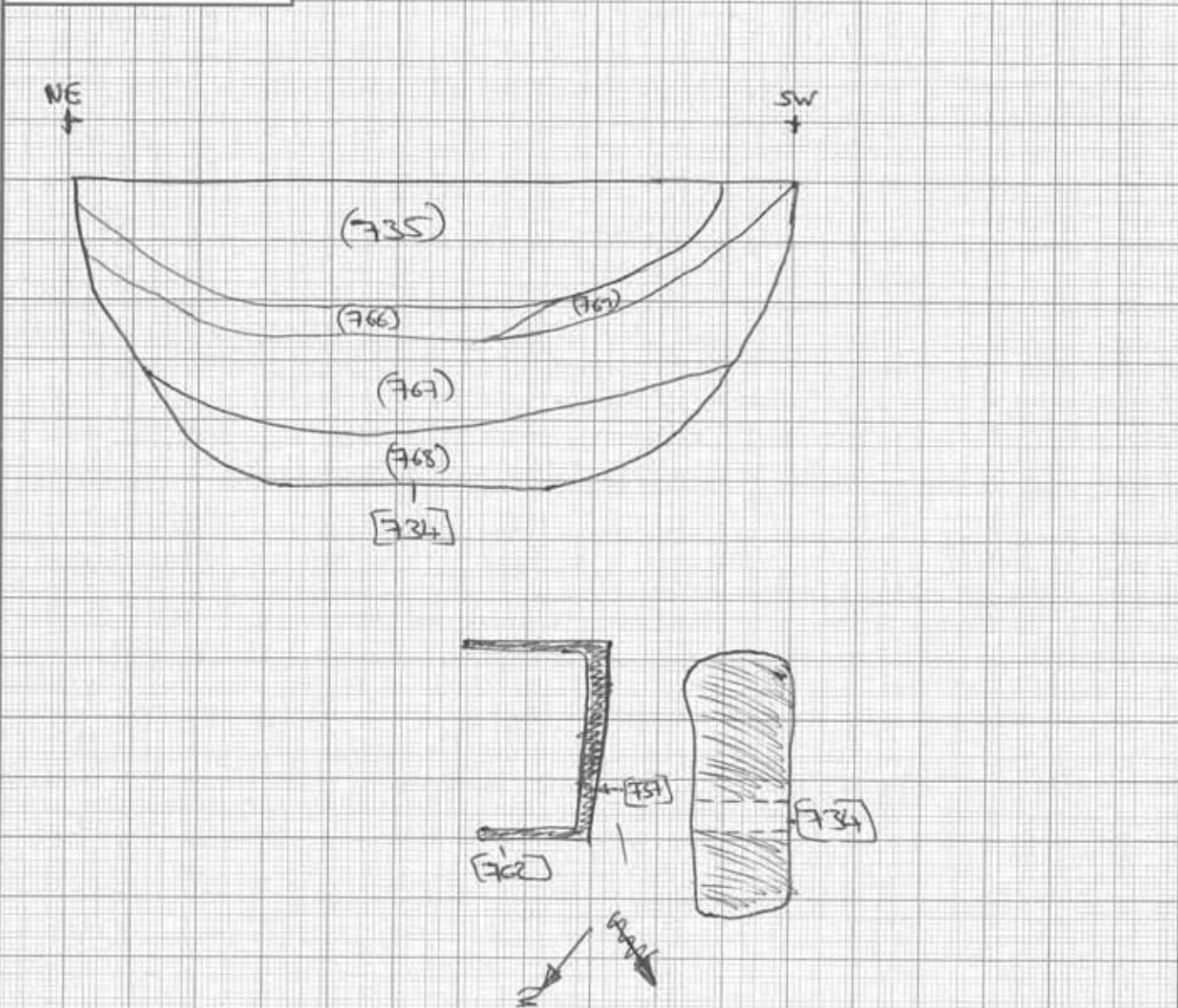
Site Book References Photo (film and photo number)
Digital: 103-0607 / 103-0608
Black and White:
Colour:

Checked interpretation: Basic Interpretation: Basic Process:

CONTEXT RECORDING SHEET

SITE CODE: AED 15	Location: Area 7	Grid Ref: -	Type: CUT	Context No. 734						
DEPOSIT:		CUT:								
1. Colour	1. Rectangular	1. Shape in plan								
2. Composition/Particle size	2. Rounded	2. Corners								
3. Compaction	3. Vertical with break in slope to c. 45°	3. Sides								
4. Inclusions	4. Flat	4. Base								
5. Horizon clarity	5. NW-SE	5. Orientation								
6. Contamination risk	6.	6. Other comments								
7. Methods and conditions		Draw profile overleaf								
8. Other comments										
Plan No: GPS	Section No: 91	Lgth: 2.7m	Width: 1m	Thickness/ Depth: 0.9m						
Stratigraphic Matrix										
□	□	□	□	□ 768 □						
This context				□ 734 □						
□	□	□	□	□ 704 □						
Earlier	Covered by:	Contemporary	Physical relationships		Later than					
	Filled by: (735) (766) → (769)		Feature Label:							
	Cut by:		Includes:							
	Butted by:		Same as:							
			Covers:							
			Fill of:							
			Cuts:	704						
			Butts:							
Interpretation and discussion:			Internal	External	Structural	Other				
- A rectangular shaped feature with no evidence to suggest its purpose.										
Provisional date: Roman										
Registered Artefacts: -			Finds							
Environmental Samples: -			Specify anything not below							
			None	Pot	Bone	CBM	Flint	Metal	Glass	Wood
			<input type="checkbox"/>	<input checked="" type="checkbox"/>	<input checked="" type="checkbox"/>	<input type="checkbox"/>	<input checked="" type="checkbox"/>	<input checked="" type="checkbox"/>	<input type="checkbox"/>	<input type="checkbox"/>
Completed by: LW	Date: 30, 10, 15	Checked by:			Date:					

Sketch of Profile/Plan



Levels

OD Highest:	OD Lowest:	OD Others
-------------	------------	-----------

Other Information

Site Book References

Photo (film and photo number)

Digital: 103-0667 → 103-0669

Black and White:

Colour:

Checked interpretation:

Basic Interpretation:

Basic Process:

CONTEXT RECORDING SHEET

SITE CODE: AED15	Location: Area 7	Grid Ref: -	Type: Fill	Context No. 735																																			
DEPOSIT:		1. Dark reddish brown 2. Silt 3. Friable 4. Stones $\leq 10\%$ 5. Clear 6. Moderate/High 7. Mottled + travel excavated in dry conditions		CUT:																																			
1. Colour		2. Composition/Particle size		1. Shape in plan																																			
2. Composition/Particle size		3. Compaction		2. Corners																																			
3. Compaction		4. Inclusions		3. Sides																																			
4. Inclusions		5. Horizon clarity		4. Base																																			
5. Horizon clarity		6. Contamination risk		5. Orientation																																			
6. Contamination risk		7. Methods and conditions		6. Other comments																																			
7. Methods and conditions		8. Other comments		Draw profile overleaf																																			
8. Other comments																																							
Plan No: GPS	Section No: 91	Lgth: 2.7m	Width: 1m	Thickness/Depth: 0.25m																																			
Stratigraphic Matrix																																							
<table border="1" style="width: 100%; height: 100px;"> <tr> <td style="width: 12.5%;"></td> <td style="width: 12.5%;"></td> <td style="width: 12.5%;"></td> <td style="width: 12.5%;"></td> <td style="width: 12.5%; text-align: center;">703</td> <td style="width: 12.5%;"></td> <td style="width: 12.5%;"></td> <td style="width: 12.5%;"></td> </tr> <tr> <td colspan="4"></td> <td style="text-align: center;">This context</td> <td colspan="4"></td> </tr> <tr> <td colspan="4"></td> <td style="text-align: center;">735</td> <td colspan="4"></td> </tr> <tr> <td colspan="4"></td> <td style="text-align: center;">766</td> <td style="text-align: center;">734</td> <td colspan="3"></td> </tr> </table>					703								This context									735									766	734							
				703																																			
				This context																																			
				735																																			
				766	734																																		
Earlier	Covered by: (703)	Contemporary	Physical relationships		Later than	Covers: (766)																																	
	Filled by: -		Feature Label: -	Fill of: [734]																																			
	Cut by: -		Includes: -	Cuts: -																																			
	Butted by: -		Same as: -	Butts: -																																			
Interpretation and discussion:					Internal	External	Structural	Other																															
<ul style="list-style-type: none"> Upper - most fill of [734] Suggests a large single instance of backfilling Contained Roman pottery and iron work 																																							
Provisional date: Roman																																							
Registered Artefacts: -					Finds																																		
Environmental Samples: -					Specify anything not below																																		
					None	Pot	Bone	CBM	Flint	Metal	Glass	Wood																											
					<input type="checkbox"/>	<input checked="" type="checkbox"/>	<input type="checkbox"/>	<input type="checkbox"/>	<input type="checkbox"/>	<input checked="" type="checkbox"/>	<input type="checkbox"/>	<input type="checkbox"/>																											
Completed by: LW			Date: 30.10.15		Checked by:			Date:																															

Sketch of Profile/Plan

See [734] for section drawing

Levels

OD Highest:

OD Lowest:

OD Others

Other Information

Site Book References

Photo (film and photo number)

Digital: 103 - 0667 → 103 - 0669

Black and White:

Colour:

Checked interpretation:

Basic Interpretation:

Basic Process:

CONTEXT RECORDING SHEET

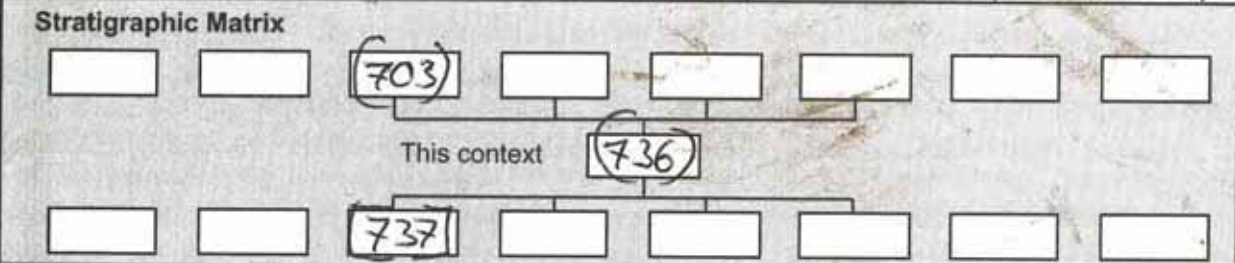
SITE CODE: AERD15	Location:	Grid Ref:	Type: Fill	Context No. (736)
-----------------------------	-----------	-----------	----------------------	-----------------------------

DEPOSIT: 1. Colour: 1. Dark brown 2. Composition/Particle size: 2. silty clay 3. Compaction: 3. friable 4. Inclusions: 5. Horizon clarity: 4. very common pebbles in 6. Contamination risk: 7. Methods and conditions: various sizes 8. Other comments: 5. clear	CUT: 1. Shape in plan 2. Corners 3. Sides 4. Base 5. Orientation 6. Other comments Draw profile overleaf
---	--

6. low

7. trowel, hand shovel, dry condition

Plan No: GPS	Section No: 83	Lgth: 0.65m	Width: 0.25m	Thickness/Depth: 0.10m
---------------------	-----------------------	--------------------	---------------------	-------------------------------



Earlier	Covered by: (703)	Contemporary	Physical relationships		Later than	Covers:
	Filled by:		Feature Label:	Fill of: [737]		
	Cut by:		Includes:	Cuts:		
	Butted by:		Same as:	Butts:		

Interpretation and discussion:	Internal	External <input checked="" type="checkbox"/>	Structural <input checked="" type="checkbox"/>	Other
---------------------------------------	----------	--	--	-------

This is the fill of a beam slot, inside a Roman structure. [737]

No finds inside.

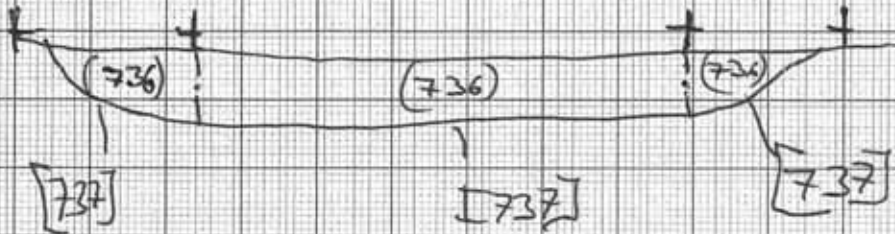
Provisional date: **Roman?**

Registered Artefacts:	Finds Specify anything not below: <input type="text"/> None <input checked="" type="checkbox"/> Pot <input type="checkbox"/> Bone <input type="checkbox"/> CBM <input type="checkbox"/> Flint <input type="checkbox"/> Metal <input type="checkbox"/> Glass <input type="checkbox"/> Wood <input type="checkbox"/>
Environmental Samples:	

Completed by: **[Signature]** Date: **27.10.15** Checked by: _____ Date: _____



Sketch of Profile/Plan



SL 83 SE/SW/NW facing section of [737]

Levels

OD Highest:

OD Lowest:

OD Others

Other Information

Site Book References

Photo (film and photo number)

Digital: 103 - 0613

Black and White:

Colour:

Checked interpretation:

Basic Interpretation:

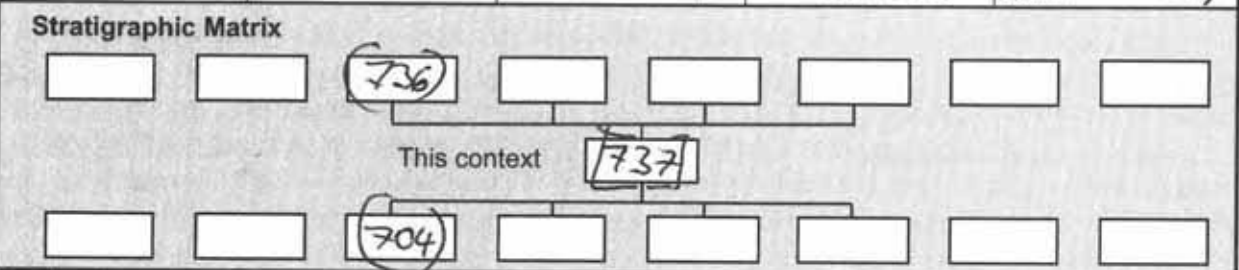
Basic Process:

CONTEXT RECORDING SHEET

SITE CODE: AERD 15	Location:	Grid Ref:	Type: cut	Context No. [737]
------------------------------	-----------	-----------	---------------------	-----------------------------

DEPOSIT: 1. Colour 2. Composition/Particle size 3. Compaction 4. Inclusions 5. Horizon clarity 6. Contamination risk 7. Methods and conditions 8. Other comments	1. Beam slot (gully as such) 2. round 3. gentle sloping edges 4. FIST 5. / 6. /	CUT: 1. Shape in plan 2. Corners 3. Sides 4. Base 5. Orientation 6. Other comments Draw profile overleaf
---	--	---

Plan No: GPS	Section No: 83	Lgth: 0.65m	Width: 0.25m	Thickness/Depth: 0.10m
---------------------	-----------------------	--------------------	---------------------	-------------------------------



Earlier	Covered by:	Contemporary	Physical relationships	Later than	Covers:
	Filled by: (736)		Feature Label:		Fill of:
	Cut by:		Includes:		Cuts: (704)
	Butted by:		Same as:		Butts:

Interpretation and discussion:	Internal	External	Structural <input checked="" type="checkbox"/>	Other
--------------------------------	----------	----------	--	-------

This is the cut of an inside beam slot of a Roman structure. Filled by (736)

Provisional date: Roman?

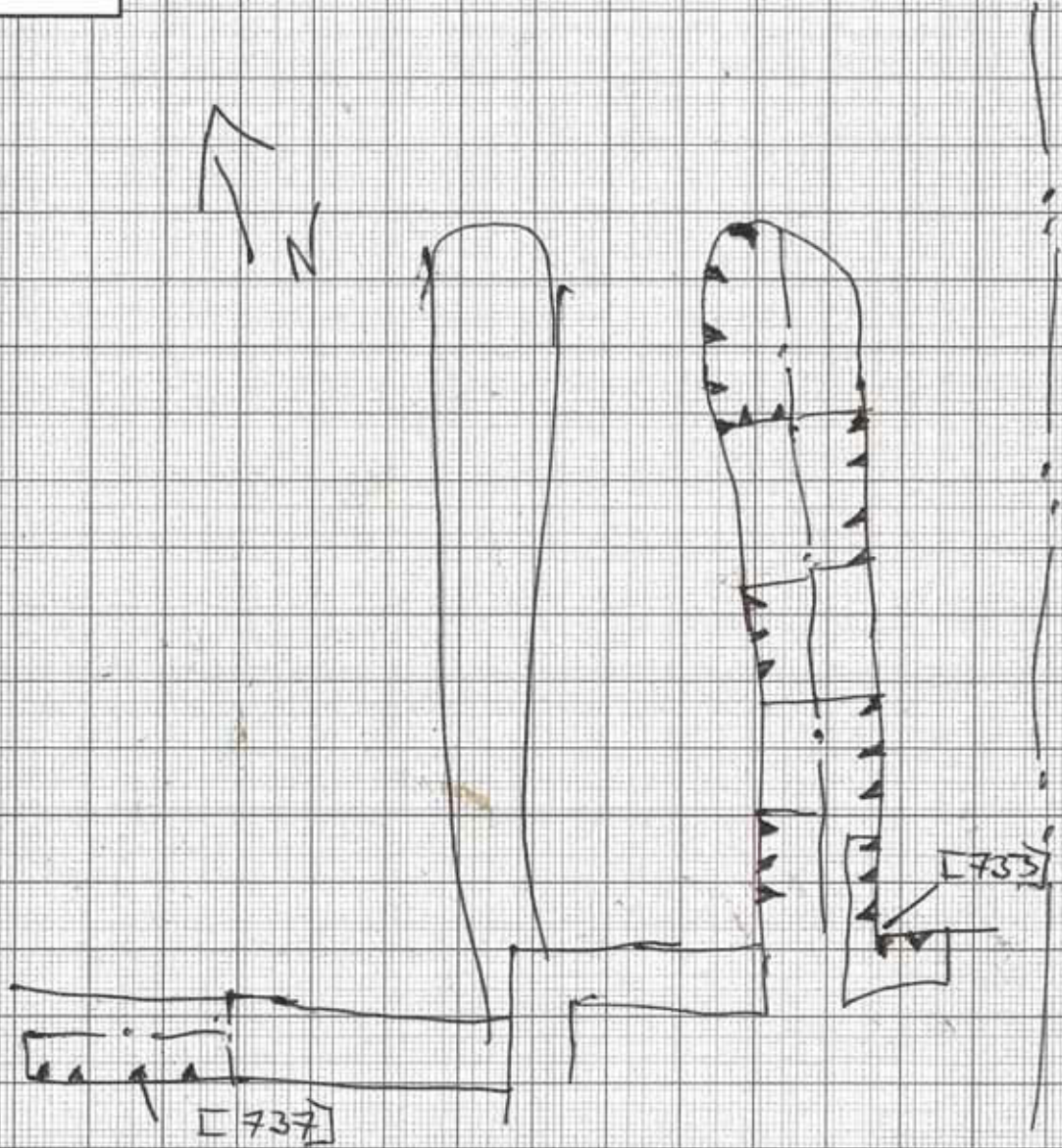
Registered Artefacts: /	Finds: <input type="checkbox"/> None <input type="checkbox"/> Pot <input type="checkbox"/> Bone <input type="checkbox"/> CBM <input type="checkbox"/> Flint <input type="checkbox"/> Metal <input type="checkbox"/> Glass <input type="checkbox"/> Wood
Environmental Samples: /	Specify anything not below: <input type="text"/>

Completed by: [Signature]	Date: 27.10.15	Checked by:	Date:
----------------------------------	-----------------------	-------------	-------



Context No. [737]

Sketch of Profile/Plan



Levels

OD Highest:

OD Lowest:

OD Others

Other Information

Site Book References

Photo (film and photo number)

Digital: 103-0613

Black and White:

Colour:

Checked interpretation:

Basic Interpretation:

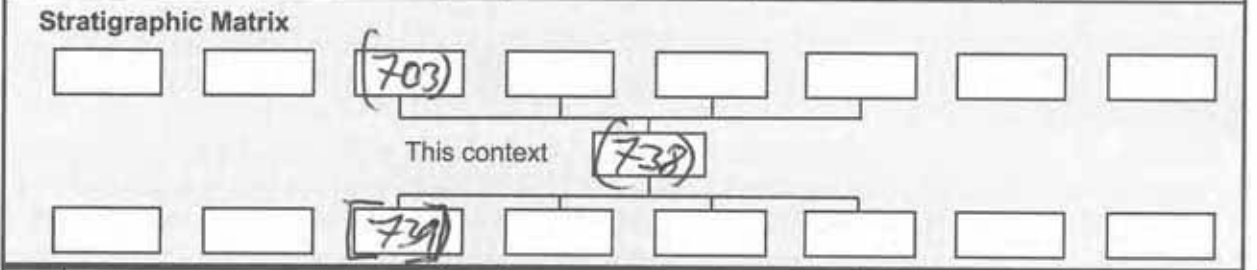
Basic Process:

CONTEXT RECORDING SHEET

SITE CODE: ACRO 15	Location:	Grid Ref:	Type: FU	Context No. (738)
------------------------------	-----------	-----------	--------------------	-----------------------------

DEPOSIT: 1. Colour: 1. Dark brown 2. Composition/Particle size: 2. silty clay 3. Compaction: 3. friable 4. Inclusions: 5. Horizon clarity: 4. unclear 6. Contamination risk: 7. Methods and conditions: 5. lots of pebbles 8. Other comments: 6. low 7. trowel + handshovel	CUT: 1. Shape in plan 2. Corners 3. Sides 4. Base 5. Orientation 6. Other comments Draw profile overleaf
---	--

Plan No: GPS	Section No: 84	Lgth: 0.45m	Width: 0.45m	Thickness/Depth: 0.15m
---------------------	-----------------------	------------------------	---------------------	-------------------------------



Earlier	Covered by: (703)	Contemporary	Physical relationships		Later than	Covers:
	Filled by:		Feature Label:	Fill of: [739]		
	Cut by:		Includes: [741]	Cuts:		
	Butted by:		Same as:	Butts:		

Interpretation and discussion:	Internal	External <input checked="" type="checkbox"/>	Structural	Other
--------------------------------	----------	--	------------	-------

This is the fill of a post hole within a beam slot. The posthole and the beam slot are contemporary.

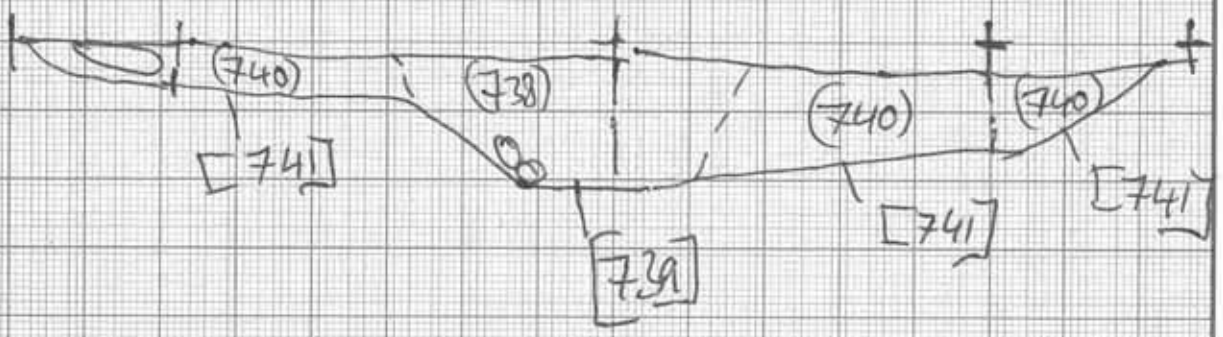
Provisional date: Roman?

Registered Artefacts: <input checked="" type="checkbox"/>	Finds: <input type="checkbox"/>
Environmental Samples: <input checked="" type="checkbox"/>	Specify anything not below: <input checked="" type="checkbox"/> None <input type="checkbox"/> Pot <input type="checkbox"/> Bone <input type="checkbox"/> CBM <input type="checkbox"/> Flint <input type="checkbox"/> Metal <input type="checkbox"/> Glass <input type="checkbox"/> Wood

Completed by: A	Date: 29.10.15	Checked by:	Date:
------------------------	-----------------------	-------------	-------

Context No. (738)

Sketch of Profile/Plan



Levels

OD Highest: OD Lowest: OD Others

Other Information

Site Book References

Photo (film and photo number)

Digital: 103-0655
 103-0656
Black and White:

Colour:

Checked interpretation:

Basic Interpretation:

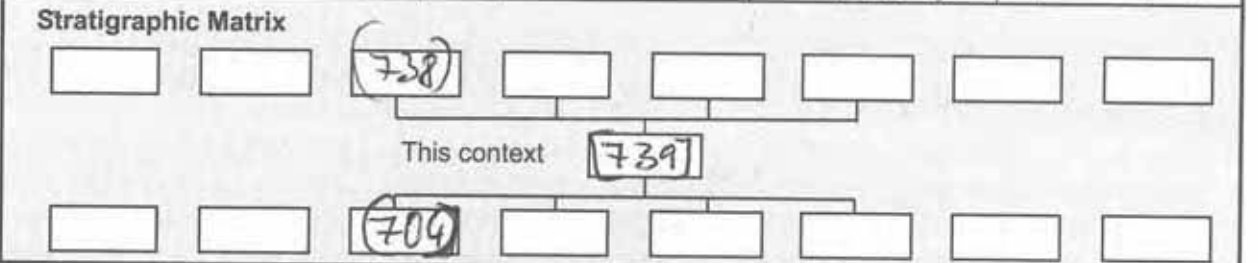
Basic Process:

CONTEXT RECORDING SHEET

SITE CODE: AERD15	Location:	Grid Ref:	Type: Cut	Context No. [739]
-----------------------------	-----------	-----------	------------------	-----------------------------

DEPOSIT: 1. Colour 2. Composition/Particle size 3. Compaction 4. Inclusions 5. Horizon clarity 6. Contamination risk 7. Methods and conditions 8. Other comments	1. Circle past hole 2. round 3. moderate sloping edges 4. concave 5.	CUT: 1. Shape in plan 2. Corners 3. Sides 4. Base 5. Orientation 6. Other comments Draw profile overleaf
---	--	--

Plan No: GPS	Section No: 84	Lgth:	Width: 0.45m	Thickness/Depth: 0.15m
---------------------	-----------------------	-------	---------------------	-------------------------------



Earlier	Covered by:	Contemporary	Physical relationships	Later than	Covers:
	Filled by: (738)		Feature Label:		Fill of:
	Cut by:		Includes: [741]		Cuts: (704)
	Butted by:		Same as:		Butts:

Interpretation and discussion:	Internal	External <input checked="" type="checkbox"/>	Structural	Other
---------------------------------------	----------	--	------------	-------

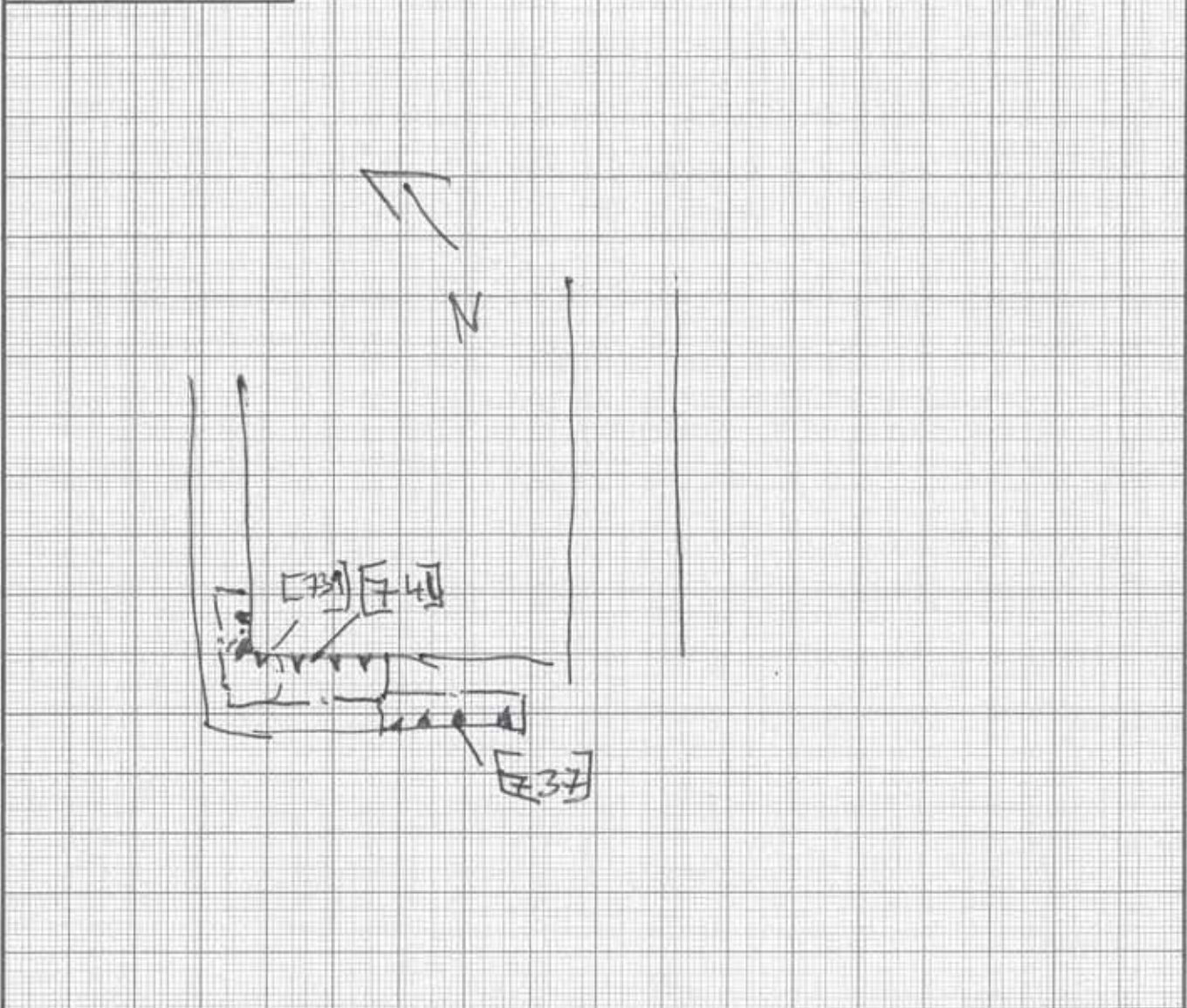
This is a cut of a posthole inside a beam slot. Both are contemporary. Filled by (738) which had no finds.

Provisional date: Roman?

Registered Artefacts: <input checked="" type="checkbox"/>	Finds: <input type="checkbox"/>
Environmental Samples: <input checked="" type="checkbox"/>	Specify anything not below: <input type="checkbox"/>
	<input type="checkbox"/> None <input type="checkbox"/> Pot <input type="checkbox"/> Bone <input type="checkbox"/> CBM <input type="checkbox"/> Flint <input type="checkbox"/> Metal <input type="checkbox"/> Glass <input type="checkbox"/> Wood

Completed by: HA	Date: 29.10.15	Checked by:	Date:
-------------------------	-----------------------	-------------	-------

Sketch of Profile/Plan



Levels

OD Highest:	OD Lowest:	OD Others
-------------	------------	-----------

Other Information

Site Book References	Photo (film and photo number) Digital: 103-0655 103-0656 Black and White: Colour:
----------------------	---

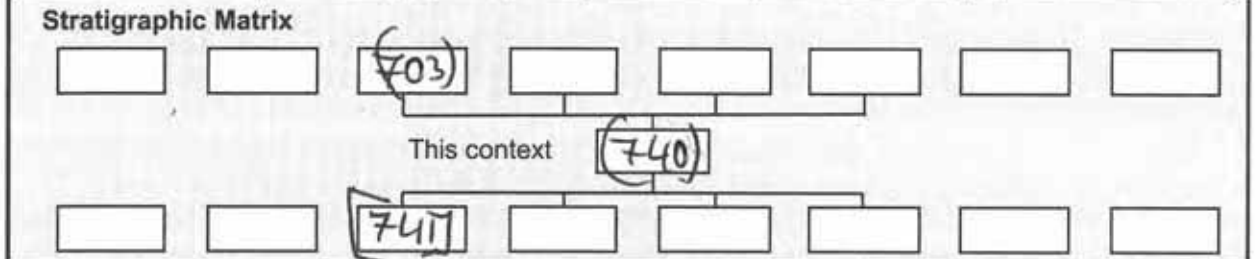
Checked interpretation:	Basic Interpretation:	Basic Process:
-------------------------	-----------------------	----------------

CONTEXT RECORDING SHEET

SITE CODE: ACRD 15	Location:	Grid Ref:	Type: Fill	Context No. (740)
------------------------------	-----------	-----------	-------------------	-----------------------------

DEPOSIT: 1. Colour: 1. Dark orange brown 2. Composition/Particle size: 2. Silty clay 3. Compaction: 3. Friable 4. Inclusions: 4. Common pebbles inside 5. Horizon clarity: 5. clear 6. Contamination risk: 6. low 7. Methods and conditions: 7. trowel, shovel, wet conditions 8. Other comments: 8.	CUT: 1. Shape in plan 2. Corners 3. Sides 4. Base 5. Orientation 6. Other comments Draw profile overleaf
---	---

Plan No: GPS	Section No: 84	Lgth: 1.50m	Width: 0.25m	Thickness/Depth: 0.15m
---------------------	-----------------------	--------------------	---------------------	-------------------------------



Earlier	Covered by: (703)	Contemporary	Physical relationships	Later than	Covers:
	Filled by:		Feature Label:		Fill of: [741]
	Cut by:		Includes: [739]		Cuts:
	Butted by:		Same as:		Butts:

Interpretation and discussion:	Internal	External <input checked="" type="checkbox"/>	Structural	Other
<p>This is the fill of a beam slot, contemporary with a posthole inside the corner [739]. They are both contemporary.</p>				
Provisional date: Roman				

Registered Artefacts: /	Finds: /
Environmental Samples: /	Specify anything not below: <input type="checkbox"/>
	<input checked="" type="checkbox"/> None <input type="checkbox"/> Pot <input type="checkbox"/> Bone <input type="checkbox"/> CBM <input type="checkbox"/> Flint <input type="checkbox"/> Metal <input type="checkbox"/> Glass <input type="checkbox"/> Wood
Completed by: AK	Date: 29.10.15 Checked by: _____ Date: _____

Sketch of Profile/Plan

Please see (738)
for sketch section

Levels

OD Highest:

OD Lowest:

OD Others

Other Information

Site Book References

Photo (film and photo number)

Digital: 103-0655
103-0656

Black and White:

Colour:

Checked interpretation:

Basic Interpretation:

Basic Process:

CONTEXT RECORDING SHEET

SITE CODE: ACRD 15	Location:	Grid Ref:	Type: Cut	Context No. [741]			
DEPOSIT: 1. Colour 2. Composition/Particle size 3. Compaction 4. Inclusions 5. Horizon clarity 6. Contamination risk 7. Methods and conditions 8. Other comments	1. Linear beam slot			CUT: 1. Shape in plan 2. Corners 3. Sides 4. Base 5. Orientation 6. Other comments Draw profile overleaf			
	2. round						
	3. round						
	4. undulated						
	5. ✓						
	6. ✓						
Plan No: GPS	Section No: 84	Lgth: 1.50m	Width: 0.25m	Thickness/Depth: 0.15m			
Stratigraphic Matrix							
[]	[]	[740]	[]	[]			
This context			[741]	[]			
[]	[]	[704]	[]	[]			
Earlier	Covered by:	Contemporary	Physical relationships	Later than	Covers:		
	Filled by: (740)		Feature Label:		Fill of:		
	Cut by:		Includes: [739]		Cuts: (704)		
	Butted by:		Same as:		Butts:		
Interpretation and discussion:							
		Internal	External	Structural	Other		
This is the cut of a beam slot of a possible Roman structure military building. Within a posthole [739] which are contemporary to the beam slot							
Provisional date: Roman							
Registered Artefacts:		Finds					
Environmental Samples:		Specify anything not below					
		None	Pot	Bone	CBM	Flint	Metal
Completed by: A		Date: 29.10.15		Checked by:		Date:	

Context No.

7411

Sketch of Profile/Plan

please see [739]
for location sketch

Levels

OD Highest:

OD Lowest:

OD Others

Other Information

Site Book References

Photo (film and photo number)

Digital: 103-0655
103-0656

Black and White:

Colour:

Checked interpretation:

Basic Interpretation:

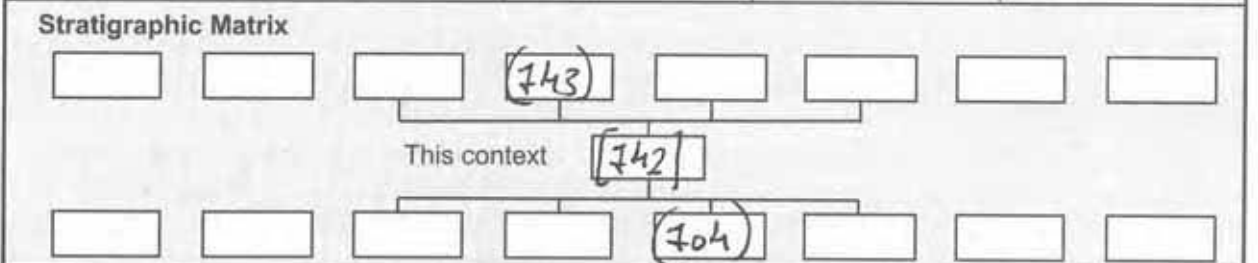
Basic Process:

CONTEXT RECORDING SHEET

SITE CODE: AERD 15	Location: AREA 7	Grid Ref: N/A	Type: CUT	Context No. 742
-----------------------	---------------------	------------------	--------------	--------------------

DEPOSIT: 1. Colour: 1. LINEAR 2. Composition/Particle size: 2. - 3. Compaction: 3. - 4. Inclusions: 3 V SHAPED PROFILE 5. Horizon clarity: 4. FLAT BASE 6. Contamination risk: 3 NE/SW 7. Methods and conditions: 8. Other comments: 6. EXC. A 1m SLOT THROUGH THE LINEAR	CUT: 1. Shape in plan 2. Corners 3. Sides 4. Base 5. Orientation 6. Other comments Draw profile overleaf
--	--

Plan No: GPS	Section No: 89	Lgth: > 1m	Width: 1.06m	Thickness/Depth: 0.42m
--------------	----------------	------------	--------------	------------------------



Earlier	Covered by: (703)	Contemporary	Physical relationships	Later than	Covers:
	Filled by: (743)		Feature Label:		Fill of:
	Cut by:		Includes:		Cuts: (704)
	Butted by:		Same as:		Butts:

Interpretation and discussion:	Internal	<input checked="" type="checkbox"/> External	Structural	Other
--------------------------------	----------	--	------------	-------

CUT OF A V SHAPED PROFILE DITCH. THIS IS A 1m WIDE INTERVENTION EXCAVATED IN THE SW CORNER OF AREA 7. THE DITCH IS CLEARLY A RECTILINEAR ENCLOSURE THAT ENCLOSES THE ROMAN ACTIVITY. THE ONLY FIND FROM THIS SLOT IS A NAIL WHICH WAS FOUND WITH METAL DETECTOR BUT THE FEATURE IS CLEARLY ROMAN.

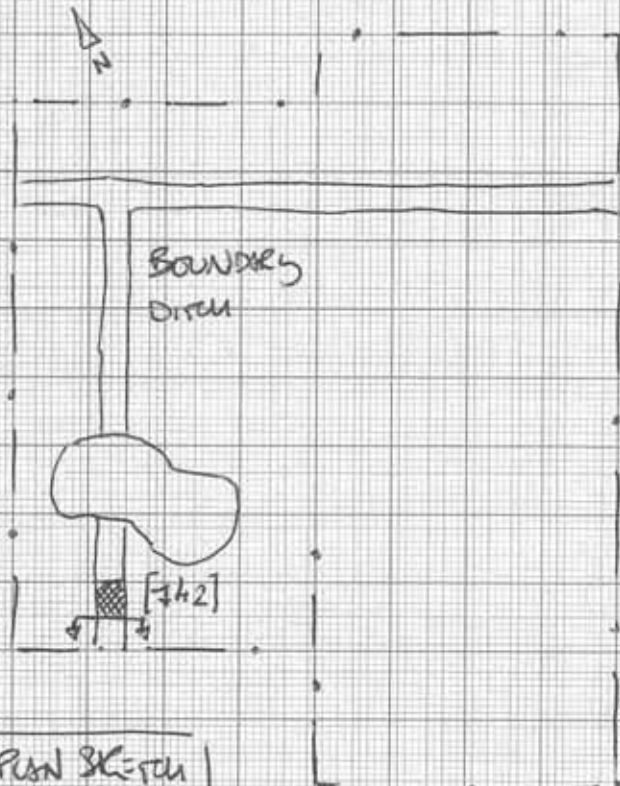
Provisional date: ROMAN

Registered Artefacts:	Finds: <input type="checkbox"/> None <input type="checkbox"/> Pot <input type="checkbox"/> Bone <input type="checkbox"/> CBM <input type="checkbox"/> Flint <input type="checkbox"/> Metal <input checked="" type="checkbox"/> Glass <input type="checkbox"/> Wood
Environmental Samples: /	Specify anything not below: <input type="checkbox"/>

Completed by: JCo	Date: 29.10.15	Checked by:	Date:
-------------------	----------------	-------------	-------

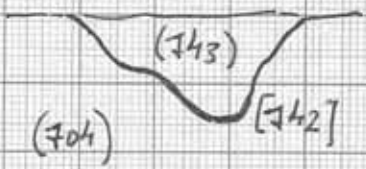
Sketch of Profile/Plan

Area 1



PLAN SKETCH

SECTION SKETCH



Levels

OD Highest:

OD Lowest:

OD Others

Other Information

Site Book References

Photo (film and photo number)

Digital: 103 - 0665 / 0666

Black and White:

Colour:

Checked interpretation:

Basic Interpretation:

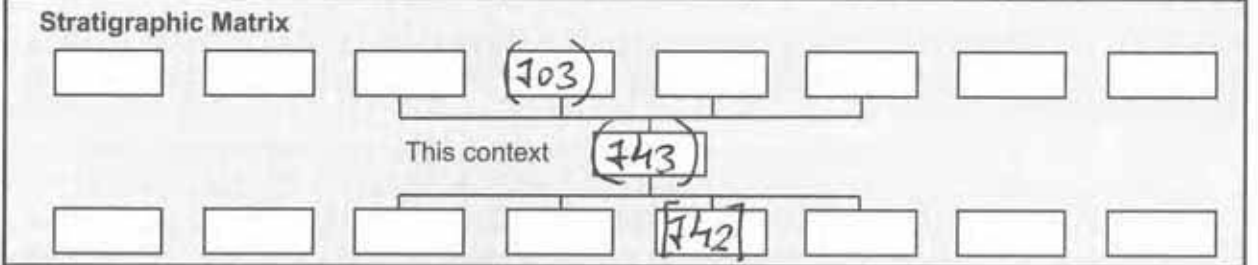
Basic Process:

CONTEXT RECORDING SHEET

SITE CODE: A3RD 15	Location: AREA 7	Grid Ref: N/A	Type: FILL	Context No. 143
-----------------------	---------------------	------------------	---------------	--------------------

DEPOSIT: 1. Colour: 1. MID REDDISH BROWN 2. Composition/Particle size: 2. SILTY SAND 3. Compaction: 3. RUBBLE 4. Inclusions: 4. FREQUENT GRAVEL. 1 METAL NAIL. 5. Horizon clarity: 5. GOOD 6. Contamination risk: 6. LOW 7. Methods and conditions: 8. Other comments: 7. EXC. 4 1m WIDE SLOT	CUT: 1. Shape in plan 2. Corners 3. Sides 4. Base 5. Orientation 6. Other comments Draw profile overleaf
--	--

Plan No: GPS	Section No: 89	Lgth: > 1m	Width: 1.06m	Thickness/Depth: 0.42m
--------------	----------------	------------	--------------	------------------------



Earlier	Covered by: (103)	Contemporary	Physical relationships	Later than	Covers:
	Filled by:		Feature Label:		Fill of: [142]
	Cut by:		Includes:		Cuts:
	Butted by:		Same as:		Butts:

Interpretation and discussion:	Internal	External <input checked="" type="checkbox"/>	Structural	Other
--------------------------------	----------	--	------------	-------

SINGLE FILL OF V IMPROVISED ENCLOSED DITCH [142]
 ONLY ONE NAIL EXTRACTED FROM THIS FILL (METAL DETECTED).
 SEEMS TO BE NATURAL SILTAC. REPRESENTS DITCH PHASE.

Provisional date: ROMAN

Registered Artefacts:	Finds: <input type="text"/>
Environmental Samples: <input checked="" type="checkbox"/>	Specify anything not below: None <input type="checkbox"/> Pot <input type="checkbox"/> Bone <input type="checkbox"/> CBM <input type="checkbox"/> Flint <input type="checkbox"/> Metal <input checked="" type="checkbox"/> Glass <input type="checkbox"/> Wood <input type="checkbox"/>

Completed by: JCO	Date: 27.10.15	Checked by:	Date:
-------------------	----------------	-------------	-------

Sketch of Profile/Plan											
o SEE [142] FOR PLAN/SECTION SKETCHES											

Levels

OD Highest:	OD Lowest:	OD Others
-------------	------------	-----------

Other Information

Site Book References	Photo (film and photo number)
	Digital: 103 - 0665 / 0666
	Black and White:
	Colour:

Checked interpretation:	Basic Interpretation:	Basic Process:
-------------------------	-----------------------	----------------

CONTEXT RECORDING SHEET

SITE CODE: AERD15	Location: AREA 7	Grid Ref: NIA	Type: cut	Context No. 744						
DEPOSIT:		CUT:								
1. Colour	1. LINEAR		1. Shape in plan							
2. Composition/Particle size	2. -		2. Corners							
3. Compaction	3. IRREGULAR SURF, MODERATE SLOPE		3. Sides							
4. Inclusions			4. Base							
5. Horizon clarity			5. Orientation							
6. Contamination risk	4. FUR BASE		6. Other comments							
7. Methods and conditions			Draw profile overleaf							
8. Other comments	5. NW/SE									
		6. EXC. A 1m slot								
Plan No: GPS	Section No: 074	Lgth: > 1m	Width: 1.91m	Thickness/ Depth: 0.38m						
Stratigraphic Matrix										
[]	[]	[]	(745)	[]						
This context			[744]							
[]	[]	[]	(777)	[]						
Earlier	Covered by: (703)	Contemporary	Physical relationships		Later than					
	Filled by:		Feature Label:			Covers:				
	Cut by: [778]		Includes:			Fill of:				
	Butted by:		Same as:			Cuts: (777) [776] (704)				
Butts:										
Interpretation and discussion:										
			Internal	External <input checked="" type="checkbox"/>	Structural					
Other										
cut of a probable large pit. cut of beam slot										
[746]. see [776] for interpretation.										
(was Roman coin found within this feature.)										
Provisional date: Roman										
Registered Artefacts: (A)			Finds							
Environmental Samples: /			Specify anything not below							
			None	Pot	Bone	CBM	Flint	Metal	Glass	Wood
			<input type="checkbox"/>	<input type="checkbox"/>	<input type="checkbox"/>	<input type="checkbox"/>	<input type="checkbox"/>	<input type="checkbox"/>	<input type="checkbox"/>	<input type="checkbox"/>
Completed by: JG	Date: 2.10.15	Checked by:	Date:							

Sketch of Profile/Plan

SEE [176] FOR PLAN/SECTION AND MAPS

Levels

OD Highest:	OD Lowest:	OD Others
-------------	------------	-----------

Other Information

Site Book References

Photo (film and photo number)
Digital: 104 - 0676/0678
Black and White:
Colour:

Checked interpretation:	Basic Interpretation:	Basic Process:
-------------------------	-----------------------	----------------

CONTEXT RECORDING SHEET

SITE CODE: A3RD15	Location: AREA 7	Grid Ref: NIA	Type: FILL	Context No. 145						
DEPOSIT:			CUT:							
1. Colour	1. DARK BROWN		1. Shape in plan	2. Corners 3. Sides 4. Base 5. Orientation 6. Other comments Draw profile overleaf						
2. Composition/Particle size	2. SILTY SAND									
3. Compaction	3. FRIABLE									
4. Inclusions	4. GRAVEL, RESIDUAL FLINT, 1 COIN									
5. Horizon clarity	5. GOOD									
6. Contamination risk	6. LOW									
7. Methods and conditions										
8. Other comments	7. ETC A 1m SLOT									
Plan No: GPS	Section No: 04	Lgth: > 1m	Width: 1.91m	Thickness/Depth: 0.38m						
Stratigraphic Matrix										
[]	[]	[]	[138]	[]						
			This context [145]							
[]	[]	[]	[]	[144]	[]					
Earlier	Covered by: (103)	Contemporary	Physical relationships		Later than					
	Filled by:		Feature Label:			Covers:				
	Cut by: [138]		Includes:			Fill of: (145) [144]				
	Butted by:		Same as:			Cuts:				
Butts:										
Interpretation and discussion: <table style="float: right; border: none;"> <tr> <td style="border: none;">Internal</td> <td style="border: none;">External <input checked="" type="checkbox"/></td> <td style="border: none;">Structural</td> <td style="border: none;">Other</td> </tr> </table>			Internal	External <input checked="" type="checkbox"/>	Structural	Other				
Internal	External <input checked="" type="checkbox"/>	Structural	Other							
FILL OF LARGE PIT [144]										
ONE ROMAN COIN FOUND (METAL DETECTED FROM THIS FEATURE).										
NATURAL SILTING										
Provisional date: ROMAN										
Registered Artefacts:			Finds							
Environmental Samples: /			Specify anything not below							
			None <input type="checkbox"/>	Pot <input type="checkbox"/>	Bone <input type="checkbox"/>	CBM <input type="checkbox"/>	Flint <input checked="" type="checkbox"/>	Metal <input checked="" type="checkbox"/>	Glass <input type="checkbox"/>	Wood <input type="checkbox"/>
Completed by: JG	Date: 2.11.15	Checked by:	Date:							

Sketch of Profile/Plan

• SEE [176] FOR PLAN/SECTION AND MATRIX

Levels

OD Highest:	OD Lowest:	OD Others
-------------	------------	-----------

Other Information

Site Book References	Photo (film and photo number)
	Digital: 104-0676/0678
	Black and White:
	Colour:

Checked interpretation:	Basic Interpretation:	Basic Process:
-------------------------	-----------------------	----------------

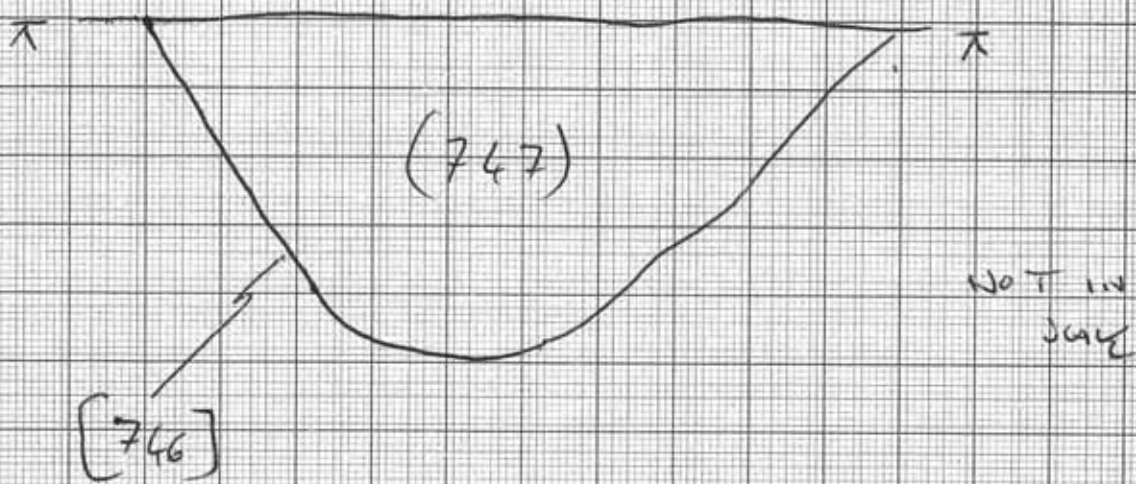
CONTEXT RECORDING SHEET

SITE CODE: AENS 15	Location: AREA 7	Grid Ref: N/A	Type: CUT	Context No. 746						
DEPOSIT:		CUT:								
1. Colour 2. Composition/Particle size 3. Compaction 4. Inclusions 5. Horizon clarity 6. Contamination risk 7. Methods and conditions 8. Other comments		1. LINEAR 2. N/A 3. SHARP / CONCAVE / STEEP 4. CONCAVE 5. N-W / S-E		1. Shape in plan 2. Corners 3. Sides 4. Base 5. Orientation 6. Other comments Draw profile overleaf						
Plan No: GPS	Section No: Z15	Lgth: 1m slot.	Width: 1.10m	Thickness/Depth: 0.43m						
Stratigraphic Matrix										
[]	[]	[]	747	[]						
This context			746	[]						
[]	[]	[]	704	[]						
Earlier	Covered by:	Contemporary	Physical relationships	Later than	Covers:					
	Filled by: 747		Feature Label:		Fill of:					
	Cut by:		Includes:		Cuts: 704					
	Butted by:		Same as:		Butts:					
Interpretation and discussion:			Internal	External <input checked="" type="checkbox"/>	Structural	Other				
BOUNDARY DITCH THAT RUNS ALONG THE EASTERN LIMIT OF ROMAN BUILDINGS.										
Provisional date: LATE ROMAN / POST ROMAN ?										
Registered Artefacts: <input checked="" type="checkbox"/>			Finds							
Environmental Samples: <input checked="" type="checkbox"/>			Specify anything not below							
			None <input checked="" type="checkbox"/>	Pot <input type="checkbox"/>	Bone <input type="checkbox"/>	CBM <input type="checkbox"/>	Flint <input type="checkbox"/>	Metal <input type="checkbox"/>	Glass <input type="checkbox"/>	Wood <input type="checkbox"/>
Completed by: EV	Date: 18/11/15	Checked by:	Date:							



Sketch of Profile/Plan

S-E FACING SECTION OF DITCH [746]



Levels

OD Highest: /

OD Lowest: /

OD Others: /

Other Information

Site Book References

Photo (film and photo number)

Digital: 104-3938, 3939

Black and White:

Colour:

Checked interpretation:

Basic Interpretation:

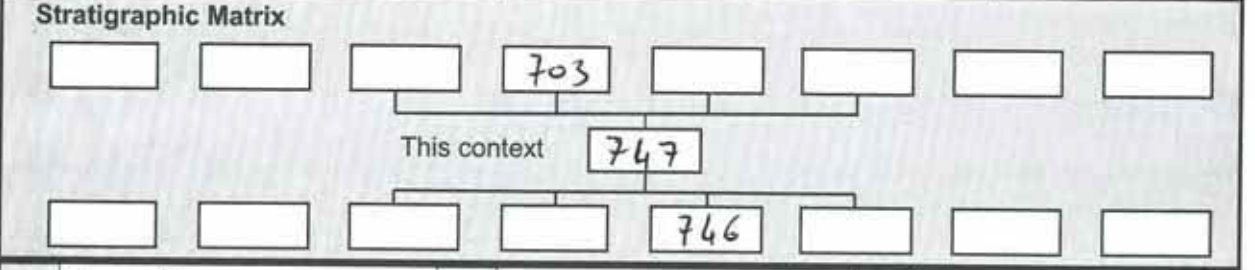
Basic Process:

CONTEXT RECORDING SHEET

SITE CODE: AED 15	Location: AREA 7	Grid Ref: N/A	Type: FILL	Context No. 747
-----------------------------	----------------------------	-------------------------	----------------------	---------------------------

DEPOSIT:		CUT:
1. Colour	1. GREYISH BROWN	1. Shape in plan
2. Composition/Particle size	2. SANDY SILT	2. <input checked="" type="checkbox"/> Corners
3. Compaction	3. COMPACT	3. <input checked="" type="checkbox"/> Sides
4. Inclusions	4. 5% OF GRAVELS	4. <input checked="" type="checkbox"/> Base
5. Horizon clarity	5. GOOD	5. <input checked="" type="checkbox"/> Orientation
6. Contamination risk	6. LOW	6. <input checked="" type="checkbox"/> Other comments
7. Methods and conditions	7. TROWEL	Draw profile overleaf
8. Other comments		

Plan No: GPS	Section No: 215	Lgth:	Width:	Thickness/Depth:
---------------------	------------------------	-------	--------	------------------



Earlier	Covered by: 703	Contemporary	Physical relationships	Later than	Covers:
	Filled by:		Feature Label:		Fill of: 746
	Cut by:		Includes:		Cuts:
	Butted by:		Same as:		Butts:

Interpretation and discussion:	<input checked="" type="checkbox"/> Internal	<input type="checkbox"/> External	<input type="checkbox"/> Structural	<input type="checkbox"/> Other
--------------------------------	--	-----------------------------------	-------------------------------------	--------------------------------

UNIQUE FILL OF A BIG BOUNDARY DITCH

Provisional date:	LATE ROMAN / POST ROMAN ?
-------------------	----------------------------------

Registered Artefacts: LA COIN	Finds
Environmental Samples: /	Specify anything not below
	<input checked="" type="checkbox"/> None <input type="checkbox"/> Pot <input type="checkbox"/> Bone <input type="checkbox"/> CBM <input type="checkbox"/> Flint <input type="checkbox"/> Metal <input type="checkbox"/> Glass <input type="checkbox"/> Wood

Completed by: EV	Date: 18/11/15	Checked by:	Date:
-------------------------	-----------------------	-------------	-------



Context No. 747

Sketch of Profile/Plan

See to [746]

Levels

OD Highest: /

OD Lowest: /

OD Others /

Other Information

Site Book References

/

Photo (film and photo number)

Digital: 104-3938, 3939

Black and White:

Colour:

Checked interpretation:

Basic Interpretation:

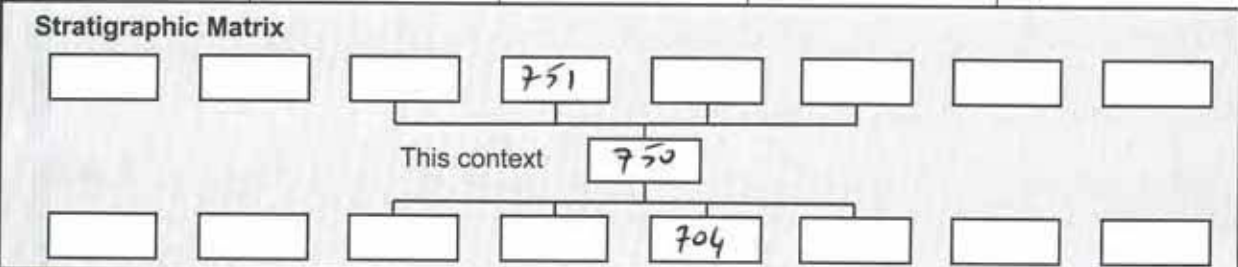
Basic Process:

CONTEXT RECORDING SHEET

SITE CODE: AEND 15	Location: AREA 7	Grid Ref: N/A	Type: CUT	Context No. 750
------------------------------	----------------------------	-------------------------	---------------------	---------------------------

DEPOSIT:		CUT:
1. Colour	1. LINEAR	1. Shape in plan
2. Composition/Particle-size	2. N/A	2. Corners
3. Compaction	3. SHARP / CONCAVE / STEEP	3. Sides
4. Inclusions		4. Base
5. Horizon clarity	4. FAT	5. Orientation
6. Contamination risk		6. Other comments
7. Methods and conditions	5. N-W / SE	Draw profile overleaf
8. Other comments		

Plan No: 615	Section No: 207	Lgth:	Width:	Thickness/Depth: 0.16m
---------------------	------------------------	-------	--------	-------------------------------



Earlier	Covered by:	Contemporary	Physical relationships	Later than	Covers:
	Filled by: 751		Feature Label:		Fill of:
	Cut by: 10178		Includes:		Cuts: 704
	Butted by:		Same as:		Butts:

Interpretation and discussion:	Internal	<input checked="" type="checkbox"/> External	Structural	Other
--------------------------------	----------	--	------------	-------

CUT REALIZED FOR A BIG DITCH THAT RUNS ALONG THE N-E LIMIT OF AREA 7 AND IS POSSIBLY A BOUNDARY DITCH THAT CUTS ~~BY~~ THREE POST-HOLES AND IS CUTTEN BY DITCH [10178] (RELATED TO THE ROMAN BUILDINGS)

Provisional date: POST-ROMAN? (LATE ROMAN)	
---	--

Registered Artefacts: /	Finds
Environmental Samples: /	Specify anything not below
	<input checked="" type="checkbox"/> None <input type="checkbox"/> Pot <input type="checkbox"/> Bone <input type="checkbox"/> CBM <input type="checkbox"/> Flint <input type="checkbox"/> Metal <input type="checkbox"/> Glass <input type="checkbox"/> Wood

Completed by: EV	Date: 17/11/13	Checked by:	Date:
-------------------------	-----------------------	-------------	-------



Context No. 750

Sketch of Profile/Plan

SEE TO [10.78]

Levels

OD Highest: /

OD Lowest: /

OD Others: /

Other Information

Site Book References

Photo (film and photo number)

Digital: 104-0913, 0914

Black and White:

Colour:

Checked interpretation:

Basic Interpretation:

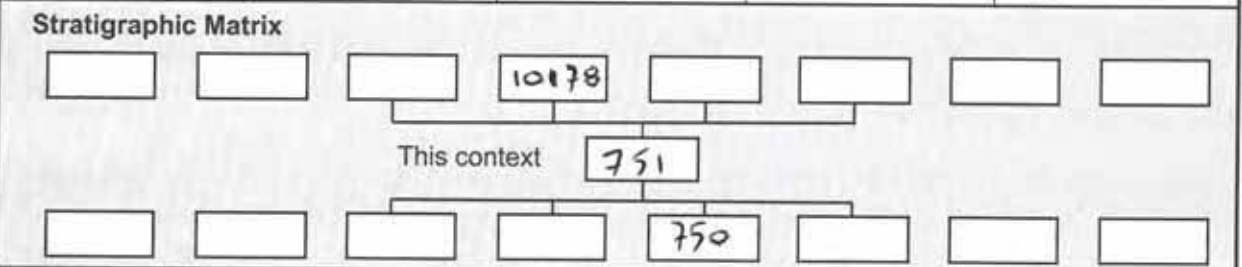
Basic Process:

CONTEXT RECORDING SHEET

SITE CODE: AEND 15	Location: AREA 7	Grid Ref: N/A	Type: FILL	Context No. 751
-----------------------	---------------------	------------------	---------------	--------------------

DEPOSIT: 1. Colour: 1. GREYISH BROWN 2. Composition/Particle size: 2. SANDY SILT 3. Compaction: 3. COMPACT 4. Inclusions: 5. Horizon clarity: 4. 6% OF SUBANGULAR STONES < 3mm 6. Contamination risk: 7. Methods and conditions: 8. Other comments: 5. GOOD 6. LOW 7. TROWEL	CUT: 1. Shape in plan 2. Corners 3. Sides 4. Base 5. Orientation 6. Other comments Draw profile overleaf
---	--

Plan No: GIS	Section No: 207	Lgth:	Width:	Thickness/Depth: 0.16 m
-----------------	--------------------	-------	--------	----------------------------



Earlier	Covered by: 703	Contemporary	Physical relationships	Later than	Covers:
	Filled by:		Feature Label:		Fill of: 750
	Cut by: 10178		Includes:		Cuts:
	Butted by:		Same as:		Butts:

Interpretation and discussion:				
	<input checked="" type="checkbox"/> Internal	<input type="checkbox"/> External	<input type="checkbox"/> Structural	<input type="checkbox"/> Other

FILL OF A BOUNDARY DITCH THAT IS LATER THAN PITHOLES RELATED TO BUILDINGS BUT IS EARLIER THAN DITCH [10178]

Provisional date: POST-ROMAN ? (LATE ROMAN)

Registered Artefacts: 8 COIN	Finds: Specify anything not below: COIN None <input type="checkbox"/> Pot <input type="checkbox"/> Bone <input type="checkbox"/> CBM <input type="checkbox"/> Flint <input type="checkbox"/> Metal <input type="checkbox"/> Glass <input type="checkbox"/> Wood <input type="checkbox"/>
Environmental Samples: /	

Completed by: EV	Date: 17/11/15	Checked by:	Date:
------------------	----------------	-------------	-------



Context No. 751

Sketch of Profile/Plan	
SEE TO [10178]	

Levels		
OD Highest: ✓	OD Lowest: ✓	OD Others: ✓

Other Information
✓

Site Book References	Photo (film and photo number)
✓	Digital: 104-0913, 0914
	Black and White:
	Colour:

Checked interpretation:	Basic Interpretation:	Basic Process:
-------------------------	-----------------------	----------------

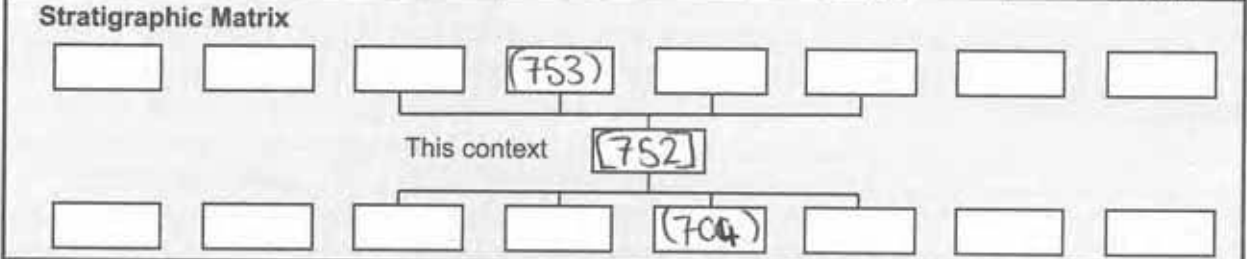
CONTEXT RECORDING SHEET

SITE CODE: AERD 15	Location: AREA 7	Grid Ref:	Type: CUT	Context No. 752
------------------------------	----------------------------	-----------	---------------------	---------------------------

DEPOSIT: 1. Colour <u>1. SUB-OVAL</u> 2. Composition/Particle size <u>2. N/A</u> 3. Compaction 4. Inclusions <u>3. ROUNDED, ROUNDED-CONCAVE, ASSYMETRICAL - GENTLE AT EAST - MODERATE AT WEST.</u> 5. Horizon clarity 6. Contamination risk <u>4. ROUNDED - TAPERED - FLAT</u> 7. Methods and conditions 8. Other comments <u>5. EAST - WEST</u>	CUT: 1. Shape in plan 2. Corners 3. Sides 4. Base 5. Orientation 6. Other comments Draw profile overleaf
---	--

6. CUT OF POST HOLE [752] A BIT SHALLOW WITH MORE GENTLE PROFILE ON EAST SIDE.

Plan No: GPS	Section No: 85	Lgth: 0.2m	Width: 0.53m	Thickness/ Depth: 90mm
------------------------	--------------------------	----------------------	------------------------	-------------------------------------



Earlier	Covered by: (703)	Contemporary	Physical relationships	Later than	Covers:
	Filled by: (753)		Feature Label:		Fill of:
	Cut by:		Includes:		Cuts: (704)
	Butted by:		Same as:		Butts:

Interpretation and discussion:

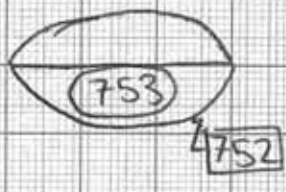
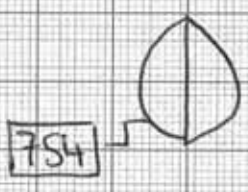
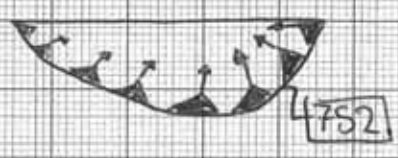

	<input checked="" type="checkbox"/> Internal	<input type="checkbox"/> External	<input type="checkbox"/> Structural	<input type="checkbox"/> Other
--	--	-----------------------------------	-------------------------------------	--------------------------------

CUT [752] OF POST HOLE, SHALLOW AND GENTLE ON EAST SIDE WHILE MODERATE ON WEST SIDE. POST HOLE CUT [752] IN ROMAN BUILDING

Provisional date: **ROMAN**

Registered Artefacts: _____	Finds Specify anything not below _____ None <input type="checkbox"/> Pot <input type="checkbox"/> Bone <input type="checkbox"/> CBM <input type="checkbox"/> Flint <input type="checkbox"/> Metal <input type="checkbox"/> Glass <input type="checkbox"/> Wood <input type="checkbox"/>		
Environmental Samples: _____			
Completed by: VD	Date: 29/10/15	Checked by:	Date:

Sketch of Profile/Plan



Levels

OD Highest:

OD Lowest:

OD Others:

Other Information

Site Book References

Photo (film and photo number)

Digital: 103-0657, 103-0658

Black and White:

Colour:

Checked interpretation:

Basic Interpretation:

Basic Process:

CONTEXT RECORDING SHEET

SITE CODE: AEDD 15	Location: AREA 7	Grid Ref:	Type: FILL	Context No. 753
------------------------------	----------------------------	-----------	----------------------	---------------------------

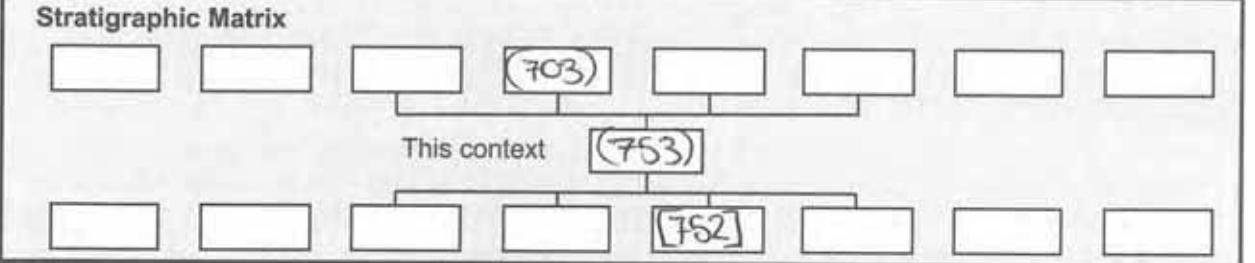
DEPOSIT:	CUT:
1. Colour 1. LIGHT REDDISH GREY	1. Shape in plan
2. Composition/Particle size 2. COARSE SAND	2. Corners
3. Compaction 3. LOOSE	3. Sides
4. Inclusions	4. Base
5. Horizon clarity 4. 50% 2cm STONE/GRAVEL, SUB-ROUNDED,	5. Orientation
6. Contamination risk POORLY SORTED	6. Other comments
7. Methods and conditions 5. GOOD	Draw profile overleaf
8. Other comments	

6. how

7. TROWEL

8. FILL [753] OF CUT [752] SIMILAR TO FILL (755) OF CUT [754]

Plan No: GPS	Section No: 85	Lgth: 0.2m	Width: 0.53m	Thickness/ Depth: 90mm
------------------------	--------------------------	----------------------	------------------------	-------------------------------------



Earlier	Covered by: (703)	Contemporary	Physical relationships	Later than	Covers: (704)
	Filled by:		Feature Label:		Fill of: [752]
	Cut by:		Includes:		Cuts:
	Butted by:		Same as:		Butts:

Interpretation and discussion:

	<input checked="" type="checkbox"/> Internal	<input type="checkbox"/> External	<input type="checkbox"/> Structural	<input type="checkbox"/> Other
--	--	-----------------------------------	-------------------------------------	--------------------------------

FILL (753) OF CUT [752] HAD 50% STONE/GRAVEL INCLUSIONS. CONTAINED A FEW SMALL CHARCOAL FLECKS. NO ENVIRONMENTAL SAMPLE TAKEN.

Provisional date: **ROMAN**

Registered Artefacts: _____


Environmental Samples: _____

Finds: _____
Specify anything not below

None	Pot	Bone	CBM	Flint	Metal	Glass	Wood
<input checked="" type="checkbox"/>	<input type="checkbox"/>	<input type="checkbox"/>	<input type="checkbox"/>	<input type="checkbox"/>	<input type="checkbox"/>	<input type="checkbox"/>	<input type="checkbox"/>

Completed by: **v p** Date: **29/10/15** Checked by: _____ Date: _____

Sketch of Profile/Plan



Levels

OD Highest: _____ OD Lowest: _____ OD Others: _____

Other Information

Site Book References

Photo (film and photo number)
Digital: 103-0657, 103-0658
Black and White:
Colour:

Checked interpretation:

Basic Interpretation:

Basic Process:

CONTEXT RECORDING SHEET

SITE CODE: AERD 15	Location: AREA 7	Grid Ref:	Type: CUT	Context No. [754]
------------------------------	----------------------------	-----------	---------------------	-----------------------------

DEPOSIT: 1. Colour 2. Composition/Particle size 3. Compaction 4. Inclusions 5. Horizon clarity 6. Contamination risk 7. Methods and conditions 8. Other comments	CUT: 1. Shape in plan 2. Corners 3. Sides 4. Base 5. Orientation 6. Other comments Draw profile overleaf
---	--

1. SUB-OVAL

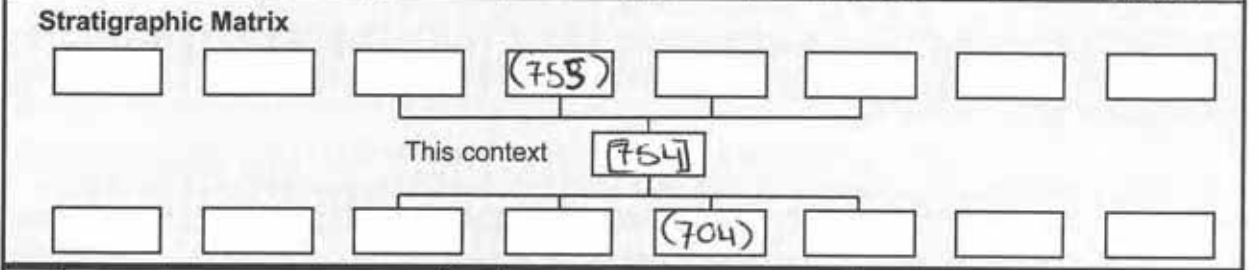
2. N/A

3. ROUNDED, ROUNDED-CONCAVE, ASSYMETRICAL - GENTLE TO SOUTH - STEEP TO NORTH.

4. ROUNDED, TAPERED - FLAT

5. NORTH-SOUTH

Plan No: GPS	Section No: 86	Lgth: 0.18m	Width: 0.25m	Thickness/Depth: 50mm
---------------------	-----------------------	--------------------	---------------------	------------------------------



Earlier	Covered by: (703)	Contemporary	Physical relationships	Later than	Covers:
	Filled by: (755)		Feature Label:		Fill of:
	Cut by:		Includes:		Cuts: (704)
	Butted by:		Same as:		Butts:

Interpretation and discussion:

	Internal <input checked="" type="checkbox"/>	External	Structural	Other
--	--	----------	------------	-------

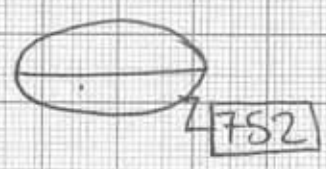
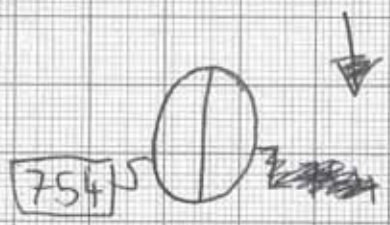
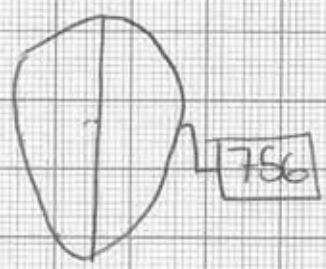
CUT [754] - SMALL POST HOLE, SHALLOW AND MORE GENTLE ON SOUTH SIDE THAN NORTH SIDE. POST HOLE CUT [754] IN ROMAN BUILDING.

Provisional date: **ROMAN**

Registered Artefacts: —	Finds																
Environmental Samples: —	Specify anything not below																
	<table border="1" style="width: 100%; border-collapse: collapse;"> <tr> <td>None</td> <td>Pot</td> <td>Bone</td> <td>CBM</td> <td>Flint</td> <td>Metal</td> <td>Glass</td> <td>Wood</td> </tr> <tr> <td><input checked="" type="checkbox"/></td> <td><input type="checkbox"/></td> <td><input type="checkbox"/></td> <td><input type="checkbox"/></td> <td><input type="checkbox"/></td> <td><input type="checkbox"/></td> <td><input type="checkbox"/></td> <td><input type="checkbox"/></td> </tr> </table>	None	Pot	Bone	CBM	Flint	Metal	Glass	Wood	<input checked="" type="checkbox"/>	<input type="checkbox"/>	<input type="checkbox"/>	<input type="checkbox"/>	<input type="checkbox"/>	<input type="checkbox"/>	<input type="checkbox"/>	<input type="checkbox"/>
None	Pot	Bone	CBM	Flint	Metal	Glass	Wood										
<input checked="" type="checkbox"/>	<input type="checkbox"/>	<input type="checkbox"/>	<input type="checkbox"/>	<input type="checkbox"/>	<input type="checkbox"/>	<input type="checkbox"/>	<input type="checkbox"/>										

Completed by: **VP** Date: **29/10/15** Checked by: Date:

Sketch of Profile/Plan



Levels

OD Highest:

OD Lowest:

OD Others

Other Information

Site Book References

Photo (film and photo number)

Digital: 103-0657, 103-0659

Black and White:

Colour:

Checked interpretation:

Basic Interpretation:


Basic Process:

CONTEXT RECORDING SHEET

SITE CODE: AERD 15	Location: AREA 7	Grid Ref:	Type: FILL	Context No. (755)								
DEPOSIT:			CUT:									
1. Colour	1. LIGHT REDDISH BROWN		1. Shape in plan									
2. Composition/Particle size	2. COARSE SAND		2. Comers									
3. Compaction	3. LOOSE		3. Sides									
4. Inclusions	4. 50% 2cm STONE/GRAVEL, SUB-ROUNDED, POORLY SORTED.		4. Base									
5. Horizon clarity	5. GOOD		5. Orientation									
6. Contamination risk	6. LOW		6. Other comments									
7. Methods and conditions	7. TROWEL		Draw profile overleaf									
8. Other comments	8. FILL (755) SIMILAR TO FILL (753) OF CUT [752].											
Plan No: GPS	Section No: 86	Lgth: 0.18m	Width: 0.25m	Thickness/Depth: 50mm								
Stratigraphic Matrix												
[]	[]	[]	(703)	[]	[]	[]	[]					
This context			(755)									
[]	[]	[]	[]	(754)	[]	[]	[]					
Earlier	Covered by:	Contemporary	Physical relationships		Later than	Covers:						
	Filled by:		Feature Label:	Fill of:								
	Cut by:		Includes:	Cuts:								
	Butted by:		Same as:	Butts:								
Interpretation and discussion:					Internal	External	Structural	Other				
FILL (755) OF CUT [754] SIMILAR TO FILL (753) OF CUT [752]. 50% STONE/GRAVEL INCLUSIONS AND SMALL FLECKS OF CHARCOAL.												
Provisional date: ROMAN												
Registered Artefacts: /					Finds							
Environmental Samples: /					Specify anything not below							
					None	Pot	Bone	CBM	Flint	Metal	Glass	Wood
					<input checked="" type="checkbox"/>	<input type="checkbox"/>	<input type="checkbox"/>	<input type="checkbox"/>	<input type="checkbox"/>	<input type="checkbox"/>	<input type="checkbox"/>	<input type="checkbox"/>
Completed by: VP			Date: 29/10/15		Checked by:			Date:				

Context No.

Sketch of Profile/Plan



Levels

OD Highest:

OD Lowest:

OD Others

Other Information

Site Book References

Photo (film and photo number)
Digital:
Black and White:
Colour:

Checked interpretation:

Basic Interpretation:

Basic Process:

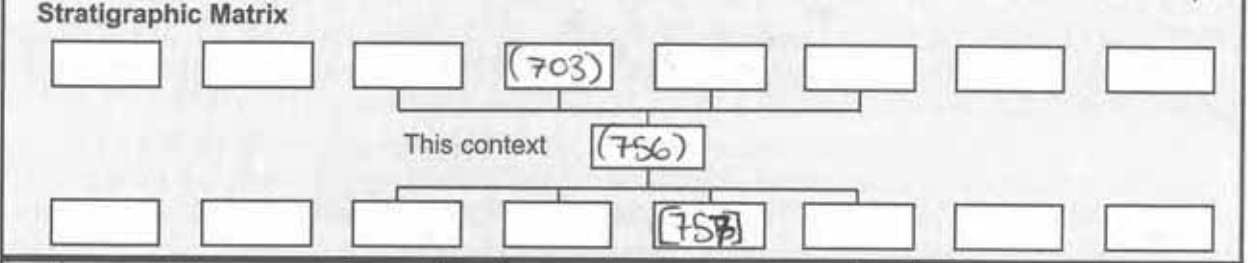
CONTEXT RECORDING SHEET

SITE CODE: AERD 15	Location: AREA 7	Grid Ref:	Type: CUT	Context No. 756
------------------------------	----------------------------	-----------	---------------------	---------------------------

DEPOSIT: 1. Colour 2. Composition/Particle size 3. Compaction 4. Inclusions 5. Horizon clarity 6. Contamination risk 7. Methods and conditions 8. Other comments	CUT: 1. Shape in plan 2. Corners 3. Sides 4. Base 5. Orientation 6. Other comments Draw profile overleaf
1. SUB-OVAL 2. N/A 3. ROUNDED, ROUNDED-CONCAVE, ASYMETRICAL - MODERATE 4. ROUNDED, TAPERED - BLUNT POINT 5. NORTH-SOUTH	

6. CUT [756] OF POST-HOLE LARGER THAN CUTS [752] AND [754]

Plan No: GPS	Section No: 87	Lgth: 0.29m	Width: 0.63m	Thickness/ Depth: 0.27m
------------------------	--------------------------	-----------------------	------------------------	--------------------------------------



Earlier	Covered by: (703)	Contemporary	Physical relationships		Later than	Covers:
	Filled by: (757)		Feature Label:			Fill of:
	Cut by:		Includes:			Cuts: (704)
	Butted by:		Same as:			Butts:

Interpretation and discussion:

	<input checked="" type="checkbox"/> Internal	<input type="checkbox"/> External	<input type="checkbox"/> Structural	<input type="checkbox"/> Other
--	--	-----------------------------------	-------------------------------------	--------------------------------

CUT [756] OF POST-HOLE HAS A TAPERED BLUNT BASE AND IS SLIGHTLY ELONGATED TOWARDS THE NORTH END.


Provisional date: **ROMAN**

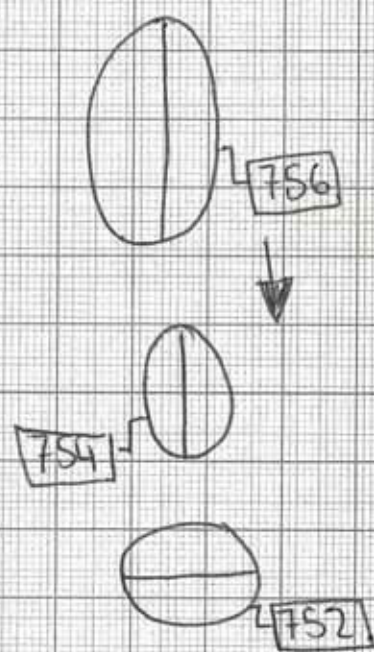
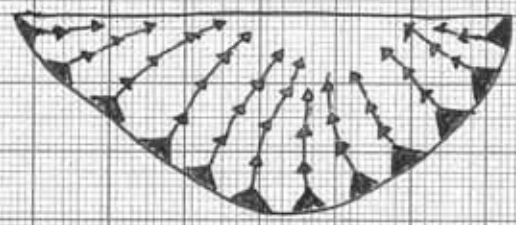
Registered Artefacts: —	Finds: <input type="checkbox"/>
Environmental Samples: —	Specify anything not below
	None <input type="checkbox"/> Pot <input type="checkbox"/> Bone <input type="checkbox"/> CBM <input type="checkbox"/> Flint <input type="checkbox"/> Metal <input type="checkbox"/> Glass <input type="checkbox"/> Wood <input type="checkbox"/>

Completed by: VP	Date: 29/10/15	Checked by:	Date:
-------------------------	-----------------------	-------------	-------

Sketch of Profile/Plan



KEY-
 - STONE



NOT TO SCALE

Levels

OD Highest: _____

OD Lowest: _____

OD Others _____

Other Information

Site Book References

Photo (film and photo number)

Digital: 103-0657, 103-0660, 103-0670.

Black and White:

Colour: _____

Checked interpretation:

Basic Interpretation:

Basic Process:

CONTEXT RECORDING SHEET

SITE CODE: AERD 15	Location: AREA 7	Grid Ref:	Type: FILL	Context No. (757)
------------------------------	----------------------------	-----------	----------------------	-----------------------------

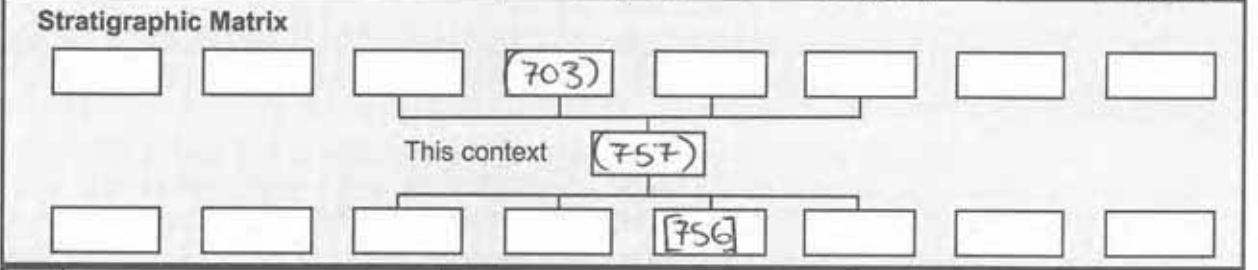
DEPOSIT:	CUT:
1. Colour 1. LIGHT REDDISH BROWN	1. Shape in plan
2. Composition/Particle size 2. COARSE SAND	2. Corners
3. Compaction 3. LOOSE	3. Sides
4. Inclusions	4. Base
5. Horizon clarity 4. 50% 2cm - 5cm STONES/GRAVEL, SUB-ROUNDED, POORLY SORTED.	5. Orientation
6. Contamination risk	6. Other comments
7. Methods and conditions	Draw profile overleaf
8. Other comments 5. GCD	

6. LOW

7. TROWEL

8. FILL (757) OF CUT (756) SIMILAR TO FILLS OF CUTS (752) & (754)

Plan No: GPS	Section No: 87	Lgth: 0.29m	Width: 0.63m	Thickness/Depth: 0.27m
------------------------	--------------------------	-----------------------	------------------------	----------------------------------



Earlier	Covered by: (703)	Contemporary	Physical relationships		Later than	Covers: (704)
	Filled by:		Feature Label:	Fill of: [756]		
	Cut by:		Includes:	Cuts:		
	Butted by:		Same as:	Butts:		

Interpretation and discussion:	<input checked="" type="checkbox"/> Internal	<input type="checkbox"/> External	<input type="checkbox"/> Structural	<input type="checkbox"/> Other
--------------------------------	--	-----------------------------------	-------------------------------------	--------------------------------

FILL (757) OF POST HOLE CUT (756) HAD 50% STONE/GRAVEL INCLUSIONS AND SMALL CHARCOAL FLECKS. ONE FLINT FIND AND ONE FRAGMENT OF POSSIBLE CBM. FEATURE IS IN ROMAN BUILDING.


Provisional date: **ROMAN**

Registered Artefacts: —	Finds
Environmental Samples: —	Specify anything not below
	<input type="checkbox"/> None <input type="checkbox"/> Pot <input type="checkbox"/> Bone <input checked="" type="checkbox"/> CBM <input checked="" type="checkbox"/> Flint <input type="checkbox"/> Metal <input type="checkbox"/> Glass <input type="checkbox"/> Wood

Completed by: VP	Date: 29/10/15	Checked by:	Date:
-------------------------	-----------------------	-------------	-------

Context No.

Sketch of Profile/Plan



Levels

OD Highest:	OD Lowest:	OD Others
-------------	------------	-----------

Other Information

Site Book References	Photo (film and photo number) Digital: Black and White: Colour:
----------------------	--

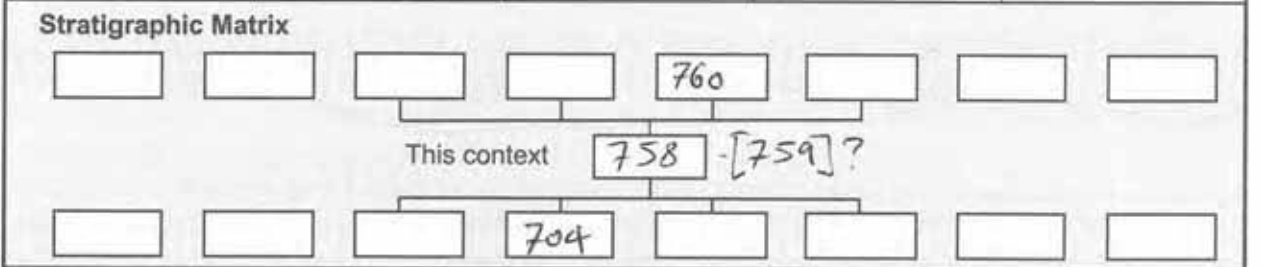
Checked interpretation:	Basic Interpretation:	Basic Process:
-------------------------	-----------------------	----------------

CONTEXT RECORDING SHEET

SITE CODE: AERD 15	Location: Area 7	Grid Ref: -	Type: cut	Context No. 758
------------------------------	----------------------------	-----------------------	---------------------	---------------------------

DEPOSIT: 1. Colour: _____ 2. Composition/Particle size: 4. flat 3. Compaction: 3. NW/SE 4. Inclusions: 6. - 5. Horizon clarity: _____ 6. Contamination risk: _____ 7. Methods and conditions: _____ 8. Other comments: _____	CUT: 1. Shape in plan 2. Corners 3. Sides 4. Base 5. Orientation 6. Other comments Draw profile overleaf
--	---

Plan No: GPS	Section No: 38	Lgth: 1.7m	Width: 0.5m	Thickness/Depth: 0.35m
---------------------	-----------------------	-------------------	--------------------	-------------------------------



Earlier	Covered by: -	Contemporary	Physical relationships	Later than	Covers: -
	Filled by: (760)		Feature Label: -		Fill of: -
	Cut by: -		Includes: _____		Cuts: (704)
	Butted by: -		Same as: [733]		Butts: -

Interpretation and discussion:	Internal	External	Structural	Other
--------------------------------	----------	----------	-------------------	-------

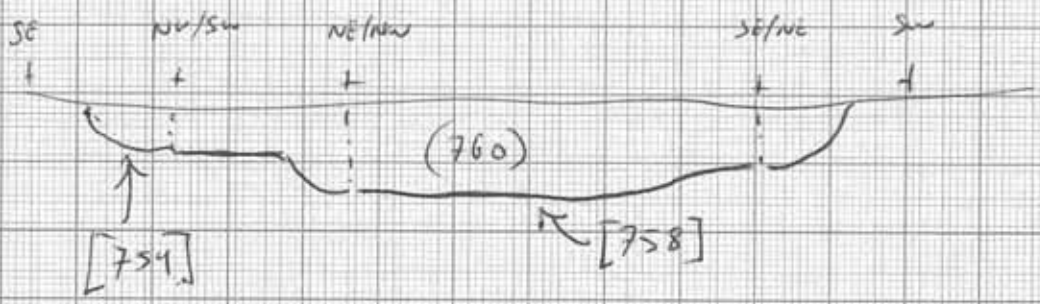
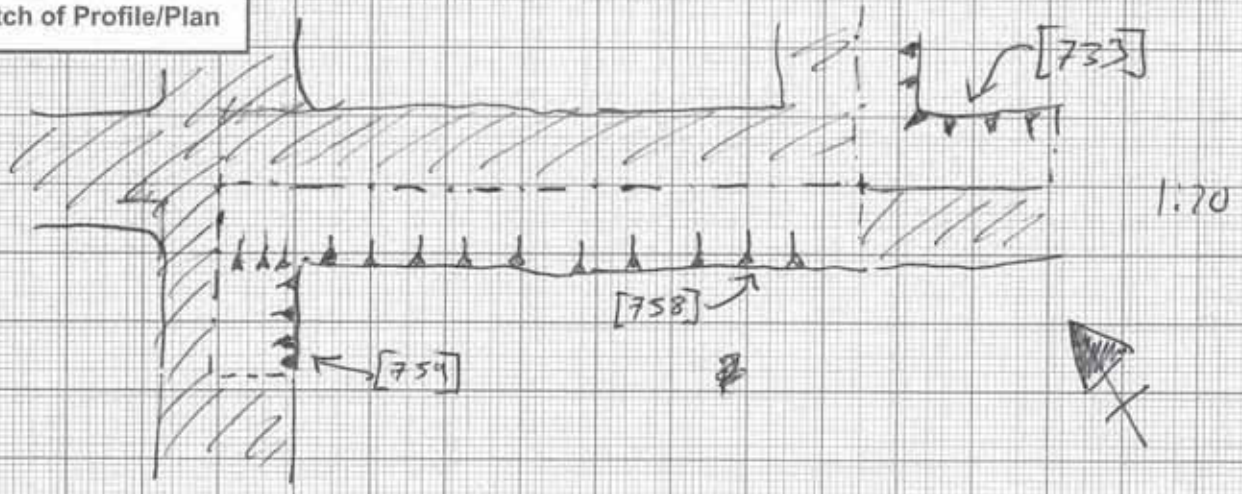
Beam slot ~~at~~ sectioned through centre belonging to building at furthest east of area 7. Slot ran NW SE turning corner at both ends. At NW end of [758] it appeared that another cut had been made [759] at 90° and shallower than [758]. It was not possible to distinguish between any fills and possible cuts were contemporary and filled with same deposit (760)?

Provisional date: P.B. ?

Registered Artefacts: x	Finds: _____
Environmental Samples: x	Specify anything not below: _____
	<input type="checkbox"/> None <input type="checkbox"/> Pot <input type="checkbox"/> Bone <input type="checkbox"/> CBM <input type="checkbox"/> Flint <input checked="" type="checkbox"/> Metal <input type="checkbox"/> Glass <input type="checkbox"/> Wood

Completed by: GH	Date: 29.10.15	Checked by: _____	Date: _____
-------------------------	-----------------------	-------------------	-------------

Sketch of Profile/Plan



Section not to scale

Levels

OD Highest:	OD Lowest:	OD Others:
-------------	------------	------------

Other Information

Site Book References

Photo (film and photo number)
 Digital: 103 - 0661 to 0663
 Black and White:
 Colour:

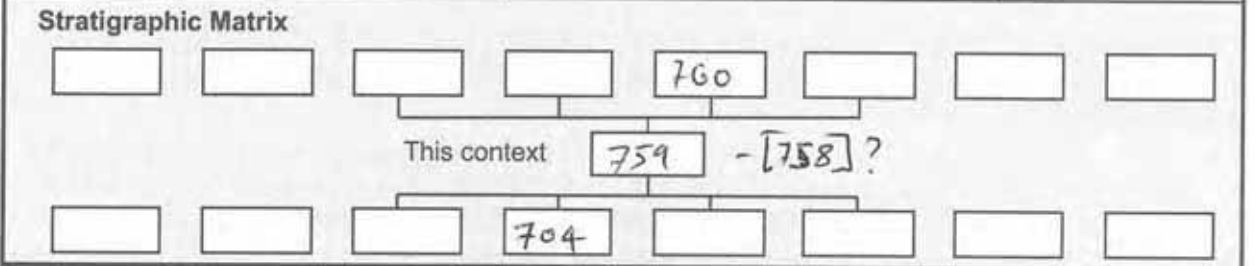
Checked interpretation:	Basic Interpretation:	Basic Process:
-------------------------	-----------------------	----------------

CONTEXT RECORDING SHEET

SITE CODE: AERDIS	Location: Area 7	Grid Ref:	Type: Cut	Context No. 759
-----------------------------	----------------------------	-----------	---------------------	---------------------------

DEPOSIT: 1. Colour: 1. lined 2. Composition/Particle size: 2. flat 90°? 3. Compaction: 3. steep 4. Inclusions: 4. flat 5. Horizon clarity: 5. NE/SW 6. Contamination risk: 6. - 7. Methods and conditions: 8. Other comments:	CUT: 1. Shape in plan 2. Corners 3. Sides 4. Base 5. Orientation 6. Other comments Draw profile overleaf
---	--

Plan No: GPS	Section No: 88	Lgth: 0.56m	Width: 0.35m	Thickness/Depth: 0.12m
---------------------	-----------------------	--------------------	---------------------	-------------------------------



Earlier	Covered by: -	Contemporary	Physical relationships	Later than	Covers: -
	Filled by: (760)		Feature Label: -		Fill of: -
	Cut by: -		Includes: -		Cuts: (704)
	Butted by: -		Same as: -		Butts: -

Interpretation and discussion:

Internal
 External
 Structural
 Other

Appears to be possible beam/construction slot running NE/SW at right angles to beam slot [758]. [759] is smaller in width & shallower in depth. Fills between [758] + [759] couldn't be distinguished so ~~possible~~ possible [758] + [759] contemporary and filled with same deposit [760]?

Provisional date: **R.B?**

Registered Artefacts: x	Finds: <input type="checkbox"/> None <input type="checkbox"/> Pot <input type="checkbox"/> Bone <input type="checkbox"/> CBM <input type="checkbox"/> Flint <input type="checkbox"/> Metal <input type="checkbox"/> Glass <input type="checkbox"/> Wood
Environmental Samples: <	Specify anything not below: <input type="checkbox"/>

Completed by: gh	Date: 29.10.15	Checked by:	Date:
-------------------------	-----------------------	-------------	-------

Sketch of Profile/Plan

see [758] for
Sketches

Levels

OD Highest:

OD Lowest:

OD Others

Other Information

Site Book References

Photo (film and photo number)

Digital: 103 - 0661 to 0663

Black and White:

Colour:

Checked interpretation:

Basic Interpretation:

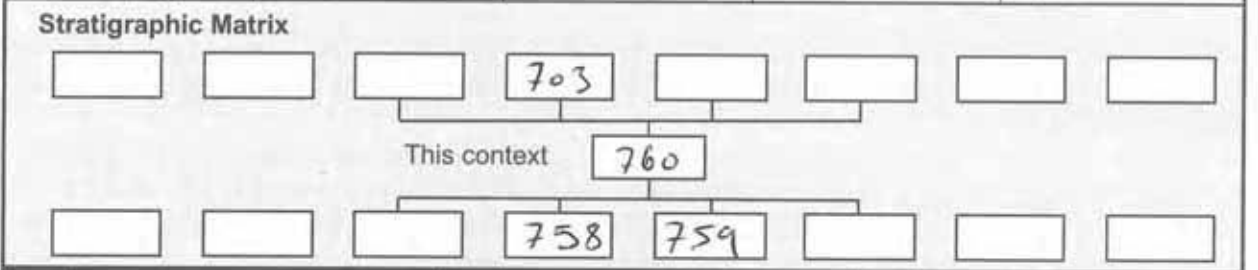
Basic Process:

CONTEXT RECORDING SHEET

SITE CODE: AERD15	Location: Area 7	Grid Ref:	Type: fill	Context No. 760
-----------------------------	----------------------------	-----------	----------------------	---------------------------

DEPOSIT: 1. Colour: light brown 2. Composition/Particle size: 2. Silt Sand 3. Compaction: 3. variable 4. Inclusions: 4. gravel + stone > 10mm > 20% 5. Horizon clarity: 5. moderate 6. Contamination risk: 6. moderate 7. Methods and conditions: 7. Hand dug / dry dug 8. Other comments:	CUT: 1. Shape in plan 2. Corners 3. Sides 4. Base 5. Orientation 6. Other comments Draw profile overleaf
--	--

Plan No: GPS	Section No: 88	Lgth: 1.7m	Width: 0.5m	Thickness/Depth: 0.35m
---------------------	-----------------------	-------------------	--------------------	-------------------------------



Earlier	Covered by: (703)	Contemporary	Physical relationships	Later than	Covers: (704)
	Filled by:		Feature Label:		Fill of: [758] + [759]
	Cut by:		Includes:		Cuts:
	Butted by:		Same as: (732)?		Butts:

Interpretation and discussion:

	Internal	External	Structural	Other
--	----------	----------	------------	-------

Possibly fill of both beam/construction slots [758] + [759]. No difference could be seen in either cut as they came together at 90. Possibly ~~are~~ these cuts are contemporary and filled by (760) maybe result of mixture of backfill / sitting and wash? A piece of flint was recovered from deposit.

Provisional date: **R.S?**

Registered Artefacts: <input checked="" type="checkbox"/>	Finds: <input type="checkbox"/>
Environmental Samples: <input checked="" type="checkbox"/>	Specify anything not below: None <input type="checkbox"/> Pot <input type="checkbox"/> Bone <input type="checkbox"/> CBM <input type="checkbox"/> Flint <input checked="" type="checkbox"/> Metal <input type="checkbox"/> Glass <input type="checkbox"/> Wood <input type="checkbox"/>

Completed by: HL	Date: 29.10.15	Checked by:	Date:
-------------------------	-----------------------	-------------	-------

Context No. 760

Sketch of Profile/Plan

See [758]
for sketches

Levels

OD Highest:

OD Lowest:

OD Others

Other Information

Site Book References

Photo (film and photo number)

Digital: 103 - 0661 to 0663

Black and White:

Colour:

Checked interpretation:

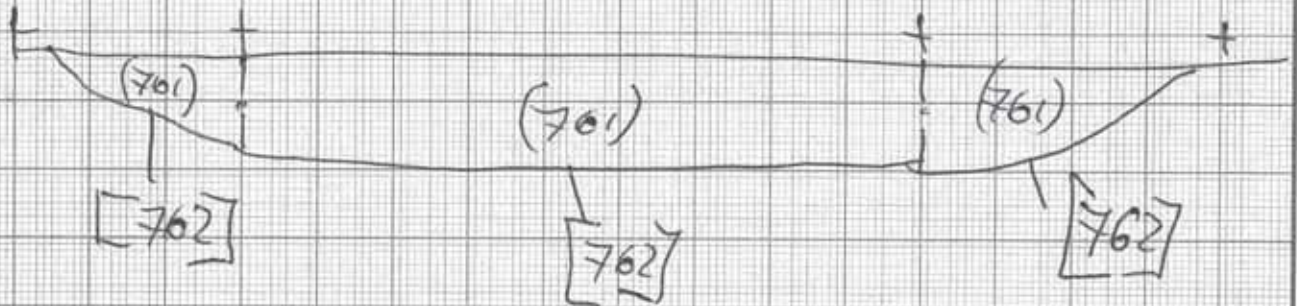
Basic Interpretation:

Basic Process:

CONTEXT RECORDING SHEET

SITE CODE: AERDIS	Location:	Grid Ref:	Type: F14	Context No. Q (761)						
DEPOSIT:				CUT: 1. Shape in plan 2. Corners 3. Sides 4. Base 5. Orientation 6. Other comments Draw profile overleaf						
1. Colour	1. Dark grey brown									
2. Composition/Particle size	2. Silty clay									
3. Compaction	3. Frangible									
4. Inclusions	4. Common Pebbles									
5. Horizon clarity	5. Clear									
6. Contamination risk	6. low									
7. Methods and conditions	7. tool, shovel, wet conditions									
8. Other comments										
Plan No: GPS	Section No: 90	Lgth: 1.50m	Width: 0.40m	Thickness/Depth: 0.25m						
Stratigraphic Matrix										
[]	[]	[703]	[]	[]						
This context [761]										
[]	[]	[762]	[]	[]						
Earlier	Covered by: (703)	Contemporary	Physical relationships		Later than					
	Filled by:		Feature Label:			Covers:				
	Cut by:		Includes:			Fill of: [762]				
	Butted by:		Same as:			Cuts:				
Butts:										
Butts:										
Butts:										
Butts:										
Interpretation and discussion:										
			Internal	External <input checked="" type="checkbox"/>	Structural	Other				
<p>This is a so called beam stop fill, lots of pebbles and <u>NO</u> finds.</p>										
Provisional date: Roman?										
Registered Artefacts:			Finds							
Environmental Samples:			Specify anything not below							
			None <input checked="" type="checkbox"/>	Pot <input type="checkbox"/>	Bone <input type="checkbox"/>	CBM <input type="checkbox"/>	Flint <input type="checkbox"/>	Metal <input type="checkbox"/>	Glass <input type="checkbox"/>	Wood <input type="checkbox"/>
Completed by: [Signature]			Date: 29/11/15	Checked by:	Date:					

Sketch of Profile/Plan



Levels

OD Highest:

OD Lowest:

OD Others:

Other Information

Site Book References

Photo (film and photo number)

Digital: 103-0670

Black and White:

Colour:

Checked interpretation:

Basic Interpretation:

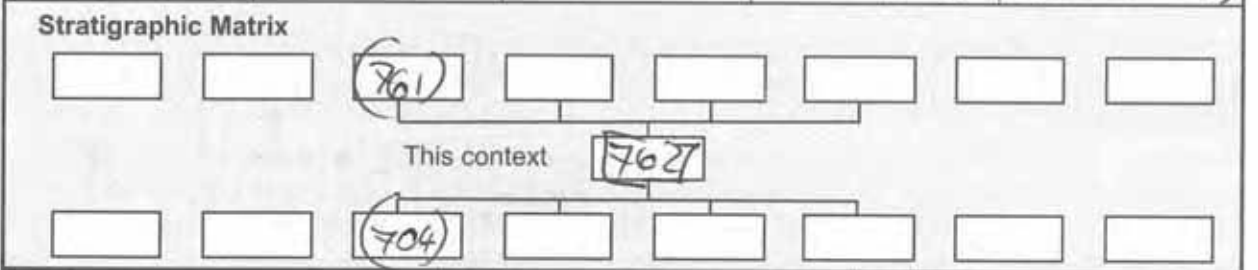
Basic Process:

CONTEXT RECORDING SHEET

SITE CODE: AERD 15	Location:	Grid Ref:	Type: Cut	Context No. (7627)
------------------------------	-----------	-----------	---------------------	------------------------------

DEPOSIT: 1. Colour 2. Composition/Particle size 3. Compaction 4. Inclusions 5. Horizon clarity 6. Contamination risk 7. Methods and conditions 8. Other comments	1. Linear shaped so called Beam slot. 2. round 3. moderate sloping edges 4. undulating base	CUT: 1. Shape in plan 2. Corners 3. Sides 4. Base 5. Orientation 6. Other comments Draw profile overleaf
---	--	--

Plan No: GRS	Section No: 90	Lgth: 1.50m	Width: 0.40m	Thickness/Depth: 0.25m
---------------------	-----------------------	--------------------	---------------------	-------------------------------



Earlier	Covered by:	Contemporary	Physical relationships	Later than	Covers:
	Filled by: (761)		Feature Label:		Fill of: [Symbol]
	Cut by:		Includes:		Cuts: (704)
	Butted by:		Same as:		Butts:

Interpretation and discussion:	Internal	<input checked="" type="checkbox"/> External	Structural	Other
--------------------------------	----------	--	------------	-------

This is a so called Beam slot cut, filled by (761) which included a lot of pebbles and no finds.

Provisional date: Roman

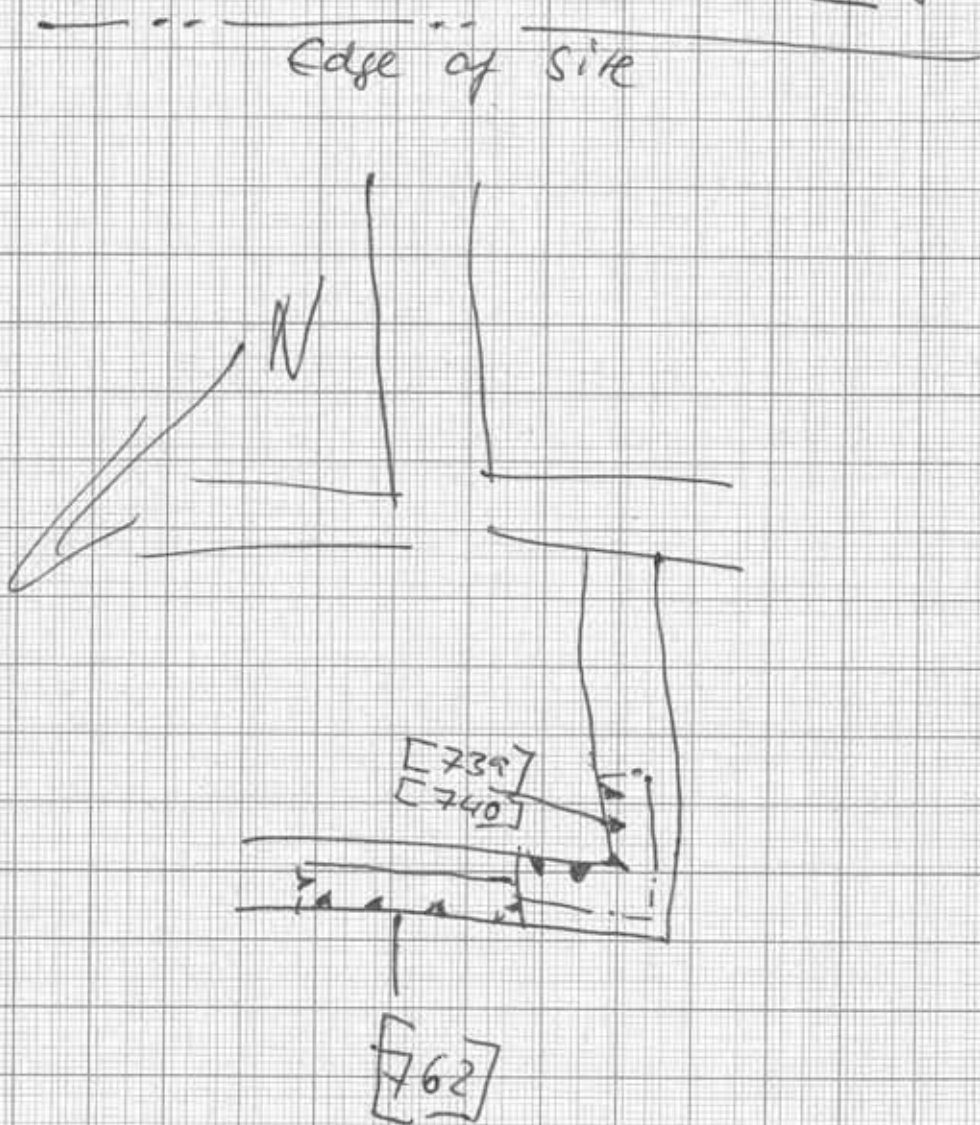
Registered Artefacts:	Finds
Environmental Samples: <input checked="" type="checkbox"/>	Specify anything not below: <input type="text"/>
	None <input type="checkbox"/> Pot <input type="checkbox"/> Bone <input type="checkbox"/> CBM <input type="checkbox"/> Flint <input type="checkbox"/> Metal <input type="checkbox"/> Glass <input type="checkbox"/> Wood <input type="checkbox"/>

Completed by: [Signature]	Date: 29/10/15	Checked by:	Date:
----------------------------------	-----------------------	-------------	-------

Context No.

[762]

Sketch of Profile/Plan



Levels

OD Highest:

OD Lowest:

OD Others

Other Information

Site Book References

Photo (film and photo number)

Digital: 103-0670

Black and White:

Colour:

Checked interpretation:

Basic Interpretation:

Basic Process:

CONTEXT RECORDING SHEET

SITE CODE: AERD 15	Location: Area 7	Grid Ref: -	Type: Cut	Context No. 763
-----------------------	---------------------	----------------	--------------	--------------------

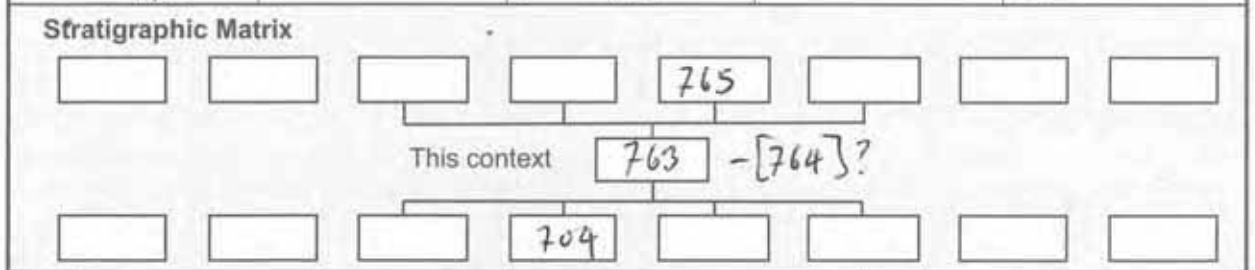
DEPOSIT: 1. Colour 2. Composition/Particle size 3. Compaction 4. Inclusions 5. Horizon clarity 6. Contamination risk 7. Methods and conditions 8. Other comments	1. linear 2. 90° 90°? Sharp 3. Steep 4. Flat 5. horizontal NW-SE 6. -
---	---

CUT:

1. Shape in plan
2. Corners
3. Sides
4. Base
5. Orientation
6. Other comments

Draw profile overleaf

Plan No: 975	Section No: 92	Lgth: 0.9m within slot	Width: 0.5m	Thickness/Depth: 0.27m
--------------	----------------	------------------------	-------------	------------------------



Earlier	Covered by: -	Contemporary	Physical relationships	Later than	Covers: -
	Filled by: (765)		Feature Label: -		Fill of: -
	Cut by: ?		Includes: -		Cuts: (704)
	Butted by: -		Same as: [758]		Butts: -

Interpretation and discussion:

	Internal	External	<u>Structural</u>	Other
--	----------	----------	-------------------	-------

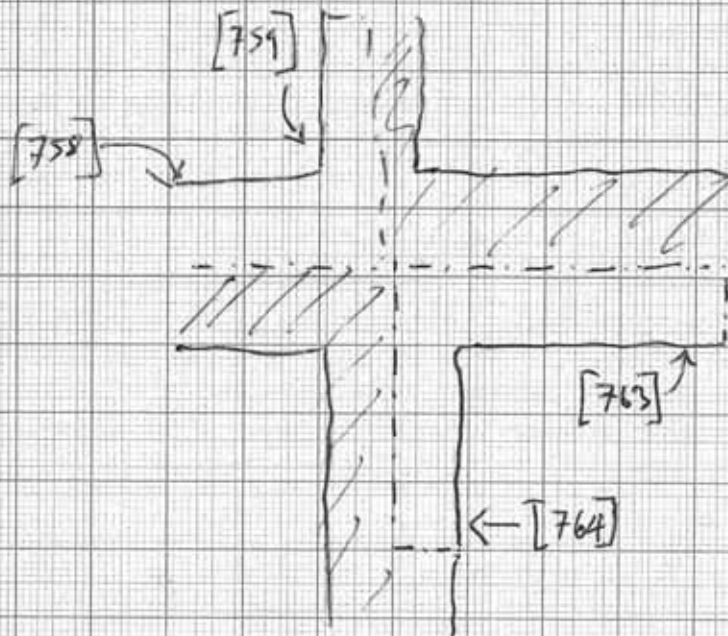
Appears to ~~be~~ be continuation of beam slot running NW-SE at ~~bottom~~ southern part of building at the eastern edge of area 7. Another possible beam/construction slot ~~is~~ [764] runs across it at right angles. As no difference was visible in fill it may be that both [763] [764] were contemporary and both filled by (765)?

Provisional date: P.S?

Registered Artefacts: x	Finds: <input type="text"/>
Environmental Samples: x	Specify anything not below
	<input checked="" type="checkbox"/> None <input type="checkbox"/> Pot <input type="checkbox"/> Bone <input type="checkbox"/> CBM <input type="checkbox"/> Flint <input type="checkbox"/> Metal <input type="checkbox"/> Glass <input type="checkbox"/> Wood

Completed by: LH	Date: 29.10.15	Checked by:	Date:
------------------	----------------	-------------	-------

Sketch of Profile/Plan



See [764]
for section sketch

Levels

OD Highest:

OD Lowest:

OD Others

Other Information

Site Book References

Photo (film and photo number)

Digital: 203 - 0671 / 0072

Black and White:

Colour:

Checked interpretation:

Basic Interpretation:

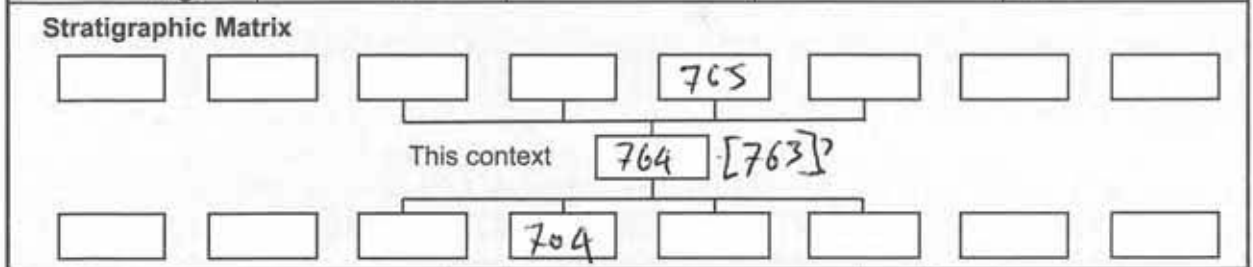
Basic Process:

CONTEXT RECORDING SHEET

SITE CODE: AERDIS	Location: Area 7	Grid Ref:	Type: CUT
			Context No. 764

DEPOSIT: 1. Colour: 1. lined 2. Composition/Particle size: 2. 90°? sharp sharp 3. Compaction: 3. steep 4. Inclusions: 4. flat 5. Horizon clarity: 5. NE-SW 6. Contamination risk: 6. - 7. Methods and conditions: 8. Other comments:	CUT: 1. Shape in plan 2. Corners 3. Sides 4. Base 5. Orientation 6. Other comments Draw profile overleaf
--	--

Plan No: GPS	Section No: 92	Lgth: 0.47m	Width: 0.55m	Thickness/Depth: 0.13m
---------------------	-----------------------	--------------------	---------------------	-------------------------------



Earlier	Covered by: -	Contemporary	Physical relationships	Later than	Covers: -
	Filled by: (765)		Feature Label: -		Fill of: -
	Cut by: ?		Includes: -		Cuts: (704)
	Butted by: -		Same as: [759]		Butts: -

Interpretation and discussion: Internal External Structural Other

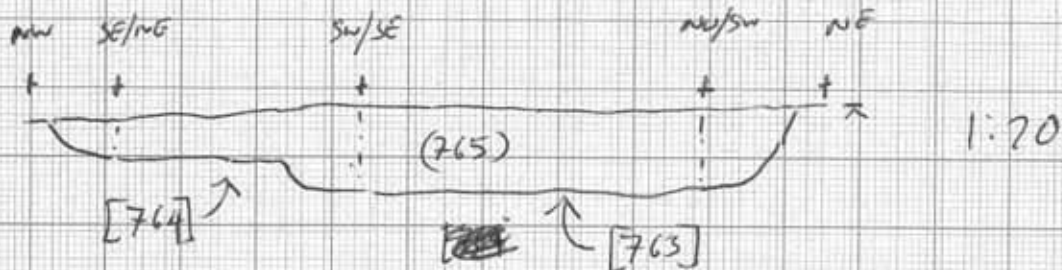
Appears to be possible beam slot running NE-SW across other poss. beam slot [763]. [764] is shallower and narrower than [763]. As fills of both ~~cuts~~ were indistinguishable, it may be that both cuts were contemporary and filled by the same deposit (765)?

Provisional date: **R.S. ?**

Registered Artefacts: x	Finds: <input type="checkbox"/>
Environmental Samples: x	Specify anything not below: <input type="checkbox"/>
	None <input checked="" type="checkbox"/> Pot <input type="checkbox"/> Bone <input type="checkbox"/> CBM <input type="checkbox"/> Flint <input type="checkbox"/> Metal <input type="checkbox"/> Glass <input type="checkbox"/> Wood <input type="checkbox"/>

Completed by: **64** Date: **29.10.15** Checked by: _____ Date: _____

Sketch of Profile/Plan



see [763] for plan sketch

Levels

OD Highest:

OD Lowest:

OD Others

Other Information

Site Book References

Photo (film and photo number)

Digital: 103-0671/0672

Black and White:

Colour:

Checked interpretation:

Basic Interpretation:

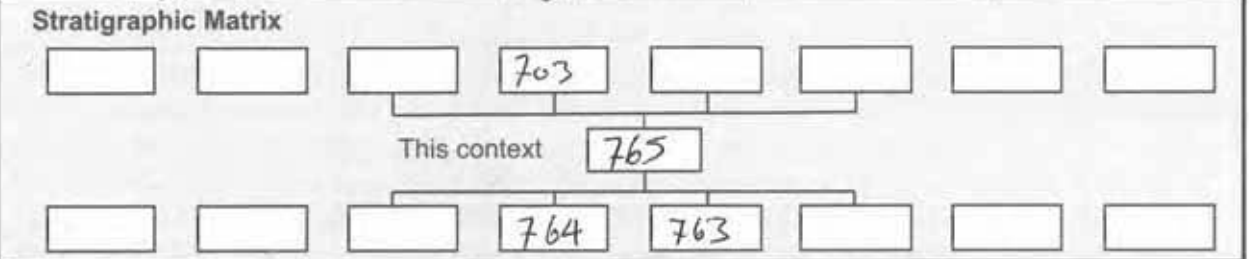
Basic Process:

CONTEXT RECORDING SHEET

SITE CODE: AERD 15	Location: Area 7	Grid Ref:	Type: fill	Context No.: 765
------------------------------	----------------------------	-----------	----------------------	----------------------------

DEPOSIT: 1. Colour: 1. mid brown 2. Composition/Particle size: 2. silt sand 3. Compaction: 3. friable 4. Inclusions: 4. gravel + stone > 50mm > 20% 5. Horizon clarity: 5. moderate 6. Contamination risk: 6. moderate 7. Methods and conditions: 7. Hand dug wet lay 8. Other comments: 8. -	CUT: 1. Shape in plan 2. Corners 3. Sides 4. Base 5. Orientation 6. Other comments Draw profile overleaf
--	---

Plan No: GPS	Section No: 92	Lgth: 0.9m within longest slot	Width: 0.5m	Thickness/Depth: 0.27m
---------------------	-----------------------	---------------------------------------	--------------------	-------------------------------



Earlier	Covered by: (703)	Contemporary	Physical relationships	Later than	Covers: (704)
	Filled by: -		Feature Label:		Fill of: [763] [764]
	Cut by: ---		Includes:		Cuts: -
	Butted by: -		Same as: (760)		Butts: -

Interpretation and discussion:

	Internal	External	<u>Structural</u>	Other
--	----------	----------	-------------------	-------

Maybe fill of both possible beam slots [763] + [764]
 a) no difference could be seen between fills at each cut. Maybe result of backfill, sifting/wash after possible contemporary cuts went out of use? no finds retrieved

Provisional date: **R.B ?**

Registered Artefacts: x	Finds
Environmental Samples: x	Specify anything not below
	<input checked="" type="checkbox"/> None <input type="checkbox"/> Pot <input type="checkbox"/> Bone <input type="checkbox"/> CBM <input type="checkbox"/> Flint <input type="checkbox"/> Metal <input type="checkbox"/> Glass <input type="checkbox"/> Wood

Completed by: UH	Date: 29.10.15	Checked by:	Date:
-------------------------	-----------------------	-------------	-------

Sketch of Profile/Plan

see [763] + [764]
for sketches

Levels

OD Highest:

OD Lowest:

OD Others:

Other Information

Site Book References

Photo (film and photo number)

Digital: 103-0671/0672

Black and White:

Colour:

Checked interpretation:

Basic Interpretation:

Basic Process:

CONTEXT RECORDING SHEET

SITE CODE: AERDIS	Location: Area 7	Grid Ref: -	Type: Fill	Context No. 766								
DEPOSIT:		CUT:										
1. Colour	1. Light reddish brown			1. Shape in plan								
2. Composition/Particle size	2. Sandy silt			2. Corners								
3. Compaction	3. Loose			3. Sides								
4. Inclusions	4. Stone <10mm			4. Base								
5. Horizon clarity	5. Clear			5. Orientation								
6. Contamination risk	6. Moderate / Low			6. Other comments								
7. Methods and conditions	7. Mattock + trowel excavated dump conditions			Draw profile overleaf								
8. Other comments												
Plan No: CPS	Section No: 91	Lgth: 1.8m	Width: 1m	Thickness/Depth: 0.2m								
Stratigraphic Matrix												
<pre> graph TD A[] --- B[] B --- C[] C --- D[] D --- E[] E --- F[] F --- G[] G --- H[] H --- I[] I --- J[] J --- K[] K --- L[] L --- M[] M --- N[] N --- O[] O --- P[] P --- Q[] Q --- R[] R --- S[] S --- T[] T --- U[] U --- V[] V --- W[] W --- X[] X --- Y[] Y --- Z[] Z --- AA[] AA --- AB[] AB --- AC[] AC --- AD[] AD --- AE[] AE --- AF[] AF --- AG[] AG --- AH[] AH --- AI[] AI --- AJ[] AJ --- AK[] AK --- AL[] AL --- AM[] AM --- AN[] AN --- AO[] AO --- AP[] AP --- AQ[] AQ --- AR[] AR --- AS[] AS --- AT[] AT --- AU[] AU --- AV[] AV --- AW[] AW --- AX[] AX --- AY[] AY --- AZ[] AZ --- BA[] BA --- BB[] BB --- BC[] BC --- BD[] BD --- BE[] BE --- BF[] BF --- BG[] BG --- BH[] BH --- BI[] BI --- BJ[] BJ --- BK[] BK --- BL[] BL --- BM[] BM --- BN[] BN --- BO[] BO --- BP[] BP --- BQ[] BQ --- BR[] BR --- BS[] BS --- BT[] BT --- BU[] BU --- BV[] BV --- BW[] BW --- BX[] BX --- BY[] BY --- BZ[] BZ --- CA[] CA --- CB[] CB --- CC[] CC --- CD[] CD --- CE[] CE --- CF[] CF --- CG[] CG --- CH[] CH --- CI[] CI --- CJ[] CJ --- CK[] CK --- CL[] CL --- CM[] CM --- CN[] CN --- CO[] CO --- CP[] CP --- CQ[] CQ --- CR[] CR --- CS[] CS --- CT[] CT --- CU[] CU --- CV[] CV --- CW[] CW --- CX[] CX --- CY[] CY --- CZ[] CZ --- DA[] DA --- DB[] DB --- DC[] DC --- DD[] DD --- DE[] DE --- DF[] DF --- DG[] DG --- DH[] DH --- DI[] DI --- DJ[] DJ --- DK[] DK --- DL[] DL --- DM[] DM --- DN[] DN --- DO[] DO --- DP[] DP --- DQ[] DQ --- DR[] DR --- DS[] DS --- DT[] DT --- DU[] DU --- DV[] DV --- DW[] DW --- DX[] DX --- DY[] DY --- DZ[] DZ --- EA[] EA --- EB[] EB --- EC[] EC --- ED[] ED --- EE[] EE --- EF[] EF --- EG[] EG --- EH[] EH --- EI[] EI --- EJ[] EJ --- EK[] EK --- EL[] EL --- EM[] EM --- EN[] EN --- EO[] EO --- EP[] EP --- EQ[] EQ --- ER[] ER --- ES[] ES --- ET[] ET --- EU[] EU --- EV[] EV --- EW[] EW --- EX[] EX --- EY[] EY --- EZ[] EZ --- FA[] FA --- FB[] FB --- FC[] FC --- FD[] FD --- FE[] FE --- FF[] FF --- FG[] FG --- FH[] FH --- FI[] FI --- FJ[] FJ --- FK[] FK --- FL[] FL --- FM[] FM --- FN[] FN --- FO[] FO --- FP[] FP --- FQ[] FQ --- FR[] FR --- FS[] FS --- FT[] FT --- FU[] FU --- FV[] FV --- FW[] FW --- FX[] FX --- FY[] FY --- FZ[] FZ --- GA[] GA --- GB[] GB --- GC[] GC --- GD[] GD --- GE[] GE --- GF[] GF --- GG[] GG --- GH[] GH --- GI[] GI --- GJ[] GJ --- GK[] GK --- GL[] GL --- GM[] GM --- GN[] GN --- GO[] GO --- GP[] GP --- GQ[] GQ --- GR[] GR --- GS[] GS --- GT[] GT --- GU[] GU --- GV[] GV --- GW[] GW --- GX[] GX --- GY[] GY --- GZ[] GZ --- HA[] HA --- HB[] HB --- HC[] HC --- HD[] HD --- HE[] HE --- HF[] HF --- HG[] HG --- HH[] HH --- HI[] HI --- HJ[] HJ --- HK[] HK --- HL[] HL --- HM[] HM --- HN[] HN --- HO[] HO --- HP[] HP --- HQ[] HQ --- HR[] HR --- HS[] HS --- HT[] HT --- HU[] HU --- HV[] HV --- HW[] HW --- HX[] HX --- HY[] HY --- HZ[] HZ --- IA[] IA --- IB[] IB --- IC[] IC --- ID[] ID --- IE[] IE --- IF[] IF --- IG[] IG --- IH[] IH --- II[] II --- IJ[] IJ --- IK[] IK --- IL[] IL --- IM[] IM --- IN[] IN --- IO[] IO --- IP[] IP --- IQ[] IQ --- IR[] IR --- IS[] IS --- IT[] IT --- IU[] IU --- IV[] IV --- IW[] IW --- IX[] IX --- IY[] IY --- IZ[] IZ --- JA[] JA --- JB[] JB --- JC[] JC --- JD[] JD --- JE[] JE --- JF[] JF --- JG[] JG --- JH[] JH --- JI[] JI --- JJ[] JJ --- JK[] JK --- JL[] JL --- JM[] JM --- JN[] JN --- JO[] JO --- JP[] JP --- JQ[] JQ --- JR[] JR --- JS[] JS --- JT[] JT --- JU[] JU --- JV[] JV --- JW[] JW --- JX[] JX --- JY[] JY --- JZ[] JZ --- KA[] KA --- KB[] KB --- KC[] KC --- KD[] KD --- KE[] KE --- KF[] KF --- KG[] KG --- KH[] KH --- KI[] KI --- KJ[] KJ --- KL[] KL --- KM[] KM --- KN[] KN --- KO[] KO --- KP[] KP --- KQ[] KQ --- KR[] KR --- KS[] KS --- KT[] KT --- KU[] KU --- KV[] KV --- KW[] KW --- KX[] KX --- KY[] KY --- KZ[] KZ --- LA[] LA --- LB[] LB --- LC[] LC --- LD[] LD --- LE[] LE --- LF[] LF --- LG[] LG --- LH[] LH --- LI[] LI --- LJ[] LJ --- LK[] LK --- LL[] LL --- LM[] LM --- LN[] LN --- LO[] LO --- LP[] LP --- LQ[] LQ --- LR[] LR --- LS[] LS --- LT[] LT --- LU[] LU --- LV[] LV --- LW[] LW --- LX[] LX --- LY[] LY --- LZ[] LZ --- MA[] MA --- MB[] MB --- MC[] MC --- MD[] MD --- ME[] ME --- MF[] MF --- MG[] MG --- MH[] MH --- MI[] MI --- MJ[] MJ --- MK[] MK --- ML[] ML --- MN[] MN --- MO[] MO --- MP[] MP --- MQ[] MQ --- MR[] MR --- MS[] MS --- MT[] MT --- MU[] MU --- MV[] MV --- MW[] MW --- MX[] MX --- MY[] MY --- MZ[] MZ --- NA[] NA --- NB[] NB --- NC[] NC --- ND[] ND --- NE[] NE --- NF[] NF --- NG[] NG --- NH[] NH --- NI[] NI --- NJ[] NJ --- NK[] NK --- NL[] NL --- NM[] NM --- NN[] NN --- NO[] NO --- NP[] NP --- NQ[] NQ --- NR[] NR --- NS[] NS --- NT[] NT --- NU[] NU --- NV[] NV --- NW[] NW --- NX[] NX --- NY[] NY --- NZ[] NZ --- OA[] OA --- OB[] OB --- OC[] OC --- OD[] OD --- OE[] OE --- OF[] OF --- OG[] OG --- OH[] OH --- OI[] OI --- OJ[] OJ --- OK[] OK --- OL[] OL --- OM[] OM --- ON[] ON --- OO[] OO --- OP[] OP --- OQ[] OQ --- OR[] OR --- OS[] OS --- OT[] OT --- OU[] OU --- OV[] OV --- OW[] OW --- OX[] OX --- OY[] OY --- OZ[] OZ --- PA[] PA --- PB[] PB --- PC[] PC --- PD[] PD --- PE[] PE --- PF[] PF --- PG[] PG --- PH[] PH --- PI[] PI --- PJ[] PJ --- PK[] PK --- PL[] PL --- PM[] PM --- PN[] PN --- PO[] PO --- PP[] PP --- PQ[] PQ --- PR[] PR --- PS[] PS --- PT[] PT --- PU[] PU --- PV[] PV --- PW[] PW --- PX[] PX --- PY[] PY --- PZ[] PZ --- QA[] QA --- QB[] QB --- QC[] QC --- QD[] QD --- QE[] QE --- QF[] QF --- QG[] QG --- QH[] QH --- QI[] QI --- QJ[] QJ --- QK[] QK --- QL[] QL --- QM[] QM --- QN[] QN --- QO[] QO --- QP[] QP --- QQ[] QQ --- QR[] QR --- QS[] QS --- QT[] QT --- QU[] QU --- QV[] QV --- QW[] QW --- QX[] QX --- QY[] QY --- QZ[] QZ --- RA[] RA --- RB[] RB --- RC[] RC --- RD[] RD --- RE[] RE --- RF[] RF --- RG[] RG --- RH[] RH --- RI[] RI --- RJ[] RJ --- RK[] RK --- RL[] RL --- RM[] RM --- RN[] RN --- RO[] RO --- RP[] RP --- RQ[] RQ --- RR[] RR --- RS[] RS --- RT[] RT --- RU[] RU --- RV[] RV --- RW[] RW --- RX[] RX --- RY[] RY --- RZ[] RZ --- SA[] SA --- SB[] SB --- SC[] SC --- SD[] SD --- SE[] SE --- SF[] SF --- SG[] SG --- SH[] SH --- SI[] SI --- SJ[] SJ --- SK[] SK --- SL[] SL --- SM[] SM --- SN[] SN --- SO[] SO --- SP[] SP --- SQ[] SQ --- SR[] SR --- SS[] SS --- ST[] ST --- SU[] SU --- SV[] SV --- SW[] SW --- SX[] SX --- SY[] SY --- SZ[] SZ --- TA[] TA --- TB[] TB --- TC[] TC --- TD[] TD --- TE[] TE --- TF[] TF --- TG[] TG --- TH[] TH --- TI[] TI --- TJ[] TJ --- TK[] TK --- TL[] TL --- TM[] TM --- TN[] TN --- TO[] TO --- TP[] TP --- TQ[] TQ --- TR[] TR --- TS[] TS --- TT[] TT --- TU[] TU --- TV[] TV --- TW[] TW --- TX[] TX --- TY[] TY --- TZ[] TZ --- UA[] UA --- UB[] UB --- UC[] UC --- UD[] UD --- UE[] UE --- UF[] UF --- UG[] UG --- UH[] UH --- UI[] UI --- UJ[] UJ --- UK[] UK --- UL[] UL --- UM[] UM --- UN[] UN --- UO[] UO --- UP[] UP --- UQ[] UQ --- UR[] UR --- US[] US --- UT[] UT --- UJ[] UJ --- UV[] UV --- UW[] UW --- UX[] UX --- UY[] UY --- UZ[] UZ --- VA[] VA --- VB[] VB --- VC[] VC --- VD[] VD --- VE[] VE --- VF[] VF --- VG[] VG --- VH[] VH --- VI[] VI --- VJ[] VJ --- VK[] VK --- VL[] VL --- VM[] VM --- VN[] VN --- VO[] VO --- VP[] VP --- VQ[] VQ --- VR[] VR --- VS[] VS --- VT[] VT --- VU[] VU --- VV[] VV --- VW[] VW --- VX[] VX --- VY[] VY --- VZ[] VZ --- WA[] WA --- WB[] WB --- WC[] WC --- WD[] WD --- WE[] WE --- WF[] WF --- WG[] WG --- WH[] WH --- WI[] WI --- WJ[] WJ --- WK[] WK --- WL[] WL --- WM[] WM --- WN[] WN --- WO[] WO --- WP[] WP --- WQ[] WQ --- WR[] WR --- WS[] WS --- WT[] WT --- WU[] WU --- WV[] WV --- WW[] WW --- WX[] WX --- WY[] WY --- WZ[] WZ --- XA[] XA --- XB[] XB --- XC[] XC --- XD[] XD --- XE[] XE --- XF[] XF --- XG[] XG --- XH[] XH --- XI[] XI --- XJ[] XJ --- XK[] XK --- XL[] XL --- XM[] XM --- XN[] XN --- XO[] XO --- XP[] XP --- XQ[] XQ --- XR[] XR --- XS[] XS --- XT[] XT --- XU[] XU --- XV[] XV --- XW[] XW --- XX[] XX --- XY[] XY --- XZ[] XZ --- YA[] YA --- YB[] YB --- YC[] YC --- YD[] YD --- YE[] YE --- YF[] YF --- YG[] YG --- YH[] YH --- YI[] YI --- YJ[] YJ --- YK[] YK --- YL[] YL --- YM[] YM --- YN[] YN --- YO[] YO --- YP[] YP --- YQ[] YQ --- YR[] YR --- YS[] YS --- YT[] YT --- YU[] YU --- YV[] YV --- YW[] YW --- YX[] YX --- YY[] YY --- YZ[] YZ --- ZA[] ZA --- ZB[] ZB --- ZC[] ZC --- ZD[] ZD --- ZE[] ZE --- ZF[] ZF --- ZG[] ZG --- ZH[] ZH --- ZI[] ZI --- ZJ[] ZJ --- ZK[] ZK --- ZL[] ZL --- ZM[] ZM --- ZN[] ZN --- ZO[] ZO --- ZP[] ZP --- ZQ[] ZQ --- ZR[] ZR --- ZS[] ZS --- ZT[] ZT --- ZU[] ZU --- ZV[] ZV --- ZW[] ZW --- ZX[] ZX --- ZY[] ZY --- ZZ[] </pre>												
Earlier	Covered by: 735	Contemporary	Physical relationships		Later than							
	Filled by: -		Feature Label: -	Covers: (769) + (767)								
	Cut by: -		Includes: -	Fill of: [734]								
	Butted by: -		Same as: -	Cuts: -								
					Butts: -							
Interpretation and discussion:					Internal	External	Structural	Other				
Distinctive band of fill within feature [734]												
May have been laid to seal deposits below.												
Provisional date: Roman												
Registered Artefacts: -					Finds							
Environmental Samples: -					Specify anything not below							
					None	Pot	Bone	CBM	Flint	Metal	Glass	Wood
					<input type="checkbox"/>	<input type="checkbox"/>	<input type="checkbox"/>	<input type="checkbox"/>	<input type="checkbox"/>	<input type="checkbox"/>	<input type="checkbox"/>	<input type="checkbox"/>
Completed by: LW	Date: 30.10.15	Checked by:			Date:							

Sketch of Profile/Plan

See sheet [35] for section drawing

Levels

OD Highest:	OD Lowest:	OD Others
-------------	------------	-----------

Other Information

Site Book References	Photo (film and photo number) Digital: 103-0667 → 103-0669 Black and White: Colour:
----------------------	--

Checked interpretation:	Basic Interpretation:	Basic Process:
-------------------------	-----------------------	----------------

CONTEXT RECORDING SHEET

SITE CODE: AG2D15	Location: Area 7	Grid Ref: -	Type: Fill	Context No. 767						
DEPOSIT:		1. Dark greyish brown		CNT:						
1. Colour	2. Sandy silt		1. Shape in plan							
2. Composition/Particle size	3. Friable		2. Corners							
3. Compaction	4. Stones < 25% < 10-80mm size		3. Sides							
4. Inclusions	Charcoal < 5%		4. Base							
5. Horizon clarity	5. Clear		5. Orientation							
6. Contamination risk	6. Moderate/Low		6. Other comments							
7. Methods and conditions	7. Mallet + trowel excavated damp conditions		Draw profile overleaf							
8. Other comments										
Plan No: CPS	Section No: 91	Lgth: 2.7m	Width: 1m	Thickness/Depth: 0.3m						
Stratigraphic Matrix										
[]	[]	[]	[]	[]						
		769								
		This context								
		767								
		768								
[]	[]	[]	[]	[]						
Earlier	Covered by: (769) (766)	Contemporary	Physical relationships		Later than					
	Filled by: -		Feature Label: -			Covers: (768)				
	Cut by: -		Includes: -			Fill of: [734]				
	Butted by: -		Same as: -			Cuts: -				
				Butts: -						
Interpretation and discussion:			Internal	External	Structural	Other				
- Large fill of feature (734)										
- Small piece of worked flint, an iron nail and a small piece of bone were found.										
- May indicate an isolated instance of backfilling										
Provisional date: Roman / Late Iron Age?										
Registered Artefacts: -			Findings							
Environmental Samples: -			Specify anything not below							
			None	Pot	Bone	CBM	Flint	Metal	Glass	Wood
			<input type="checkbox"/>	<input type="checkbox"/>	<input checked="" type="checkbox"/>	<input type="checkbox"/>	<input checked="" type="checkbox"/>	<input checked="" type="checkbox"/>	<input type="checkbox"/>	<input type="checkbox"/>
Completed by: LW			Date: 30.10.15		Checked by:		Date:			

Sketch of Profile/Plan

See sheet [B4] for section drawing

Levels

OD Highest:

OD Lowest:

OD Others

Other Information

Site Book References

Photo (film and photo number)

Digital: 103-0667 → 103-0669

Black and White:

Colour:

Checked interpretation:

Basic Interpretation:

Basic Process:

CONTEXT RECORDING SHEET

SITE CODE: AELDIS	Location: Area 7	Grid Ref: -	Type: Fill	Context No. 768					
DEPOSIT:		CUT:							
1. Colour	1. Mid yellowish brown			1. Shape in plan					
2. Composition/Particle size	2. # Sandy silt			2. Corners					
3. Compaction	3. Moderate friable			3. Sides					
4. Inclusions	4. Stones $\leq 25\phi$ c. 10-80mm size			4. Base					
5. Horizon clarity	5. Moderate			5. Orientation					
6. Contamination risk	6. Moderate			6. Other comments					
7. Methods and conditions	7. Mattock + trowel excavated clamp conditions			Draw profile overleaf					
8. Other comments									
Plan No: GPS	Section No: 911	Lgth: 2.3m	Width: 1m	Thickness/Depth: 0.23m					
Stratigraphic Matrix									
[]	[]	[]	[]	[767]					
This context [768]									
[]	[]	[]	[]	[734]					
Earlier	Covered by:	Contemporary	Physical relationships		Later than				
	Filled by:		Feature Label:	Covers:					
	Cut by:		Includes:	Fill of:					
	Butted by:		Same as:	Cuts:					
				Butts:					
Interpretation and discussion:									
		Internal	External	Structural	Other				
Base fill of [734]									
Unable to									
Likely to be deliberately deposited due to its considerable difference to the natural.									
Provisional date: Roman / Late Iron Age?									
Registered Artefacts: -		Finds							
Environmental Samples: -		Specify anything not below []							
		None	Pot	Bone	CBM	Flint	Metal	Glass	Wood
		<input checked="" type="checkbox"/>	<input type="checkbox"/>	<input type="checkbox"/>	<input type="checkbox"/>	<input type="checkbox"/>	<input type="checkbox"/>	<input type="checkbox"/>	<input type="checkbox"/>
Completed by: LW	Date: 30.10.15	Checked by:			Date:				

Sketch of Profile/Plan

see sheet [734] for section drawing

Levels

OD Highest:

OD Lowest:

OD Others

Other Information

Site Book References

Photo (film and photo number)

Digital: 103-0667 → 103-0669

Black and White:

Colour:

Checked interpretation:

Basic Interpretation:

Basic Process:

CONTEXT RECORDING SHEET

SITE CODE: AERDIS	Location: Area 7	Grid Ref: -	Type: Fill	Context No. 769						
DEPOSIT: 1. Pink CBF										
1. Colour	2. Sand			1. Shape in plan						
2. Composition/Particle size	3. Loose			2. Corners						
3. Compaction	4. -			3. Sides						
4. Inclusions	5. Clear			4. Base						
5. Horizon clarity	6. Moderate			5. Orientation						
6. Contamination risk	7. Mattock + trowel excavated in damp conditions			6. Other comments						
7. Methods and conditions				Draw profile overleaf						
8. Other comments:										
Plan No: GPS	Section No: 91	Lgth: 1m	Width: 0.9m	Thickness/Depth: 0.1m						
Stratigraphic Matrix										
[]	[]	[]	[]	[766]						
This context [769]										
[]	[]	[]	[]	[767]						
Earlier	Covered by: (735)	Contemporary	Physical relationships		Covers: (767)					
	Filled by: -		Feature Label: -		Fill of: [734]					
	Cut by: -		Includes: -		Cuts: -					
	Butted by: -		Same as: -		Butts: -					
Later than										
Interpretation and discussion:										
			Internal	External	Structural	Other				
Like (766) (769) may have been deposited to deliberately seal (767) beneath it.										
It is also possible that (769) , a fine, pink sand, is a variation of the natural geology and has been washed or blown in due to weather conditions.										
Provisional date: Roman.										
Registered Artefacts: -			Finds							
Environmental Samples: -			Specify anything not below []							
			None	Pot	Bone	CBM	Flint	Metal	Glass	Wood
			<input checked="" type="checkbox"/>	<input type="checkbox"/>	<input type="checkbox"/>	<input type="checkbox"/>	<input type="checkbox"/>	<input type="checkbox"/>	<input type="checkbox"/>	<input type="checkbox"/>
Completed by: LW			Date: 30/01/15		Checked by:		Date:			

Context No. 769

Sketch of Profile/Plan

see sheet [734] for section drawing

Levels

OD Highest:

OD Lowest:

OD Others

Other Information

Site Book References

Photo (film and photo number)

Digital: 103 - 0867 → 103 - 5669

Black and White:

Colour:

Checked interpretation:

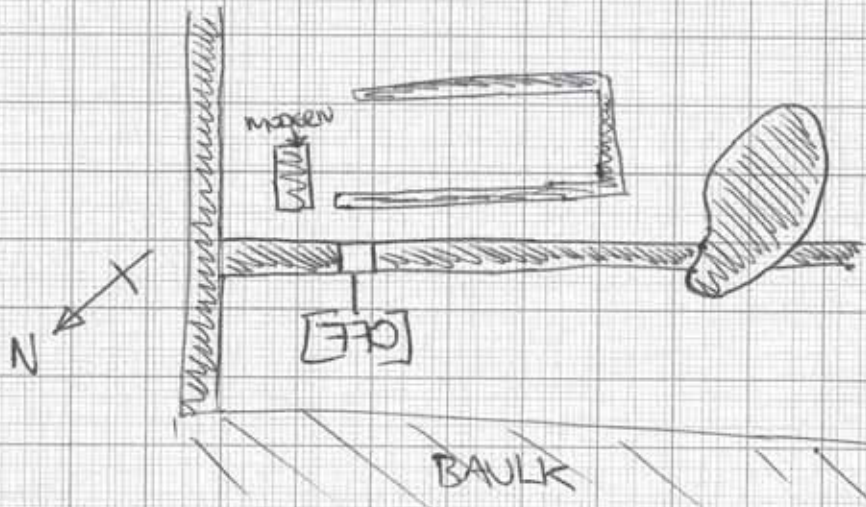
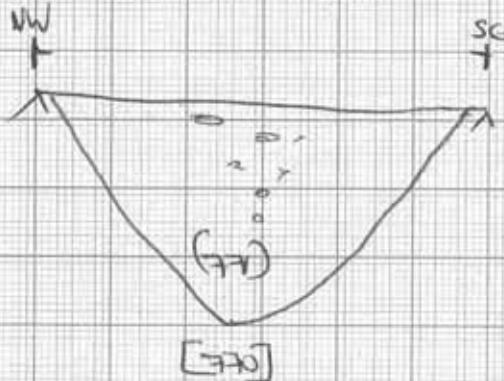
Basic Interpretation:

Basic Process:

CONTEXT RECORDING SHEET

SITE CODE: AED 15	Location: Area 7	Grid Ref: -	Type: CUT	Context No. 770
DEPOSIT:		CUT:		
1. Colour	1. Linear	1. Shape in plan		
2. Composition/Particle size	2. 90°	2. Corners		
3. Compaction	3. Sloped c. 45°	3. Sides		
4. Inclusions	4. Concave	4. Base		
5. Horizon clarity	5. NE - SW	5. Orientation		
6. Contamination risk		6. Other comments		
7. Methods and conditions		Draw profile overleaf		
8. Other comments				
Plan No: GPS	Section No: 93	Lgth: 1m	Width: 0.7m	Thickness/Depth: 0.3m
Stratigraphic Matrix				
□	□	□	□	□
		This context	□	□
		□	□	□
Physical relationships				
Earlier	Covered by: -	Contemporary	Feature Label: -	Later than
	Filled by: (771)		Includes: -	
	Cut by: -		Same as: -	
	Butted by: -			
		Covers: -		
		Fill of: -		
		Cuts: (704)		
		Butts: -		
Interpretation and discussion:				
		Internal	External	Structural
Other				
Section of a shallow ditch running Northeast - Southwest on the Northwestern edge of a group of Roman buildings.				
Possibly a drainage ditch				
Provisional date: Roman?				
Registered Artefacts: -		Finds		
Environmental Samples: -		Specify anything not below		
		None	Pot	Bone
		CBM	Flint	Metal
		Glass	Wood	
Completed by: LW		Date: 30.10.15	Checked by:	Date:

Sketch of Profile/Plan



Levels

OD Highest:

OD Lowest:

OD Others

Other Information

Site Book References

Photo (film and photo number)

Digital: 103 - 0673/4

Black and White:

Colour:

Checked interpretation:

Basic Interpretation:

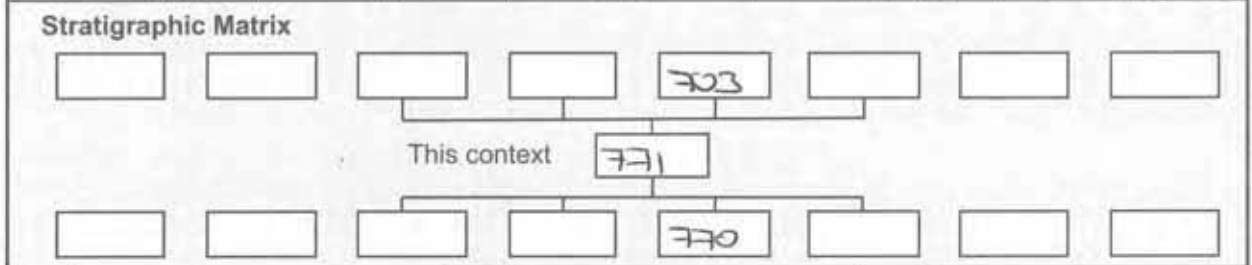
Basic Process:

CONTEXT RECORDING SHEET

SITE CODE: AELD15	Location: Area 7	Grid Ref: -	Type: Fill	Context No. 771
-----------------------------	----------------------------	-----------------------	----------------------	---------------------------

DEPOSIT:	1. Dark reddish brown 2. Sandy silt 3. Loose 4. Stones < 25% c. 10-30mm size Oyster shells < 10% 5. Clear 6. Moderate 7. Mattock + trowel excavated in wet conditions	CUT: 1. Shape in plan 2. Corners 3. Sides 4. Base 5. Orientation 6. Other comments Draw profile overleaf
1. Colour		
2. Composition/Particle size		
3. Compaction		
4. Inclusions		
5. Horizon clarity		
6. Contamination risk		
7. Methods and conditions		
8. Other comments		

Plan No: CPS	Section No: 93	Lgth: 1m	Width: 0.7m	Thickness/Depth: 0.3m
------------------------	--------------------------	--------------------	-----------------------	---------------------------------



Earlier	Covered by: (703)	Contemporary	Physical relationships	Later than	Covers: -
	Filled by: -		Feature Label: -		Fill of: [770]
	Cut by: -		Includes: -		Cuts: -
	Butted by: -		Same as: -		Butts: -

Interpretation and discussion:	Internal	External	Structural	Other
--------------------------------	----------	----------	------------	-------

Sole fill of [770]. A stoney fill that contains a reasonably large deposit of marine shells such as oysters and cockles

Provisional date: Roman?	
---------------------------------	--

Registered Artefacts: -	Finds
Environmental Samples: -	Specify anything not below
	None <input type="checkbox"/> Pot <input type="checkbox"/> Bone <input checked="" type="checkbox"/> CBM <input type="checkbox"/> Flint <input type="checkbox"/> Metal <input type="checkbox"/> Glass <input type="checkbox"/> Wood <input type="checkbox"/>

Completed by: LW	Date: 30.10.15	Checked by:	Date:
-------------------------	-----------------------	-------------	-------

Context No. 771

Sketch of Profile/Plan

See sheet [770] for section Drawing

Levels

OD Highest:

OD Lowest:

OD Others:

Other Information

Site Book References

Photo (film and photo number)

Digital: 103 - 0673/4

Black and White:

Colour:

Checked interpretation:

Basic Interpretation:

Basic Process:

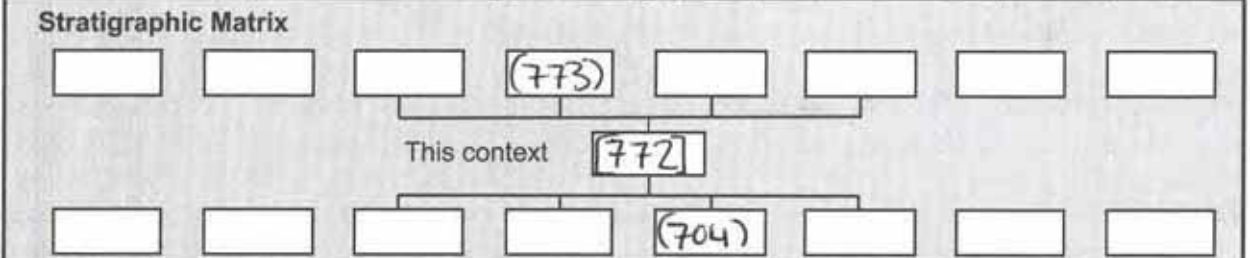
CONTEXT RECORDING SHEET

SITE CODE: AERD 15	Location: AREA 7	Grid Ref:	Type: Cut	Context No. [772]
------------------------------	----------------------------	-----------	---------------------	-----------------------------

DEPOSIT:		CUT:
1. Colour	1. SUB-OVAL	1. Shape in plan
2. Composition/Particle size	2. N/A	2. Corners
3. Compaction		3. Sides
4. Inclusions	3. ROUNDED, ROUNDED-CONCAVE, ASYMMETRICAL - GENTLE AT SE - NW CUT BY POST-HOLE	4. Base
5. Horizon clarity		5. Orientation
6. Contamination risk		6. Other comments
7. Methods and conditions	4. ROUNDED, ROUNDED-CONCAVE	Draw profile overleaf
8. Other comments	5. SOUTH EAST - NORTH WEST	

6. CUT OF PIT [772] CUT BY POST-HOLE [774] AT NORTH WEST

Plan No: GPS	Section No: 95	Lgth: 0.43m	Width: 1.14m	Thickness/ Depth: 0.22m
------------------------	--------------------------	-----------------------	------------------------	--------------------------------------



Earlier	Covered by: (703), (775)	Contemporary	Physical relationships		Later than	Covers:
	Filled by: (773)		Feature Label:	Fill of:		
	Cut by:		Includes:	Cuts: (704)		
	Butted by:		Same as:	Butts:		

Interpretation and discussion:

	<input checked="" type="checkbox"/> Internal	<input type="checkbox"/> External	<input type="checkbox"/> Structural	<input type="checkbox"/> Other
--	--	-----------------------------------	-------------------------------------	--------------------------------

CUT [772] CUT BY POST-HOLE [774] AT NORTH WEST END. NO FINDS, NO ENVIRONMENTAL SAMPLES

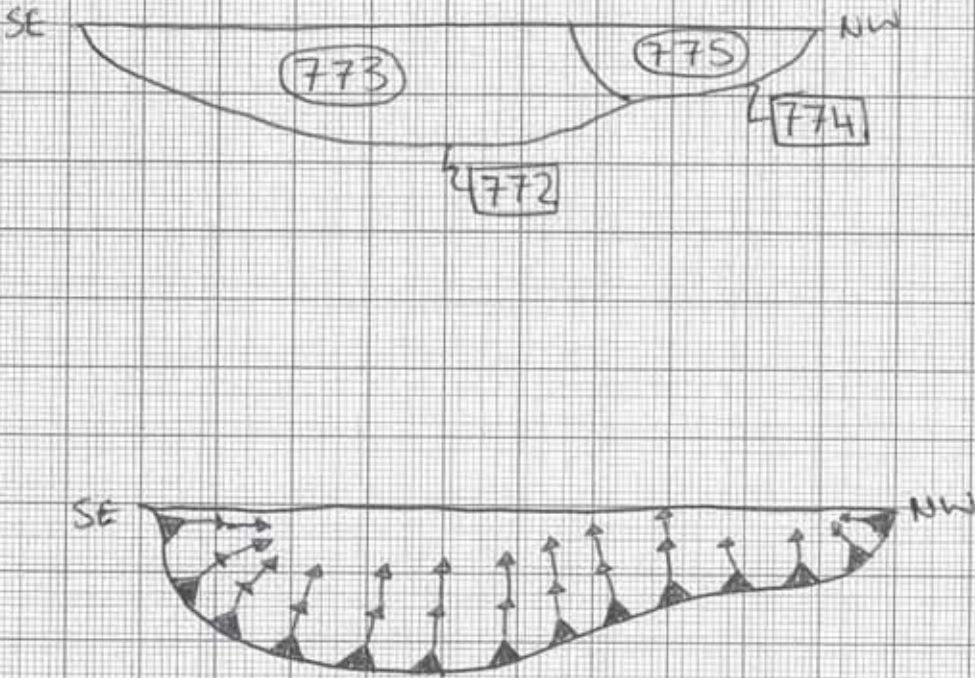
Provisional date: **ROMAN**

Registered Artefacts: —	Finds
Environmental Samples: —	Specify anything not below
	<input type="checkbox"/> None <input type="checkbox"/> Pot <input type="checkbox"/> Bone <input type="checkbox"/> CBM <input type="checkbox"/> Flint <input type="checkbox"/> Metal <input type="checkbox"/> Glass <input type="checkbox"/> Wood

Completed by: **VP** Date: **2/10/15** Checked by: Date:



Sketch of Profile/Plan



NOT TO SCALE

Levels

OD Highest: /

OD Lowest: /

OD Others /

Other Information

/

Site Book References

/

Photo (film and photo number)

Digital: 103-0657

Black and White:-

Colour:

Checked interpretation:

Basic Interpretation:

Basic Process:

CONTEXT RECORDING SHEET

SITE CODE: AERD 15	Location: AREA 7	Grid Ref:	Type: FILL	Context No. 773																	
DEPOSIT:		CUT:																			
1. Colour	1. LIGHT BROWNISH GREY	1. Shape in plan	2. Corners 3. Sides 4. Base 5. Orientation 6. Other comments Draw profile overleaf																		
2. Composition/Particle size	2. COARSE SAND	3. Sides																			
3. Compaction	3. loose	4. Base																			
4. Inclusions	4. 50% 3cm STONE / GRAVEL, SUB-ANGULAR,	5. Orientation																			
5. Horizon clarity	POORLY SORTED	6. Other comments																			
6. Contamination risk	5. GOOD																				
7. Methods and conditions																					
8. Other comments																					
6. how																					
7. SHOVEL & TROWEL																					
8. FILL (773) SLIGHTLY LIGHTER THAN BUTTING FILL (775) OF POST-HOLE [774]																					
Plan No: GPS	Section No: 9S	Lgth: 0.43m	Width: 1.14m	Thickness/ Depth: 0.22m																	
Stratigraphic Matrix																					
□	□	□	[774]	□																	
		This context	[773]																		
□	□	□	□	[772]	□																
Earlier	Covered by: (703), (775)	Contemporary	Physical relationships		Later than																
	Filled by:		Feature Label:	Covers:																	
	Cut by:		Includes:	Fill of: [772]																	
	Butted by: (775)		Same as:	Cuts:																	
Butts:																					
Interpretation and discussion: <table style="float: right; margin-left: 10px;"> <tr> <td>Internal</td><td><input checked="" type="checkbox"/></td> <td>External</td><td><input type="checkbox"/></td> <td>Structural</td><td><input type="checkbox"/></td> <td>Other</td><td><input type="checkbox"/></td> </tr> </table>			Internal	<input checked="" type="checkbox"/>	External	<input type="checkbox"/>	Structural	<input type="checkbox"/>	Other	<input type="checkbox"/>	FILL (773) SLIGHTLY LIGHTER THAN FILL (775) OF POST-HOLE [774]										
Internal	<input checked="" type="checkbox"/>	External	<input type="checkbox"/>	Structural	<input type="checkbox"/>	Other	<input type="checkbox"/>														
Provisional date: ROMAN																					
Registered Artefacts: <input checked="" type="checkbox"/>			Finds: <input type="text"/>																		
Environmental Samples: <input checked="" type="checkbox"/>			Specify anything not below: <table style="width: 100%; text-align: center;"> <tr> <td>None</td><td>Pot</td><td>Bone</td><td>CBM</td><td>Flint</td><td>Metal</td><td>Glass</td><td>Wood</td> </tr> <tr> <td><input checked="" type="checkbox"/></td><td><input type="checkbox"/></td><td><input type="checkbox"/></td><td><input type="checkbox"/></td><td><input type="checkbox"/></td><td><input type="checkbox"/></td><td><input type="checkbox"/></td><td><input type="checkbox"/></td> </tr> </table>			None	Pot	Bone	CBM	Flint	Metal	Glass	Wood	<input checked="" type="checkbox"/>	<input type="checkbox"/>	<input type="checkbox"/>	<input type="checkbox"/>	<input type="checkbox"/>	<input type="checkbox"/>	<input type="checkbox"/>	<input type="checkbox"/>
None	Pot	Bone	CBM	Flint	Metal	Glass	Wood														
<input checked="" type="checkbox"/>	<input type="checkbox"/>	<input type="checkbox"/>	<input type="checkbox"/>	<input type="checkbox"/>	<input type="checkbox"/>	<input type="checkbox"/>	<input type="checkbox"/>														
Completed by: <input checked="" type="checkbox"/> VP	Date: 2/11/15	Checked by:	Date:																		



Sketch of Profile/Plan

SEE CONTEXT SHEET 772

Levels

OD Highest: /

OD Lowest: /

OD Others /

Other Information

/

Site Book References

/

Photo (film and photo number)

Digital: 103 - 0657

Black and White:

Colour:

Checked interpretation:

Basic Interpretation:

Basic Process:

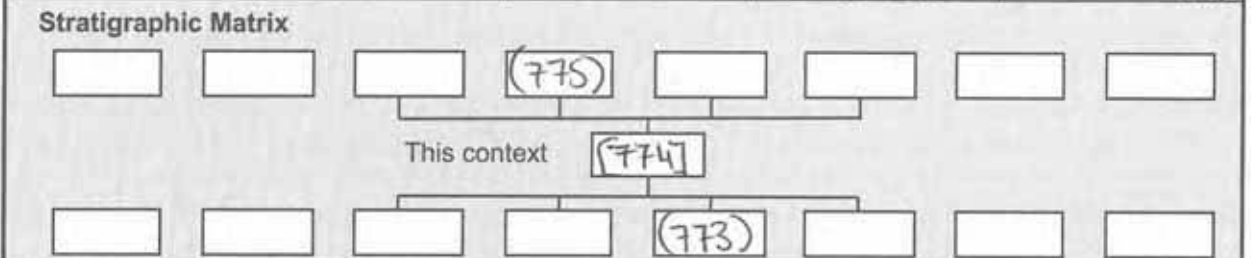
CONTEXT RECORDING SHEET

SITE CODE: AERD 15	Location: AREA 7	Grid Ref:	Type: CUT	Context No. [774]
------------------------------	----------------------------	-----------	---------------------	-----------------------------

DEPOSIT: 1. Colour: 1. SUB-CIRCULAR 2. Composition/Particle size: 2. N/A 3. Compaction: 3. ROUNDED, ROUNDED CONCAVE, ASSYMETRICAL 4. Inclusions: - MODERATE AT SOUTH EAST - GENTLE AN 5. Horizon clarity: NORTH WEST 6. Contamination risk: 7. Methods and conditions: 4. ROUNDED, TAPERED BLUNT POINT 8. Other comments: 5. SOUTH EAST - NORTH WEST	CUT: 1. Shape in plan 2. Corners 3. Sides 4. Base 5. Orientation 6. Other comments Draw profile overleaf
--	---

6. Cut [774] CUTS AT [772]

Plan No: GPS	Section No: 95	Lgth: 0.2m	Width: 0.65m	Thickness/Depth: 0.14m
------------------------	--------------------------	----------------------	------------------------	----------------------------------



Earlier	Covered by: (703)	Contemporary	Physical relationships		Later than	Covers: (773)
	Filled by: (775)		Feature Label:			Fill of:
	Cut by:		Includes:			Cuts: [704], [772]
	Butted by:		Same as:			Butts:

Interpretation and discussion:

	<input checked="" type="checkbox"/> Internal	<input type="checkbox"/> External	<input type="checkbox"/> Structural	<input type="checkbox"/> Other
--	--	-----------------------------------	-------------------------------------	--------------------------------

CUT OF POST-HOLE [774] CUTS PIT [772]

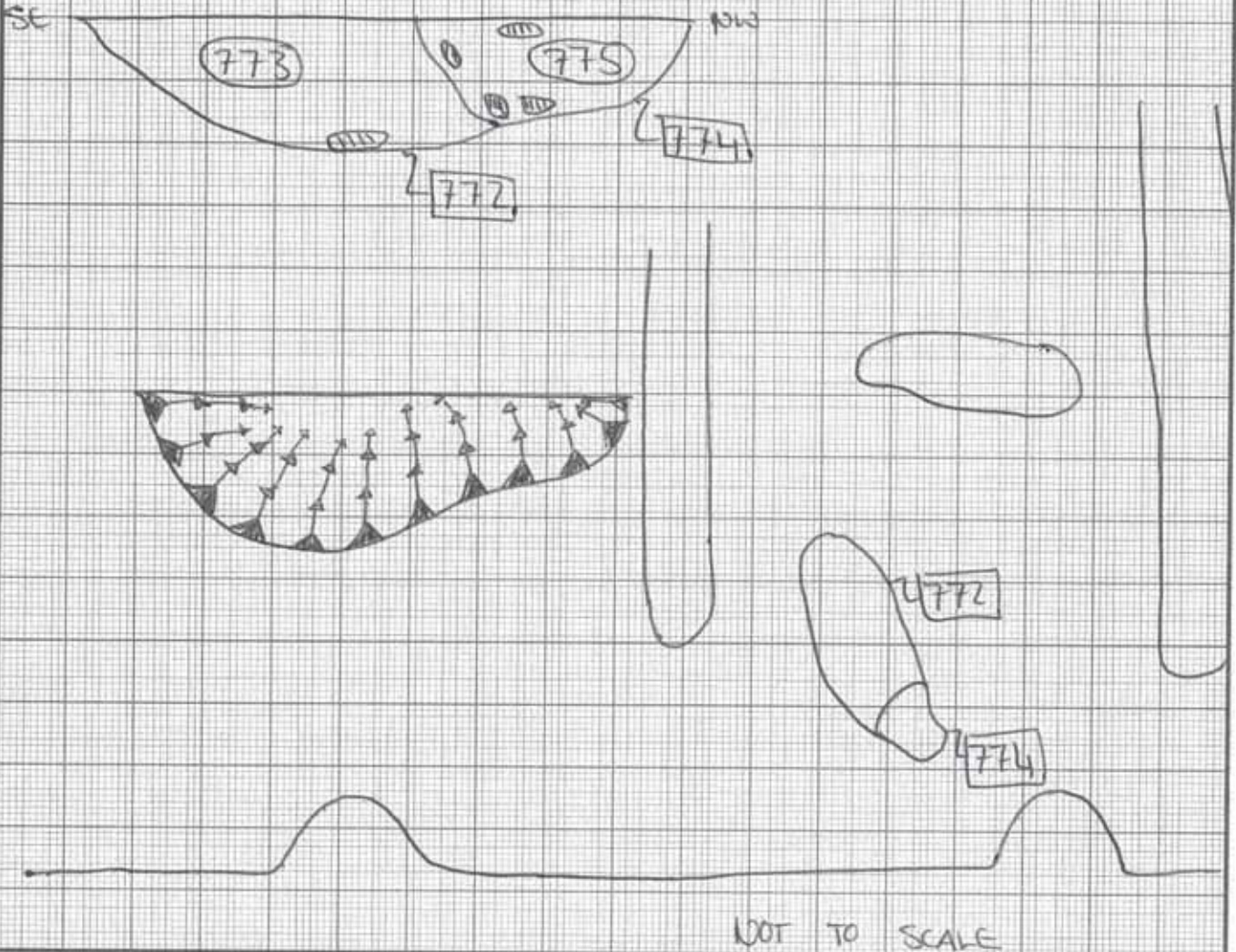
Provisional date: **ROMAN**

Registered Artefacts: _____	Finds: _____																
Environmental Samples: _____	Specify anything not below																
	<table style="width: 100%; border: none;"> <tr> <td style="border: none;">None</td> <td style="border: none;">Pot</td> <td style="border: none;">Bone</td> <td style="border: none;">CBM</td> <td style="border: none;">Flint</td> <td style="border: none;">Metal</td> <td style="border: none;">Glass</td> <td style="border: none;">Wood</td> </tr> <tr> <td style="border: none;"><input type="checkbox"/></td> <td style="border: none;"><input type="checkbox"/></td> <td style="border: none;"><input type="checkbox"/></td> <td style="border: none;"><input type="checkbox"/></td> <td style="border: none;"><input type="checkbox"/></td> <td style="border: none;"><input type="checkbox"/></td> <td style="border: none;"><input type="checkbox"/></td> <td style="border: none;"><input type="checkbox"/></td> </tr> </table>	None	Pot	Bone	CBM	Flint	Metal	Glass	Wood	<input type="checkbox"/>	<input type="checkbox"/>	<input type="checkbox"/>	<input type="checkbox"/>	<input type="checkbox"/>	<input type="checkbox"/>	<input type="checkbox"/>	<input type="checkbox"/>
None	Pot	Bone	CBM	Flint	Metal	Glass	Wood										
<input type="checkbox"/>	<input type="checkbox"/>	<input type="checkbox"/>	<input type="checkbox"/>	<input type="checkbox"/>	<input type="checkbox"/>	<input type="checkbox"/>	<input type="checkbox"/>										

Completed by: **VR** Date: **2/11/15** Checked by: _____ Date: _____



Sketch of Profile/Plan



Levels

OD Highest: _____

OD Lowest: _____

OD Others _____

Other Information

Site Book References

Photo (film and photo number)

Digital: 103-0657

Black and White: _____

Colour: _____

Checked interpretation: _____

Basic Interpretation: _____

Basic Process: _____

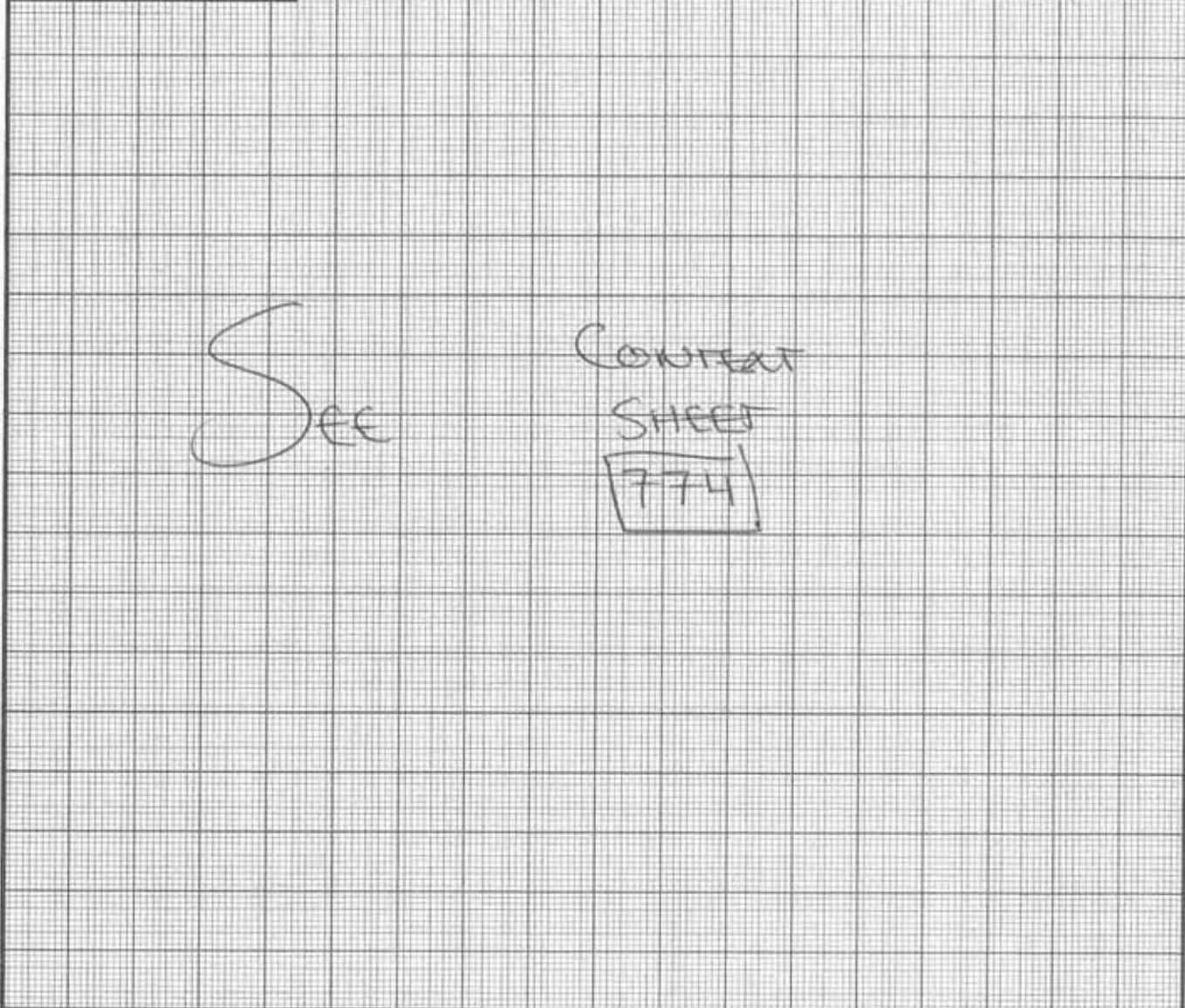
CONTEXT RECORDING SHEET

SITE CODE: AERD 15	Location: AREA 7	Grid Ref:	Type: FILL	Context No. (775)					
DEPOSIT:			CUT:						
1. Colour	1. LIGHT GREYISH BROWN			1. Shape in plan					
2. Composition/Particle size	2. COARSE SAND			2. Corners					
3. Compaction	3. LOOSE			3. Sides					
4. Inclusions	4. 50% 3cm STONE/GRAVEL, SUB-ANGULAR,			4. Base					
5. Horizon clarity	POORLY SORTED			5. Orientation					
6. Contamination risk	5. GOOD			6. Other comments					
7. Methods and conditions				Draw profile overleaf					
8. Other comments									
6. Low									
7. TROWEL & SHOVEL									
8. FILL (775) SLIGHTLY DARKER THAN BUTTING FILL (773)									
Plan No: 6PS	Section No: 95	Lgth: 0.2m	Width: 0.65m	Thickness/ Depth: 0.14m					
Stratigraphic Matrix									
<div style="display: flex; justify-content: space-around; align-items: center;"> <div style="border: 1px solid black; width: 40px; height: 20px; margin: 5px;"></div> <div style="border: 1px solid black; width: 40px; height: 20px; margin: 5px;"></div> <div style="border: 1px solid black; width: 40px; height: 20px; margin: 5px;"></div> <div style="border: 1px solid black; width: 40px; height: 20px; margin: 5px; text-align: center;">(703)</div> <div style="border: 1px solid black; width: 40px; height: 20px; margin: 5px;"></div> <div style="border: 1px solid black; width: 40px; height: 20px; margin: 5px;"></div> <div style="border: 1px solid black; width: 40px; height: 20px; margin: 5px;"></div> </div> <p style="text-align: center; margin: 5px 0;">This context (775)</p> <div style="display: flex; justify-content: space-around; align-items: center;"> <div style="border: 1px solid black; width: 40px; height: 20px; margin: 5px;"></div> <div style="border: 1px solid black; width: 40px; height: 20px; margin: 5px;"></div> <div style="border: 1px solid black; width: 40px; height: 20px; margin: 5px;"></div> <div style="border: 1px solid black; width: 40px; height: 20px; margin: 5px; text-align: center;">(774)</div> <div style="border: 1px solid black; width: 40px; height: 20px; margin: 5px;"></div> <div style="border: 1px solid black; width: 40px; height: 20px; margin: 5px;"></div> <div style="border: 1px solid black; width: 40px; height: 20px; margin: 5px;"></div> </div>									
Earlier	Covered by: (703)	Contemporary	Physical relationships		Later than				
	Filled by:					Covers: (773), (704)			
	Cut by:		Feature Label:			Fill of: (774)			
	Butted by:		Includes:			Cuts:			
		Same as:		Butts: (773)					
Interpretation and discussion: <table style="width: 100%; border: none;"> <tr> <td style="border: none; width: 50%;"></td> <td style="border: none; width: 10%; text-align: center;">Internal <input checked="" type="checkbox"/></td> <td style="border: none; width: 10%; text-align: center;">External</td> <td style="border: none; width: 10%; text-align: center;">Structural</td> <td style="border: none; width: 10%; text-align: center;">Other</td> </tr> </table>						Internal <input checked="" type="checkbox"/>	External	Structural	Other
	Internal <input checked="" type="checkbox"/>	External	Structural	Other					
FILL (775) SLIGHTLY DARKER THAN FILL (773). STONES IN FILL AT ANGLE IN SECTION. NO FINDS, NO ENVIRONMENTAL SAMPLE TAKEN.									
Provisional date: ROMAN									
Registered Artefacts: _____			Finds <input type="text"/>						
Environmental Samples: _____			Specify anything not below None <input type="checkbox"/> Pot <input type="checkbox"/> Bone <input type="checkbox"/> CBM <input type="checkbox"/> Flint <input type="checkbox"/> Metal <input type="checkbox"/> Glass <input type="checkbox"/> Wood <input type="checkbox"/>						
Completed by: VP		Date: 2/11/15		Checked by: _____					
				Date: _____					



Context No. (775)

Sketch of Profile/Plan



Levels

OD Highest: _____ OD Lowest: _____ OD Others: _____

Other Information

Site Book References

Photo (film and photo number)

Digital: 103-0657

Black and White: _____

Colour: _____

Checked interpretation:

Basic Interpretation:

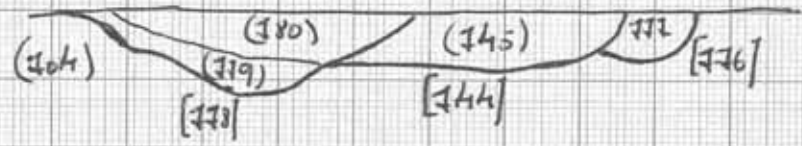
Basic Process:

CONTEXT RECORDING SHEET

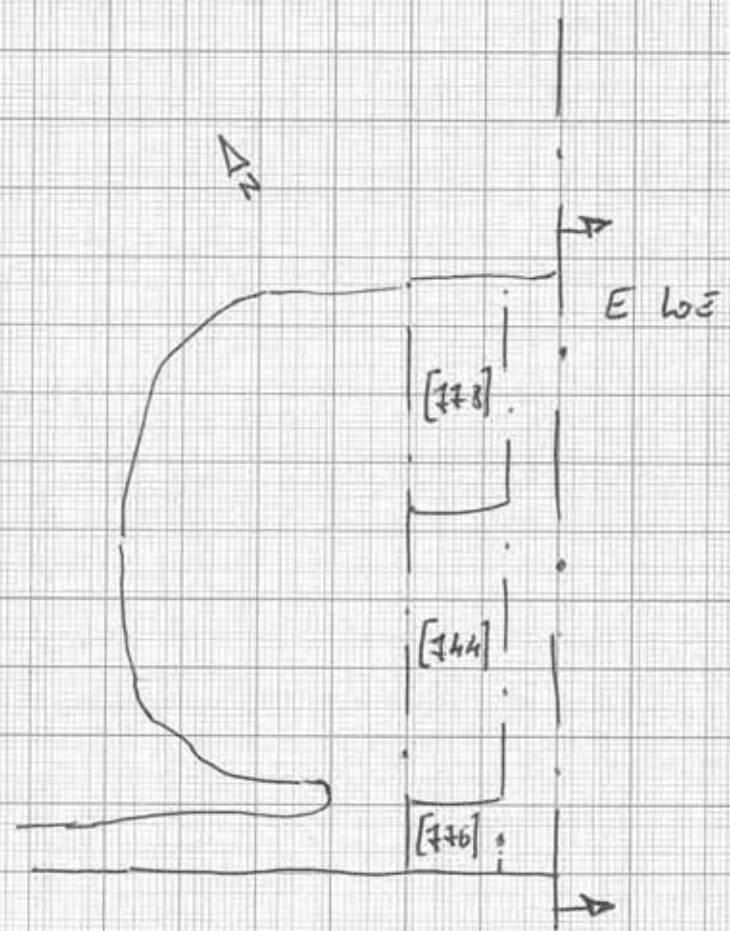
SITE CODE: AERD15	Location: AREA 7	Grid Ref: N/A	Type: cut	Context No. 776						
DEPOSIT:		CUT:								
1. Colour	1. LINEAR	1. Shape in plan								
2. Composition/Particle size	2. -	2. Corners								
3. Compaction	3. STEEP V SHAPED PROFILE	3. Sides								
4. Inclusions	4. FLAT BASE	4. Base								
5. Horizon clarity	5. NW/SE	5. Orientation								
6. Contamination risk	6. EXC. A 1M WIDE SLOT	6. Other comments								
7. Methods and conditions		Draw profile overleaf								
8. Other comments										
Plan No:	Section No:	Lgth:	Width:	Thickness/Depth:						
GPS	074	> 1m	0.47m	0.29m						
Stratigraphic Matrix										
[]	[]	[]	[777]	[]						
			This context [776]							
[]	[]	[]	[704]	[]						
Earlier	Covered by:	Contemporary	Physical relationships		Later than					
	Filled by:		Feature Label:	Covers:						
	Cut by:		Includes:	Fill of:						
	Butted by:		Same as:	Cuts:						
					Butts:					
Interpretation and discussion:			Internal	External	Structural	Other				
<p>cut of a ROMAN BEAM SLOT FORMING PART OF THE EASTERNMOST BUILDING IN AREA 7. IN THIS 1M SLOT HAS BEEN CLEARLY OBSERVED THAT IS CUT BY A BIG LATER FEATURE 744 WHICH IS SUBSEQUENTLY CUT BY DITCH [778]. NO FINDS FROM THE BEAM SLOT BUT IS CLEARLY EARLY ROMAN LIKE THE OTHER BUILDINGS. REHOUSE FLINT FROM LOWER FEATURE 744 AND 778</p>										
Provisional date:			ROMAN							
Registered Artefacts:			Finds							
Environmental Samples:			Specify anything not below							
			None	Pot	Bone	CBM	Flint	Metal	Glass	Wood
			<input checked="" type="checkbox"/>	<input type="checkbox"/>	<input type="checkbox"/>	<input type="checkbox"/>	<input type="checkbox"/>	<input type="checkbox"/>	<input type="checkbox"/>	<input type="checkbox"/>
Completed by:		Date:	Checked by:		Date:					
JCO		2.10.15								

Sketch of Profile/Plan

SECTION SKETCH



PLAN SKETCH



Levels

OD Highest:	OD Lowest:	OD Others
-------------	------------	-----------

Other Information

NUMER	(703) SW	(780)	(719)	[718]	(745)	[744]	(77)	[716]	(704) NW
-------	----------	-------	-------	-------	-------	-------	------	-------	----------

Site Book References

Photo (film and photo number)

Digital: 104-0676-0678

Black and White:

Colour:

Checked interpretation:

Basic Interpretation:

Basic Process:

CONTEXT RECORDING SHEET

SITE CODE: AERD15	Location: AREA 1	Grid Ref: N/A	Type: FILL	Context No. 111						
DEPOSIT:			CUT:							
1. Colour	1. MID REDDISH BROWN		1. Shape in plan	 2. Corners 3. Sides 4. Base 5. Orientation 6. Other comments Draw profile overleaf 						
2. Composition/Particle size	2. SILTY SAND		2. Corners							
3. Compaction	3. FINE		3. Sides							
4. Inclusions	4. FREQUENT GRAVEL		4. Base							
5. Horizon clarity	5. GOOD		5. Orientation							
6. Contamination risk	6. LOW		6. Other comments							
7. Methods and conditions	7. ERC. A 1M SLOT.									
8. Other comments										
Plan No:	Section No:	Lgth:	Width:	Thickness: Depth:						
GPS	04	> 1m	0.47m	0.29m						
Stratigraphic Matrix										
[]	[]	[]	[144]	[]						
			This context [111]							
[]	[]	[]	[]	[176]	[]					
Earlier	Covered by:	Contemporary	Physical relationships		Later than					
	Filled by:		Feature Label:	Covers:						
	Cut by:		Includes:	Fill of:						
	Butted by:		Same as:	Cuts:						
					Butts:					
Interpretation and discussion:			Internal <input checked="" type="checkbox"/>	External <input type="checkbox"/>	Structural <input type="checkbox"/>	Other <input type="checkbox"/>				
SINGLE FILL OF BEAM SLOT [176]. NO FINDS RECOVERED BUT CLEARLY ROMAN. CLEARLY VISIBLE IN SECTION CUT BY UPPER PIT [144]										
Provisional date:			ROMAN							
Registered Artefacts:			Finds							
Environmental Samples:			Specify anything not below							
			None <input checked="" type="checkbox"/>	Pot <input type="checkbox"/>	Bone <input type="checkbox"/>	CBM <input type="checkbox"/>	Flint <input type="checkbox"/>	Metal <input type="checkbox"/>	Glass <input type="checkbox"/>	Wood <input type="checkbox"/>
Completed by:		Date:	Checked by:		Date:					
SGO		2.10.15								

Sketch of Profile/Plan

SEE [176] FOR PLAN/SECTION AND MAPS

Levels

OD Highest:

OD Lowest:

OD Others

Other Information

Site Book References

Photo (film and photo number)

Digital: 104 - 0676 / 0678

Black and White:

Colour:

Checked interpretation:

Basic Interpretation:

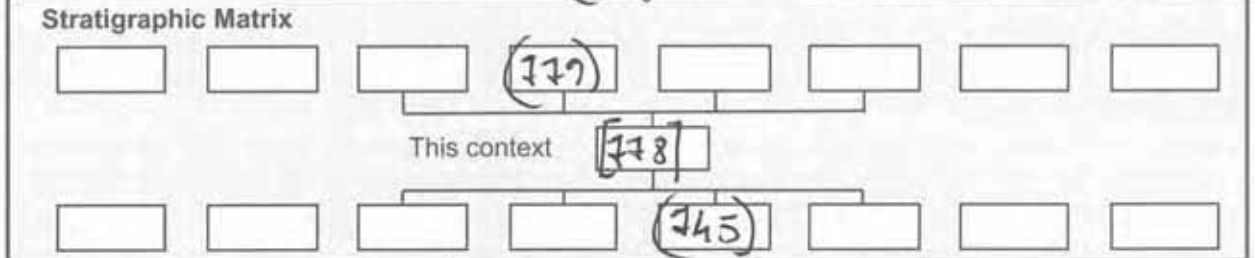
Basic Process:

CONTEXT RECORDING SHEET

SITE CODE: AERO 15	Location: AREA 7	Grid Ref: N1A	Type: CUT	Context No. 778
------------------------------	----------------------------	-------------------------	---------------------	---------------------------

DEPOSIT:	CUT:
1. Colour: 1. LW/BR	1. Shape in plan
2. Composition/Particle size: 2. -	2. Corners
3. Compaction: 3. IRREGULAR SIDES, MODERATE SLOPE	3. Sides
4. Inclusions	4. Base
5. Horizon clarity	5. Orientation
6. Contamination risk: 5. NW/SE	6. Other comments
7. Methods and conditions	Draw profile overleaf
8. Other comments: 6. ETC. A L m PROF	

Plan No: GPS	Section No: 94	Lgth: > 1m (2.2)	Width: 2.2m	Thickness/Depth: 0.54m
---------------------	-----------------------	--	--------------------	-------------------------------



Earlier	Covered by: (703)	Contemporary	Physical relationships	Later than	Covers:
	Filled by: (779) (780)		Feature Label:		Fill of:
	Cut by:		Includes:		Cuts: (704) (745) [744]
	Butted by:		Same as:		Butts:

Interpretation and discussion:	Internal	<input checked="" type="checkbox"/> External	Structural	Other
--------------------------------	----------	--	------------	-------

PROBABLY DITCH THAT CUTS PIT [744].

SEE [776] FOR INTERPRETATION.

COULD BE SOME LATER ACTIVITY AFTER THE USE OF THE 4 ROMAN BUILDINGS.

Provisional date: ~~(POST ROMAN)~~ **ROMAN**

Registered Artefacts: /	Finds																
Environmental Samples: /	Specify anything not below																
	<table style="width: 100%; border: none;"> <tr> <td>None</td> <td>Pot</td> <td>Bone</td> <td>CBM</td> <td>Flint</td> <td>Metal</td> <td>Glass</td> <td>Wood</td> </tr> <tr> <td><input type="checkbox"/></td> <td><input checked="" type="checkbox"/></td> <td><input type="checkbox"/></td> <td><input type="checkbox"/></td> <td><input checked="" type="checkbox"/></td> <td><input type="checkbox"/></td> <td><input type="checkbox"/></td> <td><input type="checkbox"/></td> </tr> </table>	None	Pot	Bone	CBM	Flint	Metal	Glass	Wood	<input type="checkbox"/>	<input checked="" type="checkbox"/>	<input type="checkbox"/>	<input type="checkbox"/>	<input checked="" type="checkbox"/>	<input type="checkbox"/>	<input type="checkbox"/>	<input type="checkbox"/>
None	Pot	Bone	CBM	Flint	Metal	Glass	Wood										
<input type="checkbox"/>	<input checked="" type="checkbox"/>	<input type="checkbox"/>	<input type="checkbox"/>	<input checked="" type="checkbox"/>	<input type="checkbox"/>	<input type="checkbox"/>	<input type="checkbox"/>										

Completed by: JCO	Date: 2.11.15	Checked by:	Date:
--------------------------	----------------------	-------------	-------

Sketch of Profile/Plan

o SEE [176] FOR PLAN/SECTION SKETCHES

Levels

OD Highest: OD Lowest: OD Others:

Other Information

Site Book References

Photo (film and photo number)
Digital: 104 - 0676 / 0678
Black and White:
Colour:

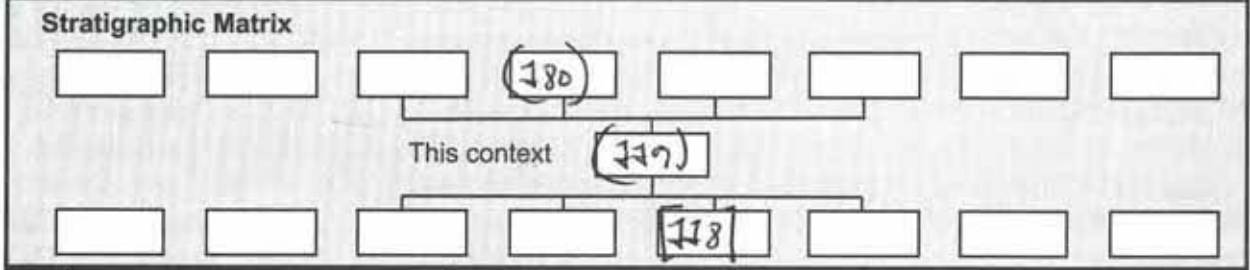
Checked interpretation: Basic Interpretation: Basic Process:

CONTEXT RECORDING SHEET

SITE CODE: AERD15	Location: AREA 1	Grid Ref: N/A	Type: Fill	Context No. 119
-----------------------------	----------------------------	-------------------------	----------------------	---------------------------

DEPOSIT: 1. Colour: 1. LIGHT RED 2. Composition/Particle size: 2. SILTY SAND 3. Compaction: 3. Soft 4. Inclusions: 5. Horizon clarity: 6. Contamination risk: 4. 1 PIECE OF POT 7. Methods and conditions: 8. Other comments: 5. 1000 @. 1m 1. 1m SWR	CUT: 1. Shape in plan 2. Corners 3. Sides 4. Base 5. Orientation 6. Other comments Draw profile overleaf
---	--

Plan No: GPS	Section No: 04	Lgth: > 1m	Width: 1.52m	Thickness/Depth: 0.22m
---------------------	-----------------------	----------------------	---------------------	-------------------------------



Earlier	Covered by: (180)	Contemporary	Physical relationships		Later than	Covers:
	Filled by:		Feature Label:	Fill of: [118]		
	Cut by:		Includes:	Cuts:		
	Butted by:		Same as:	Butts:		

Interpretation and discussion:	Internal	<input checked="" type="checkbox"/> External	Structural	Other
--------------------------------	----------	--	------------	-------

LOWER FILL OF PROBABLE DITCH [118]. COVERED BY 180.

ONE PIECE OF ROMAN POT FROM THIS FILL AND A ROMAN COIN FOUND WITHIN. SEEMS LIKE A SILTY DEPOSITION. MARK DEFLECTOR

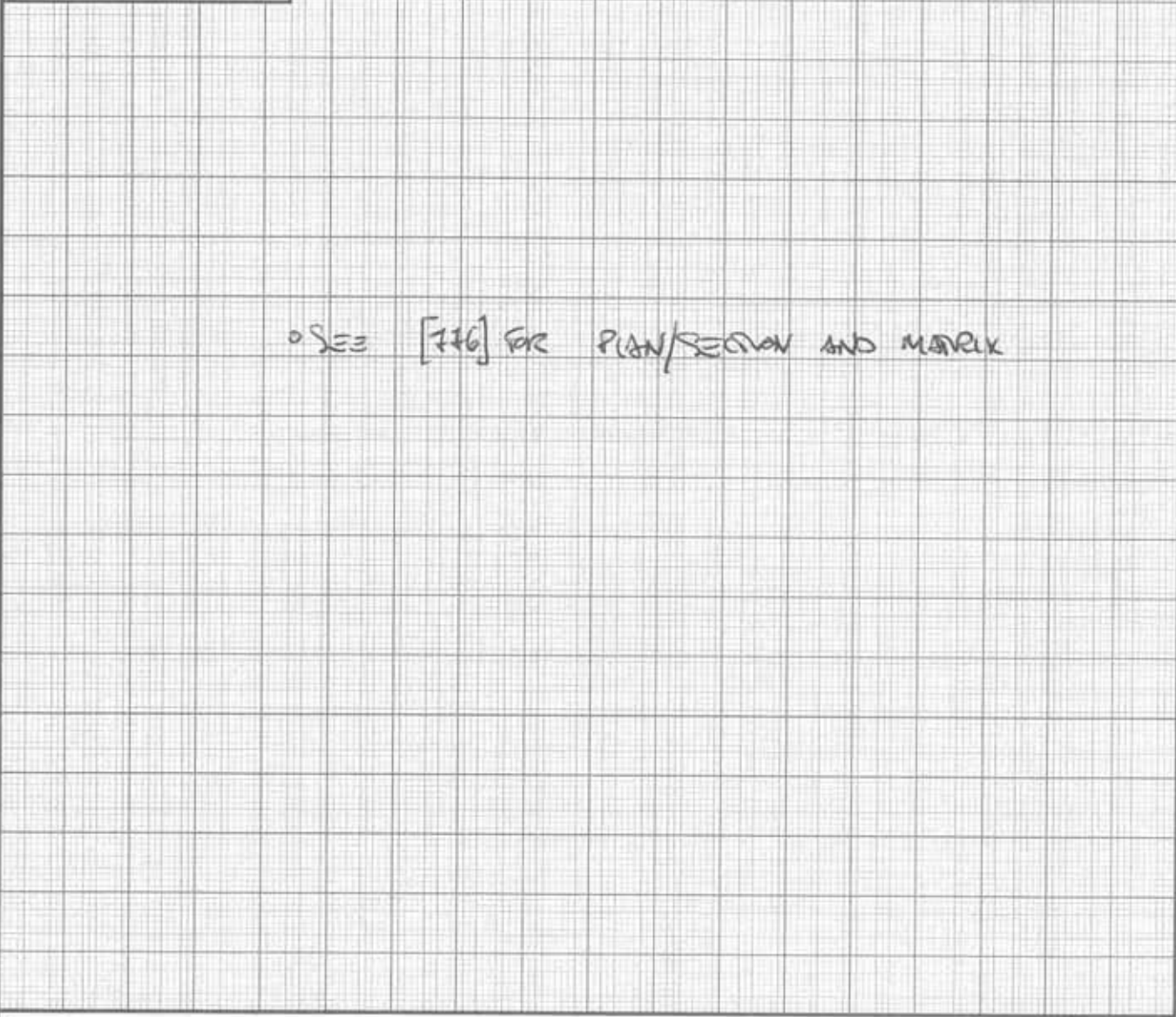
Provisional date: **ROMAN**

Registered Artefacts: 6 12	Finds: Specify anything not below
Environmental Samples:	None <input type="checkbox"/> Pot <input checked="" type="checkbox"/> Bone <input type="checkbox"/> CBM <input type="checkbox"/> Flint <input type="checkbox"/> Metal <input type="checkbox"/> Glass <input type="checkbox"/> Wood <input type="checkbox"/>

Completed by: JG	Date: 2.11.15	Checked by:	Date:
-------------------------	----------------------	-------------	-------



Sketch of Profile/Plan



Levels

OD Highest:	OD Lowest:	OD Others
-------------	------------	-----------

Other Information

Site Book References	Photo (film and photo number) Digital: 104-0676 / 0677 Black and White: Colour:
----------------------	--

Checked interpretation:	Basic Interpretation:	Basic Process:
-------------------------	-----------------------	----------------

CONTEXT RECORDING SHEET

SITE CODE: ΔERO15	Location: AREA 1	Grid Ref: N/A	Type: fill
			Context No. 180

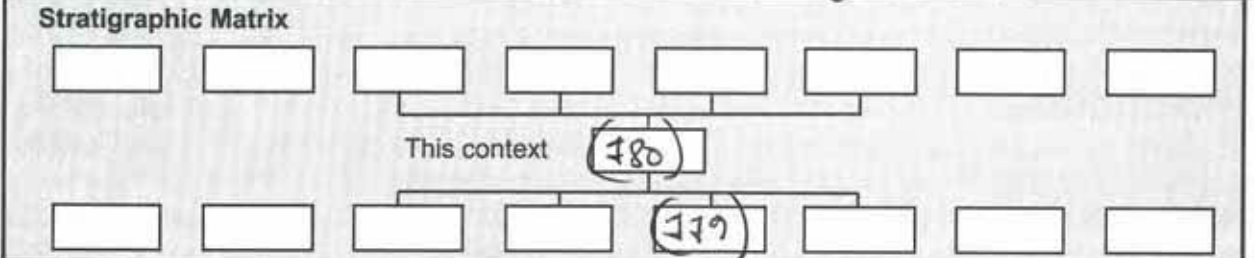
DEPOSIT:	CUT:
1. Colour 1. MID GREYISH BROWN	1. Shape in plan
2. Composition/Particle size 2. SILTY SAND	2. Corners
3. Compaction 3. FEASIBLE	3. Sides
4. Inclusions	4. Base
5. Horizon clarity	5. Orientation
6. Contamination risk 4. FREQUENT GRAVEL, RIMMERS	6. Other comments
7. Methods and conditions FLINT.	Draw profile overleaf
8. Other comments	

5. GOOD 6. LOW

1. 1m SURF

2.2m

Plan No: GPS	Section No: 04	Lgth: > 1m	Width: (1.52m)	Thickness: 0.42m	Depth:
------------------------	--------------------------	-------------------------	--------------------------	----------------------------	--------



Earlier	Covered by: (103)	Contemporary	Physical relationships		Later than
	Filled by:		Feature Label:	Covers: (179)	
	Cut by:		Includes:	Fill of: [178]	
	Butted by:		Same as:	Cuts:	
				Butts:	

Interpretation and discussion:	Internal	<input checked="" type="checkbox"/> External	Structural	Other
--------------------------------	----------	--	------------	-------

UPPER FILL OF PROBABLE ditch [178].

SOME REGIONAL FLINT IDENTIFIED.

ONE ROMAN COIN FOUND WITH METAL DETECTOR.

Provisional date: **ROMAN**

Registered Artefacts: 2	Finds																
Environmental Samples: /	Specify anything not below																
	<table style="width: 100%; border: none;"> <tr> <td>None</td><td>Pot</td><td>Bone</td><td>CBM</td><td>Flint</td><td>Metal</td><td>Glass</td><td>Wood</td> </tr> <tr> <td><input type="checkbox"/></td><td><input type="checkbox"/></td><td><input type="checkbox"/></td><td><input type="checkbox"/></td><td><input checked="" type="checkbox"/></td><td><input type="checkbox"/></td><td><input type="checkbox"/></td><td><input type="checkbox"/></td> </tr> </table>	None	Pot	Bone	CBM	Flint	Metal	Glass	Wood	<input type="checkbox"/>	<input type="checkbox"/>	<input type="checkbox"/>	<input type="checkbox"/>	<input checked="" type="checkbox"/>	<input type="checkbox"/>	<input type="checkbox"/>	<input type="checkbox"/>
None	Pot	Bone	CBM	Flint	Metal	Glass	Wood										
<input type="checkbox"/>	<input type="checkbox"/>	<input type="checkbox"/>	<input type="checkbox"/>	<input checked="" type="checkbox"/>	<input type="checkbox"/>	<input type="checkbox"/>	<input type="checkbox"/>										

Completed by: J60	Date: 2.11.15	Checked by:	Date:
--------------------------	----------------------	-------------	-------



Sketch of Profile/Plan

o SEE [176] FOR PLAN/SECTION SKETCH AND MATRIX

Levels

OD Highest:

OD Lowest:

OD Others

Other Information

Site Book References

Photo (film and photo number)

Digital: 104-0676/0679

Black and White:

Colour:

Checked interpretation:

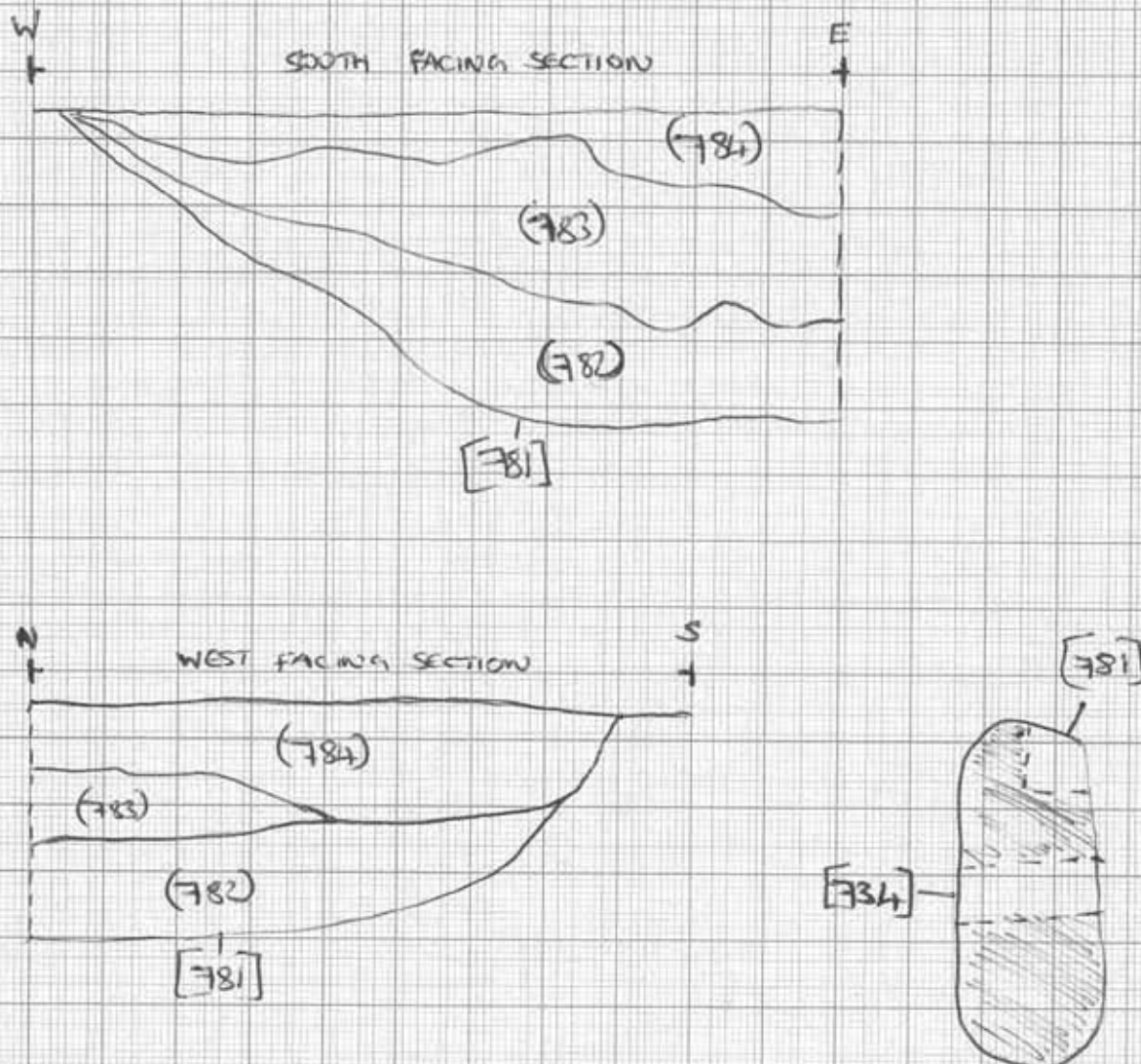
Basic Interpretation:

Basic Process:

CONTEXT RECORDING SHEET

SITE CODE: AERDIS	Location: Area 7	Grid Ref: →	Type: CUT	Context No. 781					
DEPOSIT: 1. Colour 2. Composition/Particle size 3. Compaction 4. Inclusions 5. Horizon clarity 6. Contamination risk 7. Methods and conditions 8. Other comments		1. Rectangular 2. Bounded 3. Sloped c. 45° 4. Flat 5. NW-SE			CUT: 1. Shape in plan 2. Corners 3. Sides 4. Base 5. Orientation 6. Other comments Draw profile overleaf				
Plan No: GPS	Section No: 96	Lgth: 1.6m	Width: 1.1m	Thickness/ Depth: 0.63m					
Stratigraphic Matrix									
<p style="text-align: center;">This context 781</p>									
Earlier	Covered by: - Filled by: (782), (783), (784) Cut by: - Butted by: -	Contemporary	Physical relationships Feature Label: Includes: Same as: [784]	Later than	Covers: Fill of: Cuts: (784) Butts: -				
Interpretation and discussion:									
		Internal	External	Structural	Other				
Quadrant of a large rectangular feature.									
Feature 781									
The fill sequence is remarkably close to that of [784] , which is a section across the centre of the feature.									
Provisional date: Roman?									
Registered Artefacts: →		Finds Specify anything not below							
Environmental Samples: →		None	Pot	Bone	CBM	Flint	Metal	Glass	Wood
		<input checked="" type="checkbox"/>	<input type="checkbox"/>	<input type="checkbox"/>	<input type="checkbox"/>	<input type="checkbox"/>	<input type="checkbox"/>	<input type="checkbox"/>	<input type="checkbox"/>
Completed by: LW		Date: 5. 11. 15		Checked by:		Date:			

Sketch of Profile/Plan



Levels

OD Highest:

OD Lowest:

OD Others

Other Information

Site Book References

Photo (film and photo number)

Digital:

Black and White:

Colour:

Checked interpretation:

Basic Interpretation:

Basic Process:

CONTEXT RECORDING SHEET

SITE CODE: AERD15	Location: Area 7	Grid Ref: -	Type: Fill	Context No. 782						
DEPOSIT:				CBT:						
1. Colour	1. Mid yellowish brown			1. Shape in plan						
2. Composition/Particle size	2. Sandy silt			2. Corners						
3. Compaction	3. friable			3. Sides						
4. Inclusions	4. Stone <50b 10-100mm			4. Base						
5. Horizon clarity	5. Clear			5. Orientation						
6. Contamination risk	6. Moderate			6. Other comments						
7. Methods and conditions	7. Mottled + brown excavated in dry conditions			Draw profile overleaf						
8. Other comments										
Plan No: 915	Section No: 96	Lgth: 1.6m	Width: 1.1m	Thickness/Depth: 0.25m						
Stratigraphic Matrix										
Earlier	Covered by: (783), (784)	Contemporary	Physical relationships		Later than					
	Filled by: -		Feature Label: -	Covers: -						
	Cut by: -		Includes: -	Fill of: [781]						
	Butted by: -		Same as: (767)	Cuts: -						
Interpretation and discussion:			Internal	External	Structural	Other				
A large deposit at the base of [781], probably including a single instance of backfilling										
Provisional date: Roman?										
Registered Artefacts: -			Finds							
Environmental Samples: -			Specify anything not below							
			None	Pot	Bone	CBM	Flint	Metal	Glass	Wood
			<input checked="" type="checkbox"/>	<input type="checkbox"/>	<input type="checkbox"/>	<input type="checkbox"/>	<input type="checkbox"/>	<input type="checkbox"/>	<input type="checkbox"/>	<input type="checkbox"/>
Completed by: LW			Date: 5.11.15		Checked by:		Date:			

Sketch of Profile/Plan

See sheet [E81] for section drawing

Levels

OD Highest:	OD Lowest:	OD Others
-------------	------------	-----------

Other Information

Site Book References	Photo (film and photo number) Digital: Black and White: Colour:
----------------------	--

Checked interpretation:	Basic Interpretation:	Basic Process:
-------------------------	-----------------------	----------------

CONTEXT RECORDING SHEET

SITE CODE: AERDIS	Location: Anes 7	Grid Ref:	Type: Fill	Context No.: 783								
DEPOSIT:		CUT:										
1. Colour	1. Pinkish Orange	1. Shape in plan										
2. Composition/Particle size	2. Sand	2. Corners										
3. Compaction	3. Loose	3. Sides										
4. Inclusions	4. -	4. Base										
5. Horizon clarity	5. Clear	5. Orientation										
6. Contamination risk	6. Moderate	6. Other comments										
7. Methods and conditions	7. Trowel + mattock excavated - dry conditions	Draw profile overleaf										
8. Other comments												
Plan No: GPS	Section No: 96	Lgth: 1.6m	Width: 1.1m	Thickness/Depth: 0.38m								
Stratigraphic Matrix												
[]	[]	[]	[]	[784]	[]	[]	[]					
This context [783]												
[]	[]	[]	[]	[782]	[]	[]	[]					
Earlier	Covered by:	Contemporary	Physical relationships		Later than	Covers:						
	Filled by:		Feature Label:	Fill of:								
	Cut by:		Includes:	Cuts:								
	Butted by:		Same as:	Butts:								
Covered by: (784)					Covers: (782)							
Filled by: -			Feature Label: -		Fill of: [781]							
Cut by: -			Includes: -		Cuts: -							
Butted by: -			Same as: -		Butts: -							
Interpretation and discussion:					Internal	External	Structural	Other				
A bright pink sand layer found in [781]. The same material as present in [784] but only as a lens, but only in the southern half of the section												
Provisional date: Roman												
Registered Artefacts: -					Finds							
Environmental Samples: -					Specify anything not below							
					None	Pot	Bone	CBM	Flint	Metal	Glass	Wood
					<input checked="" type="checkbox"/>	<input type="checkbox"/>	<input type="checkbox"/>	<input type="checkbox"/>	<input type="checkbox"/>	<input type="checkbox"/>	<input type="checkbox"/>	<input type="checkbox"/>
Completed by: LW			Date: 5.11.15.		Checked by:			Date:				

Sketch of Profile/Plan

See sheet [781] for section drawing

Levels

OD Highest:

OD Lowest:

OD Others

Other Information

Site Book References

Photo (film and photo number)

Digital:

Black and White:

Colour:

Checked interpretation:

Basic Interpretation:

Basic Process:

CONTEXT RECORDING SHEET

SITE CODE: AERD15	Location: Arcy 7	Grid Ref:	Type: Fill	Context No. 784						
DEPOSIT:		CUT:								
1. Colour	1. Dark reddish brown			1. Shape in plan						
2. Composition/Particle size	2. Silty-Sand, Sandy Silt			2. Corners						
3. Compaction	3. Friable			3. Sides						
4. Inclusions	4. -			4. Base						
5. Horizon clarity	5. Clear			5. Orientation						
6. Contamination risk	6. High			6. Other comments						
7. Methods and conditions	7. Mattock + trowel excavated dry conditions			Draw profile overleaf						
8. Other comments										
Plan No: GPS	Section No: 96	Lgth: 1.6m	Width: 1.1m	Thickness/Depth: 0.25m						
Stratigraphic Matrix										
[]	[]	[]	[]	[703]	[]	[]	[]			
This context [784]										
[]	[]	[]	[]	[783]	[]	[]	[]			
Earlier	Covered by:	Contemporary	Physical relationships		Later than	Covers:				
	Filled by:		Feature Label:	(783), (782)						
	Cut by:		Includes:	[781]						
	Butted by:		Same as:	(735)						
Interpretation and discussion:			Internal	External	Structural	Other				
Upper most fill + [781]										
Roman pottery found in this context										
Provisional date: Roman										
Registered Artefacts: -			Finds							
Environmental Samples: -			Specify anything not below							
			None	Pot	Bone	CBM	Flint	Metal	Glass	Wood
			<input type="checkbox"/>	<input checked="" type="checkbox"/>	<input type="checkbox"/>	<input type="checkbox"/>	<input type="checkbox"/>	<input type="checkbox"/>	<input type="checkbox"/>	<input type="checkbox"/>
Completed by: LW			Date: 5.11.15		Checked by:		Date:			

Sketch of Profile/Plan

See sheet [781] for section drawing

Levels

OD Highest:

OD Lowest:

OD Others:

Other Information

Site Book References

Photo (film and photo number)

Digital:

Black and White:

Colour:

Checked interpretation:

Basic Interpretation:

Basic Process:

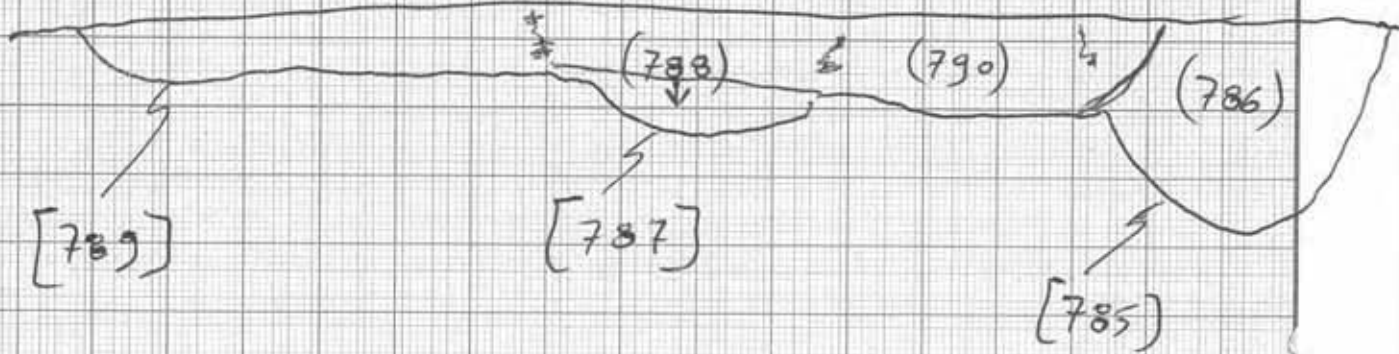
CONTEXT RECORDING SHEET

SITE CODE: AED 15	Location: AREA 7	Grid Ref: N/A	Type: CUT	Context No. 785																								
DEPOSIT:		CUT:																										
1. Colour	1. LINEAR	1. Shape in plan																										
2. Composition/Particle size	2. N/A	2. Corners																										
3. Compaction		3. Sides																										
4. Inclusions	3. SHARP / CONCAVE / MODERATE	4. Base																										
5. Horizon clarity		5. Orientation																										
6. Contamination risk	4. CONCAVE	6. Other comments																										
7. Methods and conditions		Draw profile overleaf																										
8. Other comments	5. S-W / N-E																											
Plan No: GPS	Section No: 97	Lgth: 1m SLOT	Width: 0.70m	Thickness/Depth: 0.20m																								
Stratigraphic Matrix																												
<table border="1" style="width: 100%; border-collapse: collapse;"> <tr> <td style="width: 12.5%; height: 20px;"></td> <td style="width: 12.5%; height: 20px;"></td> <td style="width: 12.5%; height: 20px;"></td> <td style="width: 12.5%; height: 20px; text-align: center;">786</td> <td style="width: 12.5%; height: 20px;"></td> <td style="width: 12.5%; height: 20px;"></td> <td style="width: 12.5%; height: 20px;"></td> <td style="width: 12.5%; height: 20px;"></td> </tr> <tr> <td colspan="4" style="text-align: center;">This context</td> <td style="width: 12.5%; height: 20px; text-align: center;">785</td> <td colspan="3"></td> </tr> <tr> <td style="width: 12.5%; height: 20px;"></td> <td style="width: 12.5%; height: 20px;"></td> <td style="width: 12.5%; height: 20px;"></td> <td style="width: 12.5%; height: 20px;"></td> <td style="width: 12.5%; height: 20px; text-align: center;">704</td> <td style="width: 12.5%; height: 20px;"></td> <td style="width: 12.5%; height: 20px;"></td> <td style="width: 12.5%; height: 20px;"></td> </tr> </table>				786					This context				785								704							
			786																									
This context				785																								
				704																								
Earlier	Covered by:	Contemporary	Physical relationships		Later than	Covers:																						
	Filled by: 786		Feature Label:	Fill of:																								
	Cut by: 789		Includes:	Cuts: 704																								
	Butted by:		Same as:	Butts:																								
Interpretation and discussion:			Internal	External <input checked="" type="checkbox"/>	Structural	Other																						
BOUNDARY DITCH																												
Provisional date: EARLY ROMAN																												
Registered Artefacts: <input checked="" type="checkbox"/>			Finds <input type="text"/>																									
Environmental Samples: <input checked="" type="checkbox"/>			Specify anything not below																									
			None <input checked="" type="checkbox"/>	Pot <input type="checkbox"/>	Bone <input type="checkbox"/>	CBM <input type="checkbox"/>	Flint <input type="checkbox"/>	Metal <input type="checkbox"/>	Glass <input type="checkbox"/>	Wood <input type="checkbox"/>																		
Completed by: EV	Date: 2/11/15	Checked by:	Date:																									



Sketch of Profile/Plan

SOUTH-EAST FACING SECTION OF
 [785] + [787] + [789]



NOT IN
SCALE

Levels

OD Highest: ✓

OD Lowest: —

OD Others: —

Other Information

Site Book References

Photo (film and photo number)

Digital: 104-0682, 104-0683

Black and White:

Colour:

Checked interpretation:

Basic Interpretation:

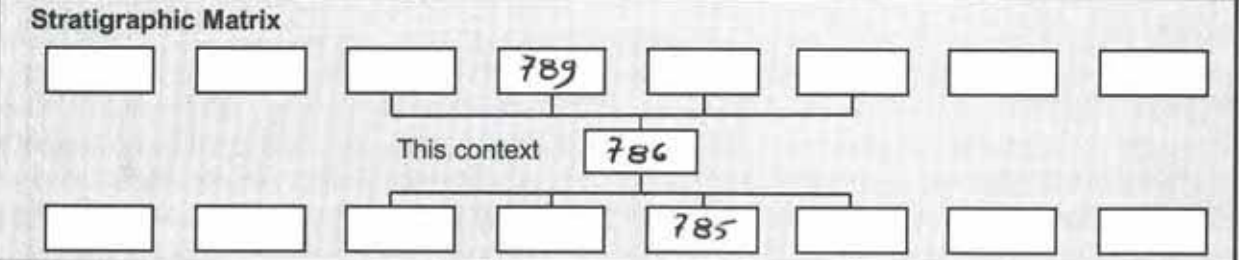
Basic Process:

CONTEXT RECORDING SHEET

SITE CODE: AEND 15	Location: AREA 7	Grid Ref: N/A	Type: FILL	Context No. 786
------------------------------	----------------------------	-------------------------	----------------------	---------------------------

DEPOSIT: 1. Colour 1. DARK GREYISH BROWN 2. Composition/Particle size 2. SANDY SILT 3. Compaction 3. COMPACT 4. Inclusions 5. Horizon clarity 6. Contamination risk 4. 1% OF CHARCOAL 15% OF ROUNDED AND ANGLIAC STONES 7. Methods and conditions 5. GOOD (WAVELS) 8. Other comments 6. MEDIUM 7. MATTOCK + TROWEL	CUT: 1. Shape in plan 2. Corners 3. Sides 4. Base 5. Orientation 6. Other comments <input checked="" type="checkbox"/> Draw profile overleaf
---	--

Plan No: GPS	Section No: 97	Lgth: 1m slot	Width: 0.70m	Thickness/Depth: 0.20m
---------------------	-----------------------	----------------------	---------------------	-------------------------------



Earlier	Covered by: 703	Contemporary	Physical relationships	Later than	Covers:
	Filled by:		Feature Label:		Fill of: 785
	Cut by: 789		Includes:		Cuts:
	Butted by:		Same as:		Butts:

Interpretation and discussion:	<input checked="" type="checkbox"/> Internal	<input type="checkbox"/> External	<input type="checkbox"/> Structural	<input type="checkbox"/> Other
--------------------------------	--	-----------------------------------	-------------------------------------	--------------------------------

UNIQUE FILL OF A BOUNDARY DITCH

Provisional date: EARLY ROMAN

Registered Artefacts: —	Finds <input type="text"/> Specify anything not below None <input checked="" type="checkbox"/> Pot <input type="checkbox"/> Bone <input type="checkbox"/> CBM <input type="checkbox"/> Flint <input type="checkbox"/> Metal <input type="checkbox"/> Glass <input type="checkbox"/> Wood <input type="checkbox"/>
Environmental Samples: —	

Completed by: EV	Date: 2/11/15	Checked by:	Date:
-------------------------	----------------------	-------------	-------



Sketch of Profile/Plan

SEE TO [785]

Levels

OD Highest: /

OD Lowest: /

OD Others: /

Other Information

Site Book References

Photo (film and photo number)

Digital: 104-0682, 1047-0693

Black and White:

Colour:

Checked interpretation:

Basic Interpretation:

Basic Process:

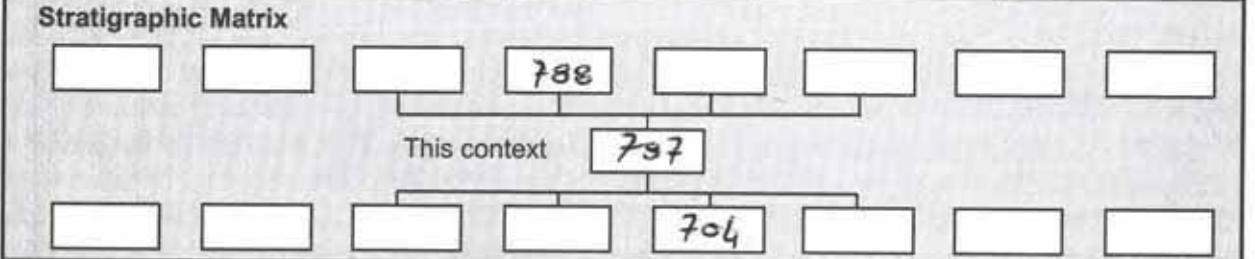
CONTEXT RECORDING SHEET

SITE CODE: AERO 15	Location: AREA 7	Grid Ref: N/A	Type: CUT	Context No. 787
------------------------------	----------------------------	-------------------------	---------------------	---------------------------

DEPOSIT: 1. Colour: 1. LINEAR 2. Composition/Particle size: 2. N/A 3. Compaction: 3. CONCAVE / GENTLE 4. Inclusions: 4. CONCAVE 5. Horizon clarity: 5. S-W / N-E 6. Contamination risk: 7. Methods and conditions: 8. Other comments:	CUT: 1. Shape in plan 2. Corners 3. Sides 4. Base 5. Orientation 6. Other comments Draw profile overleaf
---	--

6. WE HAVE LOST THE BREAK OF SLOPE BECAUSE THIS DITCH IS CUT BY A LATEL PIT

Plan No: CPS	Section No: 97	Lgth: 1m SLOT	Width: 0.50m	Thickness/Depth: 0.10m
---------------------	-----------------------	----------------------	---------------------	-------------------------------



Earlier	Covered by:	Contemporary	Physical relationships	Later than	Covers:
	Filled by: 783		Feature Label:		Fill of:
	Cut by: 789		Includes:		Cuts: 704
	Butted by:		Same as:		Butts:

Interpretation and discussion:	Internal	External	Structural <input checked="" type="checkbox"/>	Other
--------------------------------	----------	----------	--	-------

CUT REALIZED FOR A BEAN OR A DITCH THAT IS PART OF THE NORTHERN LIMIT OF A STRUCTURE

Provisional date: **EARLY ROMAN**

Registered Artefacts: <input checked="" type="checkbox"/>	Finds
Environmental Samples: <input checked="" type="checkbox"/>	Specify anything not below
	<input checked="" type="checkbox"/> None <input type="checkbox"/> Pot <input type="checkbox"/> Bone <input type="checkbox"/> CBM <input type="checkbox"/> Flint <input type="checkbox"/> Metal <input type="checkbox"/> Glass <input type="checkbox"/> Wood

Completed by: EV	Date: 2/11/15	Checked by:	Date:
-------------------------	----------------------	-------------	-------



Sketch of Profile/Plan

SEE TO [785]

Levels

OD Highest: ✓

OD Lowest: ✓

OD Others: ✓

Other Information

Site Book References

✓

Photo (film and photo number)

Digital: 104-0682, 104-0683

Black and White:

Colour:

Checked interpretation:

Basic Interpretation:

Basic Process:

CONTEXT RECORDING SHEET

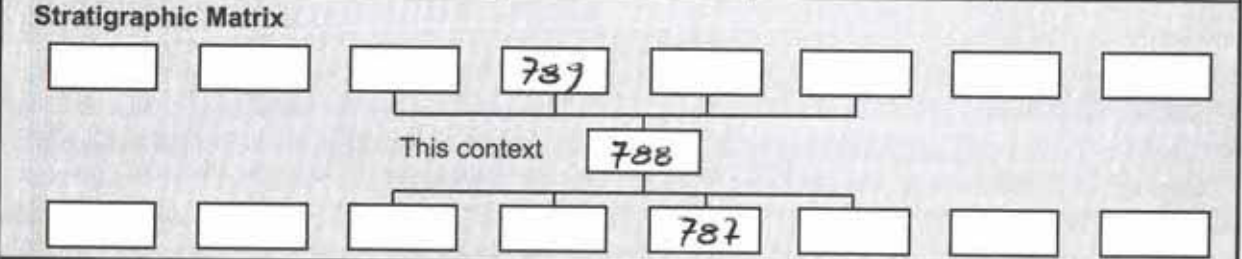
SITE CODE: AELD 15	Location: AREA 2	Grid Ref: N/A	Type: FILL	Context No. 788
------------------------------	----------------------------	-------------------------	----------------------	---------------------------

DEPOSIT: 1. Colour: 1. 1. DARK GREYISH BROWN 2. Composition/Particle size: 2. SANDY SILT 3. Compaction: 3. CONTACT 4. Inclusions: 5. Horizon clarity: 4. 10% OF GRAVELS 6. Contamination risk: 7. Methods and conditions: 8. Other comments: 5. GOOD	CUT: 1. Shape in plan 2. Corners 3. Sides 4. Base 5. Orientation 6. Other comments Draw profile overleaf
--	--

6. MEDIAN

7. TROWEL + MATTOCK

Plan No: GIS	Section No: 97	Lgth: 1m SLOT	Width: 0.50m	Thickness/Depth: 0.10m
---------------------	-----------------------	----------------------	---------------------	-------------------------------



Earlier	Covered by: 703	Contemporary	Physical relationships	Later than	Covers:
	Filled by:		Feature Label:		Fill of: 737
	Cut by: 789		Includes:		Cuts:
	Butted by:		Same as:		Butts:

Interpretation and discussion:	Internal <input checked="" type="checkbox"/>	External <input checked="" type="checkbox"/>	Structural	Other
--------------------------------	--	--	------------	-------

UNIQUE

FILL OF A BEAM SLOT THAT IS PART OF THE

NORTHERN LIMIT OF A STRUCTURE

Provisional date: **EARLY ROMAN**

Registered Artefacts: —	Finds
Environmental Samples: —	Specify anything not below
	<input checked="" type="checkbox"/> None <input type="checkbox"/> Pot <input type="checkbox"/> Bone <input type="checkbox"/> CBM <input type="checkbox"/> Flint <input type="checkbox"/> Metal <input type="checkbox"/> Glass <input type="checkbox"/> Wood

Completed by: EV	Date: 2/11/15	Checked by:	Date:
-------------------------	----------------------	-------------	-------



Sketch of Profile/Plan

SEE TO [755]

Levels

OD Highest: ✓

OD Lowest: ✓

OD Others ✓

Other Information

✓

Site Book References

✓

Photo (film and photo number)

Digital: 104-0682, 104-0683

Black and White:

Colour:

Checked interpretation:

Basic Interpretation:

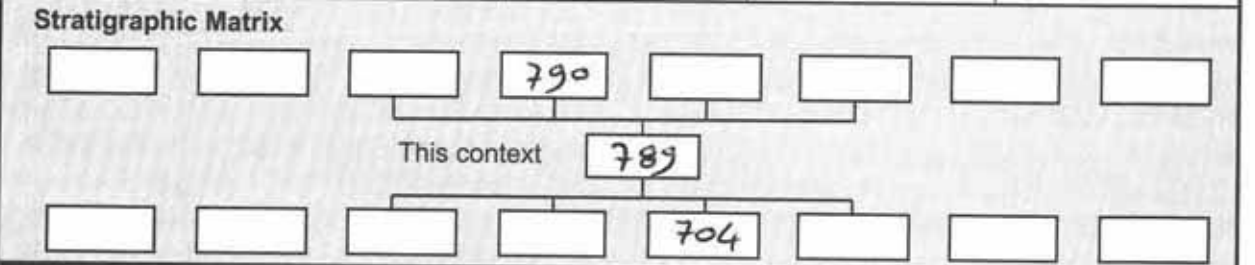
Basic Process:

CONTEXT RECORDING SHEET

SITE CODE: AEND 15	Location: AREA 7	Grid Ref: N/A	Type: CUT	Context No. 789
------------------------------	----------------------------	-------------------------	---------------------	---------------------------

DEPOSIT:	CUT:
1. Colour 1. IRREGULAR	1. Shape in plan
2. Composition/Particle size 2. ROUNDED	2. Corners
3. Compaction	3. Sides
4. Inclusions	4. Base
5. Horizon clarity 3. SHARP / CONCAVE / GENTLE	5. Orientation
6. Contamination risk 4. IRREGULAR / UNEVEN	6. Other comments
7. Methods and conditions	Draw profile overleaf
8. Other comments 5. N/A	

Plan No: GPS	Section No: 97	Lgth: 1m slot	Width: 3m	Thickness/Depth: 0.10m
---------------------	-----------------------	----------------------	------------------	-------------------------------



Earlier	Covered by:	Contemporary	Physical relationships		Later than	Covers:
	Filled by: 790		Feature Label:	Fill of:		
	Cut by:		Includes:	Cuts: 704, 786, 788		
	Butted by:		Same as:	Butts:		

Interpretation and discussion:				Internal	External <input checked="" type="checkbox"/>	Structural	Other
CUT MARKED FOR A PIT							
Provisional date:							

Registered Artefacts: /	Findings: <input type="checkbox"/>
Environmental Samples: /	Specify anything not below <input checked="" type="checkbox"/> None <input type="checkbox"/> Pot <input type="checkbox"/> Bone <input type="checkbox"/> CBM <input type="checkbox"/> Flint <input type="checkbox"/> Metal <input type="checkbox"/> Glass <input type="checkbox"/> Wood
Completed by: EV	Date: 2/11/15 Checked by: Date:



Sketch of Profile/Plan

see TO [785]

Levels

OD Highest: /

OD Lowest: /

OD Others: /

Other Information

Site Book References

Photo (film and photo number)

Digital: 104-0682, 104-0683

Black and White:

Colour:

Checked interpretation:

Basic Interpretation:

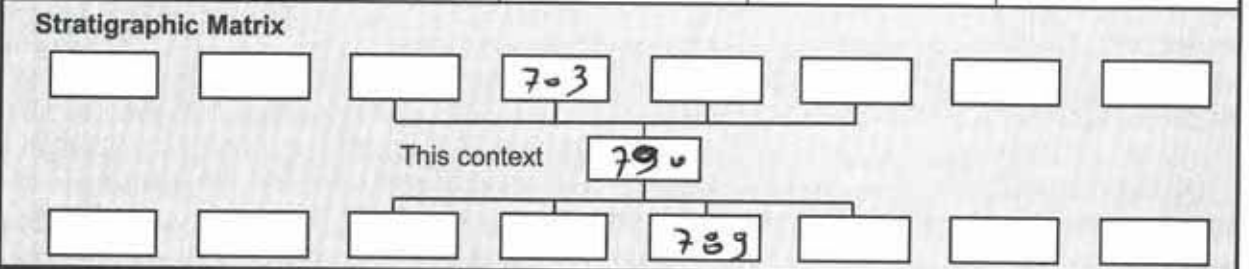
Basic Process:

CONTEXT RECORDING SHEET

SITE CODE: AE15	Location: AREA 7	Grid Ref: N/A	Type: FILL	Context No. 790
---------------------------	----------------------------	-------------------------	----------------------	---------------------------

DEPOSIT: 1. Colour: 1. GREYISH BROWN 2. Composition/Particle size: 2. SANDY SILT 3. Compaction: 3. COMPACT 4. Inclusions: 5. Horizon clarity: 6. Contamination risk: 4. 10% OF GRAVELS 1% OF CHARCOAL 7. Methods and conditions: 8. Other comments: 5. GOOD 6. MEDIUM 7. TROWEL + MATTOCK	CUT: 1. Shape in plan 2. Corners 3. Sides 4. Base 5. Orientation 6. Other comments Draw profile overleaf
---	--

Plan No: 615	Section No: 97	Lgth: 1m SLOT	Width: 3m	Thickness/Depth: 0.10m
---------------------	-----------------------	----------------------	------------------	-------------------------------



Earlier	Covered by: 703	Contemporary	Physical relationships	Later than	Covers:
	Filled by:		Feature Label:		Fill of: 789
	Cut by:		Includes:		Cuts:
	Butted by:		Same as:		Butts:

Interpretation and discussion:	Internal <input checked="" type="checkbox"/>	External <input checked="" type="checkbox"/>	Structural	Other
--------------------------------	--	--	------------	-------

UNIQUE FILL OF A PIT. NO FINDS.

Provisional date:

Registered Artefacts: <input checked="" type="checkbox"/>	Finds: <input type="checkbox"/>
Environmental Samples: <input checked="" type="checkbox"/>	Specify anything not below: <input type="checkbox"/>
	<input checked="" type="checkbox"/> None <input type="checkbox"/> Pot <input type="checkbox"/> Bone <input type="checkbox"/> CBM <input type="checkbox"/> Flint <input type="checkbox"/> Metal <input type="checkbox"/> Glass <input type="checkbox"/> Wood

Completed by:	Date:	Checked by:	Date:
---------------	-------	-------------	-------



Sketch of Profile/Plan	SEE TO [785]											

Levels		
OD Highest: /	OD Lowest: /	OD Others: /

Other Information	
/	

Site Book References	Photo (film and photo number) Digital: 104-0682, 1-4-0683 Black and White: Colour:
----------------------	---

Checked interpretation:	Basic Interpretation:	Basic Process:
-------------------------	-----------------------	----------------

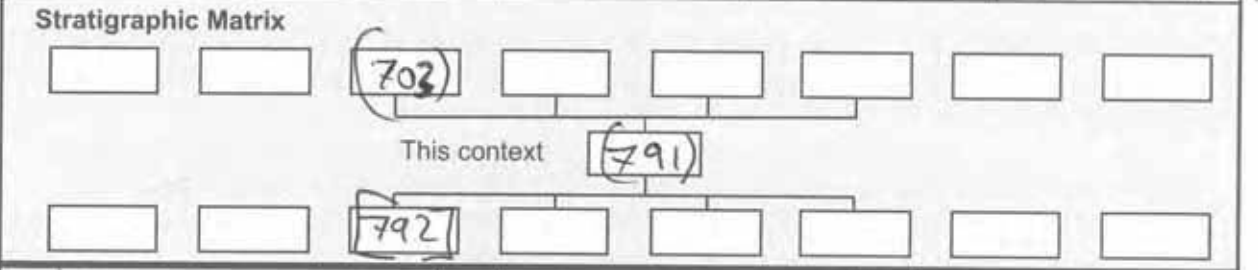
CONTEXT RECORDING SHEET

SITE CODE: AERD 15	Location:	Grid Ref:	Type: Fill	Context No. (791)
------------------------------	-----------	-----------	----------------------	-----------------------------

DEPOSIT: 1. Colour 1. Dark orange brown / grey 2. Composition/Particle size 2. silty sandy clay 3. Compaction 3. friable 4. Inclusions 5. Horizon clarity 4. very common pebbles, very 6. Contamination risk 7. Methods and conditions rare charcoal 8. Other comments 5. clear	CUT: 1. Shape in plan 2. Corners 3. Sides 4. Base 5. Orientation 6. Other comments Draw profile overleaf
--	--

7. Trowel and hand shovel, dry condition

Plan No: GPS	Section No: 98	Lgth: 1.50m slot	Width: 0.55m	Thickness/Depth: 0.28m
---------------------	-----------------------	-------------------------	---------------------	-------------------------------



Earlier	Covered by:	(703)	Contemporary	Physical relationships		Later than	Covers:
	Filled by:			Feature Label:	Fill of:		
	Cut by:			Includes:	Cuts:		
	Butted by:			Same as:	Butts:		
							[792]

Interpretation and discussion:	Internal	External	Structural	Other
---------------------------------------	----------	----------	------------	-------

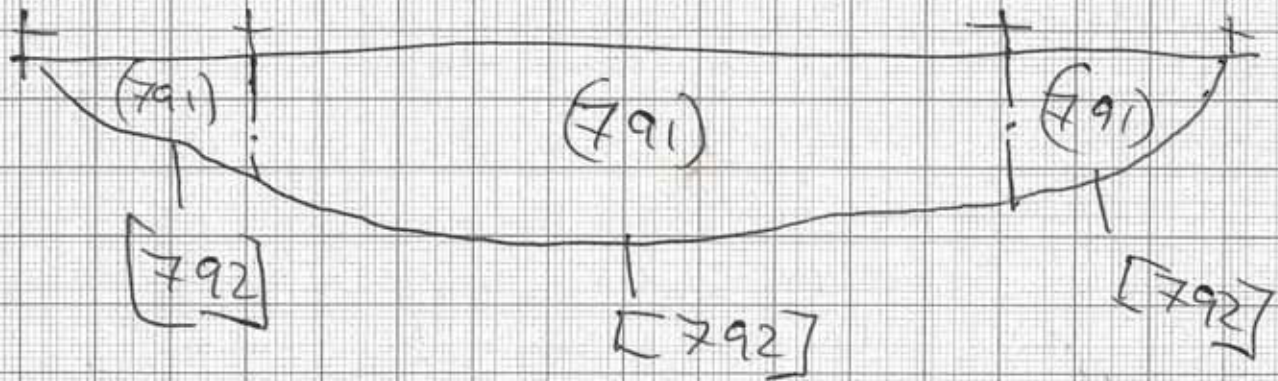
This is the fill of a beam slot? [792]
It has a few charcoal flecks inside the fill, also a rough struck flint.

Provisional date: **Roman?**

Registered Artefacts:	Finds
Environmental Samples:	Specify anything not below
	None <input type="checkbox"/> Pot <input type="checkbox"/> Bone <input type="checkbox"/> CBM <input type="checkbox"/> Flint <input checked="" type="checkbox"/> Metal <input type="checkbox"/> Glass <input type="checkbox"/> Wood <input type="checkbox"/>

Completed by: A	Date: 2/11/15	Checked by:	Date:
------------------------	----------------------	-------------	-------

Sketch of Profile/Plan



Section sketch of [792]

Levels

OD Highest:	OD Lowest:	OD Others
-------------	------------	-----------

Other Information

Site Book References	Photo (film and photo number)
	Digital: 106-0694/106-0695
	Black and White:
	Colour:

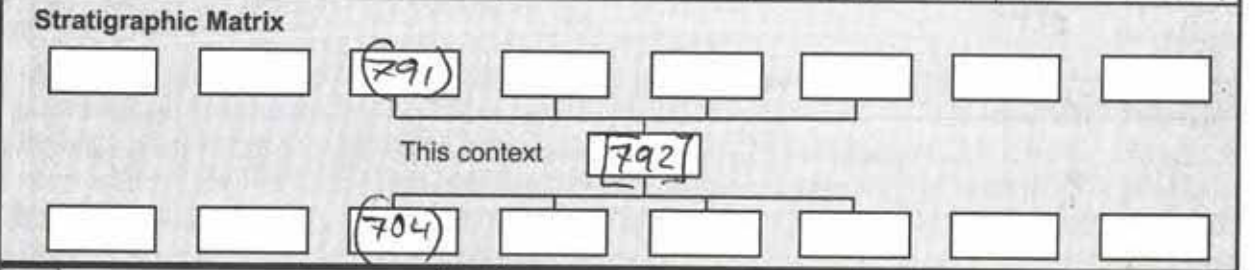
Checked interpretation:	Basic Interpretation:	Basic Process:
-------------------------	-----------------------	----------------

CONTEXT RECORDING SHEET

SITE CODE: AERD 15	Location:	Grid Ref:	Type: Cut	Context No. [792]
------------------------------	-----------	-----------	------------------	-----------------------------

DEPOSIT: 1. Colour 2. Composition/Particle size 3. Compaction 4. Inclusions 5. Horizon clarity 6. Contamination risk 7. Methods and conditions 8. Other comments	1. Linear beam slot cut 2. round 3. moderate to steep sloping edges. 4. Under-laying 5. ✓ 6. ✓	CUT: 1. Shape in plan 2. Corners 3. Sides 4. Base 5. Orientation 6. Other comments Draw profile overleaf
---	---	--

Plan No: GPS	Section No: 98	Lgth: 1.50 m slot	Width: 0.55m	Thickness/Depth: 0.28m
---------------------	-----------------------	--------------------------	---------------------	-------------------------------



Earlier	Covered by:	Contemporary	Physical relationships		Later than	Covers:
	Filled by: (791)		Feature Label:			Fill of:
	Cut by:		Includes:			Cuts: (704)
	Butted by:		Same as:			Butts:

Interpretation and discussion:	Internal	External <input checked="" type="checkbox"/>	Structural	Other
--------------------------------	----------	--	------------	-------

This is the cut of a beam slot, filled by (791) which included a rough struck flint and a few pieces of charcoal.

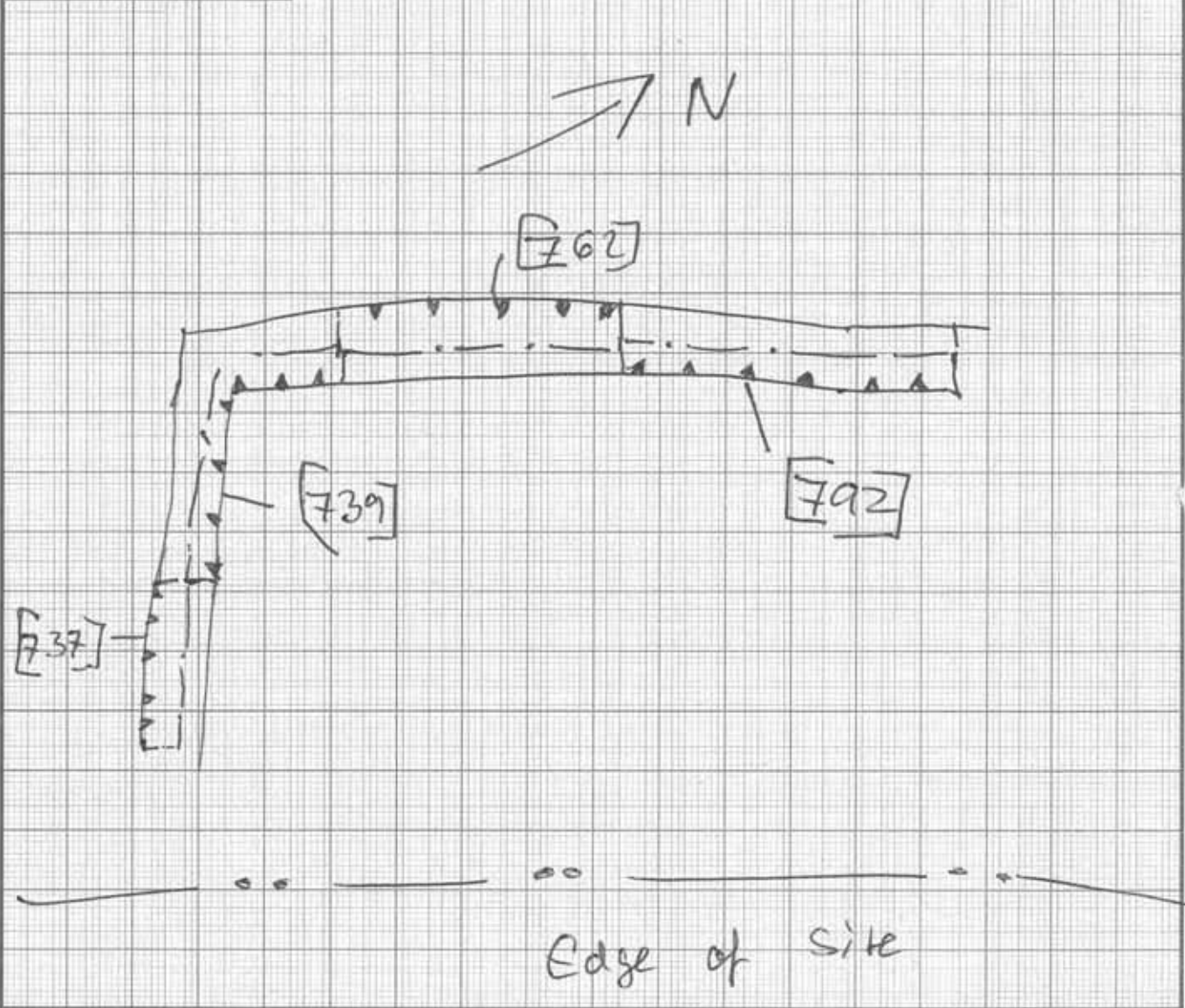
Provisional date: Roman?	
---------------------------------	--

Registered Artefacts:	Finds
Environmental Samples:	Specify anything not below
	None <input type="checkbox"/> Pot <input type="checkbox"/> Bone <input type="checkbox"/> CBM <input type="checkbox"/> Flint <input type="checkbox"/> Metal <input type="checkbox"/> Glass <input type="checkbox"/> Wood <input type="checkbox"/>

Completed by: [Signature]	Date: 2/11/15	Checked by:	Date:
----------------------------------	----------------------	-------------	-------



Sketch of Profile/Plan



Levels

OD Highest:	OD Lowest:	OD Others
-------------	------------	-----------

Other Information

Site Book References	Photo (film and photo number)
	Digital: 104-0694 / 104-0695
	Black and White:
	Colour:


Checked interpretation:	Basic Interpretation:	Basic Process:
-------------------------	-----------------------	----------------

CONTEXT RECORDING SHEET

SITE CODE: AERD15	Location: AREA 7	Grid Ref:	Type: FILL	Context No. 793
-----------------------------	----------------------------	------------------	----------------------	---------------------------

DEPOSIT:		CUT:
1. Colour	1. mid greyish brown	1. Shape in plan
2. Composition/Particle size	2. sandy silt	2. Corners
3. Compaction	3. friable	3. Sides
4. Inclusions	4. small rounded gravel < 50% thought.	4. Base
5. Horizon clarity	5. moderate with natural	5. Orientation
6. Contamination risk	6. moderate - bioturbation	6. Other comments
7. Methods and conditions	7. T; dry	Draw profile overleaf
8. Other comments		

Plan No: GPS	Section No: 99	Lgth: 0.7m	Width: 0.2m	Thickness/Depth: 0.2m
------------------------	--------------------------	----------------------	-----------------------	---------------------------------



Earlier	Covered by:	Contemporary	Physical relationships	Later than	Covers:
	Filled by:		Feature Label:		Fill of: 794
	Cut by: 796; POSTHOLE A		Includes:		Cuts:
	Butted by:		Same as: (797), (844), (846), (848), (915), (917)		Butts:

Interpretation and discussion:	<input checked="" type="checkbox"/> Internal	<input type="checkbox"/> External	<input type="checkbox"/> Structural	<input type="checkbox"/> Other
---------------------------------------	--	-----------------------------------	-------------------------------------	--------------------------------

Fill of post trench-structure 3. Redeposited natural, backfill of post trench. Butting posts placed in the trench. Collapsed in post holes after the removal of posts.

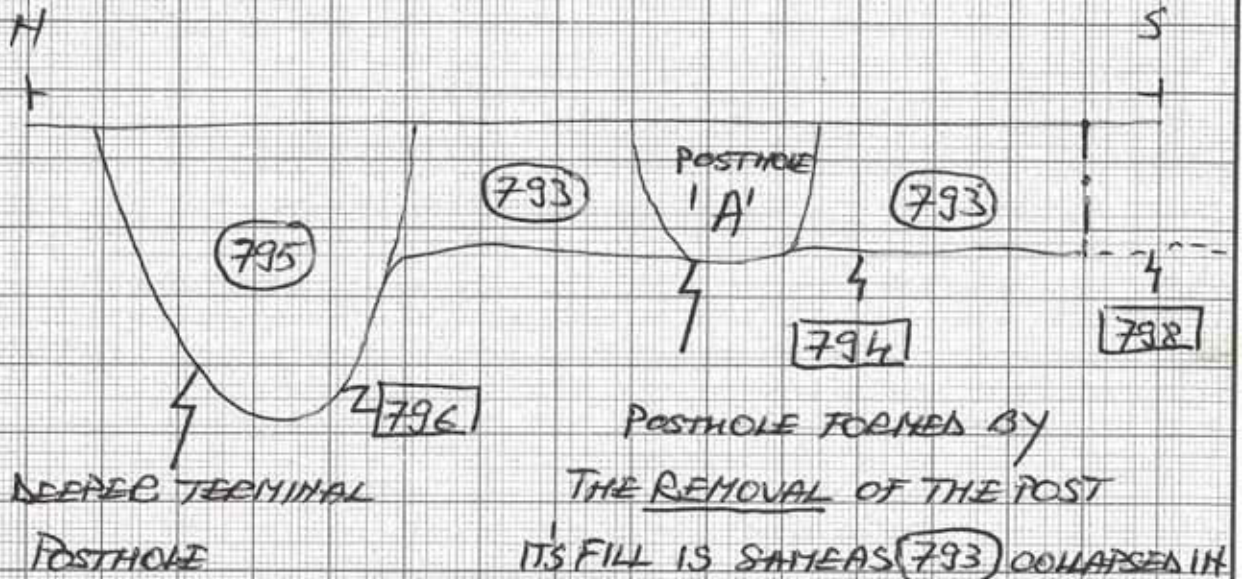
Provisional date: Undated / RB?

Registered Artefacts:	Findings
	Specify anything not below
Environmental Samples:	<input type="checkbox"/> None <input type="checkbox"/> Pot <input type="checkbox"/> Bone <input type="checkbox"/> CBM <input type="checkbox"/> Flint <input type="checkbox"/> Metal <input type="checkbox"/> Glass <input type="checkbox"/> Wood

Completed by: ML-7	Date: 2/11/15	Checked by:	Date:
---------------------------	----------------------	--------------------	--------------



Sketch of Profile/Plan



[796] FOR PLAN
SEE [794] FOR LOCATION

Levels

OD Highest:

OD Lowest:

OD Others

Other Information

Site Book References

Photo (film and photo number)

Digital: 104-0684 → 104-0689

Black and White:

Colour:

Checked interpretation:

Basic Interpretation:

Basic Process:

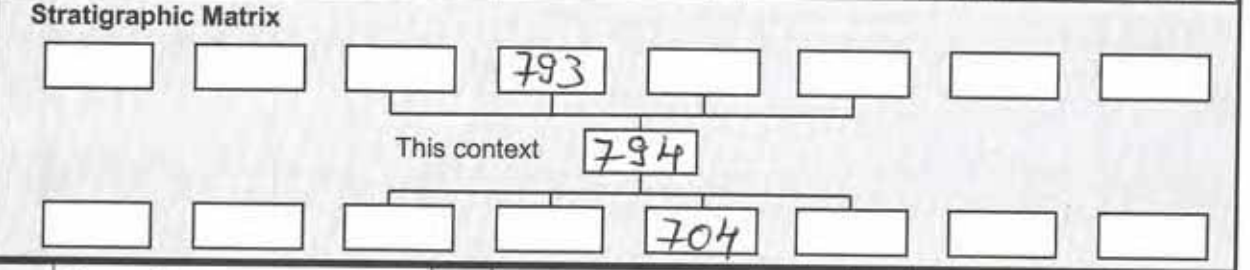
CONTEXT RECORDING SHEET

SITE CODE: AERD15	Location: AREA 7	Grid Ref:	Type: CUT	Context No. 794
-----------------------------	----------------------------	-----------	---------------------	---------------------------

DEPOSIT: 1. Colour 2. Composition/Particle size 3. Compaction 4. Inclusions 5. Horizon clarity 6. Contamination risk 7. Methods and conditions 8. Other comments	1. linear 2. N/A 3. abrupt, almost vertical, regular 4. rounded; irregular 5. N → S 6. LONGITUDINAL SLOT OF POST TRENCH STRUCTURE 2 - HALF SECTIONED
---	---

CUT:
1. Shape in plan
2. Corners
3. Sides
4. Base
5. Orientation
6. Other comments
Draw profile overleaf

Plan No: GPS	Section No: 99	Lgth: 1.2m	Width: 0.2m	Thickness/Depth: 0.15m
---------------------	-----------------------	-------------------	--------------------	-------------------------------



Earlier	Covered by:	Contemporary	Physical relationships	Later than	Covers:
	Filled by: 793		Feature Label:		Fill of:
	Cut by:		Includes: 796		Cuts: 704
	Butted by: PH 796 & A		Same as:		Butts: PH 796 & A

Interpretation and discussion:	Internal	External	Structural X	Other
---------------------------------------	----------	----------	------------------------	-------

Cut of linear feature terminating to the N, curving N-S & turning to E. Initially considered "Beam Slot" but no evidence of either organic material in the description of edges at removal of beam.
 Strong evidence for POST TRENCH

Provisional date: **Roman? / Unclear**

Registered Artefacts: /	Finds
Environmental Samples: /	Specify anything not below
	<input checked="" type="checkbox"/> None <input type="checkbox"/> Pot <input type="checkbox"/> Bone <input type="checkbox"/> CBM <input type="checkbox"/> Flint <input type="checkbox"/> Metal <input type="checkbox"/> Glass <input type="checkbox"/> Wood

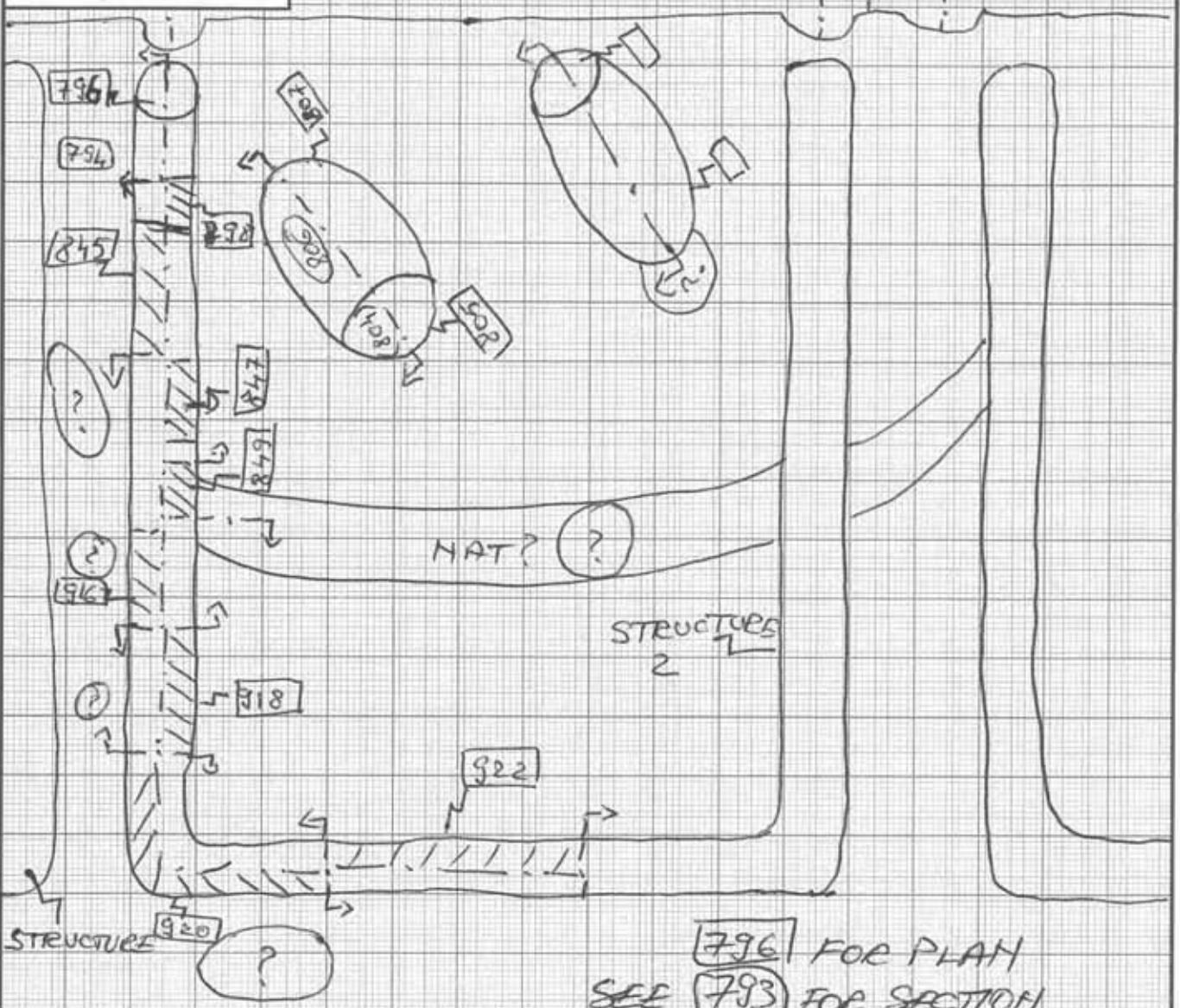
Completed by: 2/11/15	Date: 2/11/15 MLJ	Checked by:	Date:
------------------------------	--------------------------	-------------	-------



Context No. 794

↑
TH

Sketch of Profile/Plan



Levels

OD Highest:

OD Lowest:

OD Others

Other Information

Site Book References

Photo (film and photo number)

Digital: 104-0684 → 104-0689

Black and White:

Colour:

Checked interpretation:

Basic Interpretation:

Basic Process:

CONTEXT RECORDING SHEET

SITE CODE: AEDS 15	Location: AREA 7	Grid Ref:	Type: FILL	Context No. 795	
DEPOSIT:		CUT:			
1. Colour	1. mid greyish brown	1. Shape in plan	Draw profile overleaf ↗		
2. Composition/Particle size	2. sandy gravel	2. Corners			
3. Compaction	3. loose	3. Sides			
4. Inclusions	4. small & med (0.05-0.10m)	4. Base			
5. Horizon clarity	5. moderate with fill of post trench (793)	5. Orientation			
6. Contamination risk	6. moderate - protrusion	6. Other comments			
7. Methods and conditions	7. T; dry				
8. Other comments	rounded stone > 50%				
Plan No: GPS	Section No: 99	Lgth: 0.45m	Width: 0.2m	Thickness/Depth: 0.3m	
Stratigraphic Matrix					
This context 795					
(796)					
Earlier	Covered by: 702	Contemporary	Physical relationships		Later than
	Filled by:		Feature Label:	Covers:	
	Cut by:		Includes:	Fill of: 796	
	Butted by:		Same as:	Cuts: (793)	
Butts: (793)					
Interpretation and discussion:					
Internal External Structural Other					
Single ditch fill of posthole (796). Collapse of post packing after the removal of post. No organic material or charcoal to suggest post had rotted/was burned.					
Provisional date: Undated / RB?					
Registered Artefacts:			Finds		
Environmental Samples:			Specify anything not below		
			None <input checked="" type="checkbox"/> Pot <input type="checkbox"/> Bone <input type="checkbox"/> CBM <input type="checkbox"/> Flint <input type="checkbox"/> Metal <input type="checkbox"/> Glass <input type="checkbox"/> Wood <input type="checkbox"/>		
Completed by: MC-J	Date: 2/11/15	Checked by:	Date:		



Context No. 795

Sketch of Profile/Plan

(793) FOR SECTION
SEE [796] FOR PLAN
[794] FOR LOCATION

Levels

OD Highest:

OD Lowest:

OD Others

Other Information

Site Book References

Photo (film and photo number)

Digital: 104-0684 -> 104-0689

Black and White:

~~Colour:~~

Checked interpretation:

Basic Interpretation:

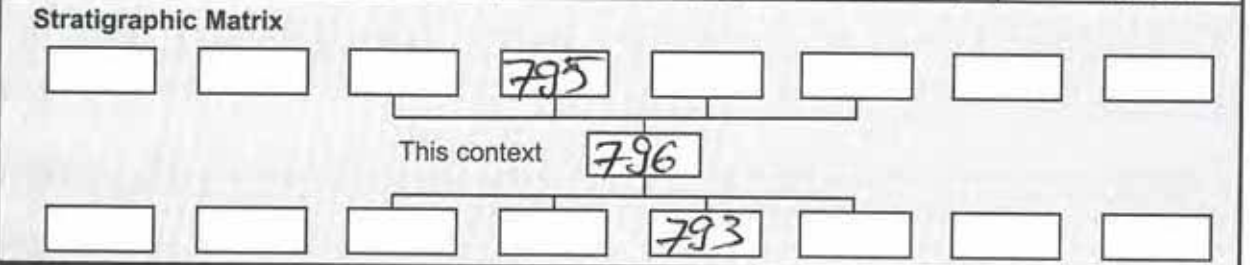
Basic Process:

CONTEXT RECORDING SHEET

SITE CODE: <i>ALPD15</i>	Location: <i>AREA 7</i>	Grid Ref:	Type: <i>CUT</i>	Context No. <i>796</i>
-----------------------------	----------------------------	-----------	---------------------	---------------------------

DEPOSIT: 1. Colour 2. Composition/Particle size 3. Compaction 4. Inclusions 5. Horizon clarity 6. Contamination risk 7. Methods and conditions 8. Other comments	<i>1. circular</i> <i>3. abrupt, almost vertical</i> <i>4. rounded, concave</i> 2. ...	CUT: 1. Shape in plan 2. Corners 3. Sides 4. Base 5. Orientation 6. Other comments Draw profile overleaf
---	--	--

Plan No: <i>GPS</i>	Section No: <i>99</i>	Lgth: <i>0.45m</i>	Width: <i>0.4 m</i>	Thickness/ Depth: <i>0.3m</i>
------------------------	--------------------------	-----------------------	------------------------	-------------------------------------



Earlier	Covered by:	Contemporary	Physical relationships	Later than	Covers:
	Filled by: <i>795</i>		Feature Label:		Fill of:
	Cut by:		Includes:		Cuts: <i>(793)</i>
	Butted by:		Same as:		Butts: <i>794</i>

Interpretation and discussion: Internal External Structural Other
--

Cut of circular feature at the H terminus of post bench [794] structure 3.
Prob. cut of post hole contemporary with the post bench, used for weight supporting post

Provisional date: *Undated / RB?*

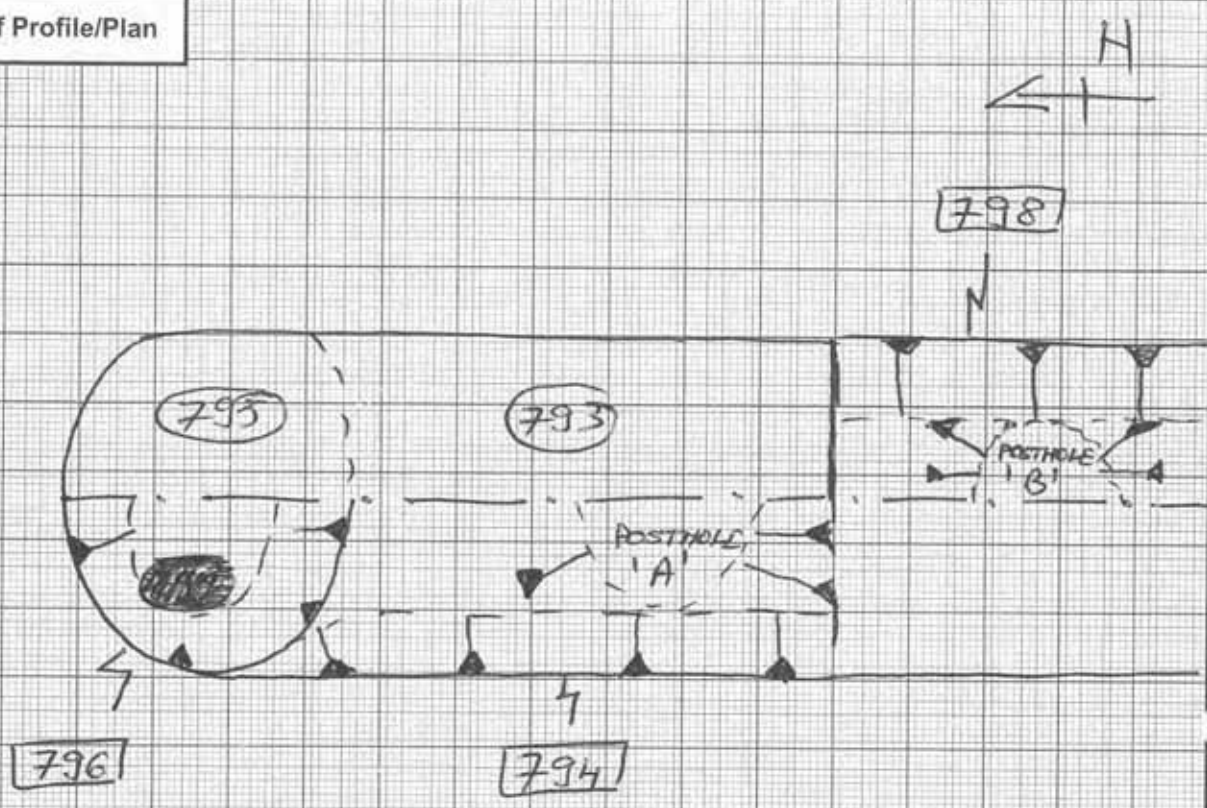
Registered Artefacts:	Finds
Environmental Samples:	Specify anything not below
	<input checked="" type="checkbox"/> None <input type="checkbox"/> Pot <input type="checkbox"/> Bone <input type="checkbox"/> CBM <input type="checkbox"/> Flint <input type="checkbox"/> Metal <input type="checkbox"/> Glass <input type="checkbox"/> Wood

Completed by: <i>ML-7</i>	Date: <i>2/11/15</i>	Checked by:	Date:
---------------------------	----------------------	-------------	-------



Context No. 796

Sketch of Profile/Plan



SEE 793 FOR SECTION
 SEE 796 FOR LOCATION

Levels

OD Highest:

OD Lowest:

OD Others

Other Information

Site Book References

Photo (film and photo number)

Digital: 104-0684 → 104-0689

Black and White:

Colour:

Checked interpretation:

Basic Interpretation:

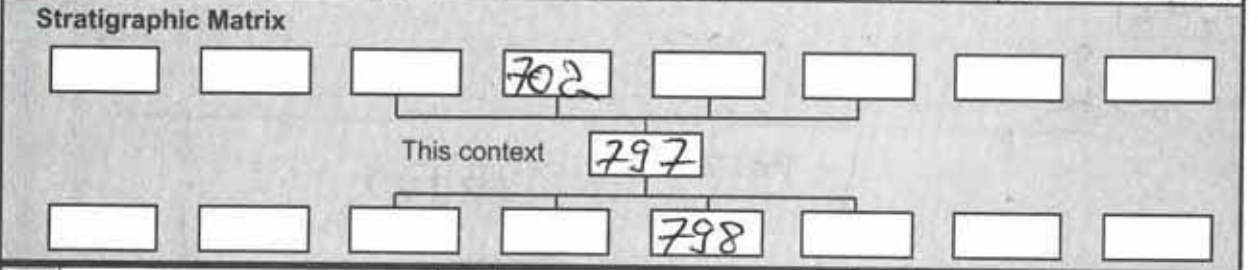
Basic Process:

CONTEXT RECORDING SHEET

SITE CODE: PER15	Location: AREA 7	Grid Ref:	Type: FILL	Context No. 797
----------------------------	----------------------------	-----------	----------------------	---------------------------

DEPOSIT: 1. Colour 2. Composition/Particle size 3. Compaction 4. Inclusions 5. Horizon clarity 6. Contamination risk 7. Methods and conditions 8. Other comments	CUT: 1. Shape in plan 2. Corners 3. Sides 4. Base 5. Orientation 6. Other comments <small>Draw profile overleaf</small>
1. mid greyish brown 2. sandy silt 3. friable 4. small rounded gravel silt & med. gravel (p.o.s.m) concentrated towards middle of fill 5. moderate with the natural 6. moderate - broturbation	

Plan No: GPS	Section No: 100	Lgth: 1.6m	Width: 0.2m	Thickness/Depth: 0.15m
------------------------	---------------------------	----------------------	-----------------------	----------------------------------



Earlier	Covered by: 702	Contemporary	Physical relationships	Later than	Covers:
	Filled by:		Feature Label:		Fill of: 798
	Cut by: POSTHOLE B		Includes:		Cuts:
	Butted by:		Same as: (793), (844), (846), (848), (915), (917)		Butts:

Interpretation and discussion:	<input checked="" type="checkbox"/> Internal	<input type="checkbox"/> External	<input type="checkbox"/> Structural	<input type="checkbox"/> Other
---------------------------------------	--	-----------------------------------	-------------------------------------	--------------------------------

SAME AS (793)

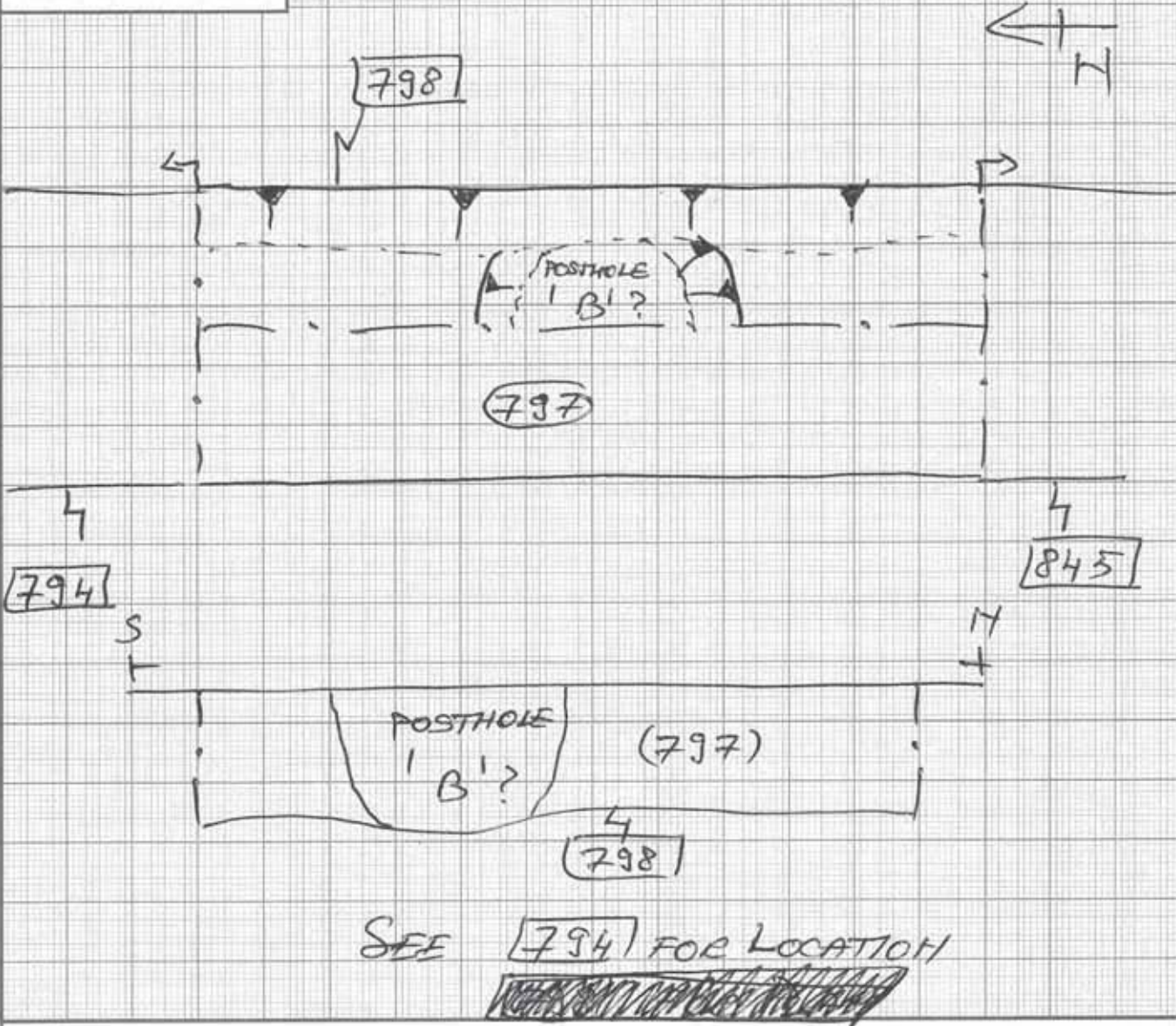
Provisional date: **Unclear / RB?**

Registered Artefacts:	Finds Specify anything not below: <input type="text"/> None <input checked="" type="checkbox"/> Pot <input type="checkbox"/> Bone <input type="checkbox"/> CBM <input type="checkbox"/> Flint <input type="checkbox"/> Metal <input type="checkbox"/> Glass <input type="checkbox"/> Wood <input type="checkbox"/>
Environmental Samples:	

Completed by: ML-7	Date: 2/11/15	Checked by:	Date:
---------------------------	----------------------	-------------	-------



Sketch of Profile/Plan



Levels

OD Highest:	OD Lowest:	OD Others
-------------	------------	-----------

Other Information

Site Book References	Photo (film and photo number) Digital: 104-0684 -> 104-0689 Black and White: Colour:
----------------------	---

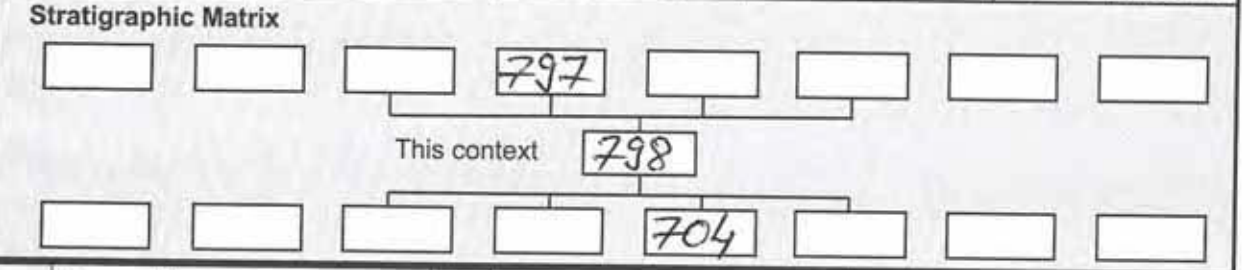
Checked interpretation:	Basic Interpretation:	Basic Process:
-------------------------	-----------------------	----------------

CONTEXT RECORDING SHEET

SITE CODE: AERN15	Location: AREA 7	Grid Ref:	Type: cut	Context No. 798
-----------------------------	----------------------------	------------------	---------------------	---------------------------

DEPOSIT:		CUT:
1. Colour	1. linear	1. Shape in plan
2. Composition/Particle size	2. H/A	2. Corners
3. Compaction	3. abrupt, almost vertical	3. Sides
4. Inclusions	4. rounded, irregular,	4. Base
5. Horizon clarity	concave	5. Orientation
6. Contamination risk		6. Other comments
7. Methods and conditions		Draw profile overleaf
8. Other comments	5. H → S	
	6. LONGITUDINAL SLOT THROUGH POST TRENCH - HALF SECTION	

Plan No: GPS	Section No: 100	Lgth: 1.6m	Width: 0.4m	Thickness/Depth: 0.15m
------------------------	---------------------------	----------------------	-----------------------	----------------------------------



Earlier	Covered by:	Contemporary	Physical relationships	Later than	Covers:
	Filled by: 797		Feature Label:		Fill of:
	Cut by:		Includes:		Cuts:
	Butted by:		Same as:		Butts: 794 & 845

Interpretation and discussion:

Internal	External	Structural	Other
----------	----------	------------	-------

Cut of linear feature running H-S in area 7. Irregular base & no organic material in fill along with regular, undisturbed edges/sides would suggest a post trench - structure 3

Provisional date: Undated / RB?

Registered Artefacts:

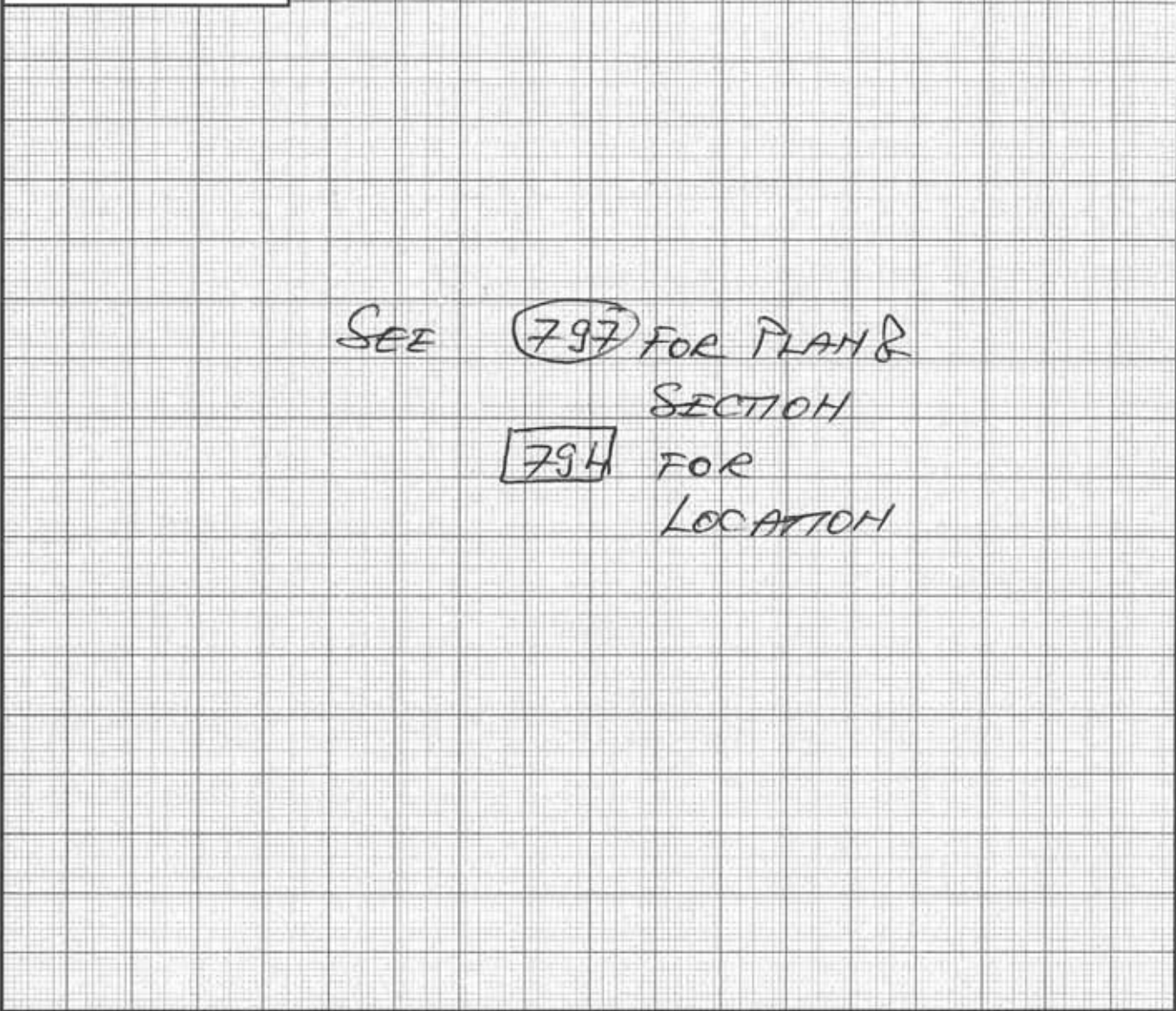
Environmental Samples:

Findings: None Pot Bone CBM Flint Metal Glass Wood

Completed by: ML Date: 2/11/15 Checked by: _____ Date: _____



Sketch of Profile/Plan



Levels

OD Highest:	OD Lowest:	OD Others
-------------	------------	-----------

Other Information

Site Book References	Photo (film and photo number) Digital: 104 - 0684 -> 104 - 0689 Black and White: Colour:
----------------------	--

Checked interpretation:	Basic Interpretation:	Basic Process:
-------------------------	-----------------------	----------------

CONTEXT RECORDING SHEET

SITE CODE: AERD 15	Location: Area 7.	Grid Ref:	Type: cut
			Context No. 799

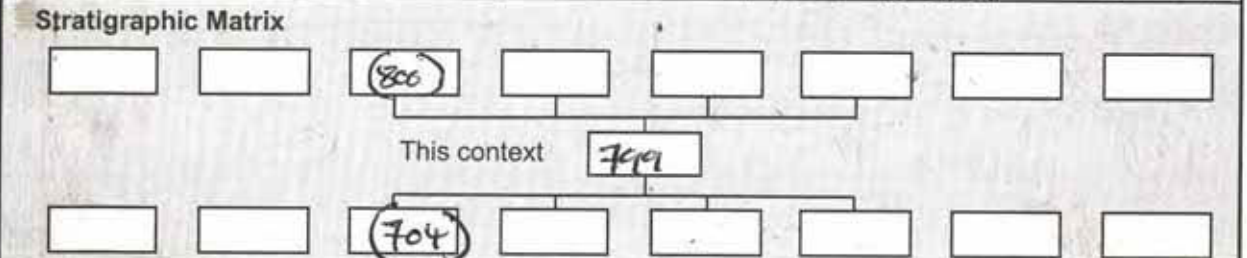
DEPOSIT: 1. Colour 2. Composition/ Particle size 3. Compaction 4. Inclusions 5. Horizon clarity 6. Contamination risk 7. Methods and conditions 8. Other comments 	<ol style="list-style-type: none"> 1. Longitudinal oval 2. 3. Slightly concave, steep 55° SW gentle → moderate 40° NE. 4. Slightly concave 5. SW → NE 6. Part of a series of postholes on the SW side of possible enclosure ditch

CUT:

1. Shape in plan
2. Corners
3. Sides
4. Base
5. Orientation
6. Other comments

Draw profile overleaf

Plan No: G.P.S	Section No: 101	Lgth: 0.50m	Width: Slot 0.28m Total 0.56m
			Thickness/ Depth: 0.23m



Earlier	Covered by:	Contemporary	Physical relationships	Later than	Covers:
	Filled by: (800) (801)		Feature Label:		Fill of:
	Cut by:		Includes:		Cuts:
	Butted by:		Same as: similar to: [822], [852], [854]		Butts:

Interpretation and discussion:	Internal	External	Structural	Other
---------------------------------------	----------	----------	------------	-------

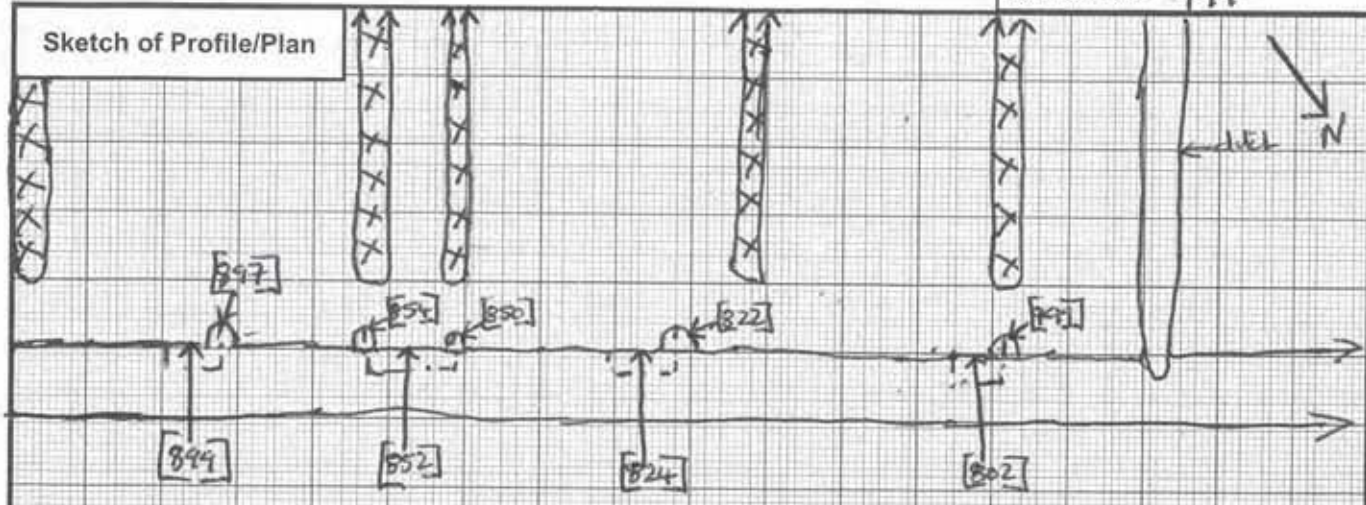
Part of a series of post-holes on the SW end side of a possible enclosure ditch [803] = [824] = [852]. The postholes which at present only [822], [852] + [854] plus [799] have been excavated respect the alignment of the post trench buildings termini. It seems logical to suggest, due to their positioning, that they are part of the structural element of the buildings. In most cases they are directly opposite a post trench terminus. So far the relationship


Provisional date: **Roman**

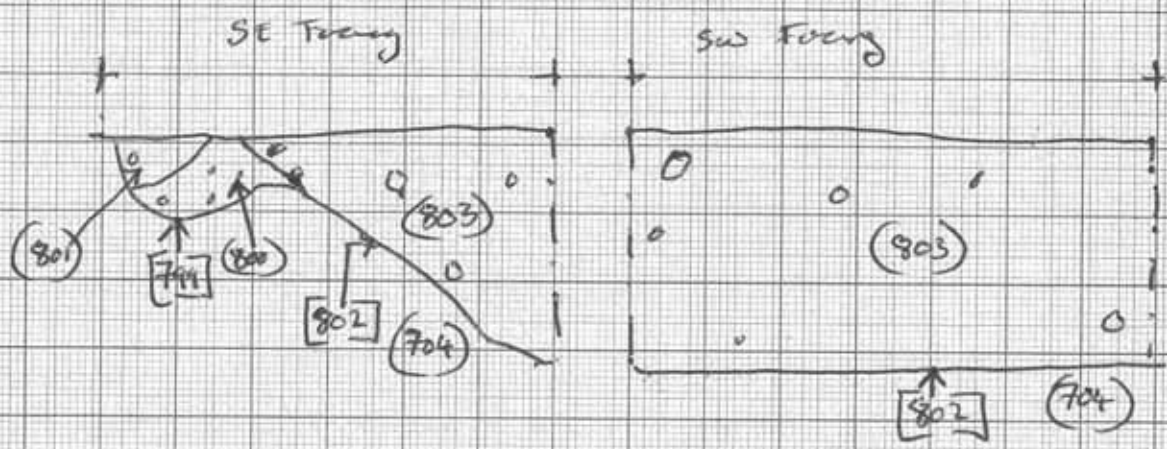
Registered Artefacts:	Finds Specify anything not below																
Environmental Samples:	<table style="width: 100%; text-align: center;"> <tr> <td>None</td><td>Pot</td><td>Bone</td><td>CBM</td><td>Flint</td><td>Metal</td><td>Glass</td><td>Wood</td> </tr> <tr> <td><input type="checkbox"/></td><td><input type="checkbox"/></td><td><input type="checkbox"/></td><td><input type="checkbox"/></td><td><input type="checkbox"/></td><td><input type="checkbox"/></td><td><input type="checkbox"/></td><td><input type="checkbox"/></td> </tr> </table>	None	Pot	Bone	CBM	Flint	Metal	Glass	Wood	<input type="checkbox"/>	<input type="checkbox"/>	<input type="checkbox"/>	<input type="checkbox"/>	<input type="checkbox"/>	<input type="checkbox"/>	<input type="checkbox"/>	<input type="checkbox"/>
None	Pot	Bone	CBM	Flint	Metal	Glass	Wood										
<input type="checkbox"/>	<input type="checkbox"/>	<input type="checkbox"/>	<input type="checkbox"/>	<input type="checkbox"/>	<input type="checkbox"/>	<input type="checkbox"/>	<input type="checkbox"/>										

Completed by: JA	Date: 4/11/15	Checked by:	Date:
-------------------------	----------------------	-------------	-------





Key  = post trench/building



Levels

OD Highest:	OD Lowest:	OD Others
-------------	------------	-----------

Other Information Slabs show that the ditch truncates the post holes. The ditch is therefore later.

The posts ~~represent~~ suggest a number of possibilities. 1/ They are door Jacks and there is a corridor SE → NW along the outer edge of the ditch giving access to the rooms. This would suggest A) that

Site Book References	Photo (film and photo number)
	Digital: 104 - 0690 → 0691
	Black and White:
	Colour: _____

Checked interpretation:	Basic Interpretation:	Basic Process:
-------------------------	-----------------------	----------------

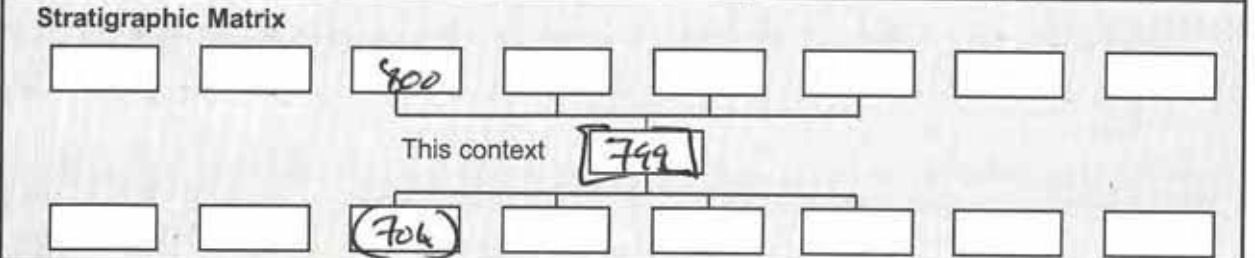
CONTEXT RECORDING SHEET

SITE CODE: AERD 15	Location: Area 7.	Grid Ref:	Type: cut	Context No. 799
-----------------------	----------------------	-----------	--------------	--------------------

DEPOSIT:	CUT:
1. Colour	1. Shape in plan
2. Composition/Particle size	2. Corners
3. Compaction	3. Sides
4. Inclusions	4. Base
5. Horizon clarity	5. Orientation
6. Contamination risk	6. Other comments
7. Methods and conditions	Draw profile overleaf
8. Other comments	

Continued
Sheet
See

Plan No:	Section No:	Lgth:	Width:	Thickness/Depth:
----------	-------------	-------	--------	------------------



Earlier	Covered by:	Contemporary	Physical relationships		Later than	Covers:
	Filled by:		Feature Label:	Fill of:		
	Cut by:		Includes:	Cuts:		
	Butted by:		Same as:	Butts:		

Interpretation and discussion:	Internal	External	Structural	Other
---------------------------------------	----------	----------	------------	-------

There was a external wall running NW → SE (post trench) that has been truncated away by the later ditch. This seems a little unlikely as it would perhaps be expected that other post trenches extended past the ditch. That the rooms were open - perhaps on the NE side, facing towards topsham road. The posts therefore would be part of the wall supports. Possible there were doors opening out to the road. The buildings are longitudinal and wide enough for a cart to be →

Provisional date: Roman

Registered Artefacts:	Findings
Environmental Samples:	Specify anything not below
	None Pot Bone CBM Flint Metal Glass Wood
	<input type="checkbox"/> <input type="checkbox"/> <input type="checkbox"/> <input type="checkbox"/> <input type="checkbox"/> <input type="checkbox"/> <input type="checkbox"/> <input type="checkbox"/>

Completed by: J. A	Date: 4/11/15	Checked by:	Date:
--------------------	---------------	-------------	-------



Sketch of Profile/Plan

→ 3/ Possible that the ditch relates to the building however there are problems with this hypothesis. A) Pathways are too close to the ditch - this would have undermined the structural support.

B) If planks were put over the ditch to provide access to the rooms - to avoid problems sited above, it would be expected there would be a definite gutter between the post holes and the ditch.

C) Why would a ditch be positioned across the access to the rooms? Possible for clearing out the rooms as a strike. This seems unlikely as due to problems sited in A+B.

D) Alternatively it could be that there was no access to the road from these buildings, access was via the corner and inlet on the road. However this still suggests the ditch/or the building was too close to the ditch to each other.

Logic, and the archaeological evidence suggest the ditch came after the building was dismantled.

Levels

OD Highest:

OD Lowest:

OD Others

Other Information backed into the building for loading. There would then be direct access onto the Torslum road. This seems a likely hypothesis - with the rooms being loading + unloading bays for supplies.

See above

Site Book References

Photo (film and photo number)

Digital:

Black and White:

Colour:

Checked interpretation:

Basic Interpretation:

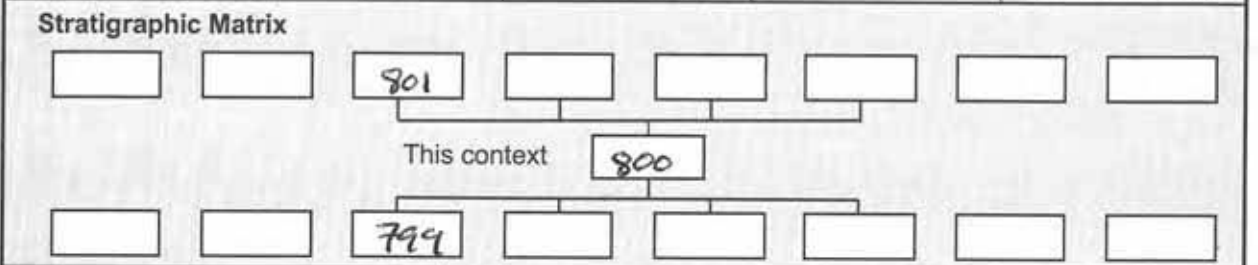
Basic Process:

CONTEXT RECORDING SHEET

SITE CODE: AERD 15	Location: Area 7	Grid Ref:	Type: TU
			Context No. 800

DEPOSIT: 1. Colour: 1. light reddish brown 2. Composition/Particle size: 2. Silty Sand 65% Sand 3. Compaction: 3. Compact 4. Inclusions: 4. Frequent subrounded and subangular stone inclusions - quartz gravel 5. Horizon clarity: 5. Stones ranging from 25mm x 10mm 6. Contamination risk: 6. Septic 7. Methods and conditions: 7. Good 8. Other comments: 6. low - to moderate - waterlogging factor 7. Travel, raining	CUT: 1. Shape in plan 2. Corners 3. Sides 4. Base 5. Orientation 6. Other comments Draw profile overleaf
--	--

Plan No: G.P.S	Section No: 101	Lgth: 0.44m 0.50m	Width:	Thickness/Depth: 0.10m 0.23m
-----------------------	------------------------	------------------------------------	--------	---



Earlier	Covered by: (801)	Contemporary	Physical relationships		Later than	Covers:
	Filled by:		Feature Label:	Fill of: [799]		
	Cut by:		Includes:	Cuts:		
	Butted by:		Same as:	Butts:		

Interpretation and discussion:

	Internal	External	Structural	Other
--	----------	----------	------------	-------

lower fill of 2. No finds.

The fill is 'spatially' and similar to the secondary natural. The fill is consistent with being post peaking that has slumped once the post has been removed.

Provisional date: **Roman**

Registered Artefacts: X	Finds
Environmental Samples: X	Specify anything not below
	<input checked="" type="checkbox"/> None <input type="checkbox"/> Pot <input type="checkbox"/> Bone <input type="checkbox"/> CBM <input type="checkbox"/> Flint <input type="checkbox"/> Metal <input type="checkbox"/> Glass <input type="checkbox"/> Wood

Completed by: **J.A.** Date: **4/11/15** Checked by: Date:



Context No. 800

Sketch of Profile/Plan

see 799

Levels

OD Highest:

OD Lowest:

OD Others

Other Information

Site Book References

Photo (film and photo number)

Digital: 104-0690 ⇒ 0691

Black and White:

Colour:

Checked interpretation:

Basic Interpretation:

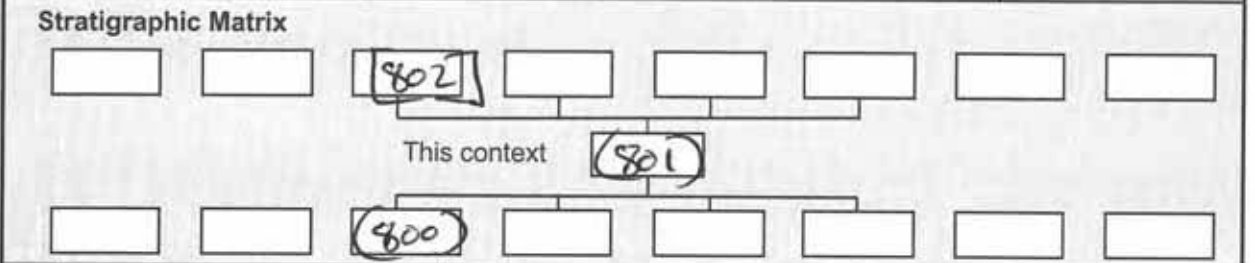
Basic Process:

CONTEXT RECORDING SHEET

SITE CODE: AERD 15	Location: Area 7	Grid Ref: 7	Type: Fill	Context No. 801
------------------------------	-------------------------	--------------------	-------------------	------------------------

DEPOSIT: 1. Colour: 1. mid reddish brown 2. Composition/Particle size: 2. Silty clay, 60% clay 3. Compaction: 3. Soft 4. Inclusions: 4. Occasional Stone inclusions 5. Horizon clarity: 5. varying from 10mm x 20mm → split 6. Contamination risk: 6. low 7. Methods and conditions: 7. Traced, rainy 8. Other comments:	CUT: 1. Shape in plan 2. Corners 3. Sides 4. Base 5. Orientation 6. Other comments Draw profile overleaf
--	---

Plan No: G.P.S	Section No: 101	Lgth: 0.40m 0.5m	Width:	Thickness/Depth: 0.15m
-----------------------	------------------------	---------------------------------------	--------	-------------------------------



Earlier	Covered by:	Contemporary	Physical relationships	Later than	Covers: (800)
	Filled by:		Feature Label:		Fill of: 8 [799]
	Cut by: [802]		Includes:		Cuts:
	Butted by:		Same as:		Butts:

Interpretation and discussion:	Internal	External	Structural	Other
---------------------------------------	----------	----------	------------	-------

Upper fill of 800. No finds.

The fill is slightly lighter in colour than the ditch fill (803). The fill is consistent with being a soil that has percolated into the void after the post has been removed. The fill is basically the surrounding contemporary surface that has slumped in.

Provisional date: Roman

Registered Artefacts:	Finds: <input type="text"/>
Environmental Samples:	Specify anything not below
	<input checked="" type="checkbox"/> None <input type="checkbox"/> Pot <input type="checkbox"/> Bone <input type="checkbox"/> CBM <input type="checkbox"/> Flint <input type="checkbox"/> Metal <input type="checkbox"/> Glass <input type="checkbox"/> Wood

Completed by: J.A.	Date: 4/11/15	Checked by:	Date:
---------------------------	----------------------	-------------	-------



Context No. 801

Sketch of Profile/Plan

See 799

Levels

OD Highest:

OD Lowest:

OD Others

Other Information

Site Book References

Photo (film and photo number)

Digital: 104-0690 → 0691

Black and White:

Colour:

Checked interpretation:

Basic Interpretation:

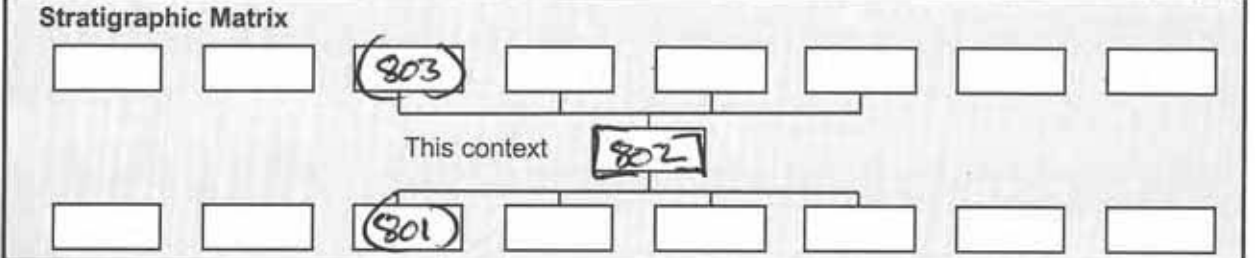
Basic Process:

CONTEXT RECORDING SHEET

SITE CODE: AERDIS	Location: Area 7	Grid Ref:	Type: Cut
			Context No. 802

DEPOSIT: 1. Colour 2. Composition/Particle size 3. Compaction 4. Inclusions 5. Horizon clarity 6. Contamination risk 7. Methods and conditions 8. Other comments	CUT: 1. Shape in plan 2. Corners 3. Sides 4. Base 5. Orientation 6. Other comments Draw profile overleaf
1. Colour 2. Composition/Particle size 3. Compaction 4. Inclusions 5. Horizon clarity 6. Contamination risk 7. Methods and conditions 8. Other comments	1. Linear 2. 3. Only SW side exposed. Step 50° stepped and then step straight 55° to base 4. Only partially exposed - flat 5. SE → NW

Plan No: GPS	Section No: 101	Lgth: Slot 0.74m	Width: Exposed 0.55m	Thickness/Depth: 0.42m
---------------------	------------------------	-------------------------	-----------------------------	-------------------------------



Earlier	Covered by:	Contemporary	Physical relationships	Later than	Covers:
	Filled by: (803)		Feature Label:		Fill of:
	Cut by:		Includes:		Cuts: (801)
	Butted by:		Same as: [824] [852], [899]		Butts:

Interpretation and discussion:	Internal	External	Structural	Other
--------------------------------	----------	----------	------------	-------

The ditch is parallel to the existing Topsham Road. Topsham road is thought to be the originally a Roman road into Exeter - linking the part of the fortress of Exeter. It is possible it is a boundary ditch - or could even be one of the original flanking ditches to the Roman road - which has fluctuated over time to the modern Road alignment. See also [799] for fuller interpretation.

Provisional date: **Roman**

Registered Artefacts:	Finds Specify anything not below
Environmental Samples:	None <input type="checkbox"/> Pot <input type="checkbox"/> Bone <input type="checkbox"/> CBM <input type="checkbox"/> Flint <input type="checkbox"/> Metal <input type="checkbox"/> Glass <input type="checkbox"/> Wood <input type="checkbox"/>

Completed by: J.A.	Date: 4/6/15	Checked by:	Date:
---------------------------	---------------------	-------------	-------



Context No. 802

Sketch of Profile/Plan

See [799]

Levels

OD Highest:

OD Lowest:

OD Others

Other Information

Site Book References

Photo (film and photo number)

Digital: 104-0690-0691, 104-0692 → 0693

Black and White:

Colour:

Checked interpretation:

Basic Interpretation:

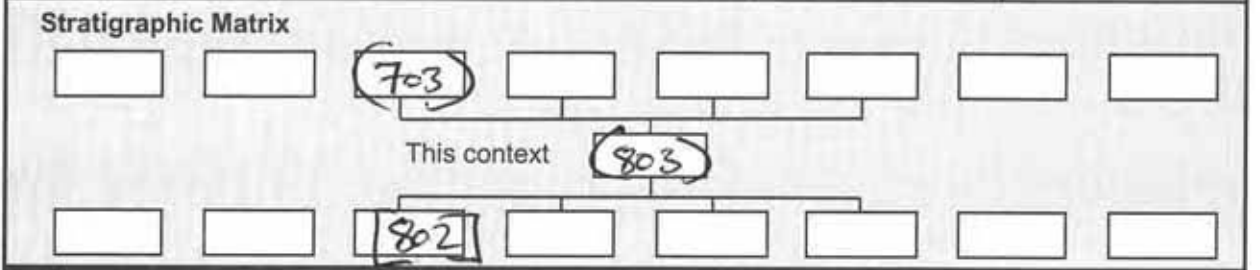
Basic Process:

CONTEXT RECORDING SHEET

SITE CODE: AERD15	Location: Area 7.	Grid Ref:	Type: FILL	Context No. 803
-----------------------------	--------------------------	-----------	----------------------	---------------------------

DEPOSIT: 1. Colour: 1. Mid to dark reddish brown 2. Composition/Particle size: 2. Silty clay 65% clay 3. Compaction: 3. Firm to compact 4. Inclusions: 4. Frequent Sub rounded Stones 5. Horizon clarity: - quartz and others, ranging from 100mm x 20mm → split. Rare 6. Contamination risk: charcoal flakes. 7. Methods and conditions: 5. Good 8. Other comments: 6. low 7. matted + tracks, overcast raining	CUT: 1. Shape in plan 2. Corners 3. Sides 4. Base 5. Orientation 6. Other comments Draw profile overleaf
---	--

Plan No: G.P.S	Section No: 101	Lgth: Slot 0.74m	Width: Exposed 0.55m	Thickness/Depth: Thickness 0.42m
-----------------------	------------------------	-------------------------	-----------------------------	---



Earlier	Covered by: (703)	Contemporary	Physical relationships		Later than	Covers:
	Filled by:		Feature Label:	Fill of: [802]		
	Cut by:		Includes:	Cuts:		
	Butted by:		Same as:	Butts:		

Interpretation and discussion:	Internal	External	Structural	Other
---------------------------------------	----------	----------	------------	-------

Difficult to determine if this is a Sedimentary fill or a backfill deposit. The fill contains a large amount of stone and is quite compact, which would suggest it is a backfill deposit. However the surrounding material is a stone gravel deposit which would wash into the ditch filling it by Sedimentary processes.

As stones of varying sizes are distributed →

Provisional date: **Roman**

Registered Artefacts: X	Finds
Environmental Samples: X	Specify anything not below
	<input checked="" type="checkbox"/> None <input type="checkbox"/> Pot <input type="checkbox"/> Bone <input type="checkbox"/> CBM <input type="checkbox"/> Flint <input type="checkbox"/> Metal <input type="checkbox"/> Glass <input type="checkbox"/> Wood

Completed by: 4/11/15	Date: J.A.	Checked by:	Date:
------------------------------	-------------------	-------------	-------



Sketch of Profile/Plan

See [799]

Levels

OD Highest:

OD Lowest:

OD Others

Other Information currently in a mixed way within the fill
 it therefore seems more likely to be a backfill deposit.
 If distributed by sedimentary action it would be anticipated
 larger stones would have settled nearer the base with
 smaller stones nearer the surface.
 Therefore - Backfill deposit

Site Book References

Photo (film and photo number)

Digital: 104-0690 → 0693

Black and White:

Colour:

Checked interpretation:

Basic Interpretation:

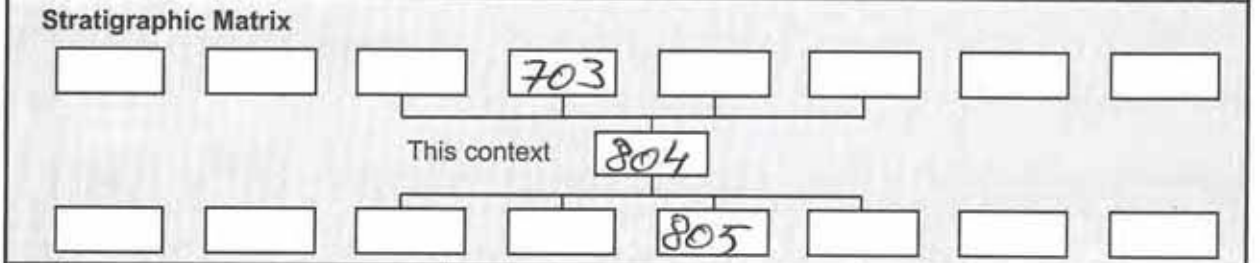
Basic Process:

CONTEXT RECORDING SHEET

SITE CODE: AERD 15	Location:	Grid Ref:	Type: FILL	Context No. 804
------------------------------	-----------	-----------	----------------------	---------------------------

DEPOSIT: 1. Colour 1. mid greyish brown 2. Composition/Particle size 2. gravelly sand 3. Compaction 3. moderate 4. Inclusions 5. Horizon clarity 6. Contamination risk 4. gravel < 50%, unsorted 7. Methods and conditions 5. moderate with fill of 807 8. Other comments 6. moderate 7. M&T; dry	CUT: 1. Shape in plan 2. Corners 3. Sides 4. Base 5. Orientation 6. Other comments Draw profile overleaf
---	--

Plan No: GPS	Section No: 105	Lgh: ∅ 0.5m	Width:	Thickness/ Depth: 0.15m
------------------------	---------------------------	-----------------------	--------	--------------------------------------



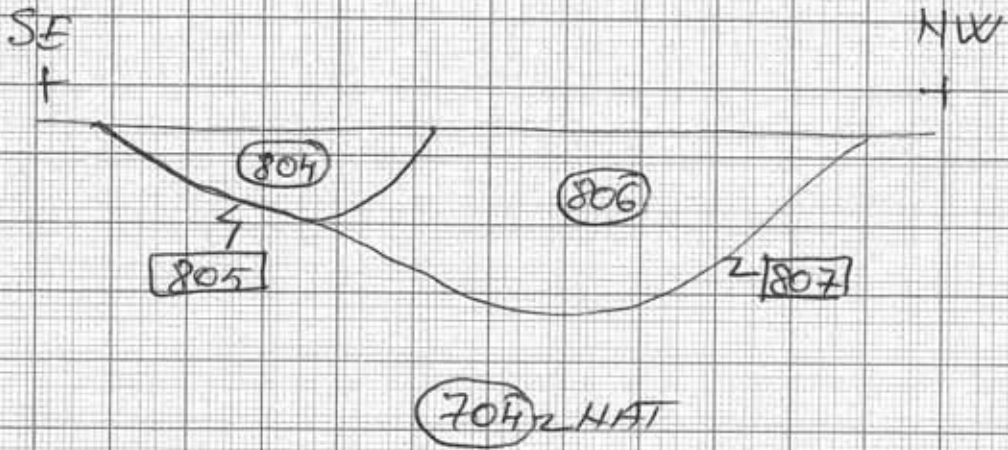
Earlier	Covered by: 703	Contemporary	Physical relationships	Later than	Covers: 806
	Filled by:		Feature Label:		Fill of: 805
	Cut by:		Includes:		Cuts:
	Butted by:		Same as:		Butts:

Interpretation and discussion:	Internal <input checked="" type="checkbox"/>	External	Structural	Other
<p>Fill of prob. posthole. Assume fill collapsed in at the removal of post. Sterile & amorphous to 806</p>				

Provisional date: Undated	Registered Artefacts: ---
Environmental Samples: ---	Finds Specify anything not below None <input checked="" type="checkbox"/> Pot <input type="checkbox"/> Bone <input type="checkbox"/> CBM <input type="checkbox"/> Flint <input type="checkbox"/> Metal <input type="checkbox"/> Glass <input type="checkbox"/> Wood <input type="checkbox"/>
Completed by: ML-7	Date: 2/11/15
Checked by:	Date:



Sketch of Profile/Plan



SEE 794
FOR LOCATION

Levels

OD Highest:

OD Lowest:

OD Others

Other Information

Site Book References

Photo (film and photo number)

Digital: 104-0696 -> 0697

Black and White:

~~Colour:~~

Checked interpretation:

Basic Interpretation:

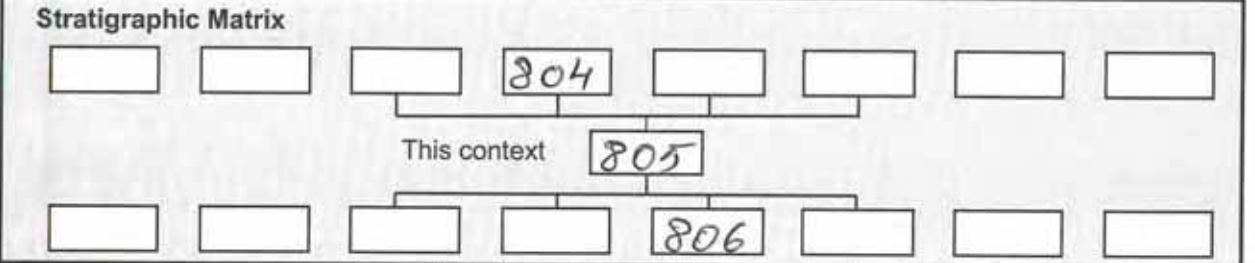
Basic Process:

CONTEXT RECORDING SHEET

SITE CODE: <i>ARR 15</i>	Location:	Grid Ref:	Type: <i>CUT</i>	Context No. <i>805</i>
-----------------------------	-----------	-----------	---------------------	---------------------------

DEPOSIT: 1. Colour <i>1 circular</i> 2. Composition/Particle size <i>2. rounded</i> 3. Compaction <i>3. moderate</i> 4. Inclusions 5. Horizon clarity <i>4. rounded; irregular; slope</i> 6. Contamination risk 7. Methods and conditions <i>from SE to NW</i> 8. Other comments <i>36. Truncates pit [807]</i>	CUT: 1. Shape in plan 2. Corners 3. Sides 4. Base 5. Orientation 6. Other comments Draw profile overleaf
--	--

Plan No: <i>GPS</i>	Section No: <i>105</i>	Lght. <i>Ø 20.5m</i>	Width: <i>Ø 20.5m</i>	Thickness/Depth: <i>0.15m</i>
------------------------	---------------------------	-------------------------	--------------------------	----------------------------------



Earlier	Covered by:	Contemporary	Physical relationships	Later than	Covers:
	Filled by: <i>804</i>		Feature Label:		Fill of:
	Cut by:		Includes:		Cuts: <i>(806), [807]</i>
	Butted by:		Same as:		Butts:

Interpretation and discussion:	Internal <input checked="" type="checkbox"/>	External	Structural	Other <input checked="" type="checkbox"/>
<i>Cut of circular feature on the side of pit [807] Pass posthole for later addition/repair to structure 2.</i>				

Provisional date: <i>Undated</i>	Registered Artefacts: <i>/</i>		
Environmental Samples: <i>/</i>	Finds Specify anything not below None <input checked="" type="checkbox"/> Pot <input type="checkbox"/> Bone <input type="checkbox"/> CBM <input type="checkbox"/> Flint <input type="checkbox"/> Metal <input type="checkbox"/> Glass <input type="checkbox"/> Wood <input type="checkbox"/>		
Completed by: <i>ML-7</i>	Date: <i>2/11/15</i>	Checked by:	Date:



Context No. 805

Sketch of Profile/Plan

SEE 794
FOR LOCATION

804 FOR
SECTION

Levels

OD Highest:

OD Lowest:

OD Others:

Other Information

Site Book References

Photo (film and photo number)

Digital: 104-0696; 0697

Black and White:

Colour:

Checked interpretation:

Basic Interpretation:


Basic Process:

CONTEXT RECORDING SHEET

SITE CODE: AERN15	Location:	Grid Ref:	Type: FILL	Context No. 806
-----------------------------	-----------	-----------	----------------------	---------------------------

DEPOSIT: 1. Colour: 1. mid greyish brown 2. Composition/Particle size: 2. ooily sand 3. Compaction: 3. moderate 4. Inclusions: 5. Horizon clarity: 4. gravels < 10% unsorted 6. Contamination risk: 5. moderate with ody contexts 7. Methods and conditions: 6. moderate 8. Other comments: 7. M&T; dry	CUT: 1. Shape in plan 2. Corners 3. Sides 4. Base 5. Orientation 6. Other comments Draw profile overleaf
--	--

Plan No: GAS	Section No: 105	Lgth: 1m	Width: 0.8m	Thickness/Depth: 0.25m
---------------------	------------------------	-----------------	--------------------	-------------------------------



Earlier	Covered by: (804)	Contemporary	Physical relationships	Later than	Covers:
	Filled by:		Feature Label:		Fill of: 807
	Cut by: 805		Includes:		Cuts:
	Butted by:		Same as:		Butts:

Interpretation and discussion:	Internal <input checked="" type="checkbox"/>	External	Structural	Other
Fill of pit [807]. Sedimentary disease fill of storage pit?				
Provisional date: Undated				

Registered Artefacts: ///	Finds Specify anything not below																
Environmental Samples: ///	<table style="width: 100%; border-collapse: collapse;"> <tr> <td>None</td><td>Pot</td><td>Bone</td><td>CBM</td><td>Flint</td><td>Metal</td><td>Glass</td><td>Wood</td> </tr> <tr> <td><input checked="" type="checkbox"/></td><td><input type="checkbox"/></td><td><input type="checkbox"/></td><td><input type="checkbox"/></td><td><input type="checkbox"/></td><td><input type="checkbox"/></td><td><input type="checkbox"/></td><td><input type="checkbox"/></td> </tr> </table>	None	Pot	Bone	CBM	Flint	Metal	Glass	Wood	<input checked="" type="checkbox"/>	<input type="checkbox"/>	<input type="checkbox"/>	<input type="checkbox"/>	<input type="checkbox"/>	<input type="checkbox"/>	<input type="checkbox"/>	<input type="checkbox"/>
None	Pot	Bone	CBM	Flint	Metal	Glass	Wood										
<input checked="" type="checkbox"/>	<input type="checkbox"/>	<input type="checkbox"/>	<input type="checkbox"/>	<input type="checkbox"/>	<input type="checkbox"/>	<input type="checkbox"/>	<input type="checkbox"/>										

Completed by: ML-J	Date: 2/11/15	Checked by:	Date:
---------------------------	----------------------	-------------	-------



Context No. 806

Sketch of Profile/Plan

SEE (804)
FOR SECTION

(794)
FOR LOCATION

Levels

OD Highest:

OD Lowest:

OD Others

Other Information

Site Book References

Photo (film and photo number)

Digital: 104-0696 ; 0697

Black and White:

Colour:

Checked interpretation:

Basic Interpretation:


Basic Process:

CONTEXT RECORDING SHEET

SITE CODE: <i>AERD15</i>	Location:	Grid Ref:	Type: <i>CUT</i>	Context No. <i>807</i>
-----------------------------	-----------	-----------	---------------------	---------------------------

DEPOSIT: 1. Colour <i>1. subcircular</i> 2. Composition/Particle size <i>2. rounded</i> 3. Compaction <i>3. gentle slope, irregular</i> 4. Inclusions <i>4. rounded</i> 5. Horizon clarity <i>5 NW-SE</i> 6. Contamination risk 7. Methods and conditions 8. Other comments <i>6. Truncated on SE by pathhole [805]</i>	CUT: 1. Shape in plan 2. Corners 3. Sides 4. Base 5. Orientation 6. Other comments Draw profile overleaf
--	--

Plan No: <i>GPS</i>	Section No: <i>105</i>	Lgth: <i>1m</i>	Width: <i>0.8m</i>	Thickness/Depth: <i>0.25m</i>
---------------------	------------------------	-----------------	--------------------	-------------------------------



Earlier	Covered by:	Contemporary	Physical relationships	Later than	Covers:
	Filled by: <i>806</i>		Feature Label:		Fill of:
	Cut by: <i>805</i>		Includes:		Cuts: <i>7042 HAT</i>
	Butted by:		Same as:		Butts:

Interpretation and discussion:	Internal <input checked="" type="checkbox"/>	External	Structural	Other <input checked="" type="checkbox"/>
--------------------------------	--	----------	------------	---

Cut of subcircular feature respecting the outlay of structure 2, adjacent to subcircular feature 1. Poss storage refuse pit contemporary with the structure?

Provisional date: <i>Updated</i>


Registered Artefacts: <i>/</i>	Finds <input type="text"/> Specify anything not below None <input checked="" type="checkbox"/> Pot <input type="checkbox"/> Bone <input type="checkbox"/> CBM <input type="checkbox"/> Flint <input type="checkbox"/> Metal <input type="checkbox"/> Glass <input type="checkbox"/> Wood <input type="checkbox"/>
Environmental Samples: <i>/</i>	

Completed by: <i>ML-J</i>	Date: <i>2/11/15</i>	Checked by:	Date:
---------------------------	----------------------	-------------	-------



Context No. 807

Sketch of Profile/Plan



Levels

OD Highest: OD Lowest: OD Others

Other Information

Site Book References

Photo (film and photo number)
Digital: 10~~7~~ - 0696 ; 0697
Black and White:
Colour:

Checked interpretation:

Basic Interpretation:

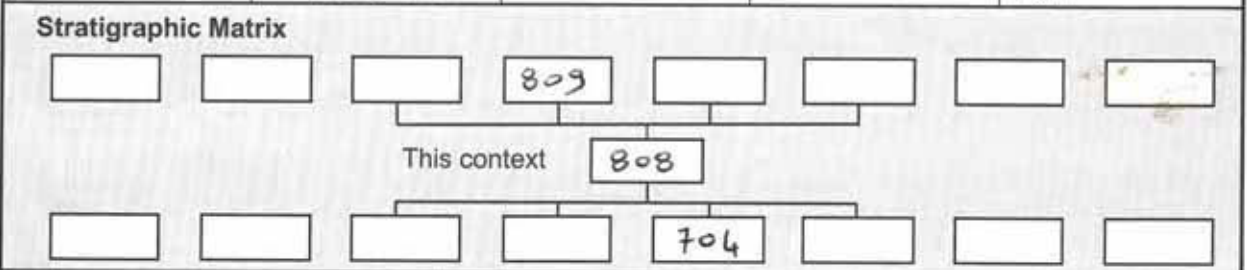
Basic Process:

CONTEXT RECORDING SHEET

SITE CODE: AERD15	Location: AREA 7	Grid Ref: N/A	Type: CUT	Context No. 808
-----------------------------	----------------------------	-------------------------	---------------------	---------------------------

DEPOSIT: 1. Colour 2. Composition/Particle size 3. Compaction 4. Inclusions 5. Horizon clarity 6. Contamination risk 7. Methods and conditions 8. Other comments	CUT: 1. Shape in plan 2. Corners 3. Sides 4. Base 5. Orientation 6. Other comments Draw profile overleaf
1. LINEAR 2. ROUNDED 3. SHARP SHARP / CONVEX / MODERATE 4. FLAT 5. EAST - WEST	

Plan No: GPS	Section No: 106 + 107	Lgth: 1m SLOT	Width: 0.35m	Thickness/Depth: 0.14m
---------------------	------------------------------	----------------------	---------------------	-------------------------------



Earlier	Covered by:	Contemporary	Physical relationships	Later than	Covers:
	Filled by: 809		Feature Label:		Fill of:
	Cut by:		Includes:		Cuts: 704
	Butted by:		Same as: 916		Butts:

Interpretation and discussion:	Internal	External	Structural	Other
--------------------------------	----------	----------	------------	-------

CUT REALIZED FOR A BEAM SLOT ~~FEATHER~~ TERMINUS

Provisional date: EARLY ROMAN	
--------------------------------------	--

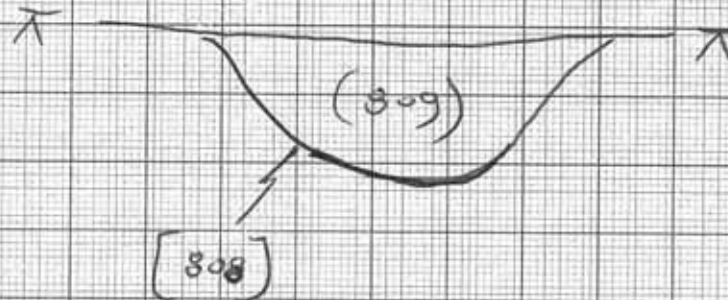
Registered Artefacts: <input checked="" type="checkbox"/>	Finds Specify anything not below																
Environmental Samples: <input checked="" type="checkbox"/>	<table style="width: 100%; border: none;"> <tr> <td>None</td><td>Pot</td><td>Bone</td><td>CBM</td><td>Flint</td><td>Metal</td><td>Glass</td><td>Wood</td> </tr> <tr> <td><input checked="" type="checkbox"/></td><td><input type="checkbox"/></td><td><input type="checkbox"/></td><td><input type="checkbox"/></td><td><input type="checkbox"/></td><td><input type="checkbox"/></td><td><input type="checkbox"/></td><td><input type="checkbox"/></td> </tr> </table>	None	Pot	Bone	CBM	Flint	Metal	Glass	Wood	<input checked="" type="checkbox"/>	<input type="checkbox"/>	<input type="checkbox"/>	<input type="checkbox"/>	<input type="checkbox"/>	<input type="checkbox"/>	<input type="checkbox"/>	<input type="checkbox"/>
None	Pot	Bone	CBM	Flint	Metal	Glass	Wood										
<input checked="" type="checkbox"/>	<input type="checkbox"/>	<input type="checkbox"/>	<input type="checkbox"/>	<input type="checkbox"/>	<input type="checkbox"/>	<input type="checkbox"/>	<input type="checkbox"/>										

Completed by: EV	Date: 03/11/15	Checked by:	Date:
-------------------------	-----------------------	-------------	-------



Sketch of Profile/Plan

EAST FACING SECTION OF
BEAM SLOT [808]



NOT IN
JUNE

Levels

OD Highest: /

OD Lowest: /

OD Others: /

Other Information

Site Book References

/

Photo (film and photo number)

Digital: 104-0707, 104-0708

Black and White:

Colour:

Checked interpretation:

Basic Interpretation:

Basic Process:

CONTEXT RECORDING SHEET

SITE CODE: AEND 15	Location: ARE 7	Grid Ref: N/A	Type: FILL	Context No. 809						
DEPOSIT:		CUT:								
1. Colour	DARK 1. GREYISH BROWN			1. Shape in plan						
2. Composition/Particle size	2. SANDY SILT			2. Corners						
3. Compaction	3. COMPACT			3. Sides						
4. Inclusions	4. 1% OF CHARCOAL 15% OF GRAVELS			4. Base						
5. Horizon clarity	5. GOOD			5. Orientation						
6. Contamination risk	6. LOW			6. Other comments						
7. Methods and conditions	7. TROWEL			Draw profile overleaf						
8. Other comments										
Plan No: GPS	Section No: 106 + 107	Lgth: 1 m slot	Width: 0.35 m	Thickness/ Depth: 0.14 m						
Stratigraphic Matrix										
[]	[]	[]	810	[]	[]	[]	[]			
This context			809							
[]	[]	[]	[]	808	[]	[]	[]			
Earlier	Covered by:	Contemporary	Physical relationships		Later than	Covers:				
	Filled by:		Feature Label:			Fill of: 808				
	Cut by: 810		Includes:			Cuts: 3				
	Butted by:		Same as: 809 817, 811			Butts:				
Interpretation and discussion:			Internal <input checked="" type="checkbox"/>	External	Structural	Other				
UNIQUE FILL OF A BEAM SLOT TERMINUS										
Provisional date: EARLY ROMAN										
Registered Artefacts: /			Finds							
Environmental Samples: /			Specify anything not below							
			None <input checked="" type="checkbox"/>	Pot <input type="checkbox"/>	Bone <input type="checkbox"/>	CBM <input type="checkbox"/>	Flint <input type="checkbox"/>	Metal <input type="checkbox"/>	Glass <input type="checkbox"/>	Wood <input type="checkbox"/>
Completed by: EV		Date: 3/11/15	Checked by:			Date:				



Context No. 809

Sketch of Profile/Plan

SEE TO [808]

Levels

OD Highest: ✓

OD Lowest: ✓

OD Others: ✓

Other Information

Site Book References

Photo (film and photo number)

Digital: 104-0707, 104-0708

Black and White:

Colour:

Checked interpretation:

Basic Interpretation:

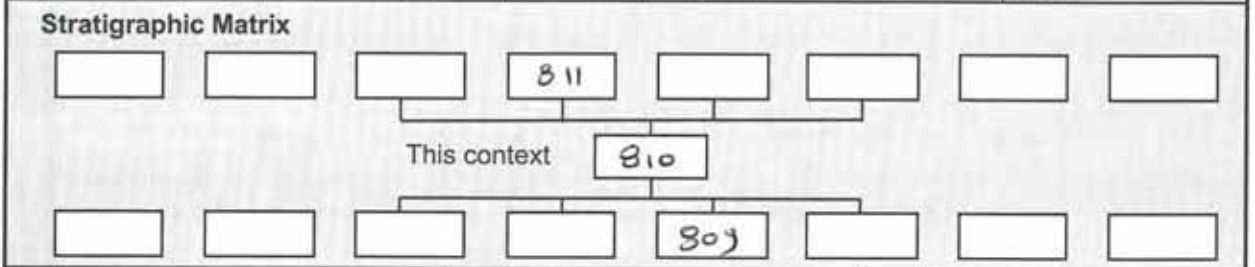
Basic Process:

CONTEXT RECORDING SHEET

SITE CODE: AED 15	Location: AREA 7	Grid Ref: N/A	Type: CUT	Context No. 810
-----------------------------	----------------------------	-------------------------	---------------------	---------------------------

DEPOSIT:		CUT:
1. Colour	1. CIRCULAR	1. Shape in plan
2. Composition/Particle size		2. Corners
3. Compaction	2 N/A	3. Sides
4. Inclusions		4. Base
5. Horizon clarity	3. IMPROPERLY / CONCAVE / CENTRE	5. Orientation
6. Contamination risk	4 CONCAVE	6. Other comments
7. Methods and conditions		Draw profile overleaf
8. Other comments	5. N/A	
6. FULLY EXCAVATED		

Plan No: GPS	Section No: 106	Lgth: 0.40m	Width: 0.35m	Thickness/Depth:
---------------------	------------------------	--------------------	---------------------	------------------



Earlier	Covered by:	Contemporary	Physical relationships	Later than	Covers:
	Filled by: 811		Feature Label:		Fill of:
	Cut by:		Includes:		Cuts: 808, 704, 809
	Butted by:		Same as:		Butts:

Interpretation and discussion:	Internal	External	Structural	Other
--------------------------------	----------	----------	------------	-------

CUT REALIZED FOR A POSTHOLE THAT CUTS A PREVIOUS BEAM SLOT TERMINUS (CONTEMPORARY OF CONSTRUCTION EVENT) NORTHERN PART OF BUILDING 4

Provisional date: EARLY ROMAN	
--------------------------------------	--

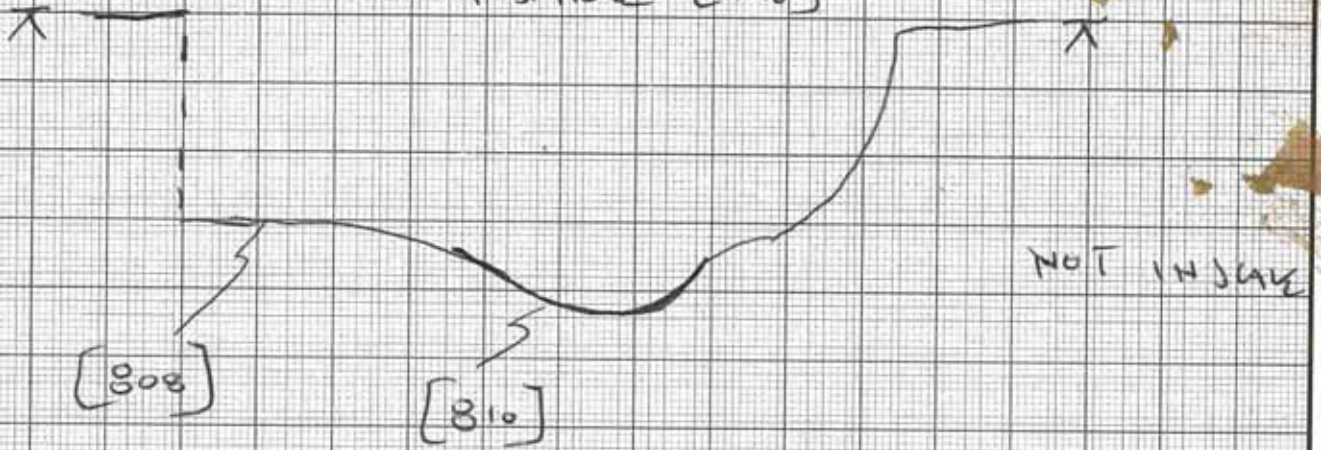
Registered Artefacts: <input checked="" type="checkbox"/>	Finds
Environmental Samples: <input checked="" type="checkbox"/>	Specify anything not below
	<input checked="" type="checkbox"/> None <input checked="" type="checkbox"/> Pot <input type="checkbox"/> Bone <input type="checkbox"/> CBM <input type="checkbox"/> Flint <input type="checkbox"/> Metal <input type="checkbox"/> Glass <input type="checkbox"/> Wood

Completed by: EV	Date: 5/11/15	Checked by:	Date:
-------------------------	----------------------	-------------	-------

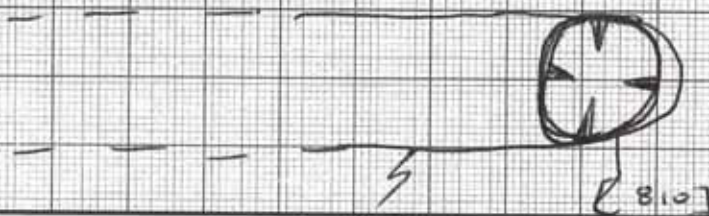


Sketch of Profile/Plan

E-W PROFILE OF
BEAM SLOT TERMINUS [808]
AND POSTHOLE [810]



PLAN OF WHERE THE POSTHOLE IS IN RELATION
WITH BEAM SLOT / CONSTRUCTION TRENCH TERMINUS



Levels

[808]

OD Highest: /

OD Lowest: /

OD Others: /

Other Information

Site Book References

/

Photo (film and photo number)

Digital: 104-0707, 104-0708

Black and White:

Colour:

Checked interpretation:

Basic Interpretation:

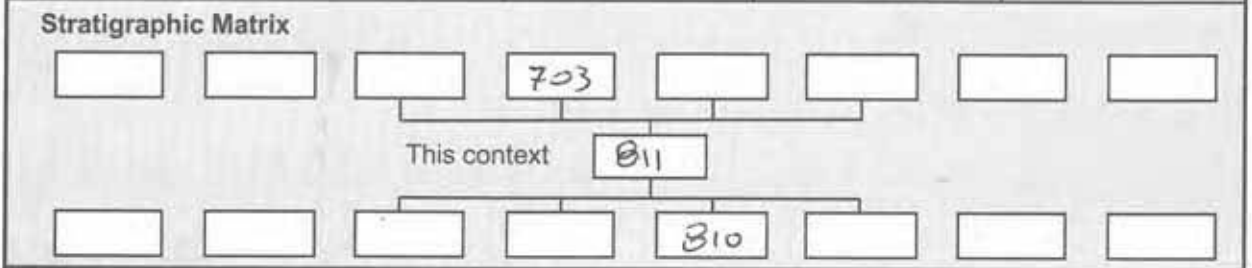
Basic Process:

CONTEXT RECORDING SHEET

SITE CODE: AERDIS	Location: AREA 7	Grid Ref: N/A	Type: FILL	Context No. 811
----------------------	---------------------	------------------	---------------	--------------------

DEPOSIT:	CUT:
1. Colour 1. DARK GREYISH BROWN	1. Shape in plan
2. Composition/Particle size 2. SANDY SILT	2. Corners
3. Compaction 3. COMPACT	3. Sides
4. Inclusions	4. Base
5. Horizon clarity	5. Orientation
6. Contamination risk 4 15% GRAVELS	6. Other comments
7. Methods and conditions 5. GOOD	Draw profile overleaf
8. Other comments 6. LOW	
7. TRAVEL	
8. FULLY EXCAVATED SO NO CLEAR EVIDENCE OF THIS FILL IN SECTION	

Plan No: GPS	Section No: 106	Lgth: 0.40	Width: 0.35 m	Thickness/Depth:
--------------	-----------------	------------	---------------	------------------



Earlier	Covered by: 703	Contemporary	Physical relationships	Later than	Covers:
	Filled by:		Feature Label:		Fill of: 810
	Cut by:		Includes:		Cuts:
	Butted by:		Same as: 809		Butts:

Interpretation and discussion:	Internal <input checked="" type="checkbox"/>	External	Structural	Other
--------------------------------	--	----------	------------	-------

UNIQUE FILL OF A POSTHOLE. THIS POST WAS REMOVED FROM THE PLACE IT WAS BELIEVED THERE ARE NO EVIDENCE OF DISUSE (NO CHARCOAL IN THIS FILL)

Provisional date: EARLY ROMAN

Registered Artefacts: /	Finds
Environmental Samples: /	Specify anything not below
	<input checked="" type="checkbox"/> None <input type="checkbox"/> Pot <input type="checkbox"/> Bone <input type="checkbox"/> CBM <input type="checkbox"/> Flint <input type="checkbox"/> Metal <input type="checkbox"/> Glass <input type="checkbox"/> Wood

Completed by: EV	Date: 3/11/15	Checked by:	Date:
------------------	---------------	-------------	-------



Context No. 811

Sketch of Profile/Plan

SEE TO [810]

Levels

OD Highest: ↙

OD Lowest: ↘

OD Others ↗

Other Information

Site Book References ↙

Photo (film and photo number)

Digital: 104-0707, 104-0708

Black and White:

Colour:

Checked interpretation:

Basic Interpretation:

Basic Process:

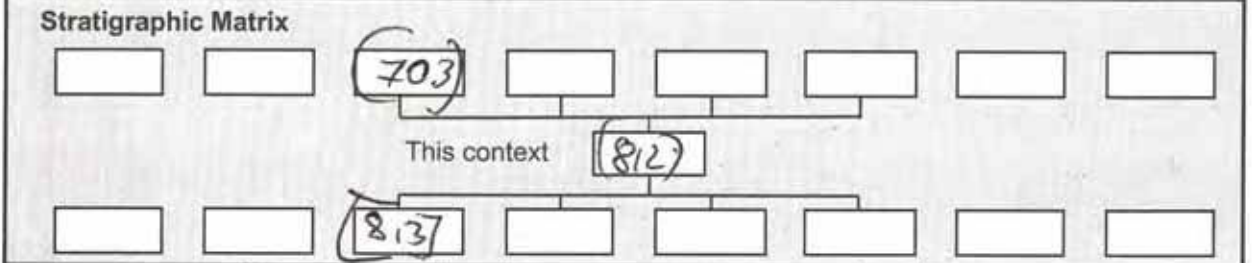
CONTEXT RECORDING SHEET

SITE CODE: AERD 15	Location:	Grid Ref:	Type: Fill	Context No. (812)
------------------------------	-----------	-----------	----------------------	-----------------------------

DEPOSIT: 1. Colour: 1. orange brown greyish 2. Composition/Particle size: 2. silty sandy clay 3. Compaction: 3. friable 4. Inclusions: 4. very common pebbles 5. Horizon clarity: 5. clear 6. Contamination risk: 6. low 7. Methods and conditions: 8. Other comments:	CUT: 1. Shape in plan 2. Corners 3. Sides 4. Base 5. Orientation 6. Other comments Draw profile overleaf
---	--

7. trawl + shovel, chizzed condition

Plan No: GPS	Section No: 108	Lgth: 1.0m slot	Width: 0.70m	Thickness/Depth: 0.20m
---------------------	------------------------	------------------------	---------------------	-------------------------------



Earlier	Covered by: (703)	Contemporary	Physical relationships	Later than	Covers:
	Filled by:		Feature Label:		Fill of: [813]
	Cut by:		Includes:		Cuts:
	Butted by:		Same as:		Butts:

Interpretation and discussion:	Internal	External <input checked="" type="checkbox"/>	Structural	Other
---------------------------------------	----------	--	------------	-------

This is the fill of a so called beam slot, there is no wood surviving, ~~the~~ I believe there were a temporary structures and were dismantled and taken away again. No finds, lots of pebbles.

Provisional date: **Roman**

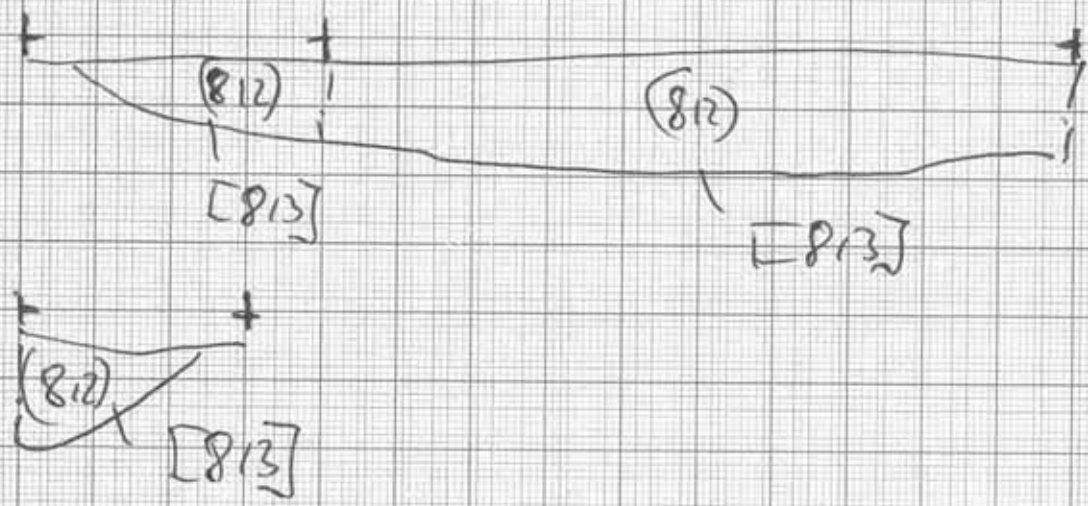
Registered Artefacts:	Finds: <input type="checkbox"/> None <input checked="" type="checkbox"/> Pot <input type="checkbox"/> Bone <input type="checkbox"/> CBM <input type="checkbox"/> Flint <input type="checkbox"/> Metal <input type="checkbox"/> Glass <input type="checkbox"/> Wood
Environmental Samples:	Specify anything not below: <input type="text"/>

Completed by: [Signature]	Date: 3/11/15	Checked by:	Date:
----------------------------------	----------------------	-------------	-------



Context No. (812)

Sketch of Profile/Plan



Levels

OD Highest:	OD Lowest:	OD Others
-------------	------------	-----------

Other Information

Site Book References

Photo (film and photo number)

Digital: 104-0700

Black and White:

Colour:

Checked interpretation:

Basic Interpretation:

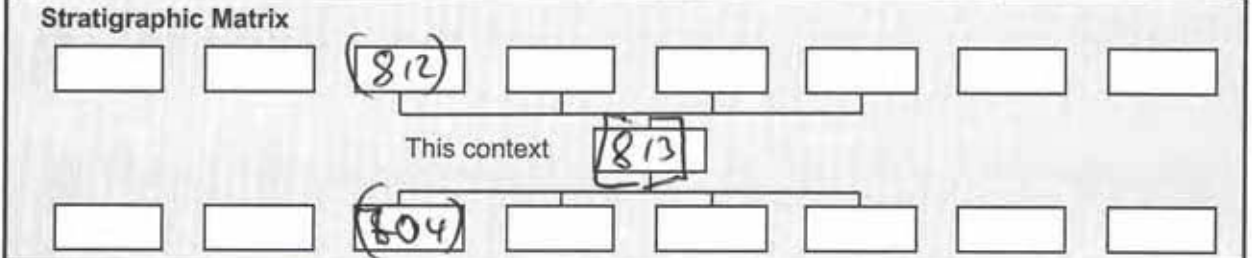
Basic Process:

CONTEXT RECORDING SHEET

SITE CODE: XCRD15	Location:	Grid Ref:	Type: Cut	Context No. [813]
-----------------------------	-----------	-----------	---------------------	-----------------------------

DEPOSIT: 1. Colour 2. Composition/Particle size 3. Compaction 4. Inclusions 5. Horizontality 6. Contamination risk 7. Methods and conditions 8. Other comments	1. Linear beam slot 2. round 3. moderate to steep sloping edges 4. Undulating 5. 6.	CUT: 1. Shape in plan 2. Corners 3. Sides 4. Base 5. Orientation 6. Other comments Draw profile overleaf
---	--	---

Plan No: 108 ←	Section No: → 6PS	Lgth: 1.50m slot	Width: 0.70m	Thickness/Depth: 0.20m
-----------------------	--------------------------	-------------------------	---------------------	-------------------------------



Earlier	Covered by:	Contemporary	Physical relationships	Later than	Covers:
	Filled by: (812)		Feature Label:		Fill of:
	Cut by:		Includes:		Cuts: (704)
	Butted by:		Same as:		Butts:

Interpretation and discussion:	Internal <input checked="" type="checkbox"/>	External <input checked="" type="checkbox"/>	Structural	Other
--------------------------------	--	--	------------	-------

*This are (constructed cut) of a beam slot?
 Filled by (812) no finds. Most likely temporary building which was taken away?*

Provisional date: Roman

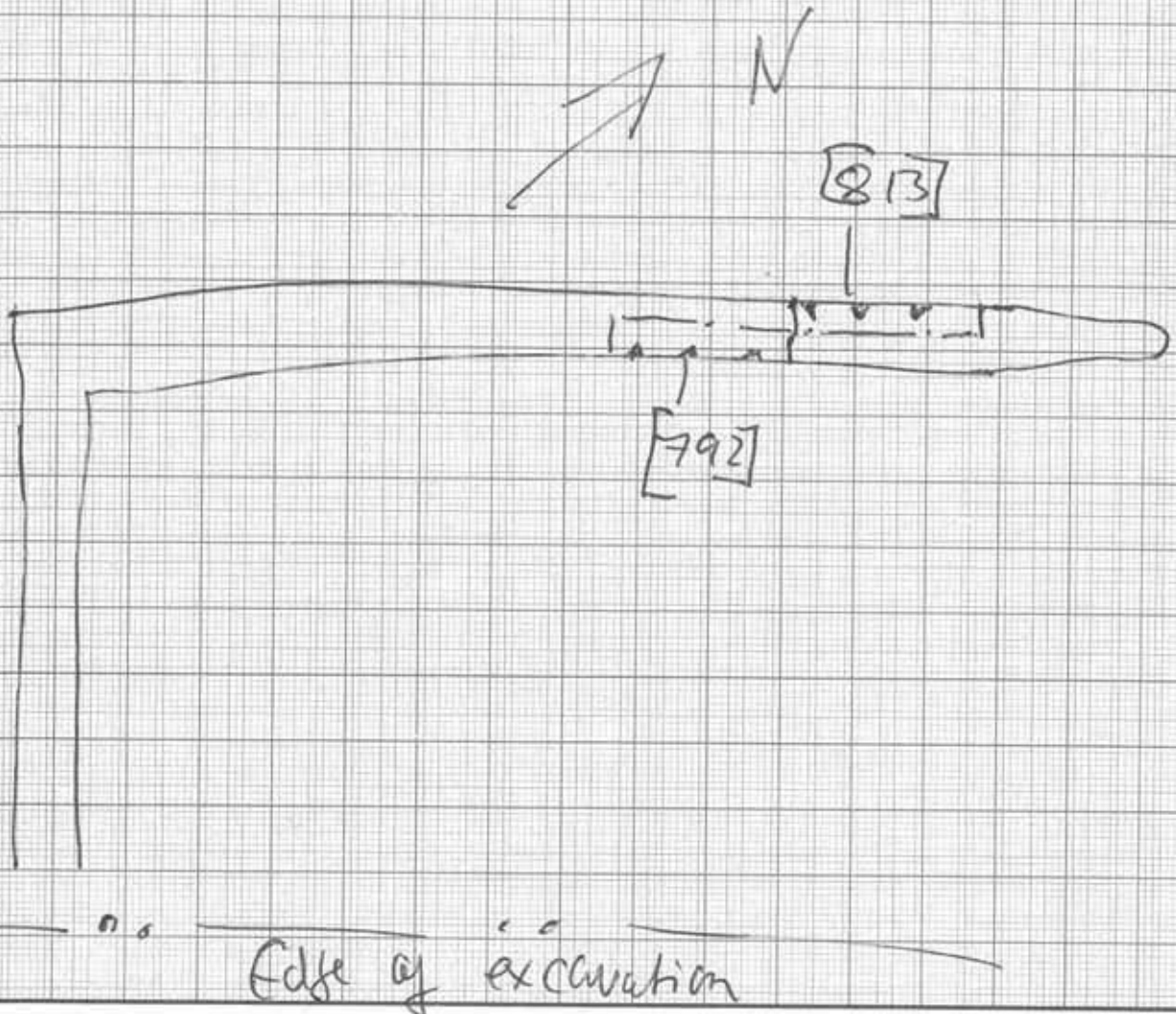
Registered Artefacts:	Finds
Environmental Samples:	Specify anything not below
	<input type="checkbox"/> None <input type="checkbox"/> Pot <input type="checkbox"/> Bone <input type="checkbox"/> CBM <input type="checkbox"/> Flint <input type="checkbox"/> Metal <input type="checkbox"/> Glass <input type="checkbox"/> Wood

Completed by: HA	Date: 3/11/15	Checked by:	Date:
-------------------------	----------------------	-------------	-------



Context No. **813**

Sketch of Profile/Plan



Levels

OD Highest:

OD Lowest:

OD Others

Other Information

Site Book References

Photo (film and photo number)

Digital: 104-0700

Black and White:

Colour:

Checked interpretation:

Basic Interpretation:

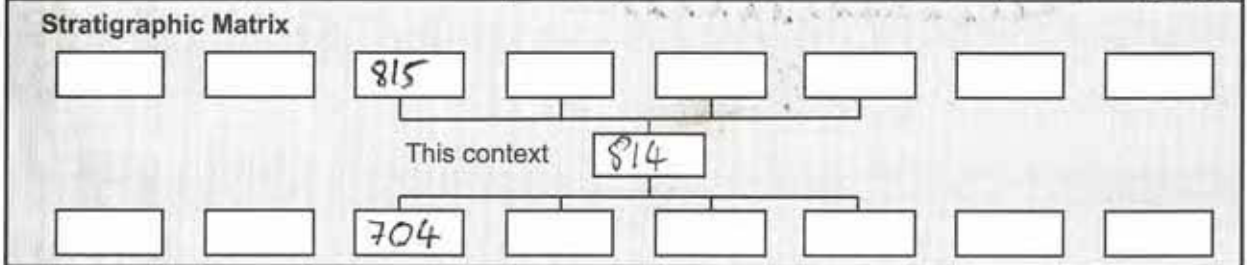
Basic Process:

CONTEXT RECORDING SHEET

SITE CODE: A64D15	Location: CPS	Grid Ref:	Type: CUT	Context No. 814
-----------------------------	-------------------------	-----------	---------------------	---------------------------

DEPOSIT:	1. LINEAR WITH TER RILLS 2. ROUNDED AT NE END 3. STEEP, SHARP BOS 4. FLAT - SLIGHTLY DEEPER TO NE + SW; BOS SHARP CURVE 5. NE-SW 6. PART OF MORE EXTENSIVE STRUCTURE.	CUT:
1. Colour		1. Shape in plan
2. Composition/Particle size		2. Corners
3. Compaction		3. Sides
4. Inclusions		4. Base
5. Horizon clarity		5. Orientation
6. Contamination risk		6. Other comments
7. Methods and conditions		Draw profile overleaf
8. Other comments		

Plan No: CPS	Section No: 109	Lgth: 0.95M	Width: 0.38M	Thickness: 60MM Depth: 150MM
---------------------	------------------------	--------------------	---------------------	---



Earlier	Covered by:	Contemporary	Physical relationships	Later than	Covers:
	Filled by: 815 815		Feature Label:		Fill of:
	Cut by:		Includes:		Cuts: 704
	Butted by:		Same as:		Butts:

Interpretation and discussion:	Internal	External	Structural	Other
--------------------------------	----------	----------	------------	-------

END OF SHOT LINEAR, PART OF SEQUENCE OF RECTANGULAR SHAPES - POSSIBLE BEAM SLOT OR POST TRENCH.

THE LOWER PARTS OF THE BASE OF THIS MAY BE WHERE POSTS SAT BUT NO VARIATION CAN BE SEEN IN THE FILL

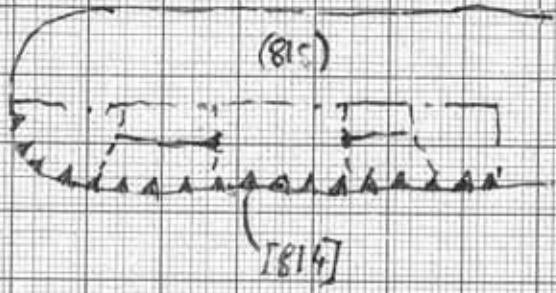
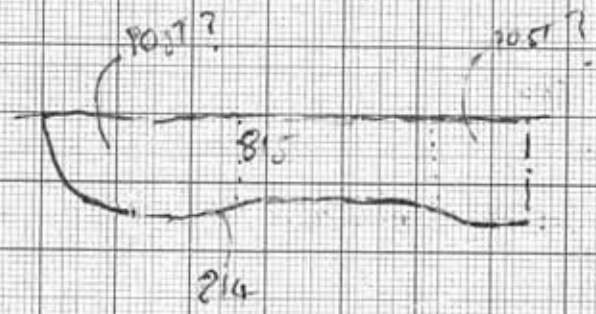
Provisional date:	
-------------------	--

Registered Artefacts:	Finds																
Environmental Samples:	Specify anything not below																
	<table style="width: 100%; text-align: center;"> <tr> <td>None</td> <td>Pot</td> <td>Bone</td> <td>CBM</td> <td>Flint</td> <td>Metal</td> <td>Glass</td> <td>Wood</td> </tr> <tr> <td><input type="checkbox"/></td> <td><input type="checkbox"/></td> <td><input type="checkbox"/></td> <td><input type="checkbox"/></td> <td><input type="checkbox"/></td> <td><input type="checkbox"/></td> <td><input type="checkbox"/></td> <td><input type="checkbox"/></td> </tr> </table>	None	Pot	Bone	CBM	Flint	Metal	Glass	Wood	<input type="checkbox"/>	<input type="checkbox"/>	<input type="checkbox"/>	<input type="checkbox"/>	<input type="checkbox"/>	<input type="checkbox"/>	<input type="checkbox"/>	<input type="checkbox"/>
None	Pot	Bone	CBM	Flint	Metal	Glass	Wood										
<input type="checkbox"/>	<input type="checkbox"/>	<input type="checkbox"/>	<input type="checkbox"/>	<input type="checkbox"/>	<input type="checkbox"/>	<input type="checkbox"/>	<input type="checkbox"/>										

Completed by: MJG	Date: 3-11-15	Checked by:	Date:
--------------------------	----------------------	-------------	-------



Sketch of Profile/Plan



Levels

OD Highest:	OD Lowest:	OD Others
-------------	------------	-----------

Other Information

Site Book References

Photo (film and photo number)

Digital: 104:705-6

Black and White:

Colour:

Checked interpretation:

Basic Interpretation:

Basic Process:

CONTEXT RECORDING SHEET

SITE CODE: AERD 15	Location: GPS	Grid Ref:	Type: FILL	Context No. 815						
DEPOSIT:			CUT:							
1. Colour	1. BROWN-GREY		1. Shape in plan							
2. Composition/Particle size	2. SANDY CLAY		2. Corners							
3. Compaction	3. FRIABLE		3. Sides							
4. Inclusions	4. SUB-ROUNDED / ROUNDED GRAVEL < 75MM, 50%		4. Base							
5. Horizon clarity	5. CLEAR		5. Orientation							
6. Contamination risk	6. LOW		6. Other comments							
7. Methods and conditions	7. TROWEL + HAND SHOVEL; FAIR - WET DAMP		Draw profile overleaf							
8. Other comments	8. EXCAVATED FROM PART OF LARGER FEATURE									
Plan No:	Section No:	Lgth:	Width:	Thickness/Depth:						
GPS	109	0.95M	0.38M	10-150MM						
Stratigraphic Matrix										
[]	[]	703	[]	[]						
		This context	815							
[]	[]	814	[]	[]						
Earlier	Covered by:	703	Contemporary	Physical relationships	Later than	Covers:				
	Filled by:					Feature Label:	Fill of:	814		
	Cut by:					Includes:	Cuts:			
	Butted by:					Same as:	Butts:			
Interpretation and discussion:										
		Internal	External	Structural	Other					
FILL OF POSSIBLE BEAM SLOT / POST TRENCH [814]										
NO DIFFERENTIATION OF FILL WITHIN SLOT - LARGELY SEEMS TO CONSIST OF SIMILAR MATERIAL TO NATURAL (704).										
Provisional date: EARLY ROMAN ?										
Registered Artefacts: /			Finds							
Environmental Samples: /			Specify anything not below							
			None	Pot	Bone	CBM	Flint	Metal	Glass	Wood
			<input type="checkbox"/>	<input type="checkbox"/>	<input type="checkbox"/>	<input type="checkbox"/>	<input type="checkbox"/>	<input type="checkbox"/>	<input type="checkbox"/>	<input type="checkbox"/>
Completed by: MBG		Date: 3/11/15	Checked by:		Date:					



Context No. 815

Sketch of Profile/Plan

SEE 814

Levels

OD Highest:	OD Lowest:	OD Others
-------------	------------	-----------

Other Information

Site Book References	Photo (film and photo number) Digital: 104 : 705-6 Black and White: Colour:
----------------------	--

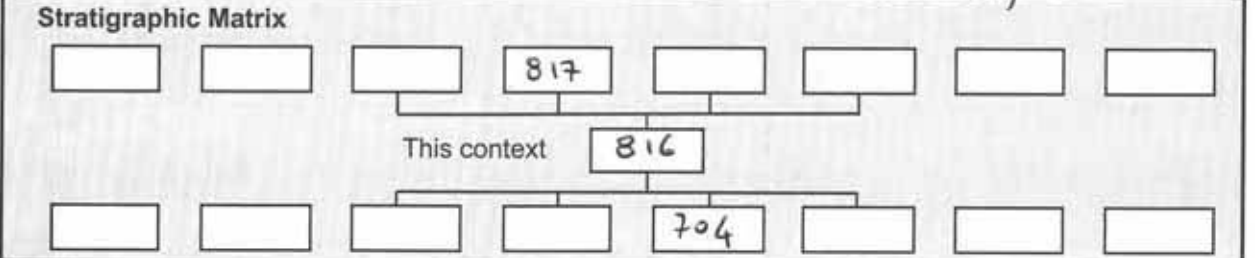
Checked interpretation:	Basic Interpretation:	Basic Process:
-------------------------	-----------------------	----------------

CONTEXT RECORDING SHEET

SITE CODE: AELD15	Location: A197	Grid Ref: N/A	Type: CUT	Context No. 816
-----------------------------	--------------------------	-------------------------	---------------------	---------------------------

DEPOSIT: 1. Colour: 1. LINEAL 2. Composition/Particle size: 2. N/A 3. Compaction: 3. SHARP / CONCAVE / MODERATE 4. Inclusions: 5. Horizon clarity: 6. Contamination risk: 4. FLAT FLAT 7. Methods and conditions: 8. Other comments: 5. EAST TO WEST	CUT: 1. Shape in plan 2. Corners 3. Sides 4. Base 5. Orientation 6. Other comments Draw profile overleaf
---	---

Plan No: GPS	Section No: 110	Lgth: 1.6m slot	Width: 0.20m 0.40m (concrete)	Thickness/Depth: 0.10m
---------------------	------------------------	------------------------	--	-------------------------------



Earlier	Covered by:	Contemporary	Physical relationships	Later than	Covers:
	Filled by: 817		Feature Label:		Fill of:
	Cut by:		Includes:		Cuts: 704
	Butted by:		Same as: 808		Butts:

Interpretation and discussion: Internal External Structural Other
CUT REALIZED FOR A BEAM SLOT

Provisional date: EARLY ROMAN	
Registered Artefacts: <input checked="" type="checkbox"/>	Finds Specify anything not below: <input type="text"/>
Environmental Samples: <input checked="" type="checkbox"/>	None <input checked="" type="checkbox"/> Pot <input type="checkbox"/> Bone <input type="checkbox"/> CBM <input type="checkbox"/> Flint <input type="checkbox"/> Metal <input type="checkbox"/> Glass <input type="checkbox"/> Wood <input type="checkbox"/>
Completed by: EV	Date: 3/11/15 Checked by: _____ Date: _____



Sketch of Profile/Plan

S-E FACING SECT OF BEAM SLOT
[816] AND POSTHOLE [818]



NOT IN

SCALE

Levels

OD Highest: ✓

OD Lowest: ✓

OD Others ✓

Other Information

Site Book References

Photo (film and photo number)

Digital: 104-0707, 104-0708

Black and White:

Colour:

Checked interpretation:

Basic Interpretation:

Basic Process:

CONTEXT RECORDING SHEET

SITE CODE: ACAD 15	Location: ACA 7	Grid Ref: N/A	Type: FILL	Context No. B17						
DEPOSIT:			CUT:							
1. Colour	1. DARK GREYISH BROWN		1. Shape in plan							
2. Composition/Particle size			2. Corners							
3. Compaction	2. SANDY SILT		3. Sides							
4. Inclusions			4. Base							
5. Horizon clarity	3. COMPACT		5. Orientation							
6. Contamination risk	4. 1% OF CHARCOAL 15% OF CLAY		6. Other comments							
7. Methods and conditions			Draw profile overleaf							
8. Other comments	5. GOOD									
6. LOW										
7. TROWEL										
Plan No: GPS	Section No: 110	Lgth: 1.6 m slot	Width: 0.20m 0.40m COMPACT	Thickness/Depth: 0.10m						
Stratigraphic Matrix										
[]	[]	[]	B18	[]						
This context			B17							
[]	[]	[]	B16	[]						
Earlier	Covered by: 703	Contemporary	Physical relationships		Later than					
	Filled by:		Feature Label:	Covers:						
	Cut by: 318		Includes:	Fill of: B16						
	Butted by:		Same as: 809	Cuts:						
Butts:										
Interpretation and discussion:			Internal <input checked="" type="checkbox"/>	External	Structural	Other				
UNIQUE FILL OF A BEAM SLOT										
Provisional date: EARLY ROMAN										
Registered Artefacts: <input checked="" type="checkbox"/>			Finds							
Environmental Samples: <input checked="" type="checkbox"/>			Specify anything not below							
			None <input checked="" type="checkbox"/>	Pot <input type="checkbox"/>	Bone <input type="checkbox"/>	CBM <input type="checkbox"/>	Flint <input type="checkbox"/>	Metal <input type="checkbox"/>	Glass <input type="checkbox"/>	Wood <input type="checkbox"/>
Completed by: EV	Date: 3/11/15	Checked by:	Date:							



Context No. 317

Sketch of Profile/Plan

SEE TO [816]

Levels

OD Highest: / OD Lowest: / OD Others /

Other Information

Site Book References

Photo (film and photo number)

Digital: 104-0707, 104-0708

Black and White:

Colour:

Checked interpretation:

Basic Interpretation:

Basic Process:

CONTEXT RECORDING SHEET

SITE CODE: AERD 15	Location: AREA 7	Grid Ref:	Type: FILL	Context No. (828)
------------------------------	----------------------------	-----------	----------------------	-----------------------------

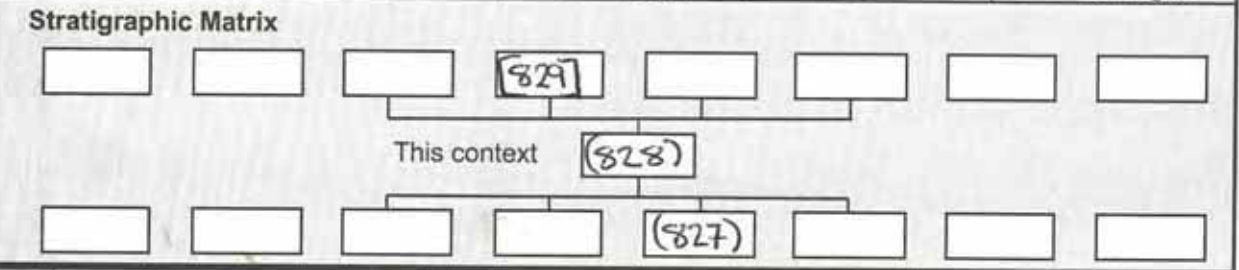
DEPOSIT:	CUT:
1. Colour 1. LIGHT BLACKISH BROWN	1. Shape in plan
2. Composition/Particle size 2. SILTY SAND	2. Corners
3. Compaction	3. Sides
4. Inclusions 3. MOUSE	4. Base
5. Horizon clarity	5. Orientation
6. Contamination risk 4. 10% 3cm STONE/GRAVEL, SUB-ANGULAR, POORLY SORTED. 25% 1cm CHARCOAL, ANGULAR, POORLY SORTED.	6. Other comments
7. Methods and conditions	Draw profile overleaf
8. Other comments 5. GOOD	

6. HIGH

7. SHOVEL & TROWEL

8. FILL (828) OF CUT (826) CONTAINED DARKER SOIL THAN OTHER FILLS IN SECTION.

Plan No: GPS	Section No: 112	Lgth: 0.49m	Width: 1m	Thickness/ Depth: 0.16m
------------------------	---------------------------	-----------------------	---------------------	--------------------------------------



Earlier	Covered by: (703)	Contemporary	Physical relationships	Later than	Covers: (827)
	Filled by:		Feature Label:		Fill of: [826]
	Cut by:		Includes:		Cuts:
	Butted by: (832) (833)		Same as:		Butts:

Interpretation and discussion:

	<input checked="" type="checkbox"/> Internal	<input type="checkbox"/> External	<input type="checkbox"/> Structural	<input type="checkbox"/> Other
--	--	-----------------------------------	-------------------------------------	--------------------------------

FILL (828) OF CUT (826) HAS THE DARKEST COLOUR OF FILLS IN SECTION. CONTAINED CHARCOAL INCLUSIONS THROUGHOUT THE FILL.

Provisional date: **ROMAN**

Registered Artefacts: _____	Finds: _____
Environmental Samples: _____	Specify anything not below
	None <input type="checkbox"/> Pot <input type="checkbox"/> Bone <input type="checkbox"/> CBM <input type="checkbox"/> Flint <input type="checkbox"/> Metal <input type="checkbox"/> Glass <input type="checkbox"/> Wood <input type="checkbox"/>

Completed by: **VP** Date: **4/11/15** Checked by: _____ Date: _____



Context No (828)

Sketch of Profile/Plan

SEE CONTEXT SHEET

826

Levels

OD Highest: _____

OD Lowest: _____

OD Others _____

Other Information

Site Book References

Photo (film and photo number)

Digital: 100 - 0716

Black and White:

Colour:

Checked interpretation:

Basic Interpretation:

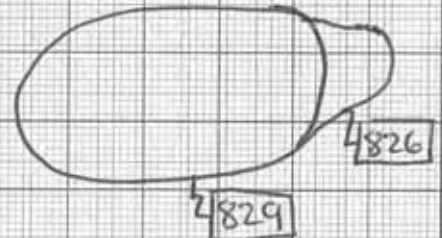
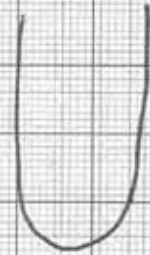
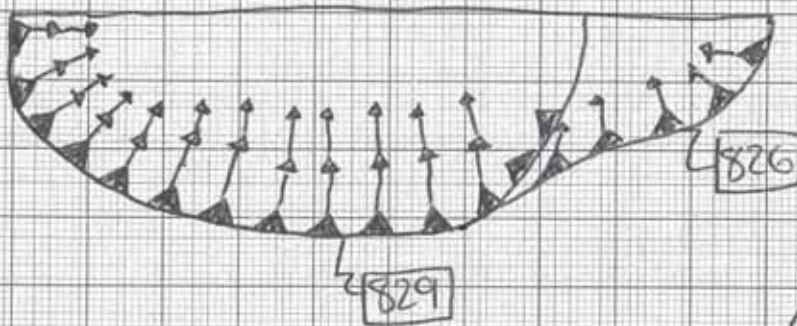
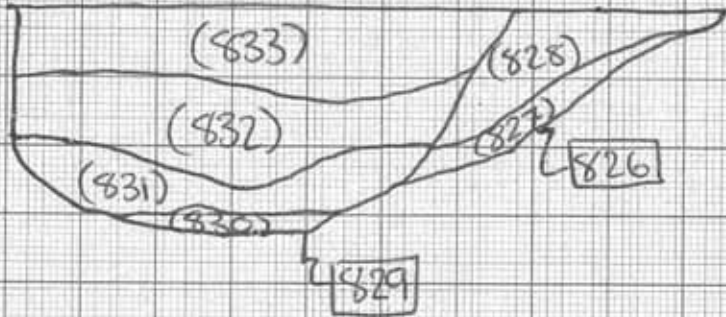
Basic Process:

CONTEXT RECORDING SHEET

SITE CODE: AERD 15	Location: AREA 7	Grid Ref:	Type: Cut	Context No. [829]						
DEPOSIT:			CUT:							
1. Colour	1. SUB-OVAL		1. Shape in plan							
2. Composition/Particle size	2. N/A		2. Corners							
3. Compaction			3. Sides							
4. Inclusions	3. SHARP, ROUNDED-CONCAVE, ASSYMETRICAL - VERTICAL AT SW, MODERATE TO GENTLE		4. Base							
5. Horizon clarity	NE		5. Orientation							
6. Contamination risk			6. Other comments							
7. Methods and conditions	4. ROUNDED, FLAT		Draw profile overleaf							
8. Other comments	5. SOUTH WEST - NORTH EAST									
6. CUT [829] OF PIT IS CUTTING SMALLER PIT [826] AT NORTH EAST.										
Plan No: GPS	Section No: 112	Lgth: 0.6m	Width: 1.72m	Thickness/Depth: 0.56m						
Stratigraphic Matrix										
<div style="display: flex; justify-content: space-around; align-items: center;"> <div style="border: 1px solid black; width: 40px; height: 20px; margin: 5px;"></div> <div style="border: 1px solid black; width: 40px; height: 20px; margin: 5px;"></div> <div style="border: 1px solid black; width: 40px; height: 20px; margin: 5px;"></div> <div style="border: 1px solid black; width: 40px; height: 20px; margin: 5px; text-align: center;">[830]</div> <div style="border: 1px solid black; width: 40px; height: 20px; margin: 5px;"></div> <div style="border: 1px solid black; width: 40px; height: 20px; margin: 5px;"></div> <div style="border: 1px solid black; width: 40px; height: 20px; margin: 5px;"></div> </div> <p style="text-align: center; margin: 5px 0;">This context [829]</p> <div style="display: flex; justify-content: space-around; align-items: center;"> <div style="border: 1px solid black; width: 40px; height: 20px; margin: 5px;"></div> <div style="border: 1px solid black; width: 40px; height: 20px; margin: 5px;"></div> <div style="border: 1px solid black; width: 40px; height: 20px; margin: 5px;"></div> <div style="border: 1px solid black; width: 40px; height: 20px; margin: 5px;"></div> <div style="border: 1px solid black; width: 40px; height: 20px; margin: 5px; text-align: center;">[828]</div> <div style="border: 1px solid black; width: 40px; height: 20px; margin: 5px;"></div> <div style="border: 1px solid black; width: 40px; height: 20px; margin: 5px;"></div> </div>										
Earlier	Covered by: (703)	Contemporary	Physical relationships	Later than	Covers:					
	Filled by: (830), (831), (832), (833)		Feature Label:		Fill of:					
	Cut by:		Includes:		Cuts: (704), [826]					
	Butted by:		Same as:		Butts:					
Interpretation and discussion:			Internal <input checked="" type="checkbox"/>	External	Structural	Other				
CUT OF PIT [829] CUTS A SMALLER PIT [826] AT NORTH EAST. CUT OF PITS [826] & [829] ARE BOTH RESPECTED BY SURROUNDING FEATURES										
Provisional date: ROMAN										
Registered Artefacts:			Finds							
Environmental Samples:			Specify anything not below							
			None <input checked="" type="checkbox"/>	Pot <input type="checkbox"/>	Bone <input type="checkbox"/>	CBM <input type="checkbox"/>	Flint <input type="checkbox"/>	Metal <input type="checkbox"/>	Glass <input type="checkbox"/>	Wood <input type="checkbox"/>
Completed by: VP		Date: 4/11/15	Checked by:		Date:					



Sketch of Profile/Plan



NOT TO SCALE

Levels

OD Highest: _____

OD Lowest: _____

OD Others: _____

Other Information



Site Book References



Photo (film and photo number)

Digital: 100-0716

Black and White:

Colour:

Checked interpretation:

Basic Interpretation:

Basic Process:

CONTEXT RECORDING SHEET

SITE CODE: AERD 15	Location: AREA 7	Grid Ref:	Type: FILL	Context No. (830)								
DEPOSIT:				CUT:								
1. Colour	1. LIGHT GREYSH BROWN			1. <input checked="" type="checkbox"/> Shape in plan								
2. Composition/Particle size	2. SILTY SAND			2. <input checked="" type="checkbox"/> Corners								
3. Compaction	3. LOOSE			3. <input checked="" type="checkbox"/> Sides								
4. Inclusions	4. 50% CHARCOAL 3cm, ANGULAR, POORLY SORTED			4. <input checked="" type="checkbox"/> Base								
5. Horizon clarity	5. GOOD			5. <input checked="" type="checkbox"/> Orientation								
6. Contamination risk				6. <input checked="" type="checkbox"/> Other comments								
7. Methods and conditions				<input checked="" type="checkbox"/> Draw profile overleaf								
8. Other comments	6. how											
	7. SHOVEL & TROWEL											
	8. THE NATURAL (704) UNDERNEATH (830) QUITE A PINKISH RED COLOUR											
Plan No:	Section No:	Lgth:	Width:	Thickness/Depth:								
Stratigraphic Matrix												
[]	[]	[]	[831]	[]	[]	[]	[]					
		This context [830]										
[]	[]	[]	[]	[829]	[]	[]	[]					
Earlier	Covered by: (831)	Contemporary	Physical relationships		Later than	Covers: (704)						
	Filled by:		Feature Label:			Fill of: [829]						
	Cut by:		Includes:			Cuts:						
	Butted by:		Same as:			Butts:						
Interpretation and discussion:					<input checked="" type="checkbox"/> Internal	<input type="checkbox"/> External	<input type="checkbox"/> Structural	<input type="checkbox"/> Other				
THE NATURAL (704) UNDERNEATH FILL (830) LOOKS TO BE HEATED AS COLOUR OF NATURAL MORE PINKISH RED. LARGE AMOUNT OF CHARCOAL IN THIS FILL. IN SITU BURNING.												
Provisional date: ROMAN												
Registered Artefacts: _____					Finds							
Environmental Samples: _____					Specify anything not below							
					None	Pot	Bone	CBM	Flint	Metal	Glass	Wood
					<input type="checkbox"/>	<input type="checkbox"/>	<input type="checkbox"/>	<input type="checkbox"/>	<input type="checkbox"/>	<input type="checkbox"/>	<input type="checkbox"/>	<input type="checkbox"/>
Completed by: VP			Date: 4/11/15		Checked by:		Date:					



Context No. (830)

Sketch of Profile/Plan

SEE CONTEXT
SHEET
829

Levels

OD Highest: /

OD Lowest: /

OD Others: /

Other Information

Site Book References

/

Photo (film and photo number)

Digital: 100-0716

Black and White:

Colour:

Checked interpretation:

Basic Interpretation:

Basic Process:

CONTEXT RECORDING SHEET

SITE CODE: AERD	Location: AREA 7	Grid Ref:	Type: FILL	Context No. (831)
---------------------------	----------------------------	-----------	----------------------	-----------------------------

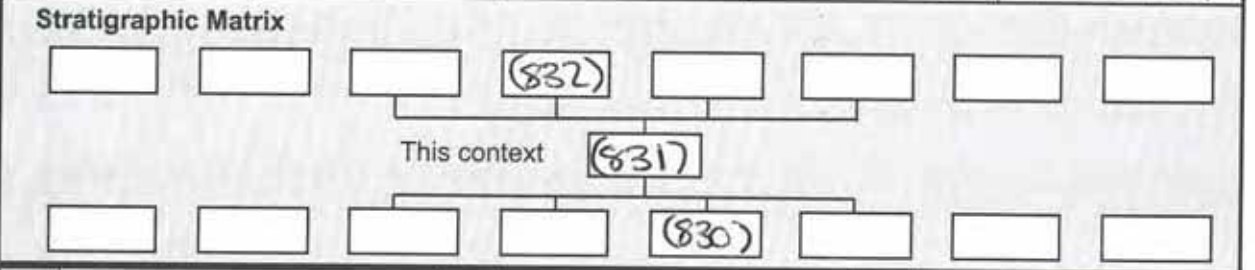
DEPOSIT: 1. Colour 1. LIGHT GREYISH BROWN 2. Composition/Particle size 2. MEDIUM SAND 3. Compaction 3. loose 4. Inclusions 5. Horizon clarity 4. 5% 2cm STONE/GRAVEL, SUB-ROUNDED, POORLY SORTED 6. Contamination risk 7. Methods and conditions 8. Other comments 5. GOOD	CUT: 1. Shape in plan 2. Corners 3. Sides 4. Base 5. Orientation 6. Other comments Draw profile overleaf
--	--

6. HIGH

7. SHOVEL & TROWEL

8. FILL (831) OF CUT [829] ALSO INCLUDES 2 BANDS OF PINKISH-RED SAND AND YELLOWISH BROWN SAND.

Plan No: GPS	Section No: 112	Lgth: 0.60m	Width: 1.27m	Thickness/Depth: 0.15m
------------------------	---------------------------	-----------------------	------------------------	----------------------------------



Earlier	Covered by: (832)	Contemporary	Physical relationships	Later than	Covers: (704), (830)
	Filled by:		Feature Label:		Fill of: [829]
	Cut by:		Includes:		Cuts:
	Butted by:		Same as:		Butts: (827)

Interpretation and discussion:

	<input checked="" type="checkbox"/> Internal	<input type="checkbox"/> External	<input type="checkbox"/> Structural	<input type="checkbox"/> Other
--	--	-----------------------------------	-------------------------------------	--------------------------------

FILL (831) OF CUT [829] HAD GRAVEL INCLUSIONS AND BANDS OF PINKISH RED AND YELLOWISH GREY SAND. CHARCOAL FLECKS IN FILL.

Provisional date: **ROMAN**

Registered Artefacts: _____	Finds Specify anything not below
Environmental Samples: _____	<input checked="" type="checkbox"/> None <input type="checkbox"/> Pot <input type="checkbox"/> Bone <input type="checkbox"/> CBM <input type="checkbox"/> Flint <input type="checkbox"/> Metal <input type="checkbox"/> Glass <input type="checkbox"/> Wood

Completed by: VP	Date: 4/11/15	Checked by:	Date:
-------------------------	----------------------	-------------	-------



Sketch of Profile/Plan

SEE
CONTEXT
SHEET
829

Levels

OD Highest: /

OD Lowest: /

OD Others: /

Other Information

Site Book References

Photo (film and photo number)

Digital: 100-0716

~~Black and White:~~

Colour:-

Checked interpretation:

Basic Interpretation:

Basic Process:

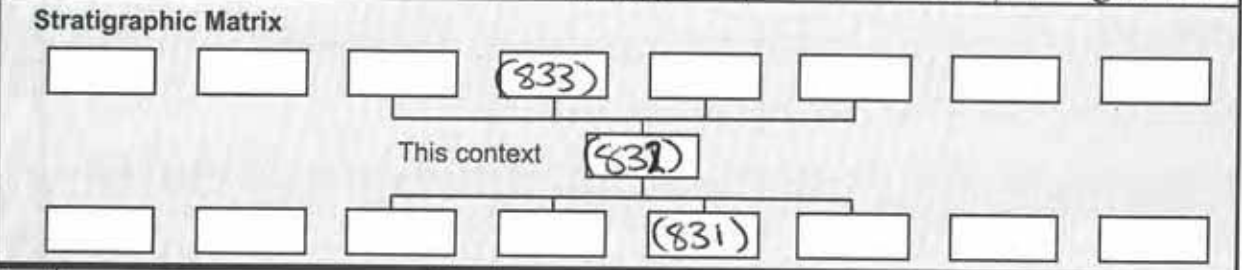
CONTEXT RECORDING SHEET

SITE CODE: AERD IS	Location: AREA 7	Grid Ref:	Type: FILL	Context No. (832)
------------------------------	----------------------------	-----------	----------------------	-----------------------------

DEPOSIT: 1. Colour <u>1. LIGHT BLACKISH GREY AT SW TO LIGHT BROWNISH GREY AND LIGHT BLACKISH GREY TO NE.</u> 2. Composition/Particle size <u>2. COARSE SAND</u> 3. Compaction 4. Inclusions 5. Horizon clarity <u>3. LOOSE</u> 6. Contamination risk 7. Methods and conditions <u>4. 5% 2cm STONE, SUB-ANGULAR, POORLY SORTED, 10% 1cm CHARCOAL, ANGULAR, POORLY SORTED.</u> 8. Other comments	CUT: 1. Shape in plan 2. Corners 3. Sides 4. Base 5. Orientation 6. Other comments <i>Draw profile overleaf</i>
---	---

5. GOOD
6. HIGH
7. SHOVEL & TROWEL
8. FILL (832) OF CUT (829) ALSO HAD BAND OF CHARCOAL IN SECTION

Plan No: GPS	Section No: 112	Lgth: 0.60m	Width: 1.49m	Thickness/ Depth: 0.19m
------------------------	---------------------------	-----------------------	------------------------	--------------------------------------



Earlier	Covered by: (833)	Contemporary	Physical relationships	Later than	Covers: (831)
	Filled by:		Feature Label:		Fill of: (829)
	Cut by:		Includes:		Cuts:
	Butted by:		Same as:		Butts: (827), (828)

Interpretation and discussion:

	<input checked="" type="checkbox"/> Internal	<input type="checkbox"/> External	<input type="checkbox"/> Structural	<input type="checkbox"/> Other
--	--	-----------------------------------	-------------------------------------	--------------------------------

FILL (832) OF CUT (829) LIGHTEN IN COLOUR IN MIDDLE. STONE AND CHARCOAL INCLUSIONS. BAND OF PINKISH RED SAND AND BAND OF CHARCOAL IN FILL.

Provisional date: **ROMAN**

Registered Artefacts: _____	Finds Specify anything not below																
Environmental Samples: _____	<table style="width: 100%; border: none;"> <tr> <td style="border: none;">None</td> <td style="border: none;">Pot</td> <td style="border: none;">Bone</td> <td style="border: none;">CBM</td> <td style="border: none;">Flint</td> <td style="border: none;">Metal</td> <td style="border: none;">Glass</td> <td style="border: none;">Wood</td> </tr> <tr> <td style="border: none;"><input type="checkbox"/></td> <td style="border: none;"><input type="checkbox"/></td> <td style="border: none;"><input type="checkbox"/></td> <td style="border: none;"><input type="checkbox"/></td> <td style="border: none;"><input type="checkbox"/></td> <td style="border: none;"><input type="checkbox"/></td> <td style="border: none;"><input type="checkbox"/></td> <td style="border: none;"><input type="checkbox"/></td> </tr> </table>	None	Pot	Bone	CBM	Flint	Metal	Glass	Wood	<input type="checkbox"/>	<input type="checkbox"/>	<input type="checkbox"/>	<input type="checkbox"/>	<input type="checkbox"/>	<input type="checkbox"/>	<input type="checkbox"/>	<input type="checkbox"/>
None	Pot	Bone	CBM	Flint	Metal	Glass	Wood										
<input type="checkbox"/>	<input type="checkbox"/>	<input type="checkbox"/>	<input type="checkbox"/>	<input type="checkbox"/>	<input type="checkbox"/>	<input type="checkbox"/>	<input type="checkbox"/>										

Completed by: **VP** Date: **4/11/15** Checked by: _____ Date: _____



Context No. (832)

Sketch of Profile/Plan

SEE

CONTEXT
SHEET

829

Levels

OD Highest: _____

OD Lowest: _____

OD Others _____

Other Information

Site Book References

Photo (film and photo number)

Digital: 100-0716

Black and White:

Colour:

Checked interpretation:

Basic Interpretation:

Basic Process:

CONTEXT RECORDING SHEET

SITE CODE: AERD 15	Location: AREA 7	Grid Ref:	Type: FILL	Context No. (833)
------------------------------	----------------------------	-----------	----------------------	-----------------------------

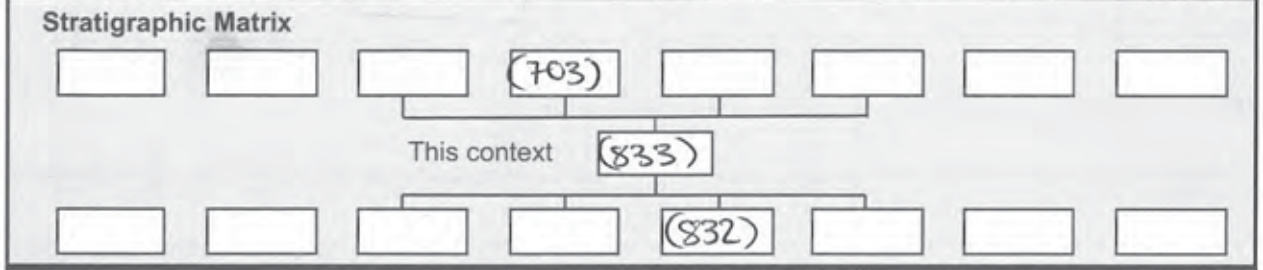
DEPOSIT: 1. Colour <u>1. LIGHT BROWNISH GREY</u> 2. Composition/Particle size <u>2. COARSE SAND</u> 3. Compaction <u>3. LOOSE</u> 4. Inclusions <u>4. 25% STONE, 4cm, SUB-ANGULAR, POORLY SORTED.</u> 5. Horizon clarity <u>5. GOOD</u> 6. Contamination risk 7. Methods and conditions 8. Other comments	CUT: 1. Shape in plan <input checked="" type="checkbox"/> 2. Corners <input checked="" type="checkbox"/> 3. Sides <input checked="" type="checkbox"/> 4. Base <input checked="" type="checkbox"/> 5. Orientation <input checked="" type="checkbox"/> 6. Other comments <input checked="" type="checkbox"/> Draw profile overleaf <input checked="" type="checkbox"/>
--	--

6. High

7. SHOVEL

8. FILL (833) OF CUT [829] HAD THE LARGEST STONE INCLUSIONS, A FEW BANDS OF CHARCOAL IN FILL

Plan No: GPS	Section No: 112	Lgth: 0.60m	Width: 1.72m	Thickness/ Depth: 0.30m
------------------------	---------------------------	-----------------------	------------------------	--------------------------------------



Earlier	Covered by: (703)	Contemporary	Physical relationships	Later than	Covers: (832)
	Filled by:		Feature Label:		Fill of: [829]
	Cut by:		Includes:		Cuts:
	Butted by:		Same as:		Butts: (828)

Interpretation and discussion:	<input checked="" type="checkbox"/> Internal	<input type="checkbox"/> External	<input type="checkbox"/> Structural	<input type="checkbox"/> Other
--------------------------------	--	-----------------------------------	-------------------------------------	--------------------------------

FILL (833) OF CUT [829] ALSO INCLUDED A CERAMIC TILE AND A SMALL PIECE OF METAL SLAG FROM TO TOP OF THE FILL.

Provisional date: **ROMAN**

Registered Artefacts: _____	Finds: _____
Environmental Samples: _____	Specify anything not below
	<input type="checkbox"/> None <input type="checkbox"/> Pot <input type="checkbox"/> Bone <input checked="" type="checkbox"/> CBM <input type="checkbox"/> Flint <input checked="" type="checkbox"/> Metal <input type="checkbox"/> Glass <input type="checkbox"/> Wood

Completed by: VP	Date: 4/11/15	Checked by:	Date:
-------------------------	----------------------	-------------	-------



Context No. (833)

Sketch of Profile/Plan

SEE

CONTEXT
SHEET

829

Levels

OD Highest: /

OD Lowest: /

OD Others /

Other Information

Site Book References

Photo (film and photo number)

Digital: 100-0716

Black and White: -

Colour:

Checked interpretation:

Basic Interpretation:

Basic Process:

CONTEXT RECORDING SHEET

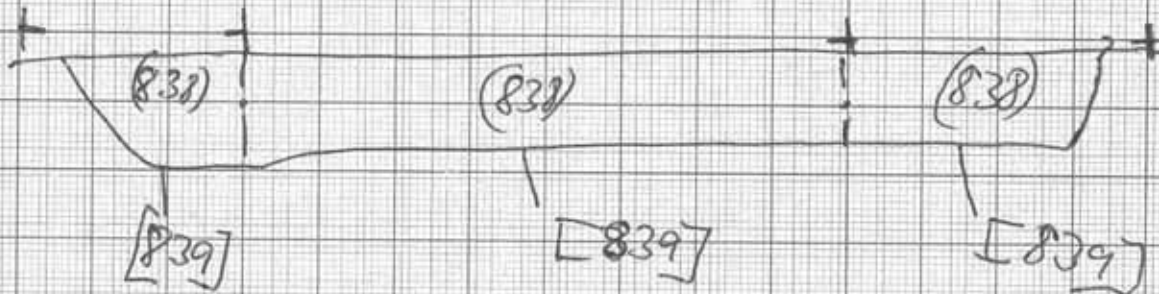
SITE CODE: HERD 15	Location:	Grid Ref:	Type: Fill	Context No. (838)					
DEPOSIT:				CUT: 1. Shape in plan 2. Corners 3. Sides 4. Base 5. Orientation 6. Other comments Draw profile overleaf					
1. Colour	1. orange brown greyish								
2. Composition/Particle size	2. silty sandy clay								
3. Compaction	3. Frable								
4. Inclusions	4. lots of pebbles								
5. Horizon clarity	5. clear								
6. Contamination risk	6. low								
7. Method and conditions	7. trowel + shovel, rainy day								
8. Other comments									
Plan No: G, P5	Section No: 113	Lgth: 1m slot	Width: 0.30m	Thickness/Depth: 0.20m					
Stratigraphic Matrix									
[]	[]	[703]	[]	[]					
		This context [838]							
[]	[]	[839]	[]	[]					
Earlier	Covered by:	Contemporary	Physical relationships		Later than				
	Filled by:		Feature Label:	Covers:					
	Cut by:		Includes:	Fill of: [839]					
	Butted by:		Same as:	Cuts:					
Butts:									
Interpretation and discussion:									
		Internal	External <input checked="" type="checkbox"/>	Structural	Other				
<p>This is the fill of [839] beam slot The includes lots of pebbles and one small fragment of pot. Suggesting site was a very short, temporary stay.</p>									
Provisional date: Roman									
Registered Artefacts:		Finds							
Environmental Samples:		Specify anything not below []							
		None <input type="checkbox"/>	Pot <input checked="" type="checkbox"/>	Bone <input type="checkbox"/>	CBM <input type="checkbox"/>	Flint <input type="checkbox"/>	Metal <input type="checkbox"/>	Glass <input type="checkbox"/>	Wood <input type="checkbox"/>
Completed by: A	Date: 3/11/15	Checked by:		Date:					



Context No.

(838)

Sketch of Profile/Plan



SL 113

Levels

OD Highest:

OD Lowest:

OD Others

Other Information

Site Book References

Photo (film and photo number)

Digital: 104-0719

Black and White:

Colour:

Checked interpretation:

Basic Interpretation:

Basic Process:

CONTEXT RECORDING SHEET

SITE CODE: AERO	Location:	Grid Ref:	Type: Cut	Context No. [839]
---------------------------	-----------	-----------	---------------------	-----------------------------

DEPOSIT: 1. Colour 2. Composition/Particle size 3. Compaction 4. Inclusions 5. Horizon clarity 6. Contamination risk 7. Methods and conditions 8. Other comments	1. linear beam slots 2. round 3. moderate to steep sloping edges 4. Undulating 5. / 6. /	CUT: 1. Shape in plan 2. Corners 3. Sides 4. Base 5. Orientation 6. Other comments Draw profile overleaf
---	---	---

Plan No: GPS	Section No: 113	Lgth: 1m slot	Width: 0.30m	Thickness/Depth: 0.20m
---------------------	------------------------	----------------------	---------------------	-------------------------------

Stratigraphic Matrix

<input type="checkbox"/>	<input type="checkbox"/>	(838)	<input type="checkbox"/>	<input type="checkbox"/>	<input type="checkbox"/>	<input type="checkbox"/>	<input type="checkbox"/>
		This context		[839]			
<input type="checkbox"/>	<input type="checkbox"/>	(704)	<input type="checkbox"/>	<input type="checkbox"/>	<input type="checkbox"/>	<input type="checkbox"/>	<input type="checkbox"/>

Earlier	Covered by:	Contemporary	Physical relationships	Later than	Covers:
	Filled by: (838)		Feature Label:		Fill of:
	Cut by:		Includes:		Cuts: (704)
	Butted by:		Same as:		Butts:

Interpretation and discussion:	Internal	External <input checked="" type="checkbox"/>	Structural	Other
--------------------------------	----------	--	------------	-------

This is the cut of a construction cut, for most likely a temporary Roman military building which was dismantled taken away and reused.

Provisional date: **Roman?**

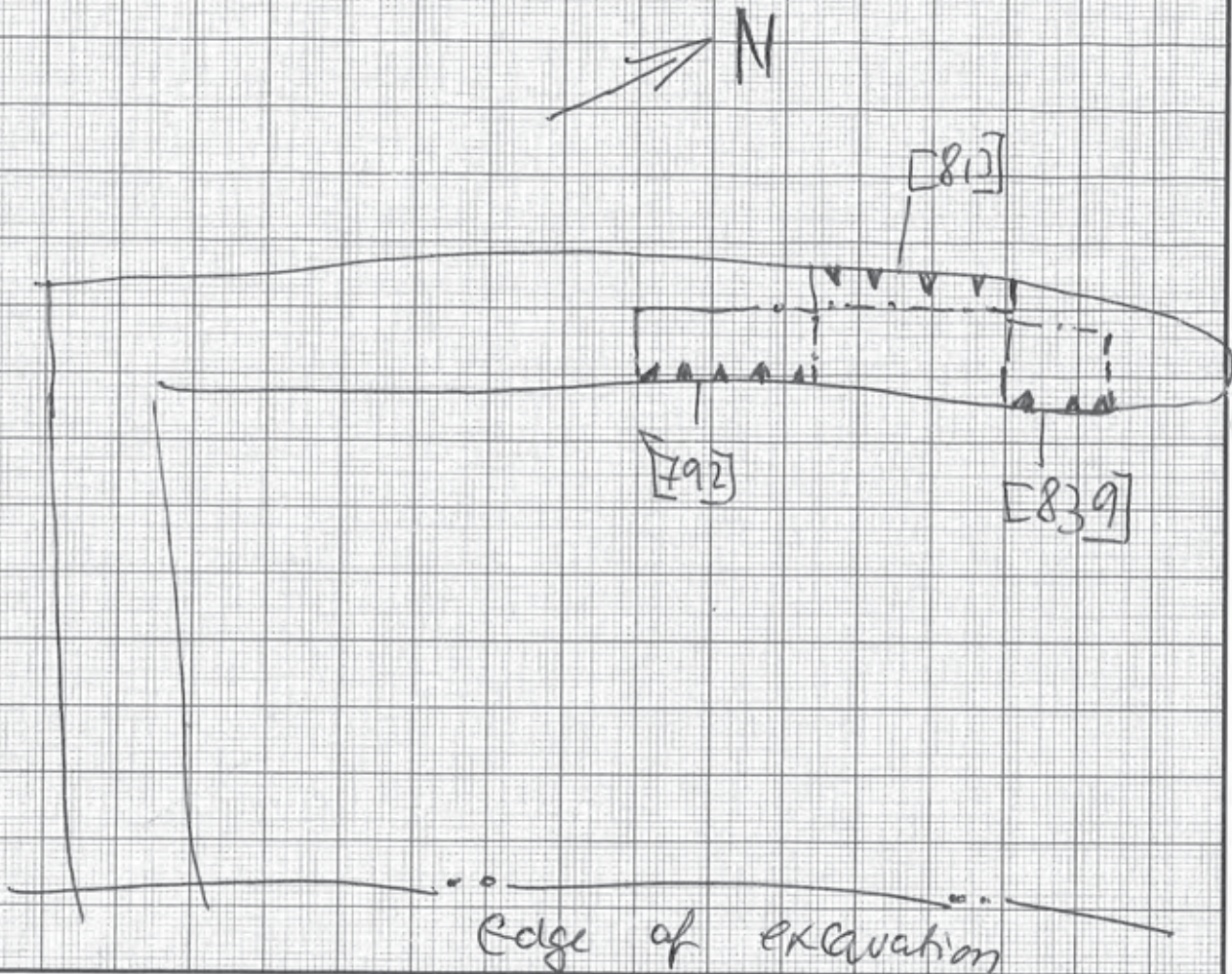
Registered Artefacts: <input type="checkbox"/>	Finds: <input type="checkbox"/>
Environmental Samples: <input type="checkbox"/>	Specify anything not below: None <input type="checkbox"/> Pot <input type="checkbox"/> Bone <input type="checkbox"/> CBM <input type="checkbox"/> Flint <input type="checkbox"/> Metal <input type="checkbox"/> Glass <input type="checkbox"/> Wood <input type="checkbox"/>

Completed by: [Signature]	Date: 3/11/15	Checked by:	Date:
----------------------------------	----------------------	-------------	-------



Context No. [839]

Sketch of Profile/Plan



Levels

OD Highest: OD Lowest: OD Others

Other Information

Site Book References

Photo (film and photo number)
Digital: 104-0719
Black and White:
Colour:

Checked interpretation:

Basic Interpretation:

Basic Process:

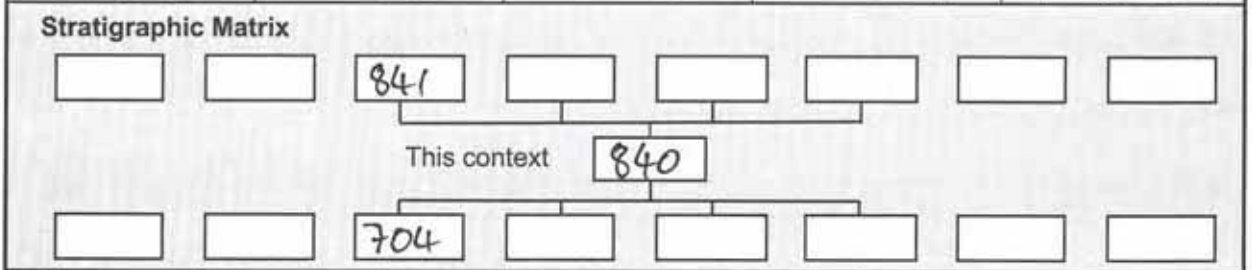
CONTEXT RECORDING SHEET

SITE CODE: AERD 15	Location: GPS	Grid Ref:	Type: CUT	Context No. [840]
------------------------------	-------------------------	-----------	---------------------	-----------------------------

DEPOSIT:	CUT:
1. Colour	1. Shape in plan
2. Composition/Particle size	2. Corners
3. Compaction	3. Sides
4. Inclusions	4. Base
5. Horizon clarity	5. Orientation
6. Contamination risk	6. Other comments
7. Methods and conditions	Draw profile overleaf
8. Other comments	

1. PARALELL-SIDED LINEAR
2. NONE
3. STEEP, SHARP BOS. A LITTLE IRREGULAR
4. FLAT - A LITTLE IRREGULAR, FAIRLY SHARP BOS
5. NAD-SE SW-NE
6. PART OF LARGER FEATURE

Plan No: GPS	Section No: 114	Lgth: 1.5M DUG	Width: 0.32M	Thickness/Depth: 120MM
---------------------	------------------------	-----------------------	---------------------	-------------------------------



Earlier	Covered by:	Contemporary	Physical relationships	Later than	Covers:
	Filled by: 841		Feature Label:		Fill of:
	Cut by:		Includes:		Cuts: 704
	Butted by:		Same as:		Butts:

Interpretation and discussion:	Internal	External	Structural	Other
--------------------------------	----------	----------	------------	-------

**LINEAR CUT, PART OF SERIES OF CUTS FORMING ADJOINING RECTANGLES
 ALIGNED NAD-SE SW-NE - OPEN TO NE.**

**POSSIBLE BEAM SLOT / POST TRENCH. SHARP FILL SUGGESTIVE OF
 RAPID DEMOLITION.**

Provisional date:	
-------------------	--


Registered Artefacts: <input checked="" type="checkbox"/>	Finds
Environmental Samples: <input checked="" type="checkbox"/>	Specify anything not below
	None <input type="checkbox"/> Pot <input type="checkbox"/> Bone <input type="checkbox"/> CBM <input type="checkbox"/> Flint <input type="checkbox"/> Metal <input type="checkbox"/> Glass <input type="checkbox"/> Wood <input type="checkbox"/>

Completed by: MTG	Date: 3-11-15	Checked by:	Date:
--------------------------	----------------------	-------------	-------



Context No. 840

Sketch of Profile/Plan



Levels

OD Highest:

OD Lowest:

OD Others

Other Information

Site Book References

Photo (film and photo number)

Digital: 104:0720-21

Black and White: -

Colour: -

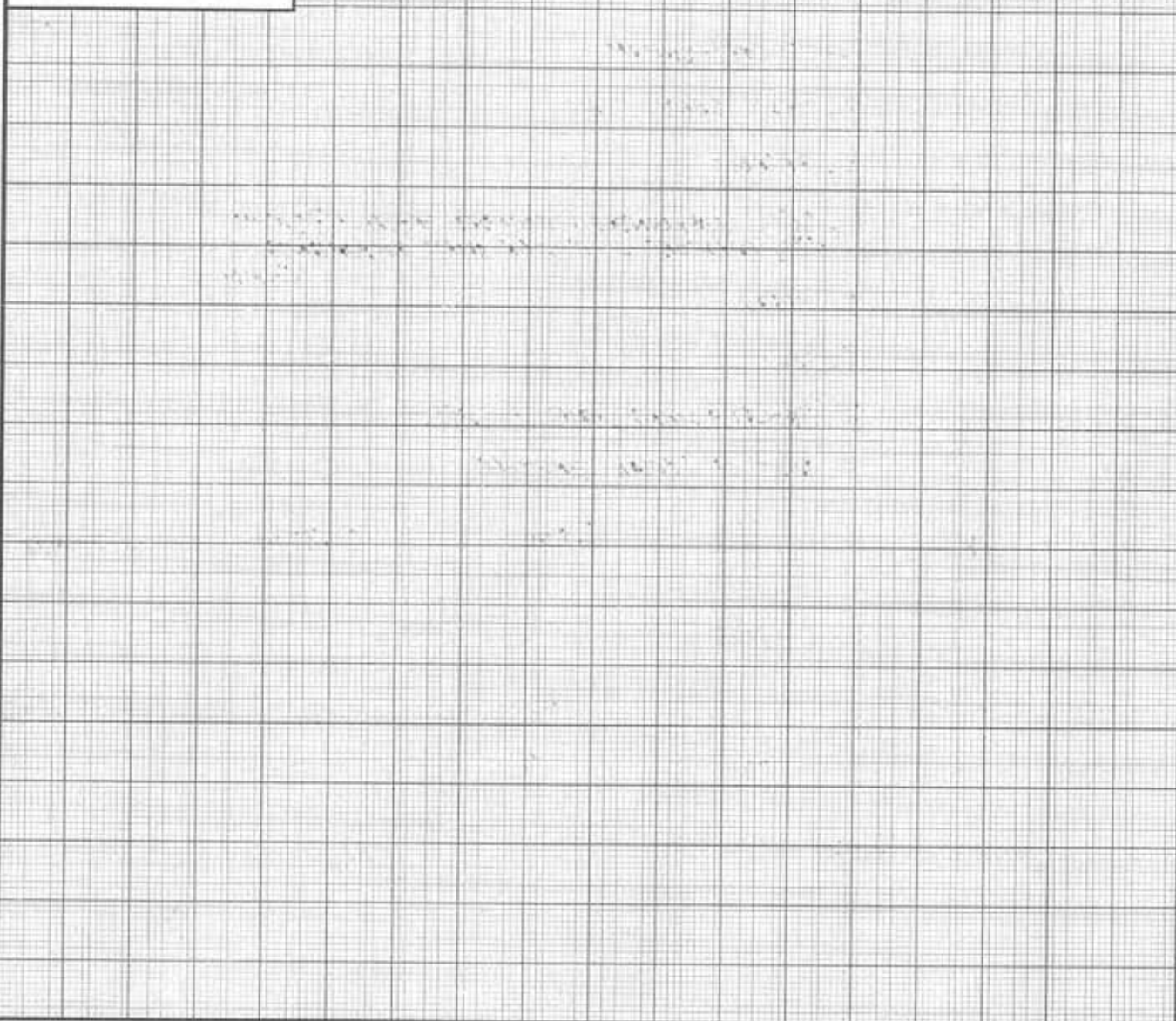
Checked interpretation:

Basic Interpretation:

Basic Process:

Context No.

Sketch of Profile/Plan



Levels

OD Highest:

OD Lowest:

OD Others

Other Information

[Faint handwritten notes in the 'Other Information' section]

Site Book References

Photo (film and photo number)

Digital:

Black and White:

Colour:

Checked interpretation:

Basic Interpretation:

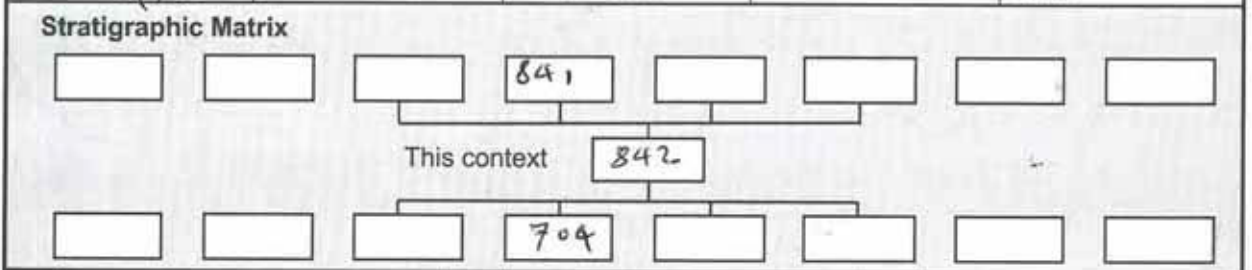
Basic Process:

CONTEXT RECORDING SHEET

SITE CODE: AERD15	Location: Area 7	Grid Ref:	Type: cut	Context No. 842
-----------------------------	----------------------------	-----------	---------------------	---------------------------

DEPOSIT: 1. Colour: 1. linear 2. Composition/Particle size: 2. N/A 3. Compaction: 3. Steep 4. Inclusions: 4. flat 5. Horizon clarity: 5. NW-SE 6. Contamination risk: 6. - 7. Methods and conditions: 8. Other comments:	CUT: 1. Shape in plan 2. Corners 3. Sides 4. Base 5. Orientation 6. Other comments Draw profile overleaf
---	---

Plan No: GPS	Section No: 118	Lgth: 1m <small>within slot</small>	Width: 0.5m	Thickness/Depth: 0.27m
------------------------	---------------------------	---	--------------------	-------------------------------



Earlier	Covered by: -	Contemporary	Physical relationships	Later than	Covers: -
	Filled by: (843)		Feature Label: -		Fill of: -
	Cut by: -		Includes: -		Cuts: (704)
	Butted by: -		Same as: [820]		Butts: -

Interpretation and discussion:	Internal	External	Structural	Other
---------------------------------------	----------	----------	-------------------	-------

Longitudinal section taken through ~~the~~ possible beam slot feature of easternmost building in area 7. ~~Below~~ ~~the~~ [842] filled by what appears to be single fill [843] in which no finds retrieved.

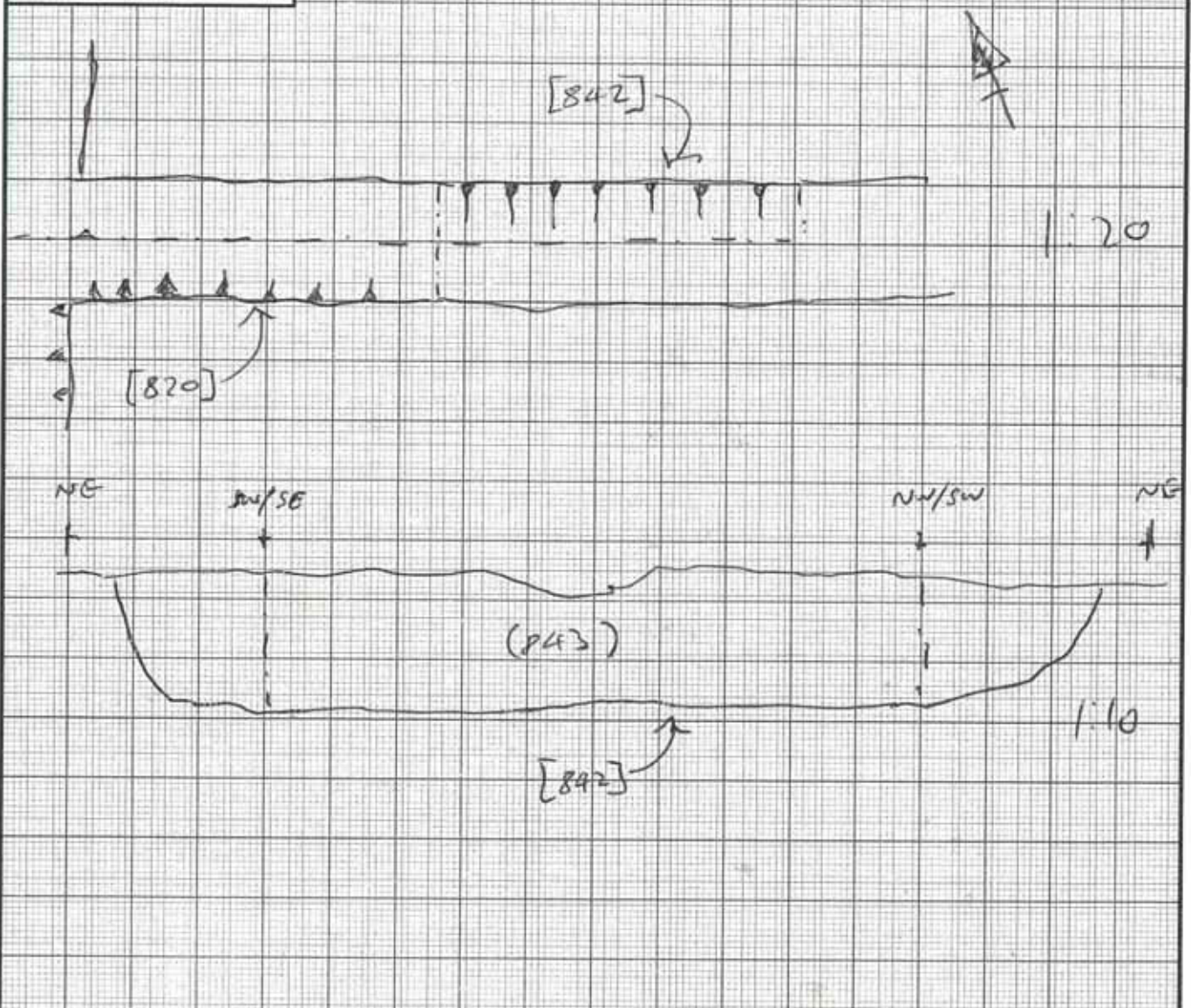
Provisional date: R.B.?

Registered Artefacts: x	Finds: <input type="text"/>
Environmental Samples: x	Specify anything not below: <input checked="" type="checkbox"/> None <input type="checkbox"/> Pot <input type="checkbox"/> Bone <input type="checkbox"/> CBM <input type="checkbox"/> Flint <input type="checkbox"/> Metal <input type="checkbox"/> Glass <input type="checkbox"/> Wood

Completed by: uh	Date: 3.11.15	Checked by:	Date:
-------------------------	----------------------	-------------	-------



Sketch of Profile/Plan



Levels

OD Highest:

OD Lowest:

OD Others

Other Information

Site Book References

Photo (film and photo number)

Digital: 10A - 0726 / 0727

Black and White:

Colour:

Checked interpretation:

Basic Interpretation:

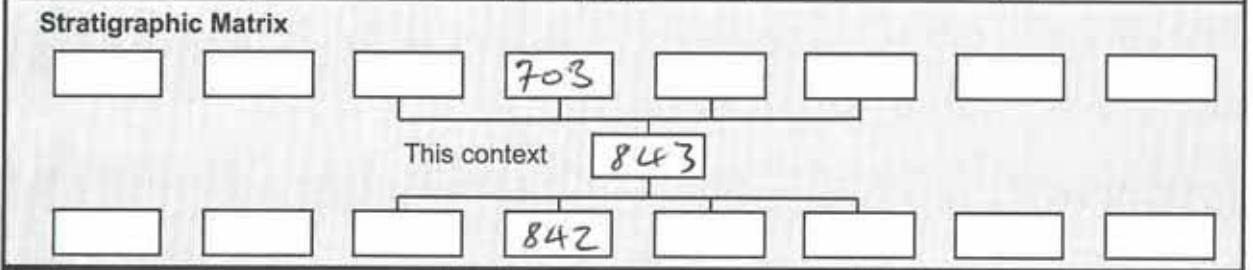
Basic Process:

CONTEXT RECORDING SHEET

SITE CODE: AER2015	Location: Area 7	Grid Ref:	Type: Fill	Context No. 843
------------------------------	----------------------------	-----------	----------------------	---------------------------

DEPOSIT: 1. Colour: 1. mid reddish brown 2. Composition/Particle size: 2. silt sand 3. Compaction: 3. friable 4. Inclusions: 4. gravel + stone > 50mm > 25% 5. Horizon clarity: 5. moderate 6. Contamination risk: 6. moderate 7. Methods and conditions: 7. Hand dug / rainy clay 8. Other comments: 8. -	CUT: 1. Shape in plan 2. Corners 3. Sides 4. Base 5. Orientation 6. Other comments Draw profile overleaf
---	--

Plan No: CP5	Section No: 118	Lgth: 1m with slot	Width: 0.5m	Thickness/Depth: 0.27m
---------------------	------------------------	---------------------------	--------------------	-------------------------------



Earlier	Covered by: (703)	Contemporary	Physical relationships	Later than	Covers: (709)
	Filled by: -		Feature Label: -		Fill of: [842]
	Cut by: -		Includes: -		Cuts: -
	Butted by: -		Same as: (821) ?		Butts: -

Interpretation and discussion:	Internal	External	<u>Structural</u>	Other
---------------------------------------	----------	----------	-------------------	-------

5. ng fill of 'beam slot' [842], maybe result of wash/sifting after possible beam removed. No finds recovered.

Provisional date: R.B ?

Registered Artefacts: x	Finds Specify anything not below None <input checked="" type="checkbox"/> Pot <input type="checkbox"/> Bone <input type="checkbox"/> CBM <input type="checkbox"/> Flint <input type="checkbox"/> Metal <input type="checkbox"/> Glass <input type="checkbox"/> Wood <input type="checkbox"/>
Environmental Samples: x	

Completed by: gh	Date: 3.11.15	Checked by:	Date:
-------------------------	----------------------	-------------	-------



Context No. 843

Sketch of Profile/Plan

See [842]

Levels

OD Highest:

OD Lowest:

OD Others

Other Information

Site Book References

Photo (film and photo number)

Digital: ~~10a~~ 10a - 0726/0727

Black and White:

Colour:

Checked interpretation:

Basic Interpretation:

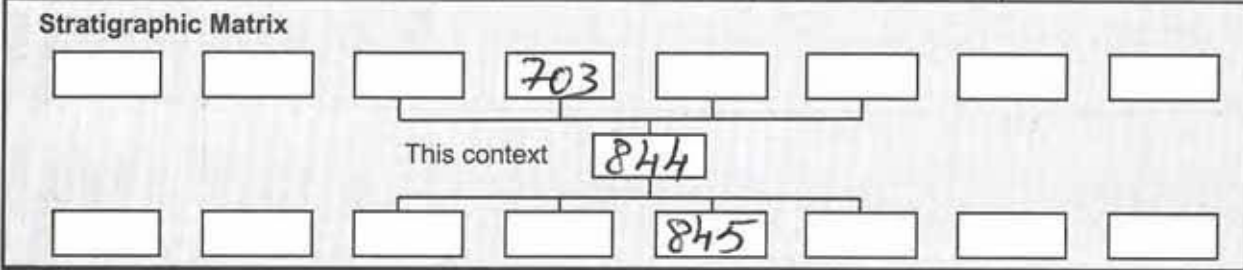
Basic Process:

CONTEXT RECORDING SHEET

SITE CODE: AERD15	Location: AREA 7	Grid Ref:	Type: FILL	Context No. 844
-----------------------------	----------------------------	-----------	----------------------	---------------------------

DEPOSIT: 1. Colour 2. Composition/Particle size 3. Compaction 4. Inclusions 5. Horizon clarity 6. Contamination risk 7. Methods and conditions 8. Other comments	<p>1. mid greyish brown</p> <p>2. gravelly sand</p> <p>3. pebbles</p> <p>4. small & med rounded pebbles (gravel)</p> <p>5. moderate</p> <p>6. brown</p> <p>7. M&T; dry</p>	CUT: 1. Shape in plan 2. Corners 3. Sides 4. Base 5. Orientation 6. Other comments Draw profile overleaf
---	---	--

Plan No: GPS	Section No: 115	Lgth: 1.7m	Width: 0.2m	Thickness/Depth: 0.1m
------------------------	---------------------------	----------------------	-----------------------	---------------------------------



Earlier	Covered by: 703	Contemporary	Physical relationships	Later than	Covers:
	Filled by:		Feature Label:		Fill of: 845
	Cut by: POST HOLES ? 'C' 'D'		Includes:		Cuts:
	Butted by:		Same as: (793), (797), (846), (848), (915), (917)		Butts:

Interpretation and discussion:	Internal <input checked="" type="checkbox"/>	External	Structural	Other
--------------------------------	---	----------	------------	-------

SAME AS 793

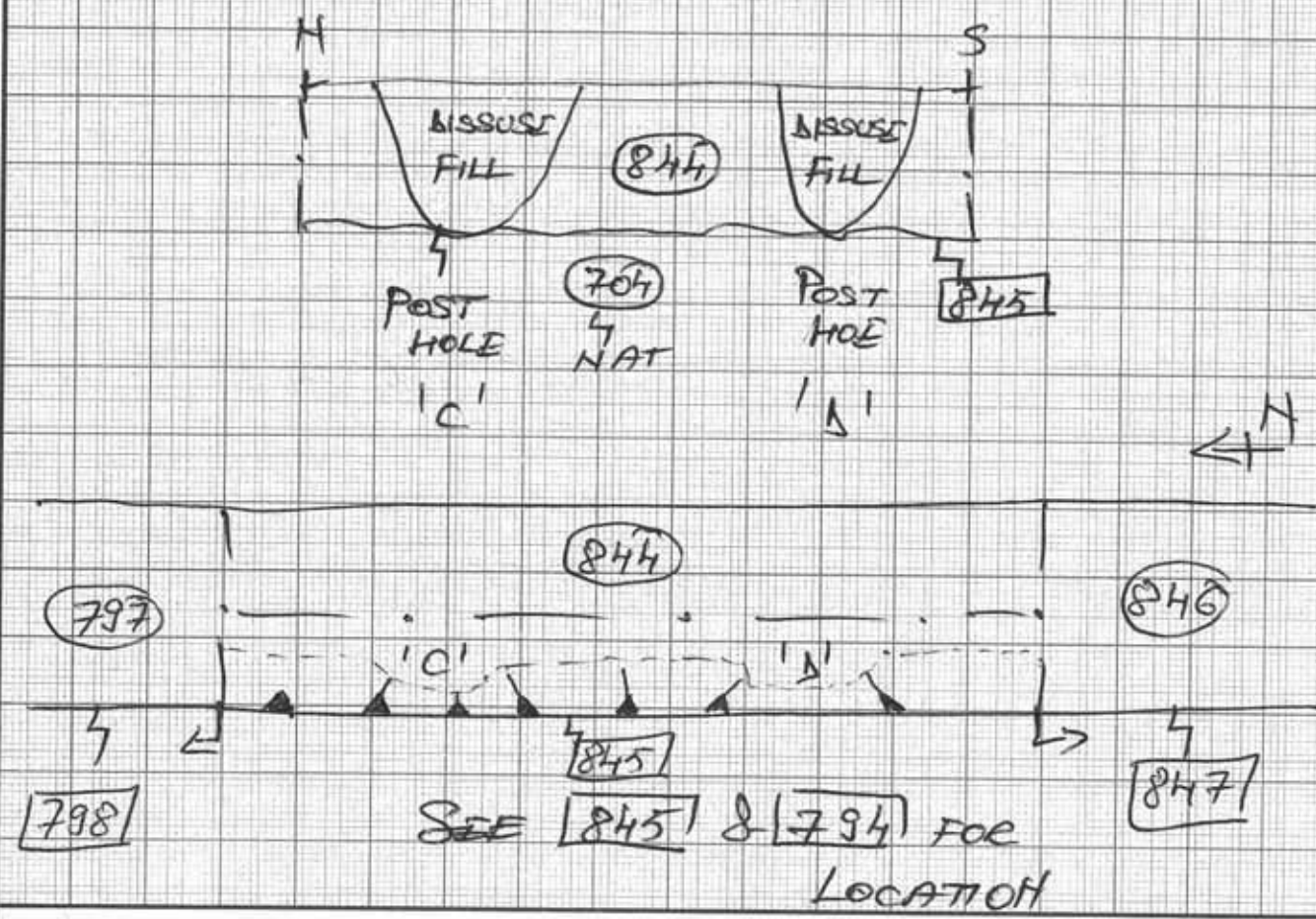
Provisional date: Roman? / Undated	
---	--

Registered Artefacts: /	Finds Specify anything not below																
Environmental Samples: /	<table style="width: 100%; text-align: center;"> <tr> <td>None</td> <td>Pot</td> <td>Bone</td> <td>CBM</td> <td>Flint</td> <td>Metal</td> <td>Glass</td> <td>Wood</td> </tr> <tr> <td><input checked="" type="checkbox"/></td> <td><input type="checkbox"/></td> <td><input type="checkbox"/></td> <td><input type="checkbox"/></td> <td><input type="checkbox"/></td> <td><input type="checkbox"/></td> <td><input type="checkbox"/></td> <td><input type="checkbox"/></td> </tr> </table>	None	Pot	Bone	CBM	Flint	Metal	Glass	Wood	<input checked="" type="checkbox"/>	<input type="checkbox"/>	<input type="checkbox"/>	<input type="checkbox"/>	<input type="checkbox"/>	<input type="checkbox"/>	<input type="checkbox"/>	<input type="checkbox"/>
None	Pot	Bone	CBM	Flint	Metal	Glass	Wood										
<input checked="" type="checkbox"/>	<input type="checkbox"/>	<input type="checkbox"/>	<input type="checkbox"/>	<input type="checkbox"/>	<input type="checkbox"/>	<input type="checkbox"/>	<input type="checkbox"/>										

Completed by: ML-7	Date: 3/11/15	Checked by:	Date:
---------------------------	----------------------	-------------	-------



Sketch of Profile/Plan



Levels

OD Highest:	OD Lowest:	OD Others
-------------	------------	-----------

Other Information

Site Book References	Photo (film and photo number) Digital: 104-0737 → 0739 Black and White: Colour:
----------------------	--

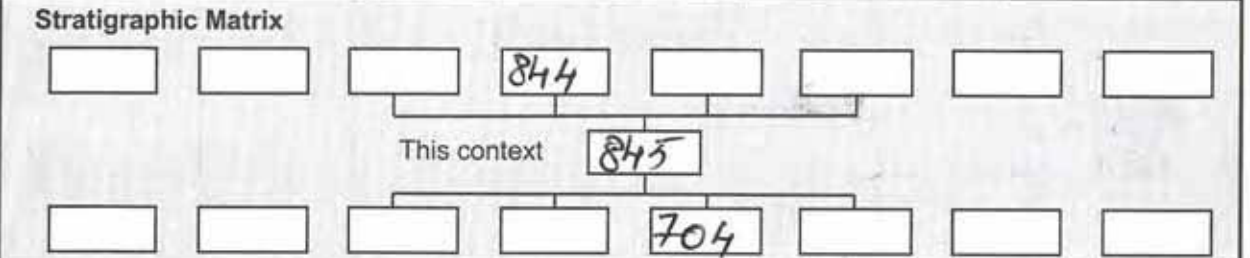
Checked interpretation:	Basic Interpretation: 0111	Basic Process:
-------------------------	-------------------------------	----------------

CONTEXT RECORDING SHEET

SITE CODE: AERD 15	Location: AREA 7	Grid Ref:	Type: CUT	Context No. 845
------------------------------	----------------------------	-----------	---------------------	---------------------------

DEPOSIT: 1. Colour: 1 linear 2. Composition/Particle size: 2 N/A 3. Compaction: 3. parallel, vertical, regular 4. Inclusions: 4. irregular, slight dips every 5. Horizon clarity: 0.2 - 0.3m 6. Contamination risk: 7. Methods and conditions: 8. Other comments: 5. H-S	CUT: 1. Shape in plan 2. Corners 3. Sides 4. Base 5. Orientation 6. Other comments Draw profile overleaf
---	--

Plan No: GPS	Section No: 115	Lgth: 1.7m	Width: 0.2m	Thickness/ Depth: 0.1m
------------------------	---------------------------	----------------------	-----------------------	-------------------------------------



Earlier	Covered by:	Contemporary	Physical relationships	Later than	Covers:
	Filled by:		Feature Label:		Fill of:
	Cut by: POSTHOLES 6 & 8		Includes:		Cuts: 704
	Butted by: POSTHOLES 6 & 8		Same as:		Butts:

Interpretation and discussion:	Internal	External	Structural <input checked="" type="checkbox"/>	Other
--------------------------------	----------	----------	---	-------

Cut of linear feature pursuing H-S across site, turning E-W at a right angle after approx 10m to S & terminating approx 2m to H.
Prob part trench as no evidence of organic material in fill as well as irregular base

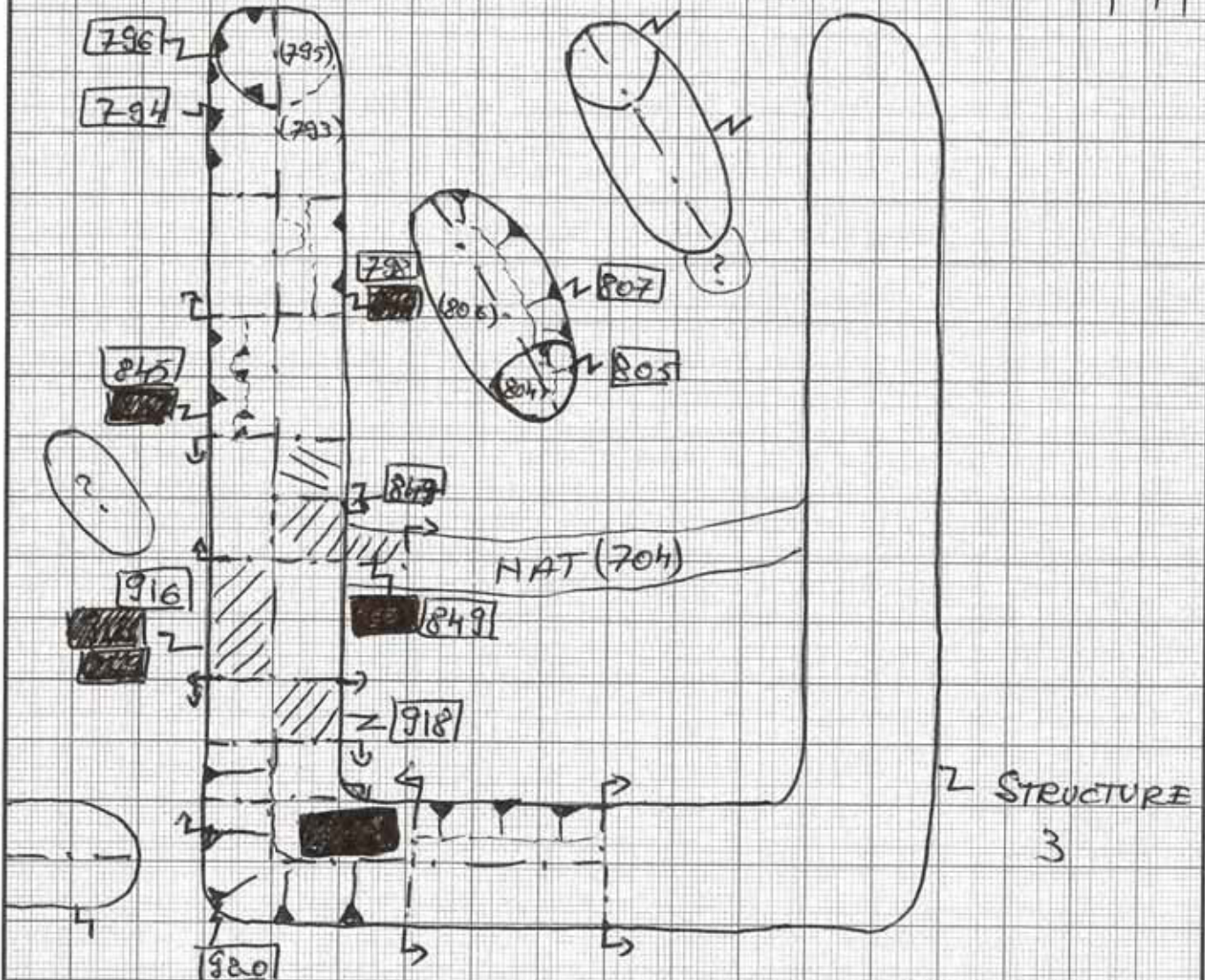

Provisional date: **Roman**

Registered Artefacts: /	Finds Specify anything not below
Environmental Samples: /	<input checked="" type="checkbox"/> None <input type="checkbox"/> Pot <input type="checkbox"/> Bone <input type="checkbox"/> CBM <input type="checkbox"/> Flint <input type="checkbox"/> Metal <input type="checkbox"/> Glass <input type="checkbox"/> Wood

Completed by: ML-J	Date: 3/11/15	Checked by:	Date:
---------------------------	----------------------	-------------	-------



Sketch of Profile/Plan



Levels

SEE (844) FOR SECTION & PLAN

OD Highest:

OD Lowest:

OD Others

Other Information

Site Book References

Photo (film and photo number)

Digital: 104-0737 → 104-0739

Black and White:

Colour:

Checked interpretation:

Basic Interpretation:

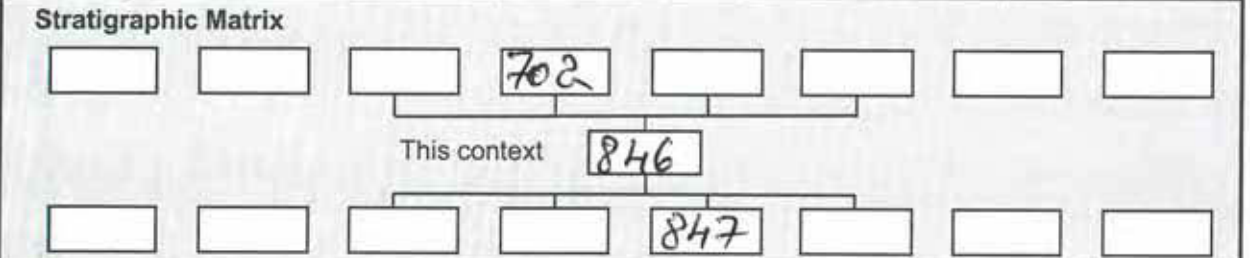
Basic Process:

CONTEXT RECORDING SHEET

SITE CODE: AREA 15	Location: AREA 7	Grid Ref:	Type: FILL	Context No. 846
------------------------------	----------------------------	-----------	----------------------	---------------------------

DEPOSIT: 1. Colour: 1. mid greyish brown 2. Composition/Particle size: 2. gravelly sand 3. Compaction: 3. parallel 4. Inclusions: 5. Horizon clarity: 6. Contamination risk: 4. small & med gravel, concentrated 7. Methods and conditions: 8. Other comments: in 2 areas 5. moderate with the natural 6. moderate - bioturbation 7. T; dry	CUT: 1. Shape in plan 2. Corners 3. Sides 4. Base 5. Orientation 6. Other comments Draw profile overleaf
---	--

Plan No: GPS	Section No: 116	Lgth: 1.4m	Width: 0.15m	Thickness/ Depth: 0.15m
------------------------	---------------------------	----------------------	------------------------	--------------------------------------



Earlier	Covered by: 702	Contemporary	Physical relationships	Later than	Covers:
	Filled by:		Feature Label:		Fill of: 847
	Cut by: POSTHOLES 'E' & 'F'?		Includes:		Cuts:
	Butted by:		Same as: (793); (797) (848)(915)(917)		Butts:

Interpretation and discussion:	Internal <input checked="" type="checkbox"/>	External	Structural	Other
--------------------------------	---	----------	------------	-------

SAME AS (793)

Provisional date: **Undated / RB?**

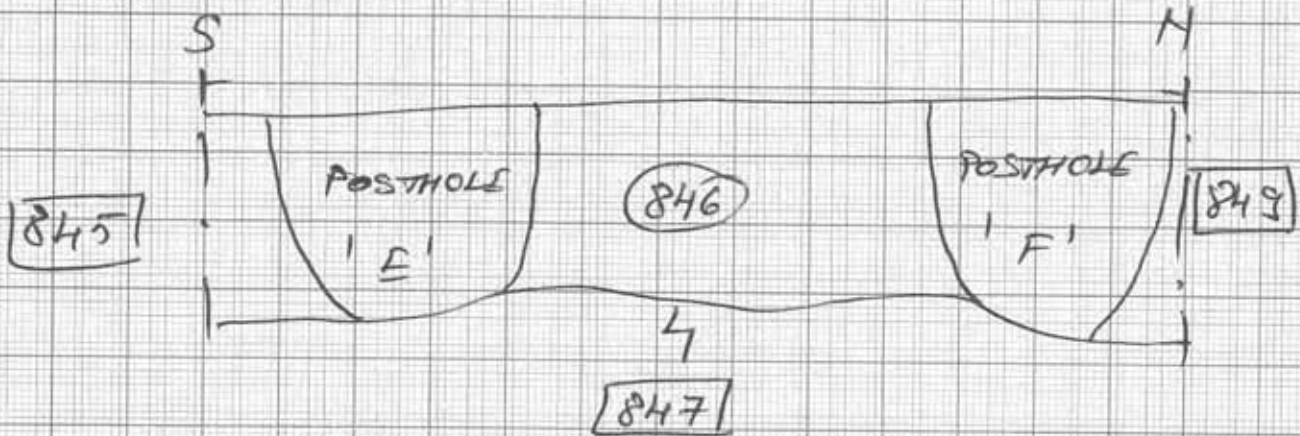
Registered Artefacts: /	Finds																
Environmental Samples: /	Specify anything not below																
	<table style="width: 100%; border: none;"> <tr> <td>None</td><td>Pot</td><td>Bone</td><td>CBM</td><td>Flint</td><td>Metal</td><td>Glass</td><td>Wood</td> </tr> <tr> <td><input checked="" type="checkbox"/></td><td><input type="checkbox"/></td><td><input type="checkbox"/></td><td><input type="checkbox"/></td><td><input type="checkbox"/></td><td><input type="checkbox"/></td><td><input type="checkbox"/></td><td><input type="checkbox"/></td> </tr> </table>	None	Pot	Bone	CBM	Flint	Metal	Glass	Wood	<input checked="" type="checkbox"/>	<input type="checkbox"/>	<input type="checkbox"/>	<input type="checkbox"/>	<input type="checkbox"/>	<input type="checkbox"/>	<input type="checkbox"/>	<input type="checkbox"/>
None	Pot	Bone	CBM	Flint	Metal	Glass	Wood										
<input checked="" type="checkbox"/>	<input type="checkbox"/>	<input type="checkbox"/>	<input type="checkbox"/>	<input type="checkbox"/>	<input type="checkbox"/>	<input type="checkbox"/>	<input type="checkbox"/>										

Completed by: MLJ	Date: 31/11/15	Checked by:	Date:
--------------------------	-----------------------	-------------	-------



Context No. 846

Sketch of Profile/Plan



SEE [845] & [794]
FOR LOCATION
[847]
FOR PLAN

Levels

OD Highest:

OD Lowest:

OD Others

Other Information

Site Book References

Photo (film and photo number)

Digital: 104-0749 → 104-0751

Black and White:

Colour:

Checked interpretation:

Basic Interpretation:

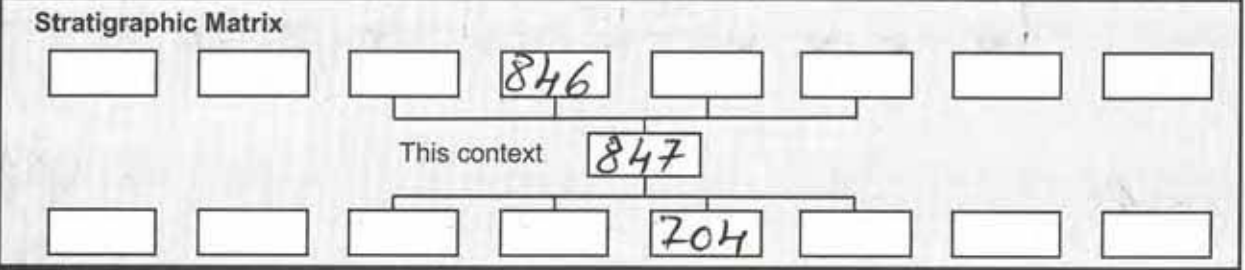
Basic Process:

CONTEXT RECORDING SHEET

SITE CODE: AER15	Location: AREA 7	Grid Ref:	Type: CUT	Context No. 847
----------------------------	----------------------------	-----------	---------------------	---------------------------

DEPOSIT: 1. Colour: Linear 2. Composition/Particle size: 2 N/A 3. Compaction: 3. parallel, vertical, regular 4. Inclusions: 4. irregular, dips slightly 5. Horizon clarity: every approx 0.2-0.3m 6. Contamination risk: 7. Methods and conditions: 8. Other comments: 5. N-S	CUT: 1. Shape in plan 2. Corners 3. Sides 4. Base 5. Orientation 6. Other comments Draw profile overleaf
--	--

Plan No: GPS	Section No: 116	Lgth: 1.4m	Width: 0.15m	Thickness/Depth: 0.15m
---------------------	------------------------	-------------------	---------------------	-------------------------------



Earlier	Covered by:	Contemporary	Physical relationships	Later than	Covers:
	Filled by: 846		Feature Label:		Fill of:
	Cut by:		Includes:		Cuts: 704
	Butted by: POSTHOLES 'E' & 'F'?		Same as:		Butts:

Interpretation and discussion:	Internal	External	Structural <input checked="" type="checkbox"/>	Other
--------------------------------	----------	----------	--	-------

Segment of post trench surrounding N-S Middle structure

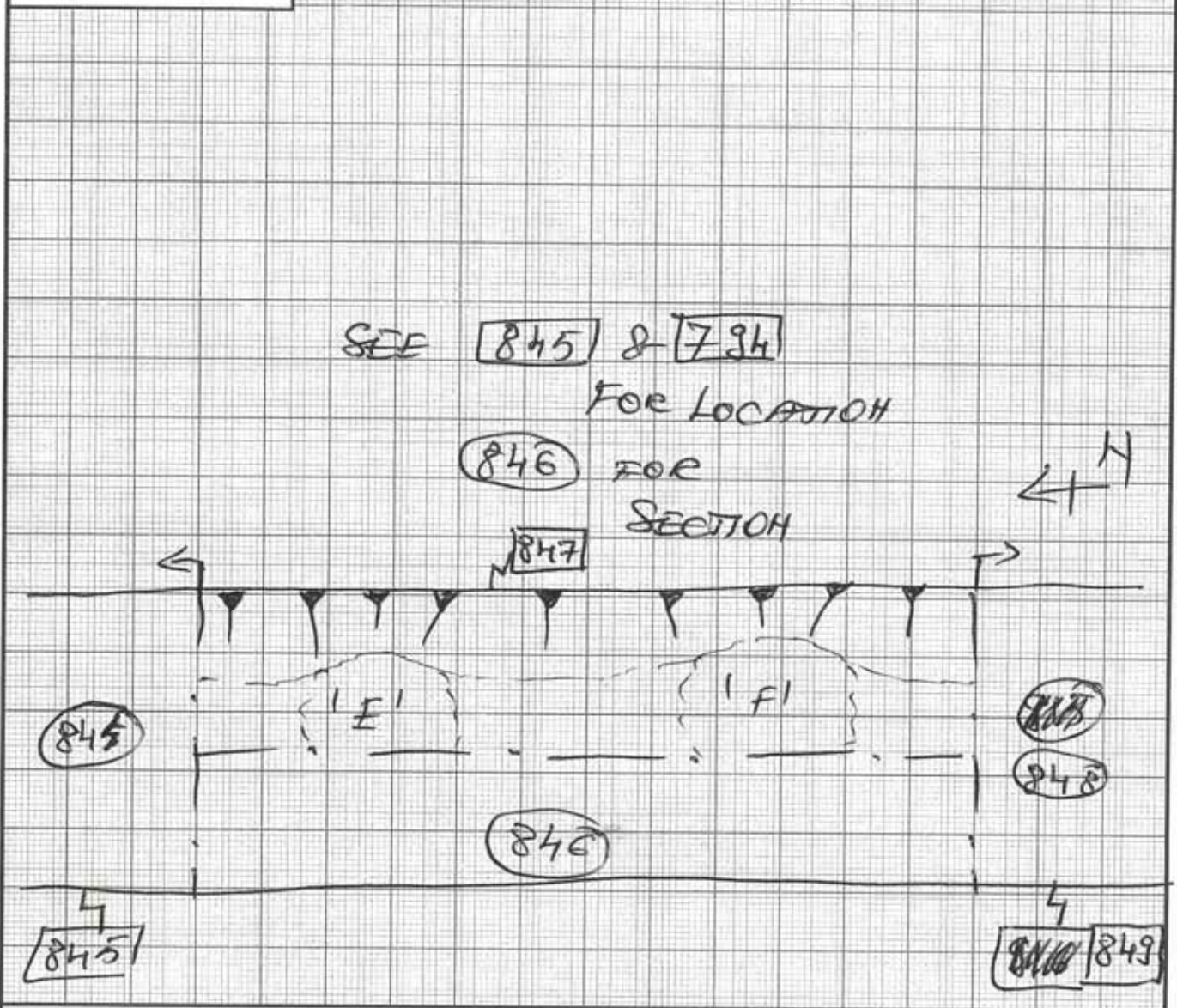
Provisional date: Roman

Registered Artefacts: /	Finds: Specify anything not below None <input checked="" type="checkbox"/> Pot <input type="checkbox"/> Bone <input type="checkbox"/> CBM <input type="checkbox"/> Flint <input type="checkbox"/> Metal <input type="checkbox"/> Glass <input type="checkbox"/> Wood <input type="checkbox"/>
Environmental Samples: /	

Completed by: ML-J	Date: 3/11/15	Checked by:	Date:
---------------------------	----------------------	-------------	-------



Sketch of Profile/Plan



Levels

OD Highest:

OD Lowest:

OD Others

Other Information

Site Book References

Photo (film and photo number)

Digital: 104 - 0749 -> 0751

Black and White:

Colour:

Checked interpretation:

Basic Interpretation:

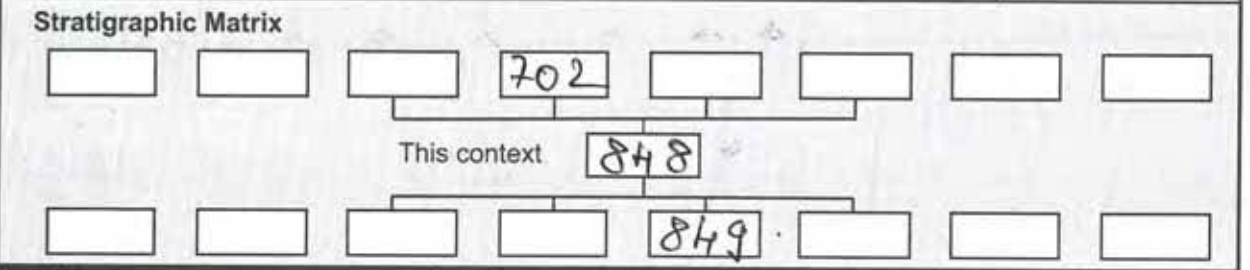
Basic Process:

CONTEXT RECORDING SHEET

SITE CODE: AFC15	Location: AEP 7	Grid Ref:	Type: FILL	Context No. 848
----------------------------	---------------------------	-----------	----------------------	---------------------------

DEPOSIT: 1. Colour: 1. med greyish brown 2. Composition/Particle size: 2. gravelly sand 3. Compaction: 3. loose 4. Inclusions: 5. Horizon clarity: 6. Contamination risk: 4. med & small rounded pebbles 7. Methods and conditions: 8. Other comments: concentrated in 2 areas 5. moderate with the natural 6. moderate - bioturbation 7. T; dry	CUT: 1. Shape in plan 2. Corners 3. Sides 4. Base 5. Orientation 6. Other comments Draw profile overleaf
--	--

Plan No: GPS	Section No: 117	Lgth: 0.5m	Width: 0.15m	Thickness/Depth: 0.15m
---------------------	------------------------	-------------------	---------------------	-------------------------------



Earlier	Covered by:	Contemporary	Physical relationships	Later than	Covers:
	Filled by:		Feature Label:		Fill of: 849
	Cut by:		Includes:		Cuts:
	Butted by:		Same as: (793); (797) (846); (915); (917)		Butts:

Interpretation and discussion:	Internal <input checked="" type="checkbox"/>	External	Structural	Other
--------------------------------	--	----------	------------	-------

SAME AS **(793)**

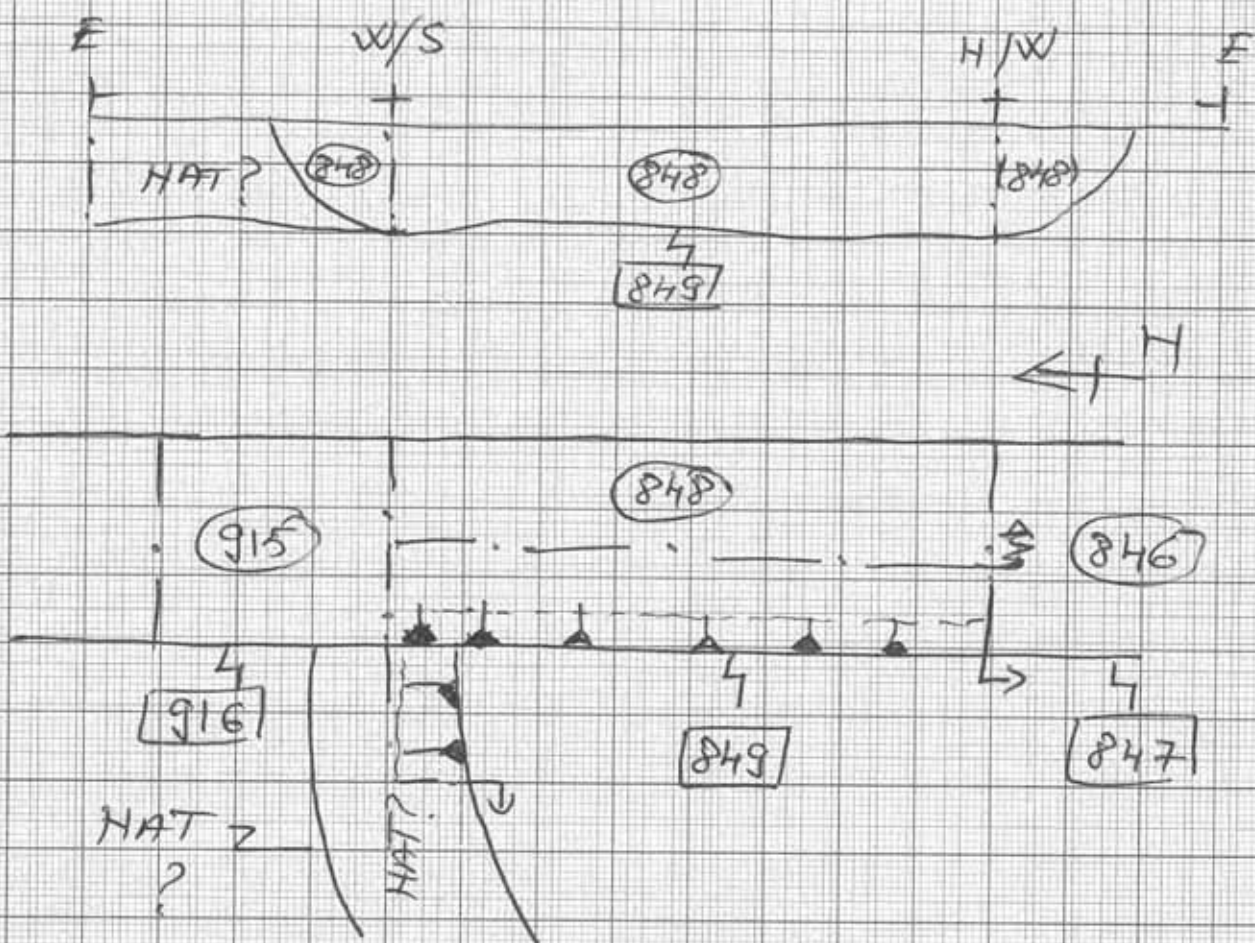
Provisional date: Undated / RB?	
--	--

Registered Artefacts:	Finds
Environmental Samples:	Specify anything not below
	<input checked="" type="checkbox"/> None <input type="checkbox"/> Pot <input type="checkbox"/> Bone <input type="checkbox"/> CBM <input type="checkbox"/> Flint <input type="checkbox"/> Metal <input type="checkbox"/> Glass <input type="checkbox"/> Wood

Completed by: MLG	Date: 3/11/15	Checked by:	Date:
--------------------------	----------------------	-------------	-------



Sketch of Profile/Plan



Levels

OD Highest:

OD Lowest:

OD Others

Other Information

Site Book References

Photo (film and photo number)

Digital: 104-0722 → 104-0724

Black and White: 104-0749 ; 0750

Colour:

Checked interpretation:

Basic Interpretation:

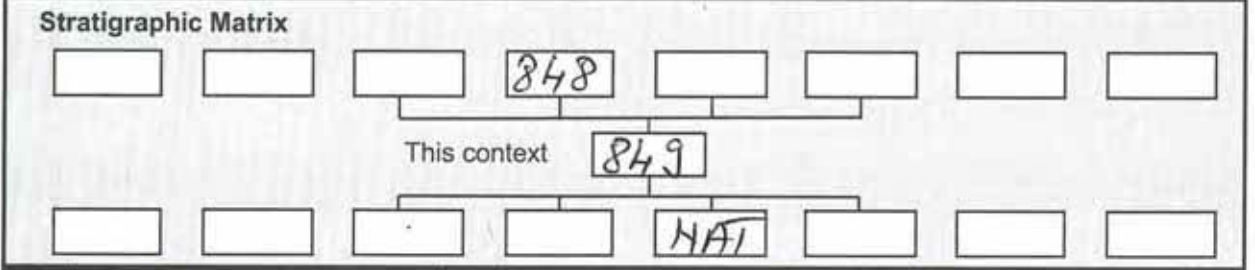
Basic Process:

CONTEXT RECORDING SHEET

SITE CODE: AREA 15	Location: AREA 7	Grid Ref:	Type: CUT	Context No. 849
------------------------------	----------------------------	-----------	---------------------	---------------------------

DEPOSIT: 1. Colour: 1. linear 2. Composition/Particle size: 3. flint, almost vertical, 3. Compaction: regular 4. Inclusions: 5. Horizon clarity: 6. Contamination risk: 4. rounded, concave, irregular 7. Methods and conditions: 8. Other comments: 5. H → S	CUT: 1. Shape in plan 2. Corners 3. Sides 4. Base 5. Orientation 6. Other comments Draw profile overleaf
---	--

Plan No: GPS	Section No: 117	Lgth: 0.5m	Width: 0.15m	Thickness/Depth: 0.15m
---------------------	------------------------	-------------------	---------------------	-------------------------------



Earlier	Covered by:	Contemporary	Physical relationships	Later than	Covers:
	Filled by: 848		Feature Label:		Fill of:
	Cut by:		Includes:		Cuts: NAT?
	Butted by:		Same as:		Butts:

Interpretation and discussion:	Internal	External	Structural <input checked="" type="checkbox"/>	Other
--------------------------------	----------	----------	--	-------

SAME AS 847

Provisional date: **Undated / RB?**

Registered Artefacts:	Finds								
Environmental Samples:	Specify anything not below								
	<table style="width: 100%; border: none;"> <tr> <td>None <input checked="" type="checkbox"/></td> <td>Pot <input type="checkbox"/></td> <td>Bone <input type="checkbox"/></td> <td>CBM <input type="checkbox"/></td> <td>Flint <input type="checkbox"/></td> <td>Metal <input type="checkbox"/></td> <td>Glass <input type="checkbox"/></td> <td>Wood <input type="checkbox"/></td> </tr> </table>	None <input checked="" type="checkbox"/>	Pot <input type="checkbox"/>	Bone <input type="checkbox"/>	CBM <input type="checkbox"/>	Flint <input type="checkbox"/>	Metal <input type="checkbox"/>	Glass <input type="checkbox"/>	Wood <input type="checkbox"/>
None <input checked="" type="checkbox"/>	Pot <input type="checkbox"/>	Bone <input type="checkbox"/>	CBM <input type="checkbox"/>	Flint <input type="checkbox"/>	Metal <input type="checkbox"/>	Glass <input type="checkbox"/>	Wood <input type="checkbox"/>		

Completed by: MEJ	Date: 3/11/15	Checked by:	Date:
--------------------------	----------------------	-------------	-------



Context No. 849

Sketch of Profile/Plan

SEE (848) FOR SECTION & PLAN
[794] & [845] FOR LOCATION

Levels

OD Highest:

OD Lowest:

OD Others

Other Information

Site Book References

Photo (film and photo number)

Digital: 104-0722 → 104-0724

Black and White: 104-0749; 0750

Colour:

Checked interpretation:

Basic Interpretation:

Basic Process: