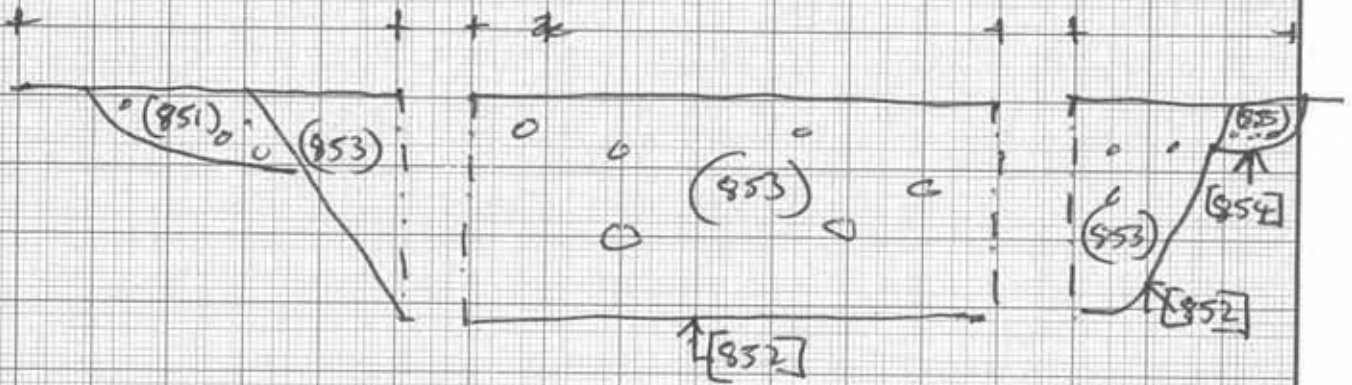


CONTEXT RECORDING SHEET

SITE CODE: AERD 15	Location: Area 7	Grid Ref:	Type: Cut	Context No. 850
DEPOSIT:			CUT:	
 1. Colour 2. Composition/Particle size 3. Compaction 4. Inclusion 5. Horizon/clarity 6. Contamination risk 7. Methods and conditions 8. Other comments 			1. Shape in plan 2. Corners 3. Sides 4. Base 5. Orientation 6. Other comments Draw profile overleaf	
1. Longitudinal oval 2. 3. Slightly concave SW side Moderate 45° NE side truncated by ditch [852]. 4. Broadly flat 5. SW → NE 6. Part of a series of postholes on the SW side of the ditch.				
Plan No: G.P.S	Section No: 103	Lgth: 0.53m	Width: Slot 0.23m Total 0.48m	Thickness/ Depth: 0.13m
Stratigraphic Matrix				
[]	[]	[851]	[]	[]
		This context	[850]	
[]	[]	(704)	[]	[]
Earlier	Covered by:	Contemporary	Physical relationships	Later than
	Filled by: (851)		Feature Label:	
	Cut by:		Includes:	
	Butted by:		Same as: Similar to [799], [822], [854], [897]	
			Covers:	
			Fill of:	
			Cuts: (704)	
			Butts:	
Interpretation and discussion:				
		Internal	External	Structural
See [799] for fuller interpretation. The posthole has been truncated by the ditch [802] = [824] = [852].				
This relationship was usable in plan overall as in Section.				
Provisional date: Roman				
Registered Artefacts:			Finds	
Environmental Samples:			Specify anything not below	
			None	Pot
			Bone	CBM
			Flint	Metal
			Glass	Wood
Completed by: J.A			Date:	Checked by:
			Date:	

Sketch of Profile/Plan

See [794]



Levels

OD Highest:

OD Lowest:

OD Others

Other Information

Site Book References

Photo (film and photo number)

Digital: 104-0730 → 0731

Black and White:

Colour: _____

Checked interpretation:

Basic Interpretation:

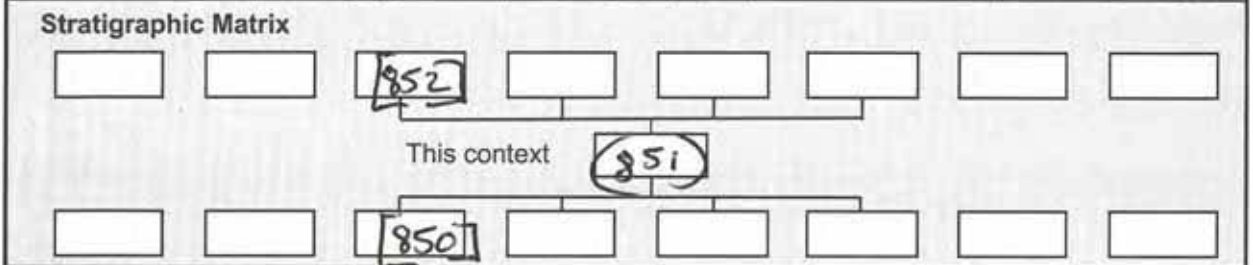
Basic Process:

CONTEXT RECORDING SHEET

SITE CODE: AER2015	Location: Area 7	Grid Ref:	Type: Fill	Context No. 851
------------------------------	-------------------------	-----------	----------------------	---------------------------

DEPOSIT: 1. Colour: 1. light reddish brown 2. Composition/Particle size: 2. Silty clay 60% clay 3. Compaction: 3. compact 4. Inclusions: 4. Fragment to abundant Subangular + Subangular stones ranging from 10mm x 5mm → grit 5. Horizon clarity: 5. Good 6. Contamination risk: 6. Moderate - unexcavating feature. 7. Methods and conditions: 7. machine + hand, raking 8. Other comments:	CUT: 1. Shape in plan 2. Corners 3. Sides 4. Base 5. Orientation 6. Other comments Draw profile overleaf
---	---

Plan No: G.1.5	Section No: 103	Lgth: 0.53m	Width:	Thickness/Depth: 0.13m
-----------------------	------------------------	--------------------	--------	-------------------------------



Earlier	Covered by:	Contemporary	Physical relationships	Later than	Covers:
	Filled by:		Feature Label:		Fill of: (850)
	Cut by: [852]		Includes:		Cuts:
	Butted by:		Same as:		Butts:

Interpretation and discussion:	Internal	External	Structural	Other
--------------------------------	----------	----------	------------	-------

Single fill, no finds.

The fill is consistent with being the remains of post packing after the post has been removed. It has also been filled/mixed with the surrounding contemporary topsoil. No post pipe evident. Stiffer + lighter in color than (853) ditch fill.

Provisional date: **Roman**

Registered Artefacts:	Finds
Environmental Samples:	Specify anything not below <input checked="" type="checkbox"/> None <input type="checkbox"/> Pot <input type="checkbox"/> Bone <input type="checkbox"/> CBM <input type="checkbox"/> Flint <input type="checkbox"/> Metal <input type="checkbox"/> Glass <input type="checkbox"/> Wood

Completed by: J.A.	Date:	Checked by:	Date:
---------------------------	-------	-------------	-------



Context No. 851

Sketch of Profile/Plan

See [799] + [850]

Levels

OD Highest:

OD Lowest:

OD Others

Other Information

Site Book References

Photo (film and photo number)

Digital: 104-0730 → 0731

~~Black and White:~~

~~Colour:~~

Checked interpretation:

Basic Interpretation:

Basic Process:

CONTEXT RECORDING SHEET

SITE CODE: AERD 15	Location: Area 7	Grid Ref:	Type: Cut	Context No. 852			
DEPOSIT:			CUT:				
1. Colour 2. Composition/Particle size 3. Compaction 4. Inclusions 5. Horizon clarity 6. Contamination risk 7. Methods and conditions 8. Other comments	1. Linear 2. — 3. SW side only exposed, straight, moderate 45° 4. Flat 5. NE → SW 6.	1. Shape in plan 2. Corners 3. Sides 4. Base 5. Orientation 6. Other comments Draw profile overleaf					
Plan No: 6-P-5	Section No: 103	Lgth: 0.78m 0.54m	Width: Exposed	Thickness/Depth: 0.36m			
Stratigraphic Matrix							
□	□	(853)	□	□			
This context [852]							
□	□	(851) - (855)	□	□			
Earlier	Covered by:	Contemporary	Physical relationships		Later than		
	Filled by: (853)		Feature Label:			Covers:	
	Cut by:		Includes:			Fill of:	
	Butted by:		Same as: 802, 924, 899			Cuts: (851) + (855)	
Butts:							
Interpretation and discussion:							
		Internal	External	Structural	Other		
<p>See [802] + [899] for further Boundary ditch or flanking ditch of Roman road Tapsham → Exeter. See [802] + [899] for further interpretation.</p> <p>Ditch truncates post holes [850] + [854].</p>							
Provisional date: Roman							
Registered Artefacts:			Finds				
Environmental Samples:			Specify anything not below				
			None	Pot	Bone	CBM	Flint
Completed by: J.A		Date:	Checked by:		Date:		



Context No. 852

Sketch of Profile/Plan

See [799] + [850]

Levels

OD Highest:

OD Lowest:

OD Others

Other Information

Site Book References

Photo (film and photo number)

Digital: 104 - 0730 → 0735

~~Black and White:~~

Colour: →

Checked interpretation:

Basic Interpretation:

Basic Process:

CONTEXT RECORDING SHEET

SITE CODE: AER2015	Location: Area 7	Grid Ref:	Type: Full	Context No. 853					
DEPOSIT:			CUT:						
1. Colour	1. Mid to dark reddish brown		 1. Shape in plan 2. Corners 3. Sides 4. Base 5. Orientation 6. Other comments Draw profile overleaf 						
2. Composition/Particle size	2. Silty clay 65% clay								
3. Compaction	3. Firm to compact								
4. Inclusions	4. Frequent sub-angular + sub rounded stones - Same as (803)								
5. Horizon clarity	5. Good								
6. Contamination risk	6. low								
7. Methods and conditions	7. Mattock + shovel, Raining								
8. Other comments									
Plan No:	Section No:	Lgth:	Width:	Thickness/Depth:					
G.P.S.	103	Slot 0.98m	0.54m						
Stratigraphic Matrix									
□	□	(703)	□	□					
		This context							
□	□	852	□	□					
Earlier	Covered by:	Contemporary	Physical relationships		Later than				
	Filled by:		Feature Label:	Covers:					
	Cut by:		Includes:	Fill of: [852]					
	Butted by:		Same as:	Cuts:					
				Butts:					
Interpretation and discussion:									
		Internal	External	Structural	Other				
<p>Similar / Same as (803). Probable ditch backfill - see (803) for further interpretation.</p> <p>Singte fill no finds</p> <p>Found by metal detectorist in upper fill in this ditch in close proximity a metal object was found. NB/ not found in excavations of ditch!</p>									
Provisional date:		Roman							
Registered Artefacts:		Finds							
Y		Specify anything not below							
Environmental Samples:		None	Pot	Bone	CBM	Flint	Metal	Glass	Wood
Y		<input checked="" type="checkbox"/>	<input type="checkbox"/>	<input type="checkbox"/>	<input type="checkbox"/>	<input type="checkbox"/>	<input checked="" type="checkbox"/>	<input type="checkbox"/>	<input type="checkbox"/>
Completed by:	Date:	Checked by:		Date:					
J.A.									



Sketch of Profile/Plan

see [799] + [850]

Levels

OD Highest:

OD Lowest:

OD Others

Other Information

Site Book References

Photo (film and photo number)

Digital: 104-0730 → 0735

~~Black and White:~~

Colour:

Checked interpretation:

Basic Interpretation:

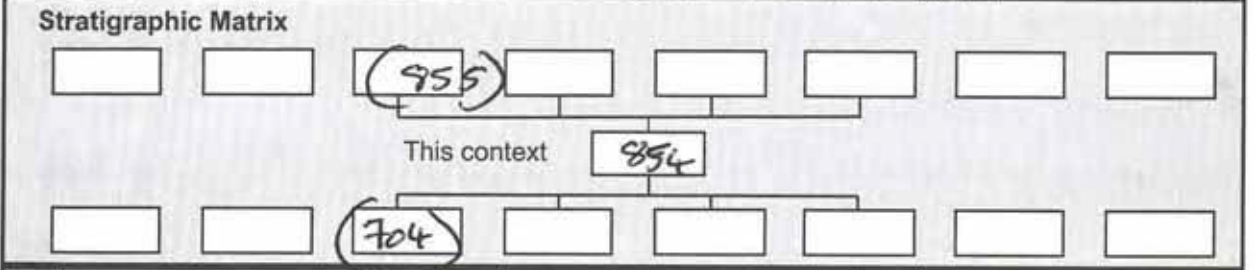
Basic Process:

CONTEXT RECORDING SHEET

SITE CODE: AERD 15	Location: Area 7	Grid Ref:	Type: cut	Context No. 854
------------------------------	-------------------------	-----------	------------------	------------------------

DEPOSIT: 1. Colour 2. Composition/Particle size 3. Compaction 4. Inclusions 5. Horizon clarity 6. Contamination risk 7. Methods and conditions 8. Other comments	CUT: 1. Shape in plan 2. Corners 3. Sides 4. Base 5. Orientation 6. Other comments Draw profile overleaf
1. Colour 2. Composition/Particle size 3. Compaction 4. Inclusions 5. Horizon clarity 6. Contamination risk 7. Methods and conditions 8. Other comments	1. Longitudinal oval 2. --- 3. SW side only extent gentle concave \cup 33" 4. concave 5. SW \rightarrow NE 6. Part of a series of potholes \cup SW side of ditch.

Plan No: G-P-5	Section No: 103	Lgth: 0.50m	Width: Start 0.20m Total 0.60m	Thickness/Depth: 0.13m
-----------------------	------------------------	--------------------	---	-------------------------------



Earlier	Covered by:	Contemporary	Physical relationships	Later than	Covers:
	Filled by: (855)		Feature Label:		Fill of:
	Cut by:		Includes:		Cuts: (704)
	Butted by:		Same as: 822, 799, Subs: 850, 897		Butts:

Interpretation and discussion:	Internal	External	Structural	Other
--------------------------------	----------	----------	------------	-------

As with [850] this is a pothole that is in direct alignment with a building. See [799] for fuller interpretation.

Provisional date: **None**

Registered Artefacts:	Finds
Environmental Samples:	Specify anything not below
	None <input type="checkbox"/> Pot <input type="checkbox"/> Bone <input type="checkbox"/> CBM <input type="checkbox"/> Flint <input type="checkbox"/> Metal <input type="checkbox"/> Glass <input type="checkbox"/> Wood <input type="checkbox"/>

Completed by: J.A	Date:	Checked by:	Date:
--------------------------	-------	-------------	-------



Context No. 854

Sketch of Profile/Plan

See [799] + [850]

Levels

OD Highest:

OD Lowest:

OD Others

Other Information

Site Book References

Photo (film and photo number)

Digital: 104-0734 → 0935

Black and White:

Colour:

Checked interpretation:

Basic Interpretation:

Basic Process:

CONTEXT RECORDING SHEET

SITE CODE: AERD 15	Location: Area 7	Grid Ref:	Type: FJM	Context No. 855						
DEPOSIT:			CUT:							
1. Colour	1. light to mid reddish brown			1. Shape in plan						
2. Composition/Particle size	2. Silty clay 60% clay			2. Corners						
3. Compaction	3. Compact			3. Sides						
4. Inclusions	4. Frequent to abundant sub angular + sub rounded			4. Base						
5. Horizon clarity	5. Sandstone? + quite gravel			5. Orientation						
6. Contamination risk	6. Inclusions. Ranging from 75mm x 20mm → grit.			6. Other comments						
7. Methods and conditions	5. Good			Draw profile overleaf						
8. Other comments	6. Moderate - undercutting feature.									
	7. Mattlock + gravel, Running									
Plan No: G.P.S	Section No: 103	Lgth: 0.50m	Width:	Thickness/Depth: 0.13m						
Stratigraphic Matrix										
[]	[]	[852]	[]	[]						
		This context	(855)							
[]	[]	[854]	[]	[]						
Earlier	Covered by:	Contemporary	Physical relationships		Later than					
	Filled by:		Feature Label:	Covers:						
	Cut by: [852]		Includes:	Fill of: [854]						
	Butted by:		Same as:	Cuts:						
Butts:										
Interpretation and discussion:			Internal	External	Structural	Other				
<p>Single fill (No Junks AS with other posthole fills in this series the fill is lighter in color than the ditch fill (853). Also it is more compact + less 'clayey' than the ditch fill.</p> <p>Fill is consistent with post packing + contemporary surface/opsid slumping back in to the void once the post has been removed. No post pipe present.</p>										
Provisional date: Roman										
Registered Artefacts: X			Finds							
Environmental Samples: X			Specify anything not below							
			None	Pot	Bone	CBM	Flint	Metal	Glass	Wood
			<input checked="" type="checkbox"/>	<input type="checkbox"/>	<input type="checkbox"/>	<input type="checkbox"/>	<input type="checkbox"/>	<input type="checkbox"/>	<input type="checkbox"/>	<input type="checkbox"/>
Completed by: J.A		Date:	Checked by:		Date:					



Context No. 855

Sketch of Profile/Plan

See [799] + [850]

Levels

OD Highest:

OD Lowest:

OD Others

Other Information

Site Book References

Photo (film and photo number)

Digital: 104 - 0734 → 0735

~~Black and White:~~

~~Colour:~~

Checked interpretation:

Basic Interpretation:

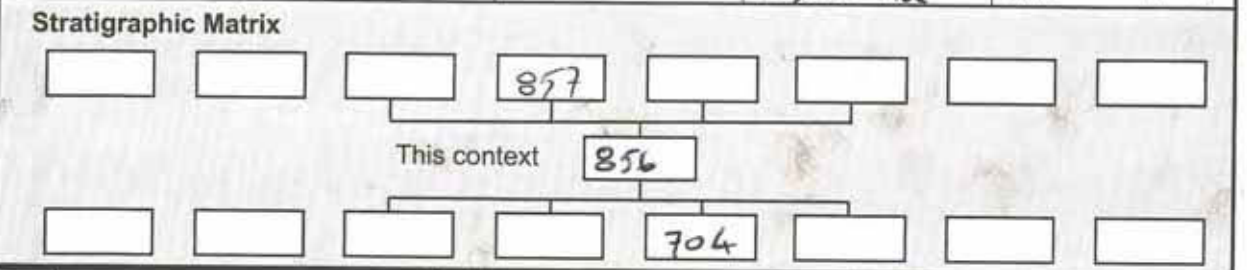
Basic Process:

CONTEXT RECORDING SHEET

SITE CODE: AERD 15	Location: AREA 7	Grid Ref: N/A	Type: 856 CUT
			Context No. 856

DEPOSIT:	CUT:
1. Colour 1. LINEAR	1. Shape in plan
2. Composition/Particle size 2. N/A	2. Corners
3. Compaction 3. SHARP / CONCAVE / MODERATE	3. Sides
4. Inclusions	4. Base
5. Horizon clarity	5. Orientation
6. Contamination risk 4. FLAT	6. Other comments
7. Methods and conditions	Draw profile overleaf
8. Other comments 5. N-W / S-E	

Plan No: GPS	Section No: 120	Lgth: 1.5m SLOT	Width: 0.15m slot 0.30m ALL	Thickness/Depth: 0.10m
---------------------	------------------------	------------------------	--	-------------------------------



Earlier	Covered by:	Contemporary	Physical relationships	Later than	Covers:
	Filled by: 857		Feature Label:		Fill of:
	Cut by: 858		Includes:		Cuts: 704
	Butted by:		Same as: 873, 816		Butts:

Interpretation and discussion:	Internal	External	Structural <input checked="" type="checkbox"/>	Other
--------------------------------	----------	----------	--	-------

CUT MADE FOR A BEAM SLOT

Provisional date: EARLY ROMAN

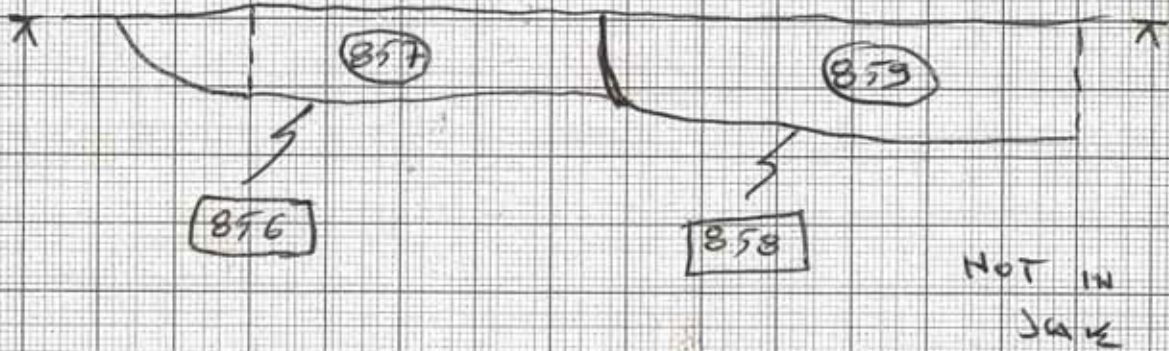
Registered Artefacts: —	Finds
Environmental Samples: —	Specify anything not below
	<input checked="" type="checkbox"/> None <input type="checkbox"/> Pot <input type="checkbox"/> Bone <input type="checkbox"/> CBM <input type="checkbox"/> Flint <input type="checkbox"/> Metal <input type="checkbox"/> Glass <input type="checkbox"/> Wood

Completed by: EV	Date: 04/11/15	Checked by:	Date:
-------------------------	-----------------------	-------------	-------



Sketch of Profile/Plan

N-W FACING SECTION
OF BEAM SLOT [856] AND
PIT [858]



Levels

OD Highest: OD Lowest: OD Others:

Other Information

Site Book References

Photo (film and photo number)

Digital: 104-0728, 104-0729

Black and White:

Colour:

Checked interpretation:

Basic Interpretation:

Basic Process:

CONTEXT RECORDING SHEET

SITE CODE: AEND 15	Location: AREA 7	Grid Ref: N/A	Type: FILL	Context No. 857																								
DEPOSIT:		CUT:																										
1. Colour	1. DARK GREYISH BROWN		1. Shape in plan	<input checked="" type="checkbox"/>																								
2. Composition/Particle size	2. SANDY SILT		2. Corners	<input checked="" type="checkbox"/>																								
3. Compaction	3. CONTACT		3. Sides	<input checked="" type="checkbox"/>																								
4. Inclusions	4. 15% OF GRAVELS		4. Base	<input checked="" type="checkbox"/>																								
5. Horizon clarity	5. GOOD		5. Orientation	<input checked="" type="checkbox"/>																								
6. Contamination risk	6. LOW		6. Other comments	<input checked="" type="checkbox"/>																								
7. Methods and conditions	7. TROWEL		Draw profile overleaf																									
8. Other comments																												
Plan No: GPS	Section No: 120	Lgth: 1.5m	Width: 0.15m slot	Thickness/Depth: 0.10m																								
Stratigraphic Matrix																												
<table border="1" style="width: 100%; height: 100px;"> <tr> <td style="width: 12.5%;"></td> <td style="width: 12.5%;"></td> <td style="width: 12.5%;"></td> <td style="width: 12.5%; text-align: center;">858</td> <td style="width: 12.5%;"></td> <td style="width: 12.5%;"></td> <td style="width: 12.5%;"></td> <td style="width: 12.5%;"></td> </tr> <tr> <td colspan="3" style="text-align: center;">This context</td> <td style="text-align: center;">857</td> <td colspan="3"></td> <td></td> </tr> <tr> <td></td> <td></td> <td></td> <td style="text-align: center;">856</td> <td></td> <td></td> <td></td> <td></td> </tr> </table>				858					This context			857								856								
			858																									
This context			857																									
			856																									
Earlier	Covered by:	Contemporary	Physical relationships		Later than	Covers:																						
	Filled by:		Feature Label:	Fill of:																								
	Cut by:		Includes:	Cuts:																								
	Butted by:		Same as:	Butts:																								
Covered by: 703																												
Filled by:					Fill of: 856																							
Cut by: 858					Cuts:																							
Butted by:					Butts:																							
Interpretation and discussion:			Internal <input checked="" type="checkbox"/>	External	Structural	Other																						
UPPER FILL OF A BEAM SLOT																												
Provisional date: EARLY ROMAN																												
Registered Artefacts: <input checked="" type="checkbox"/>			Finds: <input type="text"/>																									
Environmental Samples: <input checked="" type="checkbox"/>			Specify anything not below																									
			None <input checked="" type="checkbox"/>	Pot <input type="checkbox"/>	Bone <input type="checkbox"/>	CBM <input type="checkbox"/>	Flint <input type="checkbox"/>	Metal <input type="checkbox"/>	Glass <input type="checkbox"/>	Wood <input type="checkbox"/>																		
Completed by: EV		Date: 04/11/15		Checked by:		Date:																						



Sketch of Profile/Plan

SEE TO [856]

Levels

OD Highest: ✓

OD Lowest: ✓

OD Others ✓

Other Information

Site Book References

✓

Photo (film and photo number)

Digital: 104-0728, 104-0729

Black and White:

Colour:

Checked interpretation:

Basic Interpretation:

Basic Process:

CONTEXT RECORDING SHEET

SITE CODE: AREA 15	Location: AREA 7	Grid Ref: N/A	Type: CUT	Context No. 858						
DEPOSIT:			CUT:							
1. Colour	1. IRREGULAR		1. Shape in plan							
2. Composition/Particle size	2. ROUNDED		2. Corners							
3. Compaction	3. SHARP / CONCAVE / MODERATE		3. Sides							
4. Inclusions	4. UNEVEN		4. Base							
5. Horizon clarity	5. N/A		5. Orientation							
6. Contamination risk			6. Other comments							
7. Methods and conditions			Draw profile overleaf							
8. Other comments										
Plan No: GPS	Section No: 120	Lgth: 0.70m <small>slot</small>	Width: 0.30m <small>slot</small>	Thickness/Depth: 0.14m						
Stratigraphic Matrix										
[]	[]	[]	859	[]						
This context			858							
[]	[]	[]	857	[]						
Earlier	Covered by:	Contemporary	Physical relationships		Later than					
	Filled by: 859		Feature Label:			Covers:				
	Cut by:		Includes:			Fill of:				
	Butted by:		Same as:			Cuts: 704, 856, 857				
Interpretation and discussion:			Internal	External <input checked="" type="checkbox"/>	Structural	Other				
CUT MADE FOR A BIG IRREGULAR FIT THAT CUTS A PREVIOUS BEAM SLOT (856)										
Provisional date: MEDIAVAL ?										
Registered Artefacts: /			Finds							
Environmental Samples: /			Specify anything not below							
			None <input checked="" type="checkbox"/>	Pot <input type="checkbox"/>	Bone <input type="checkbox"/>	CBM <input type="checkbox"/>	Flint <input type="checkbox"/>	Metal <input type="checkbox"/>	Glass <input type="checkbox"/>	Wood <input type="checkbox"/>
Completed by: EV	Date: 04/11/15	Checked by:	Date:							



Sketch of Profile/Plan

See To [856]

Levels

OD Highest: ✓

OD Lowest: ✓

OD Others: ✓

Other Information

Site Book References

Photo (film and photo number)

Digital: 104-0725, 104-0729

Black and White:

Colour:

Checked interpretation:

Basic Interpretation:

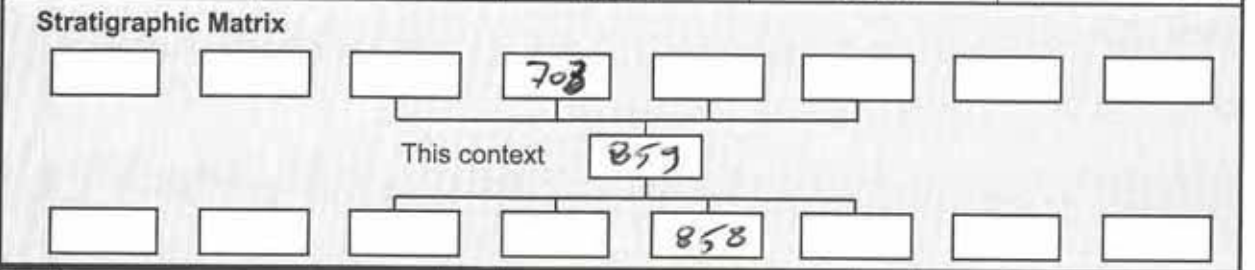
Basic Process:

CONTEXT RECORDING SHEET

SITE CODE: AEL015	Location: AYA 7	Grid Ref: N/A	Type: FILL	Context No. 859
-----------------------------	---------------------------	-------------------------	----------------------	---------------------------

DEPOSIT: 1. Colour: 1. YELLOWISH BROWN 2. Composition/Particle size: 2. SANDY SILT 3. Compaction: 3. CONTACT 4. Inclusions: 5. Horizon clarity: 6. Contamination risk: 4. 1% OF CHARCOAL 1% OF 7. Methods and conditions: SUB AERIAL STONES 8. Other comments: 5. GOOD 6. LOW 7. TROWEL	CUT: 1. Shape in plan 2. Corners 3. Sides 4. Base 5. Orientation 6. Other comments Draw profile overleaf
---	--

Plan No: CPS	Section No: 120	Lgth: 2.70m slot	Width: 0.30m slot	Thickness/Depth: 0.14m
---------------------	------------------------	-------------------------	--------------------------	-------------------------------



Earlier	Covered by: 703	Contemporary	Physical relationships	Later than	Covers:
	Filled by:		Feature Label:		Fill of: 858
	Cut by:		Includes:		Cuts:
	Butted by:		Same as:		Butts:

Interpretation and discussion:	<input checked="" type="checkbox"/> Internal	<input type="checkbox"/> External	<input type="checkbox"/> Structural	<input type="checkbox"/> Other
--------------------------------	--	-----------------------------------	-------------------------------------	--------------------------------

UNIQUE FILL OF A BICIPIT THAT CUTS A PREVIOUS BEAM SLOT [856]

Provisional date: MEDIEVAL ?

Registered Artefacts:	Finds: TILES
Environmental Samples:	Specify anything not below None <input type="checkbox"/> Pot <input type="checkbox"/> Bone <input type="checkbox"/> CBM <input type="checkbox"/> Flint <input type="checkbox"/> Metal <input checked="" type="checkbox"/> Glass <input type="checkbox"/> Wood <input type="checkbox"/>

Completed by: EV	Date: 06/11/15	Checked by:	Date:
-------------------------	-----------------------	-------------	-------



Context No. 859

Sketch of Profile/Plan

SEE TO [856]

Levels

OD Highest: ✓

OD Lowest: ✓

OD Others: ✓

Other Information

Site Book References

Photo (film and photo number)

Digital: 104-0728, 104-0729

Black and White:

Colour:

Checked interpretation:

Basic Interpretation:

Basic Process:

CONTEXT RECORDING SHEET

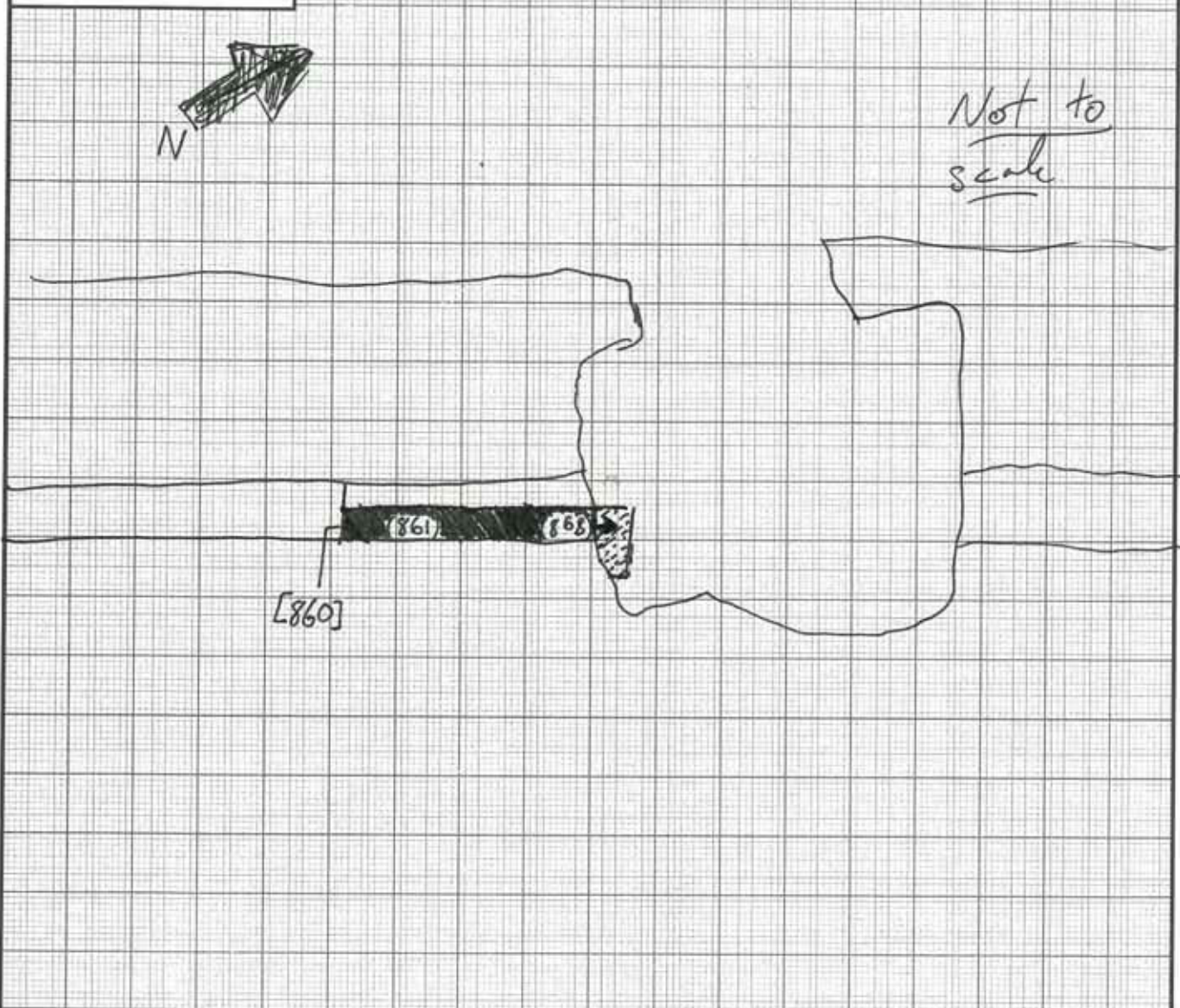
SITE CODE: AEXD 15	Location: Area 7	Grid Ref:	Type: CUT	Context No. 860					
DEPOSIT:		CUT:							
1. Colour	1. Green	1. Shape in plan							
2. Composition/Particle size	2. N/A	2. Corners							
3. Compaction	3. Gentle w/ rounded break	3. Sides							
4. Inclusions	4. Irregular w/ various depressions and moderate gentle breaks	4. Base							
5. Horizon clarity		5. Orientation							
6. Contamination risk		6. Other comments							
7. Methods and conditions	5. NE-SW	Draw profile overleaf							
8. Other comments	6. 1								
Plan No: GPS	Section No: 121	Lgth: 160cm	Width: 40cm	Thickness/ max Depth: max 10cm					
Stratigraphic Matrix									
□	□	□	□ 861 □ 868 □	□					
This context 860									
□	□	□	□ 704 □	□					
Earlier	Covered by:	Contemporary	Physical relationships	Later than	Covers:				
	Filled by: (861), (868)		Feature Label:		Fill of:				
	Cut by:		Includes:		Cuts: [704]				
	Butted by:		Same as:		Butts:				
Interpretation and discussion:									
		Internal	External	Structural	Other				
Part of beam slot section cut with possible post hole run though no fill difference was noted.									
Original fill ⁽⁸⁶¹⁾ was cut by possible modern gravel quarry point [868]									
Provisional date: Roman / Modern									
Registered Artefacts:		Finds							
Environmental Samples:		Specify anything not below							
		None	Pot	Bone	CBM	Flint	Metal	Glass	Wood
		<input checked="" type="checkbox"/>	<input type="checkbox"/>	<input type="checkbox"/>	<input type="checkbox"/>	<input type="checkbox"/>	<input type="checkbox"/>	<input type="checkbox"/>	<input type="checkbox"/>
Completed by: JNL	Date: 4/14/15	Checked by:		Date:					



Sketch of Profile/Plan



Not to
scale



Levels

OD Highest:	OD Lowest:	OD Others
-------------	------------	-----------

Other Information

Site Book References	Photo (film and photo number) Digital: 104-0736 Black and White: Colour:
----------------------	---

Checked interpretation:	Basic Interpretation:	Basic Process:
-------------------------	-----------------------	----------------

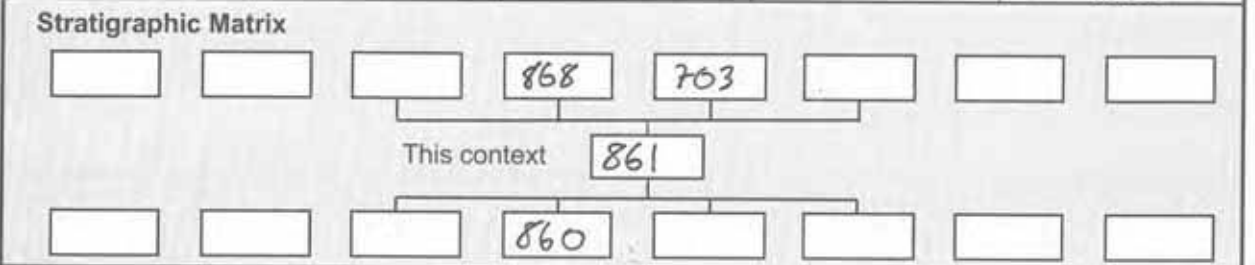
CONTEXT RECORDING SHEET

SITE CODE: AERD 15	Location: Area 7	Grid Ref:	Type: FILL	Context No. 861
------------------------------	----------------------------	-----------	----------------------	---------------------------

DEPOSIT: 1. Colour 1. Dark Greyish brown 2. Composition/Particle size 2. Sandy clay/gravel 3. Compaction 3. Loose 4. Inclusions 5. Horizon clarity 4. 10%, ~100mm 6. Contamination risk 7. Methods and conditions 5. Moderate/Low 8. Other comments 6. Low	CUT: 1. Shape in plan 2. Corners 3. Sides 4. Base 5. Orientation 6. Other comments Draw profile overleaf
---	--

7. Half-sectioning
8. /

Plan No: GPS	Section No: 121	Lgth: 160cm	Width: 40cm	Thickness/ ^{max} Depth: 10cm
------------------------	---------------------------	-----------------------	-----------------------	---



Earlier	Covered by: 703	Contemporary	Physical relationships		Later than	Covers:
	Filled by:		Feature Label:	Fill of: 860		
	Cut by: 868		Includes:	Cuts:		
	Butted by:		Same as:	Butts:		

Interpretation and discussion:

Internal	External	Structural	Other
----------	----------	------------	-------

See context [860]

Provisional date: **Roman**

Registered Artefacts: /	Finds
Environmental Samples: /	Specify anything not below
	<input checked="" type="checkbox"/> None <input type="checkbox"/> Pot <input type="checkbox"/> Bone <input type="checkbox"/> CBM <input type="checkbox"/> Flint <input type="checkbox"/> Metal <input type="checkbox"/> Glass <input type="checkbox"/> Wood

Completed by: **JNC** Date: **4/10/15** Checked by: Date:



Context No. 861

Sketch of Profile/Plan

See context [860]

Levels

OD Highest:

OD Lowest:

OD Others

Other Information

Site Book References

Photo (film and photo number)

Digital: 104-0736

Black and White:

Colour:

Checked interpretation:

Basic Interpretation:

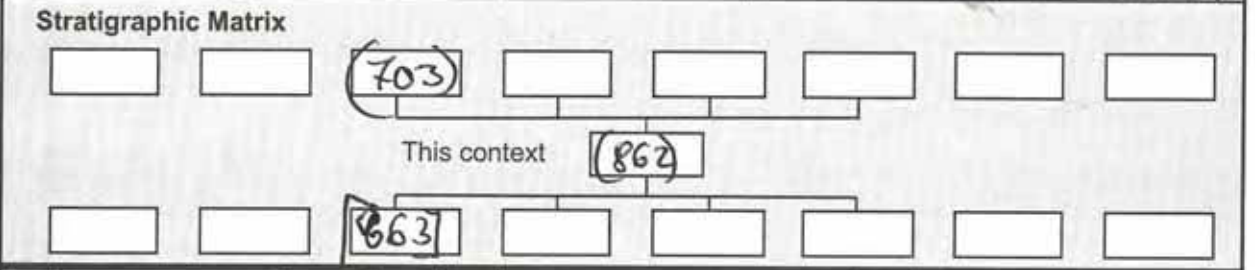
Basic Process:

CONTEXT RECORDING SHEET

SITE CODE: AERD 15	Location:	Grid Ref:	Type: Fill	Context No: (862)
------------------------------	-----------	-----------	----------------------	-----------------------------

DEPOSIT: 1. Colour: orange 2. Composition/Particle size: 1. red brown greyish 3. Compaction: 2. Silty sandy clay 4. Inclusions: 3. Friable 5. Horizon clarity: 4. very common pebbles 6. Contamination risk: 5. clear 7. Methods and conditions: 6. low 8. Other comments:	CUT: 1. Shape in plan 2. Corners 3. Sides 4. Base 5. Orientation 6. Other comments Draw profile overleaf
7. trowel + hand shovel, wet conditions	

Plan No: GPS	Section No: 122	Lgth:	Width: 0.35m	Thickness/Depth: 0.15m
---------------------	------------------------	-------	---------------------	-------------------------------



Earlier	Covered by: (703)	Contemporary	Physical relationships	Later than	Covers:
	Filled by:		Feature Label:		Fill of: [863]
	Cut by:		Includes:		Cuts:
	Butted by:		Same as:		Butts:

Interpretation and discussion:	Internal	External	Structural	Other
---------------------------------------	----------	----------	------------	-------

This is a fill of a posthole which is directly in front of a posthole. No finds identified. Posthole situated in front of post bench terminus.

Provisional date: Roman?

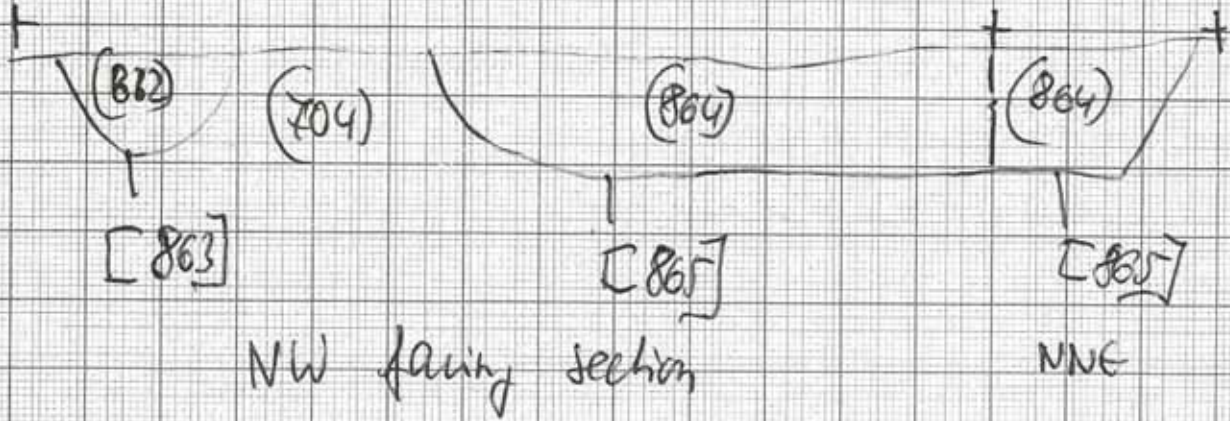
Registered Artefacts:	Finds
Environmental Samples:	Specify anything not below
	<input checked="" type="checkbox"/> None <input type="checkbox"/> Pot <input type="checkbox"/> Bone <input type="checkbox"/> CBM <input type="checkbox"/> Flint <input type="checkbox"/> Metal <input type="checkbox"/> Glass <input type="checkbox"/> Wood

Completed by: A	Date: 4/11/15	Checked by:	Date:
------------------------	----------------------	-------------	-------



Context No. (802)

Sketch of Profile/Plan



Levels

OD Highest:

OD Lowest:

OD Others

Other Information

Site Book References

Photo (film and photo number)

Digital: 104-0740

Black and White:

Colour:

Checked interpretation:

Basic Interpretation:


Basic Process:

CONTEXT RECORDING SHEET

SITE CODE: AERD 15	Location:	Grid Ref:	Type: Cut	Context No. [863]
------------------------------	-----------	-----------	---------------------	-----------------------------

DEPOSIT: 1. Colour 2. Composition/Particle size 3. Compaction 4. Inclusions 5. Horizon clarity 6. Contamination risk 7. Methods and conditions 8. Other comments	CUT: 1. Shape in plan 2. Corners 3. Sides 4. Base 5. Orientation 6. Other comments Draw profile overleaf
1. Circular posthole 2. round 3. moderate sloping edges 4. Concave base 5. / 6. /	

Plan No: GPS	Section No: 122	Lgth:	Width: 0.35m	Thickness/Depth: 0.15m
---------------------	------------------------	-------	---------------------	-------------------------------



Earlier	Covered by:	Contemporary	Physical relationships	Later than	Covers:
	Filled by: (862)		Feature Label:		Fill of:
	Cut by:		Includes:		Cuts: (704)
	Butted by:		Same as:		Butts:

Interpretation and discussion:	Internal	External	Structural	Other
---------------------------------------	----------	----------	------------	-------

This is the cut of a posthole, directly next to the posttrench terminal. Suggesting they could be contemporary. Filled by (862) no finds identified.

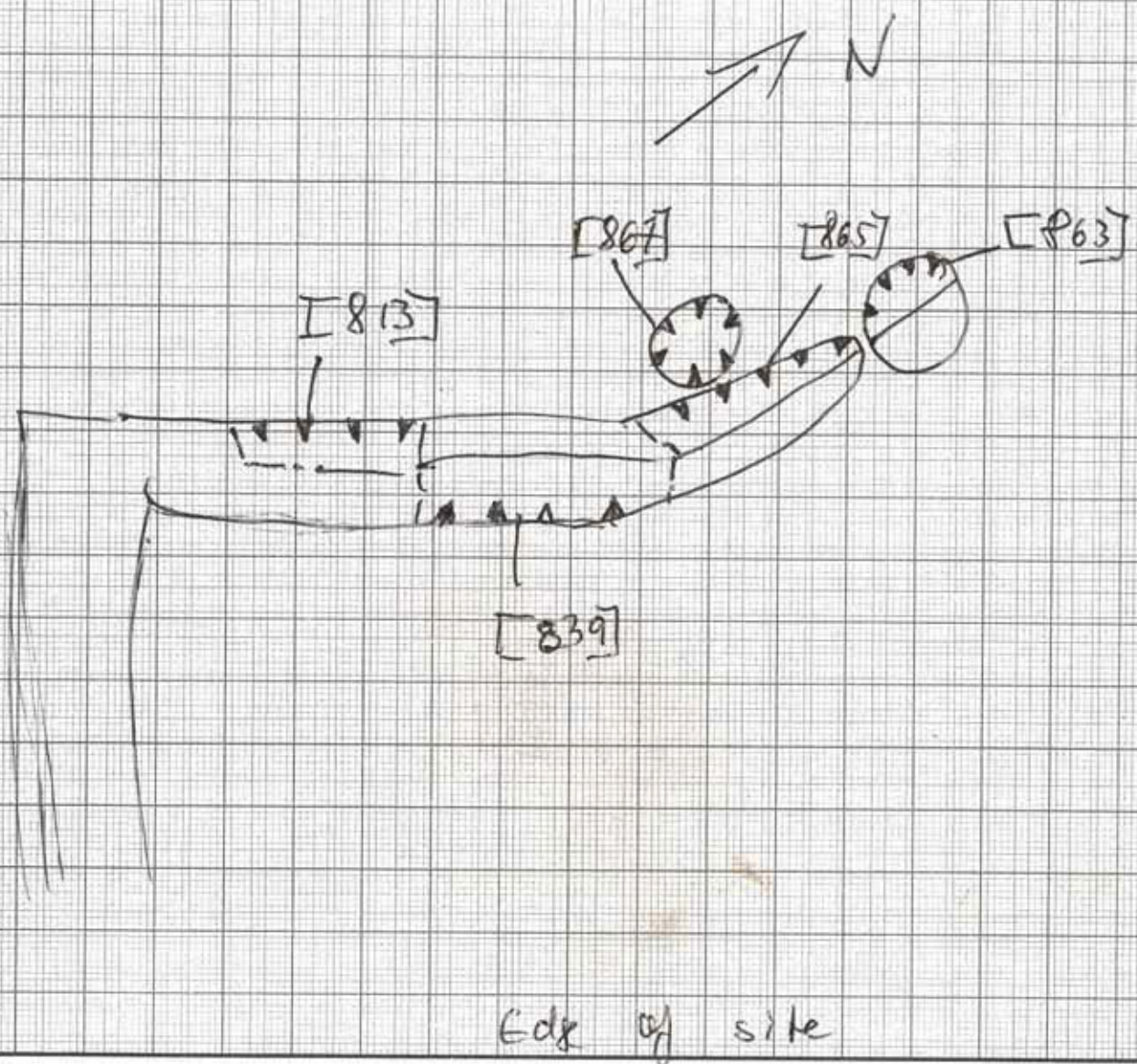
Provisional date: **Roman?**

Registered Artefacts:	Finds Specify anything not below None Pot Bone CBM Flint Metal Glass Wood <input type="checkbox"/> <input type="checkbox"/> <input type="checkbox"/> <input type="checkbox"/> <input type="checkbox"/> <input type="checkbox"/> <input type="checkbox"/> <input type="checkbox"/>
Environmental Samples:	

Completed by: [Signature]	Date: 4/11/15	Checked by:	Date:
----------------------------------	----------------------	-------------	-------



Sketch of Profile/Plan



Levels

OD Highest: OD Lowest: OD Others

Other Information

Site Book References Photo (film and photo number)
Digital: 104-0740
Black and White:
Colour:

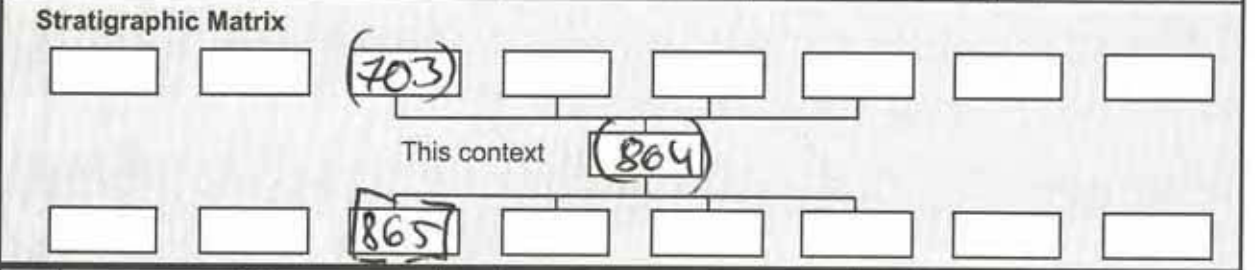
Checked interpretation: Basic Interpretation: Basic Process:

CONTEXT RECORDING SHEET

SITE CODE: ACRO 15	Location:	Grid Ref:	Type: Fill	Context No. (864)
------------------------------	-----------	-----------	----------------------	-----------------------------

DEPOSIT: 1. Colour 1. orange brown grey 2. Composition/Particle size 2. silty sandy clay 3. Compaction 3. Frable 4. Inclusions 5. Horizon clarity 4. lots of pebbles 6. Contamination risk 7. Methods and conditions 5. clear 8. Other comments 6. low 7. trowel + hand shovel	CUT: 1. Shape in plan 2. Corners 3. Sides 4. Base 5. Orientation 6. Other comments Draw profile overleaf
---	---

Plan No: GPS	Section No: 122	Lgth: 0.70m	Width: 0.25m	Thickness/Depth: 0.18m
---------------------	------------------------	--------------------	---------------------	-------------------------------



Earlier	Covered by: (703)	Contemporary	Physical relationships	Later than	Covers:
	Filled by:		Feature Label:		Fill of: [865]
	Cut by:		Includes:		Cuts:
	Butted by:		Same as:		Butts:

Interpretation and discussion:	Internal	External	Structural	Other
---------------------------------------	----------	----------	------------	-------

This is the fill of a post-trench / construction trench. Lots of pebbles no finds identified.

Provisional date: Roman?

Registered Artefacts: /	Finds Specify anything not below None <input checked="" type="checkbox"/> Pot <input type="checkbox"/> Bone <input type="checkbox"/> CBM <input type="checkbox"/> Flint <input type="checkbox"/> Metal <input type="checkbox"/> Glass <input type="checkbox"/> Wood <input type="checkbox"/>
Environmental Samples: /	

Completed by: A	Date: 4/11/15	Checked by:	Date:
------------------------	----------------------	-------------	-------



Context No.

(864)

Sketch of Profile/Plan

Please see (862) for a
section sketch.

Levels

OD Highest:

OD Lowest:

OD Others

Other Information

Site Book References

Photo (film and photo number)

Digital: 104-0740

Black and White:

Colour:

Checked interpretation:

Basic Interpretation:

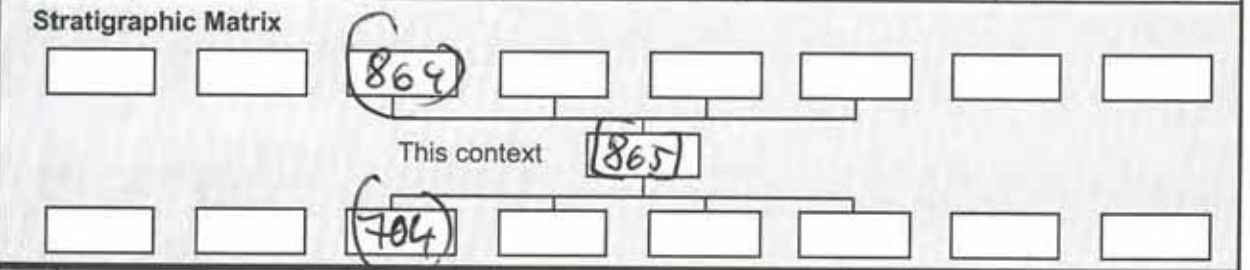
Basic Process:

CONTEXT RECORDING SHEET

SITE CODE: AERO 15	Location:	Grid Ref:	Type: cut	Context No. [865]
------------------------------	-----------	-----------	------------------	-----------------------------

DEPOSIT: 1. Colour 2. Composition/Particle size 3. Compaction 4. Inclusion 5. Horizon clarity 6. Contamination risk 7. Methods and conditions 8. Other comments	1. linear cut post trenches construction trenches 2. Round 3. moderate sloping edges 4. Undulating 5. / 6. /	CUT: 1. Shape in plan 2. Corners 3. Sides 4. Base 5. Orientation 6. Other comments Draw profile overleaf
--	---	---

Plan No: GPS	Section No: 122	Lgth: 0.70m	Width: 0.25m	Thickness/Depth: 0.18m
---------------------	------------------------	--------------------	---------------------	-------------------------------



Earlier	Covered by:	Contemporary	Physical relationships	Later than	Covers:
	Filled by: (864)		Feature Label:		Fill of:
	Cut by:		Includes:		Cuts: (704)
	Butted by:		Same as:		Butts:

Interpretation and discussion:	Internal	External	Structural	Other
---------------------------------------	----------	----------	------------	-------

This is the cut of a post trench terminus. Possible connected to [863] a post hole directly in front of the terminus. No finds identified.

Provisional date: Roman	
--------------------------------	--

Registered Artefacts: /	Finds Specify anything not below None Pot Bone CBM Flint Metal Glass Wood <input type="checkbox"/> <input type="checkbox"/> <input type="checkbox"/> <input type="checkbox"/> <input type="checkbox"/> <input type="checkbox"/> <input type="checkbox"/> <input type="checkbox"/>
Environmental Samples: /	

Completed by: JA	Date: 4/11/15	Checked by:	Date:
-------------------------	----------------------	-------------	-------



Context No.

865

Sketch of Profile/Plan

Please see [863]
for location sketch

Levels

OD Highest:

OD Lowest:

OD Others

Other Information

Site Book References

Photo (film and photo number)

Digital: 104-0740

Black and White:

Colour:

Checked interpretation:

Basic Interpretation:

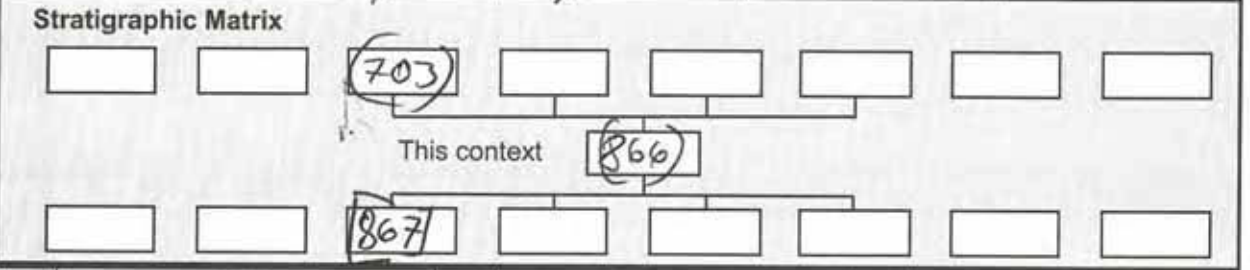
Basic Process:

CONTEXT RECORDING SHEET

SITE CODE: AERO 15	Location:	Grid Ref:	Type: FIL	Context No.: (866)
------------------------------	-----------	-----------	------------------	---------------------------

DEPOSIT: 1. Colour: 1. Orange brown grey 2. Composition/Particle size: 2. Silty sandy clay 3. Compaction: 3. Friable 4. Inclusions: 5. Horizon clarity: 4. Lots of pebbles included 6. Contamination risk: 5. clear 7. Methods and conditions: 8. Other comments: 6. Row 7. Rowel + hand shovel	CUT: 1. Shape in plan 2. Corners 3. Sides 4. Base 5. Orientation 6. Other comments Draw profile overleaf
--	--

Plan No: GPS	Section No: 	Lgth: /	Width:	Thickness/Depth:
---------------------	-----------------------------------	----------------	--------	------------------



Earlier	Covered by: (703)	Contemporary	Physical relationships	Later than	Covers:
	Filled by:		Feature Label:		Fill of: [867]
	Cut by:		Includes:		Cuts:
	Butted by:		Same as:		Butts:

Interpretation and discussion:	Internal	External	Structural	Other
---------------------------------------	----------	----------	------------	-------

This is the fill of a pot hole next to the perimeter [865] Unfortunately was dug 100%. No finds

Provisional date: Roman?	
---------------------------------	--

Registered Artefacts: /	Finds: /
Environmental Samples: /	Specify anything not below <input checked="" type="checkbox"/> None <input type="checkbox"/> Pot <input type="checkbox"/> Bone <input type="checkbox"/> CBM <input type="checkbox"/> Flint <input type="checkbox"/> Metal <input type="checkbox"/> Glass <input type="checkbox"/> Wood

Completed by: A	Date: 4/11/15	Checked by:	Date:
------------------------	----------------------	-------------	-------



Context No. (866)

Sketch of Profile/Plan

no section drawing

Levels

OD Highest:

OD Lowest:

OD Others

Other Information

Site Book References

Photo (film and photo number)

Digital: 104 - 0740

Black and White:

Colour:

Checked interpretation:

Basic Interpretation:

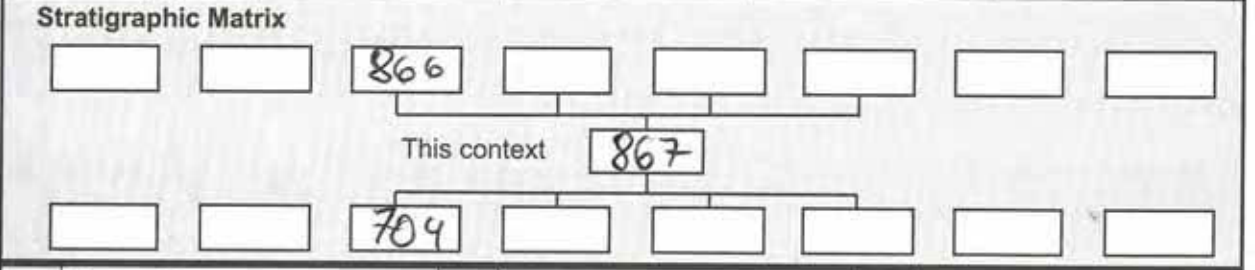
Basic Process:

CONTEXT RECORDING SHEET

SITE CODE: HGRD 15	Location:	Grid Ref:	Type: cut	Context No. 867
------------------------------	-----------	-----------	---------------------	---------------------------

DEPOSIT: 1. Colour 2. Composition/Particle size 3. Compaction 4. Inclusions 5. Horizon clarity 6. Contamination risk 7. Methods and conditions 8. Other comments	1. circular posthole 2. round 3. moderate sloping edges 4. concave 5. / 6. /	CUT: 1. Shape in plan 2. Corners 3. Sides 4. Base 5. Orientation 6. Other comments Draw profile overleaf
---	---	---

Plan No: GPS	Section No:	Lgth:	Width:	Thickness/Depth:
------------------------	-------------	-------	--------	------------------



Earlier	Covered by:	Contemporary	Physical relationships	Later than	Covers:
	Filled by: (866)		Feature Label:		Fill of:
	Cut by:		Includes:		Cuts: (704)
	Butted by:		Same as:		Butts:

Interpretation and discussion:	Internal	External	Structural	Other
---------------------------------------	----------	----------	------------	-------

This is the cut of a post hole, filled by (866) which had no finds, and is next to terminus [865]

Provisional date: ? Roman	
----------------------------------	--

Registered Artefacts:	Finds
Environmental Samples: /	Specify anything not below
	None <input type="checkbox"/> Pot <input type="checkbox"/> Bone <input type="checkbox"/> CBM <input type="checkbox"/> Flint <input type="checkbox"/> Metal <input type="checkbox"/> Glass <input type="checkbox"/> Wood <input type="checkbox"/>

Completed by: A	Date: 4/11/15	Checked by:	Date:
------------------------	----------------------	-------------	-------



Context No.

[867]

Sketch of Profile/Plan

please see

[863]

for location sketch,

Levels

OD Highest:

OD Lowest:

OD Others

Other Information

Site Book References

Photo (film and photo number)

Digital: 104-0740

Black and White:

Colour:

Checked interpretation:

Basic Interpretation:

Basic Process:

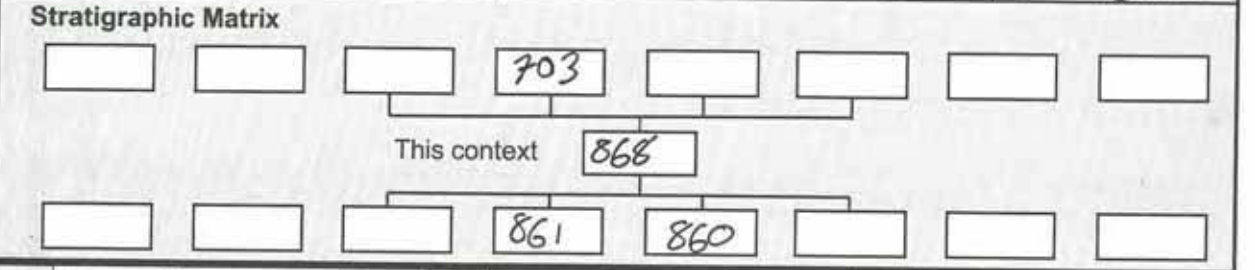
CONTEXT RECORDING SHEET

SITE CODE: ACR015	Location: Area 7	Grid Ref:	Type: CUT	Context No. 868
-----------------------------	----------------------------	-----------	---------------------	---------------------------

DEPOSIT: 1. Colour: 1. Greyish brown 2. Composition/Particle size: 2. Sandy clay / gravel 3. Compaction: 3. Loose 4. Inclusions: 5. Horizon clarity: 4. S/C, ~ Stone 6. Contamination risk: 7. Methods and conditions: 5. Moderate / low 8. Other comments: 6. Low	CUT: 1. Shape in plan 2. Corners 3. Sides 4. Base 5. Orientation 6. Other comments Draw profile overleaf
---	--

7. Half-sectioning

Plan No: GPS	Section No: 121	Lgth: 160cm	Width: 60cm	Thickness/ Depth: max 10cm
------------------------	---------------------------	-----------------------	-----------------------	--------------------------------------



Earlier	Covered by: 703	Contemporary	Physical relationships		Later than	Covers:
	Filled by:		Feature Label:	Fill of: 860		
	Cut by:		Includes:	Cuts: 861		
	Butted by:		Same as:	Butts:		

Interpretation and discussion:

Internal	External	Structura	Other
----------	----------	-----------	-------

See context [860]

Provisional date: **Modern**

Registered Artefacts: /	Finds
Environmental Samples: /	Specify anything not below
	<input checked="" type="checkbox"/> None <input type="checkbox"/> Pot <input type="checkbox"/> Bone <input type="checkbox"/> CBM <input type="checkbox"/> Flint <input type="checkbox"/> Metal <input type="checkbox"/> Glass <input type="checkbox"/> Wood

Completed by: JNC	Date: 4/10/15	Checked by:	Date:
--------------------------	----------------------	-------------	-------



Context No. 868

Sketch of Profile/Plan

See context [860]

Levels

OD Highest:

OD Lowest:

OD Others

Other Information

Site Book References

Photo (film and photo number)

Digital: 104-0736

Black and White:

Colour:

Checked interpretation:

Basic Interpretation:

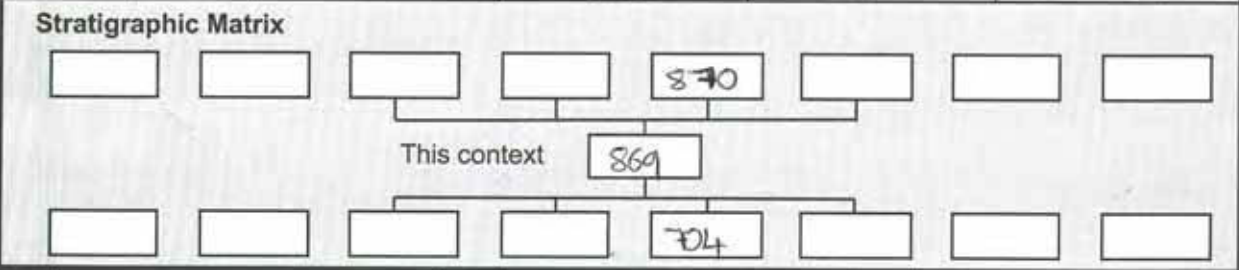
Basic Process:

CONTEXT RECORDING SHEET

SITE CODE: AERD15	Location: Area 7	Grid Ref: -	Type: CUT	Context No. 869
----------------------	---------------------	----------------	--------------	--------------------

DEPOSIT:	1. Ovaloid 2. Powdered 3. Vertical 4. Flat - slightly concave 5. East-west	CUT:
1. Colour		1. Shape in plan
2. Composition/Particle size		2. Corners
3. Compaction		3. Sides
4. Inclusions		4. Base
5. Horizon clarity		5. Orientation
6. Contamination risk		6. Other comments
7. Methods and conditions		Draw profile overleaf
8. Other comments		

Plan No: GPS	Section No: 123	Lgth: 1.5m	Width: 1.15m	Thickness/ Depth: 0.14m
-----------------	--------------------	---------------	-----------------	-------------------------------



Earlier	Covered by: -	Contemporary	Physical relationships	Later than	Covers: -
	Filled by: (870)		Feature Label: -		Fill of: -
	Cut by: -		Includes: -		Cuts: (704)
	Butted by: -		Same as: -		Butts: -

Interpretation and discussion:	Internal	External	Structural	Other
---------------------------------------	----------	----------	------------	-------

Cut of a pit or possible post hole. Almost identical to [712]; a neighbouring pit feature.

Possibly prehistoric - scraper found in similar feature [712]

Unlikely to be a tree post as the base is flat with no irregularities that can be attributed to root action.

Provisional date: ?


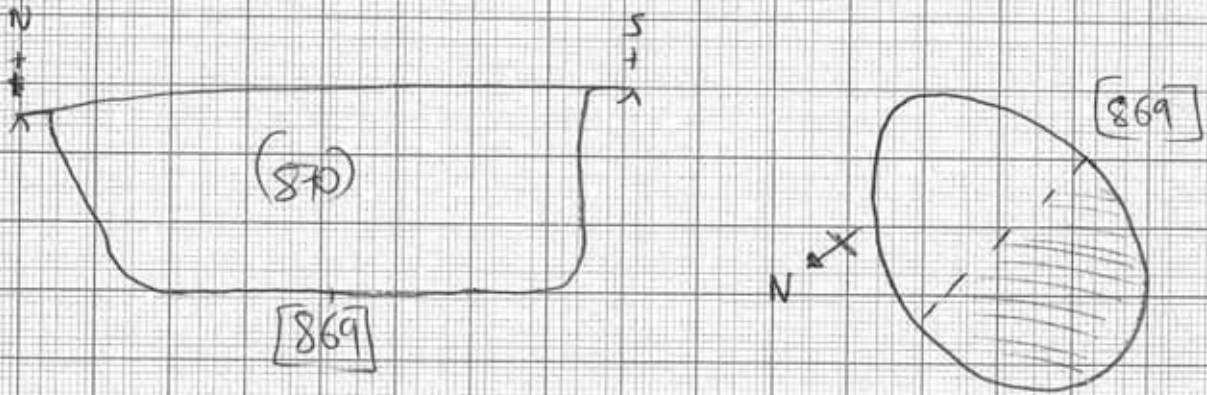
Registered Artefacts: -	Finds Specify anything not below None <input checked="" type="checkbox"/> Pot <input type="checkbox"/> Bone <input type="checkbox"/> CBM <input type="checkbox"/> Flint <input type="checkbox"/> Metal <input type="checkbox"/> Glass <input type="checkbox"/> Wood <input type="checkbox"/>
Environmental Samples: -	

Completed by: LW	Date: 4.11.15	Checked by:	Date:
------------------	---------------	-------------	-------



Context No. 869

Sketch of Profile/Plan



Levels

OD Highest:

OD Lowest:

OD Others

Other Information

Site Book References

Photo (film and photo number)

Digital: 104-0741 → 104-0743

Black and White:

Colour:

Checked interpretation:

Basic Interpretation:

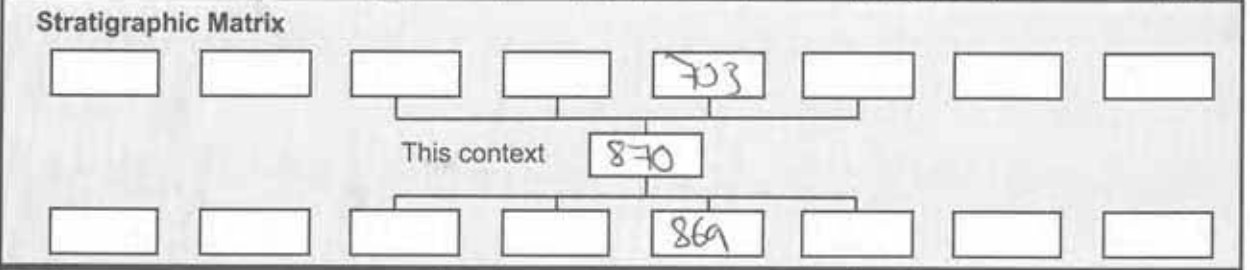
Basic Process:

CONTEXT RECORDING SHEET

SITE CODE: AE015	Location: Avon	Grid Ref: -	Type: Fill	Context No. 870
----------------------------	--------------------------	-----------------------	----------------------	---------------------------

DEPOSIT: 1. Colour: 1. Dark reddish brown 2. Composition/Particle size: 2. Sandy silt 3. Compaction: 3. Loose 4. Inclusions: 4. Stones < 100% c. 10-100mm in size 5. Horizon clarity: 5. Clear 6. Contamination risk: 6. Moderate 7. Methods and conditions: 7. Mattock + trowel excavated in wet conditions. - Poor light 8. Other comments:	CUT: 1. Shape in plan 2. Corners 3. Sides 4. Base 5. Orientation 6. Other comments Draw profile overleaf
--	---

Plan No: GPS	Section No: 123	Lgth: 1.15m	Width: 1.15m	Thickness/Depth: 0.4m
---------------------	------------------------	--------------------	---------------------	------------------------------



Earlier	Covered by: (703)	Contemporary	Physical relationships	Later than	Covers: -
	Filled by: -		Feature Label: -		Fill of: [869]
	Cut by: -		Includes: -		Cuts:
	Butted by:		Same as: -		Butts:

Interpretation and discussion:	Internal	External	Structural	Other
Side fill of Pit/posthole [869]				
Contains a high concentration of small routes				
Provisional date: ?				

Registered Artefacts: -	Finds: <input type="text"/>
Environmental Samples: -	Specify anything not below
	<input checked="" type="checkbox"/> None <input type="checkbox"/> Pot <input type="checkbox"/> Bone <input type="checkbox"/> CBM <input type="checkbox"/> Flint <input type="checkbox"/> Metal <input type="checkbox"/> Glass <input type="checkbox"/> Wood

Completed by: LW	Date: 4.11.15	Checked by:	Date:
-------------------------	----------------------	-------------	-------



Sketch of Profile/Plan

See sheet [869] for section drawing

Levels

OD Highest:

OD Lowest:

OD Others

Other Information

Site Book References

Photo (film and photo number)

Digital: 104 - 0741 → 104 - 0743

Black and White:

Colour:

Checked interpretation:

Basic Interpretation:

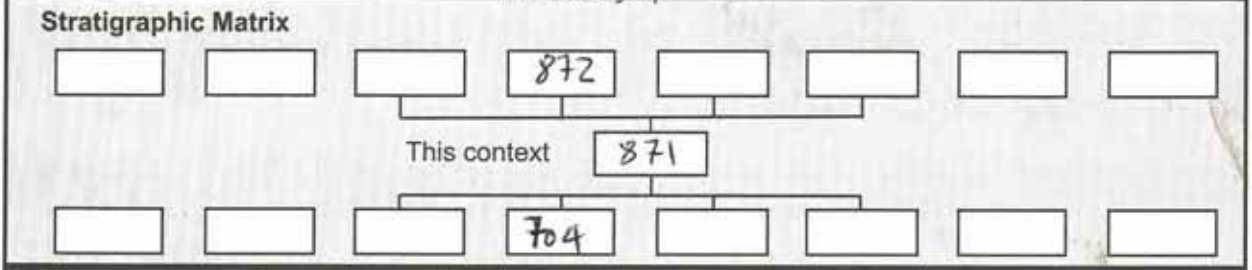
Basic Process:

CONTEXT RECORDING SHEET

SITE CODE: AEP015	Location: Area 7	Grid Ref:	Type: cut	Context No. 871
-----------------------------	----------------------------	-----------	---------------------	---------------------------

DEPOSIT: 1. Colour 2. Composition/Particle size 3. Compaction 4. Inclusions 5. Horizon clarity 6. Contamination risk 7. Methods and conditions 8. Other comments	1. lined 2. N/A 3. steep 4. flat 5. NW - SE 6. -	CUT: 1. Shape in plan 2. Corners 3. Sides 4. Base 5. Orientation 6. Other comments Draw profile overleaf
---	---	---

Plan No: GPS	Section No: 125	Lgth: 1.2m within slot	Width: 0.5m	Thickness/Depth: 0.3m
---------------------	------------------------	-------------------------------	--------------------	------------------------------



Earlier	Covered by:	Contemporary	Physical relationships	Later than	Covers:
	Filled by: (872)		Feature Label:		Fill of:
	Cut by: -		Includes:		Cuts:
	Butted by:		Same as: [842]		Butts:

Interpretation and discussion:

Internal
 External
 Structural
 Other

longitudinal section taken across 'beam slot' feature at southern end of easternmost building in area 7. [871] appeared to contain a single fill (872) ~~consisting of~~ in which no finds were retrieved.

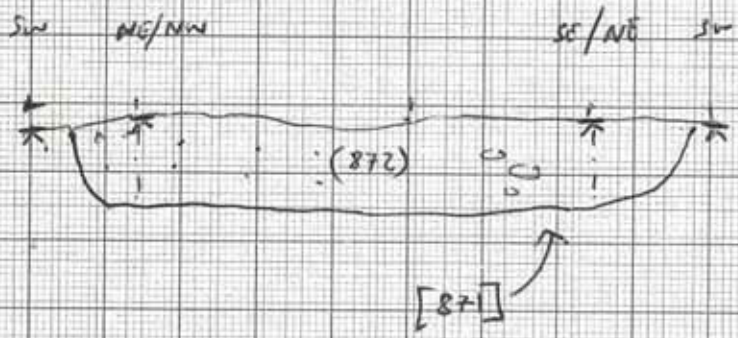
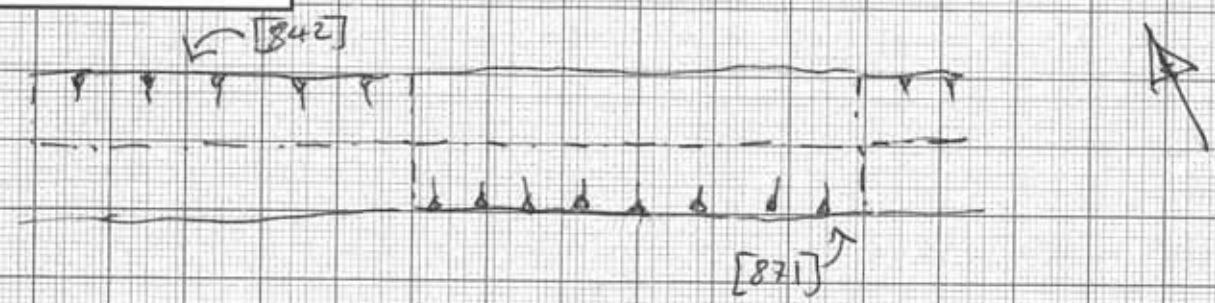
Provisional date: **R.B?**

Registered Artefacts: *	Finds: <input type="text"/>
Environmental Samples: K	Specify anything not below
	<input checked="" type="checkbox"/> None <input type="checkbox"/> Pot <input type="checkbox"/> Bone <input type="checkbox"/> CBM <input type="checkbox"/> Flint <input type="checkbox"/> Metal <input type="checkbox"/> Glass <input type="checkbox"/> Wood

Completed by: gh	Date: 4.11.15	Checked by:	Date:
-------------------------	----------------------	-------------	-------



Sketch of Profile/Plan



Levels

OD Highest:

OD Lowest:

OD Others

Other Information

Site Book References

Photo (film and photo number)

Digital: 104 - 0747/0708

Black and White:

Colour:

Checked interpretation:

Basic Interpretation:

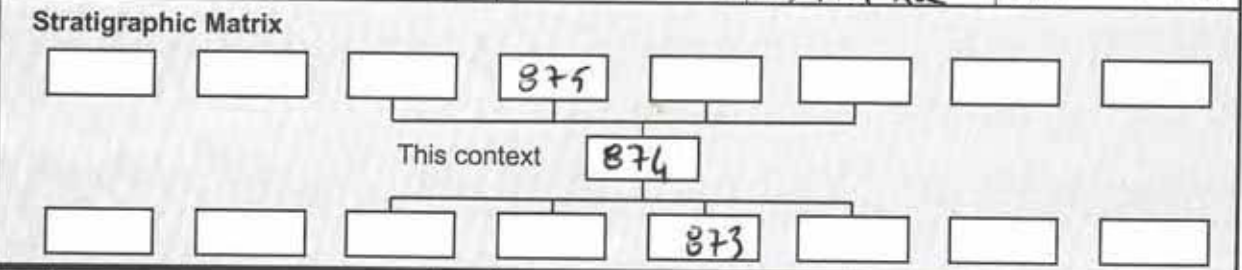
Basic Process:

CONTEXT RECORDING SHEET

SITE CODE: AEN 15	Location: AREA 7	Grid Ref: N/A	Type: FILL	Context No. 874
-----------------------------	----------------------------	-------------------------	----------------------	---------------------------

DEPOSIT: 1. Colour: 1. DARK GREYISH BROWN 2. Composition/Particle size: 2. SANDY SILT 3. Compaction: 3. COMPACT 4. Inclusions: 5. Horizon clarity: 4. 15% OF GRAVEL 6. Contamination risk: 7. Methods and conditions: 5. GOOD 8. Other comments: 6. LOW 7. TROWEL	CUT: 1. Shape in plan 2. Corners 3. Sides 4. Base 5. Orientation 6. Other comments Draw profile overleaf
--	--

Plan No: G15	Section No: 124	Lgth: 1.6m SLT	Width: 0.20m SLT 0.35m ALL	Thickness/Depth: 0.08m
---------------------	------------------------	-----------------------	---	-------------------------------



Earlier	Covered by: 703	Contemporary	Physical relationships	Later than	Covers:
	Filled by:		Feature Label:		Fill of: 873
	Cut by: 875		Includes:		Cuts:
	Butted by:		Same as: 876		Butts:

Interpretation and discussion:	Internal	<input checked="" type="checkbox"/> External	Structural	Other
--------------------------------	----------	--	------------	-------

UNIQUE FILL OF A BEAM SLOT

Provisional date: ROMAN	
--------------------------------	--

Registered Artefacts: <input checked="" type="checkbox"/>	Finds
Environmental Samples: <input checked="" type="checkbox"/>	Specify anything not below: <input type="text"/>
	<input checked="" type="checkbox"/> None <input type="checkbox"/> Pot <input type="checkbox"/> Bone <input type="checkbox"/> CBM <input type="checkbox"/> Flint <input type="checkbox"/> Metal <input type="checkbox"/> Glass <input type="checkbox"/> Wood

Completed by: EV	Date: 4/11/15	Checked by:	Date:
-------------------------	----------------------	-------------	-------



Context No. 874

Sketch of Profile/Plan

See to [873]

Levels

OD Highest: /

OD Lowest: /

OD Others /

Other Information

/

Site Book References

/

Photo (film and photo number)

Digital: 104-0744, 104-0745, 104-0746

Black and White:

Colour:

Checked interpretation:

Basic Interpretation:

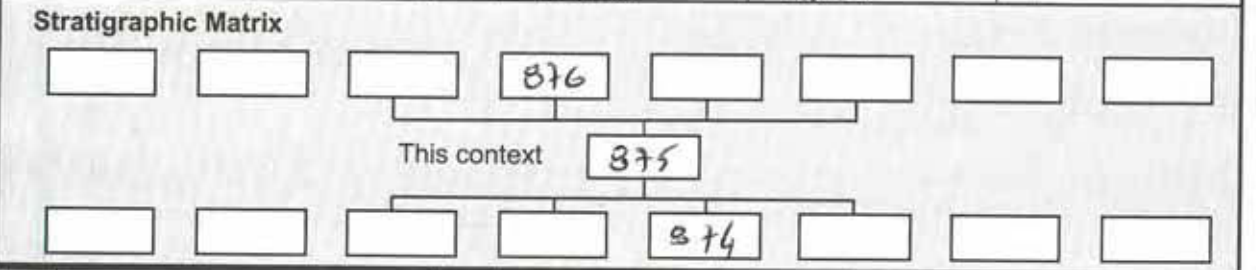
Basic Process:

CONTEXT RECORDING SHEET

SITE CODE: AED 15	Location: Area 7	Grid Ref: N/A	Type: CUT	Context No. 875
----------------------	---------------------	------------------	--------------	--------------------

DEPOSIT: 1. Colour <u>1. Circular</u> 2. Composition/Particle size <u>2. N/A</u> 3. Compaction <u>3. SHARP / STEEP / STEEP</u> 4. Inclusions <u>4. CONCRETE</u> 5. Horizon clarity <u>5. N/A</u> 6. Contamination risk 7. Methods and conditions 8. Other comments	CUT: 1. Shape in plan 2. Corners 3. Sides 4. Base 5. Orientation 6. Other comments Draw profile overleaf
---	--

Plan No: GPS	Section No: 124	Lgth: 0.25 m slot 0.50 m	Width: 0.25 m slot 0.50 m	Thickness/Depth: 0.15 m
--------------	-----------------	-----------------------------	------------------------------	-------------------------



Earlier	Covered by:	Contemporary	Physical relationships	Later than	Covers:
	Filled by: 876		Feature Label:		Fill of:
	Cut by:		Includes:		Cuts: 873, 874, 7d
	Butted by:		Same as:		Butts:

Interpretation and discussion:	Internal	<input checked="" type="checkbox"/> External	Structural	Other
---------------------------------------	----------	--	------------	-------

CUT REALIZED FOR A POSTHOLE. THIS POSTHOLE CUTS THE BEAM JOINT [873]. POSSIBLY RELATED WITH OTHER SIMILAR FEATURES [877] AND [879]

Provisional date: ROMAN	
-------------------------	--

Registered Artefacts: /	Finds: Specify anything not below
Environmental Samples: /	<input checked="" type="checkbox"/> None <input type="checkbox"/> Pot <input type="checkbox"/> Bone <input type="checkbox"/> CBM <input type="checkbox"/> Flint <input type="checkbox"/> Metal <input type="checkbox"/> Glass <input type="checkbox"/> Wood

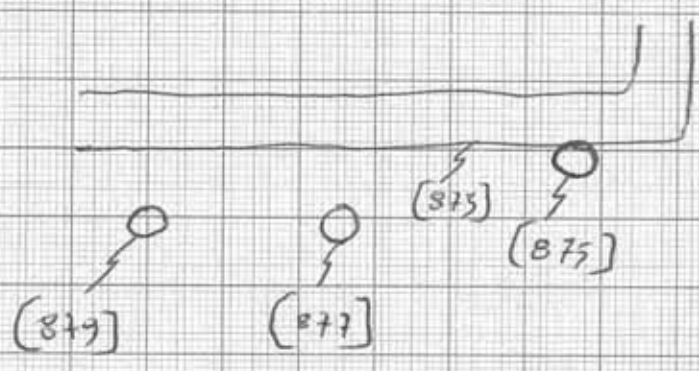
Completed by:	Date:	Checked by:	Date:
---------------	-------	-------------	-------



Sketch of Profile/Plan

SEE TO [373]

PLAN OF NEUTRON JITTERS NOT IN CASE



Levels

OD Highest: /	OD Lowest: /	OD Others: /
---------------	--------------	--------------

Other Information

Site Book References

/

Photo (film and photo number)

Digital: 104-0744, 104-0745, 104-0746

Black and White:

Colour:

Checked interpretation:

Basic Interpretation:

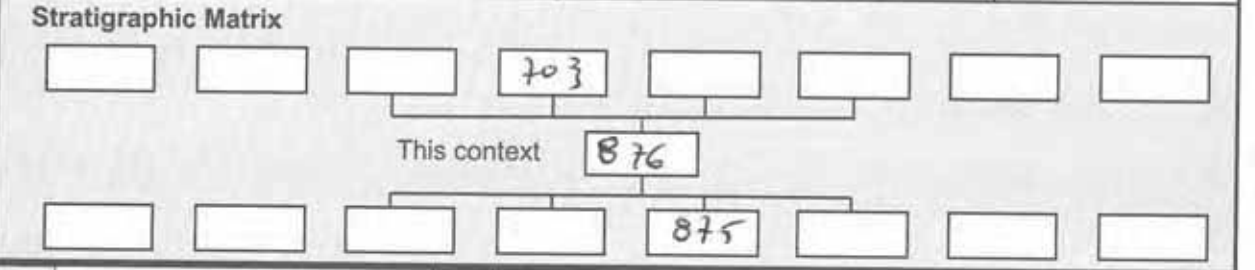
Basic Process:

CONTEXT RECORDING SHEET

SITE CODE: AED 15	Location: A2A7	Grid Ref: W/A	Type: FILL	Context No. 876
-----------------------------	--------------------------	-------------------------	----------------------	---------------------------

DEPOSIT: 1. Colour 2. Composition/Particle size 3. Compaction 4. Inclusions 5. Horizon clarity 6. Contamination risk 7. Methods and conditions 8. Other comments	CUT: 1. Shape in plan 2. Corners 3. Sides 4. Base 5. Orientation 6. Other comments Draw profile overleaf
1. GREYISH BROWN 2. SANDY SILT 3. COMPACT 4. 10% OF GRAVELS 5. GOOD 6. LOW 7. TRUCK	1. <input checked="" type="checkbox"/> Shape in plan 2. <input checked="" type="checkbox"/> Corners 3. <input checked="" type="checkbox"/> Sides 4. <input checked="" type="checkbox"/> Base 5. <input checked="" type="checkbox"/> Orientation 6. <input checked="" type="checkbox"/> Other comments Draw profile overleaf

Plan No: 695	Section No: 124	Lgth: 0.25m cut 0.50m	Width: 0.25m cut 0.50m	Thickness/ Depth: 0.15m
------------------------	---------------------------	--	---	-----------------------------------



Earlier	Covered by: 703	Contemporary	Physical relationships	Later than	Covers:
	Filled by:		Feature Label:		Fill of: 875
	Cut by:		Includes:		Cuts:
	Butted by:		Same as: 874		Butts:

Interpretation and discussion:	Internal	<input checked="" type="checkbox"/> External	Structural	Other
--------------------------------	----------	--	------------	-------

UNIQUE FILL OF A POSTHOLE THAT CUTS THE BEAM SLOT (873)

Provisional date: ROMAN

Registered Artefacts: /	Finds
Environmental Samples: /	Specify anything not below
	None <input checked="" type="checkbox"/> Pot <input type="checkbox"/> Bone <input type="checkbox"/> CBM <input type="checkbox"/> Flint <input type="checkbox"/> Metal <input type="checkbox"/> Glass <input type="checkbox"/> Wood <input type="checkbox"/>

Completed by: EV	Date: 4/11/15	Checked by:	Date:
-------------------------	----------------------	-------------	-------



Context No. 876

Sketch of Profile/Plan

SEE TO [873]

Levels

OD Highest: ✓

OD Lowest: ✓

OD Others: ✓

Other Information

Site Book References

Photo (film and photo number)

Digital: 104-0744, 104-0745, 104-0746

Black and White:

Colour:

Checked interpretation:

Basic Interpretation:

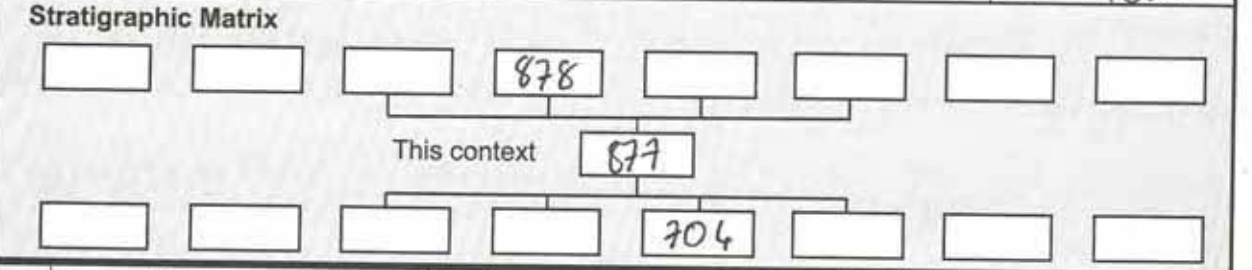
Basic Process:

CONTEXT RECORDING SHEET

SITE CODE: ACRO 65	Location: Area 7	Grid Ref:	Type: cut	Context No. 877
------------------------------	----------------------------	-----------	---------------------	---------------------------

DEPOSIT: 1. Colour: 1. Circular 2. Composition/Particle size: 2. N/A 3. Compaction: 3. Steep irregular 4. Inclusions: 4. concave w/ rounded back 5. Horizon clarity: 5. N/A 6. Contamination risk: 6. / 7. Methods and conditions: 8. Other comments:	CUT: 1. Shape in plan 2. Corners 3. Sides 4. Base 5. Orientation 6. Other comments Draw profile overleaf
--	--

Plan No: GPS	Section No: 126	Lgth: 30cm	Width: 30cm	Thickness/ Depth: max 10cm
------------------------	---------------------------	----------------------	-----------------------	---



Earlier	Covered by:	Contemporary	Physical relationships	Later than	Covers:
	Filled by: 878		Feature Label:		Fill of:
	Cut by:		Includes:		Cuts: 704
	Butted by:		Same as:		Butts:

Interpretation and discussion:

	Internal	External	Structural	Other
--	----------	----------	-------------------	-------

Rosty Possible posthole situated next to 2 other similar features.

The post hole situated on the south [GPS] cuts a narrow beam post ditch.

Provisional date: **Post-Roman**

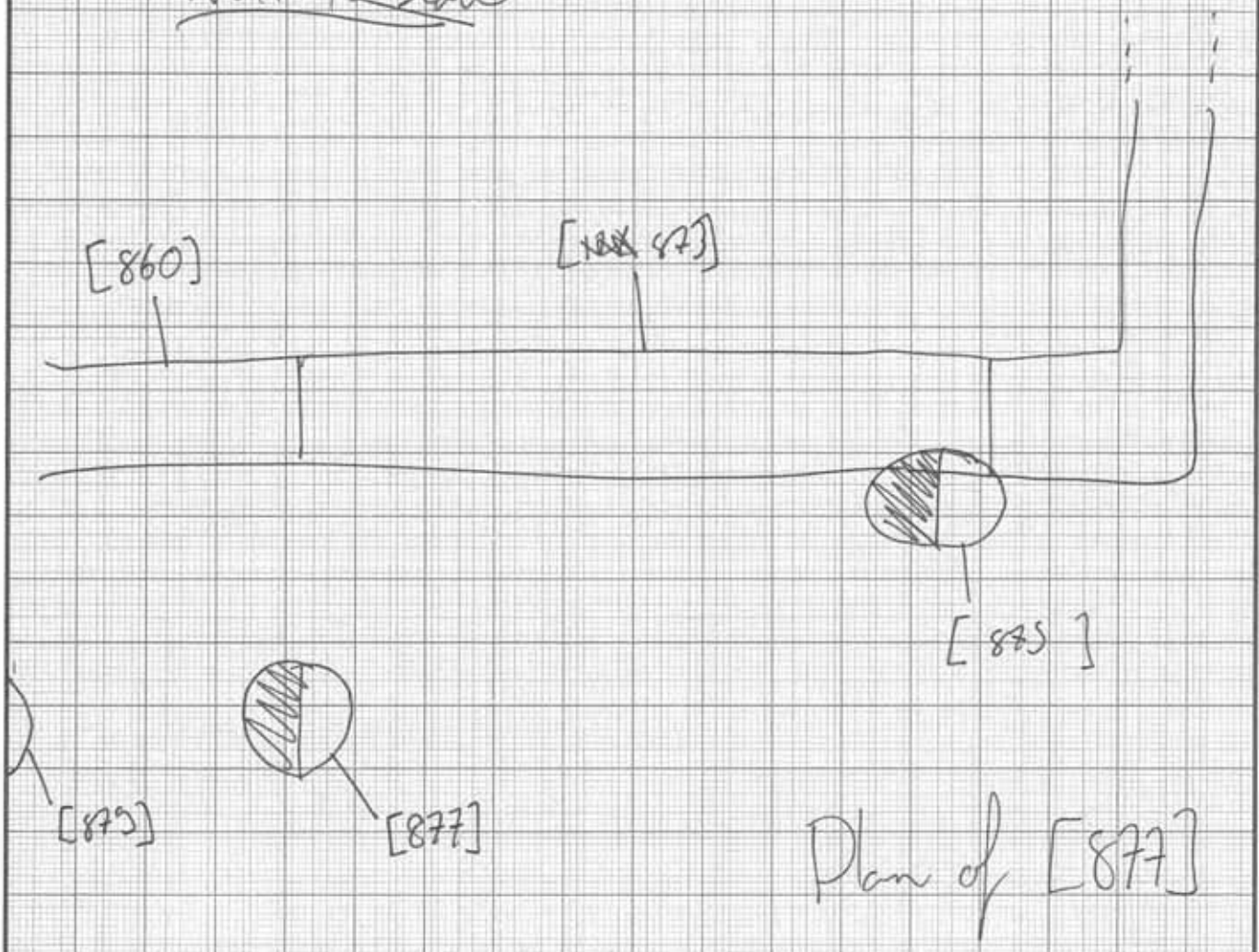
Registered Artefacts: /	Finds
Environmental Samples: /	Specify anything not below
	<input checked="" type="checkbox"/> None <input type="checkbox"/> Pot <input type="checkbox"/> Bone <input type="checkbox"/> CBM <input type="checkbox"/> Flint <input type="checkbox"/> Metal <input type="checkbox"/> Glass <input type="checkbox"/> Wood

Completed by: **JNL** Date: **06/11/14** Checked by: Date:



Sketch of Profile/Plan

Not to scale



Levels

OD Highest:

OD Lowest:

OD Others

Other Information

Site Book References

Photo (film and photo number)

Digital: 104 - 0752 / 0753

Black and White:

Colour:

Checked interpretation:

Basic Interpretation:

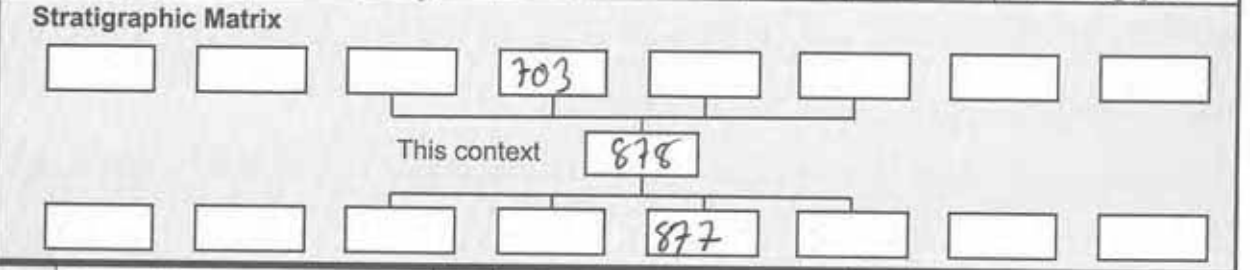
Basic Process:

CONTEXT RECORDING SHEET

SITE CODE: AERD 15	Location: Area 7	Grid Ref:	Type: Fill	Context No. 878
-----------------------	---------------------	-----------	---------------	--------------------

DEPOSIT: 1. Colour: 1. Dark greyish brown 2. Composition/Particle size: 2. sandy clay / gravel 3. Compaction: 3. loose 4. Inclusions: 5. Horizon clarity: 4. 25%, ~100mm 6. Contamination risk: 5. Moderate 7. Methods and conditions: 8. Other comments: 6. Low 7. half-sectioned	CUT: 1. Shape in plan 2. Corners 3. Sides 4. Base 5. Orientation 6. Other comments Draw profile overleaf
--	--

Plan No: GPS	Section No: 126	Lgth: 30cm	Width: 30cm	Thickness/ Depth: max 10cm
-----------------	--------------------	---------------	----------------	----------------------------------



Earlier	Covered by: 703	Contemporary	Physical relationships	Later than	Covers:
	Filled by:		Feature Label:		Fill of: 877
	Cut by:		Includes:		Cuts:
	Butted by:		Same as:		Butts:

Interpretation and discussion:

Internal	External	Structural	Other
----------	----------	------------	-------

See context [877]

Provisional date: Post-Roman

Registered Artefacts: /	Finds: Specify anything not below
Environmental Samples: /	<input checked="" type="checkbox"/> None <input type="checkbox"/> Pot <input type="checkbox"/> Bone <input type="checkbox"/> CBM <input type="checkbox"/> Flint <input type="checkbox"/> Metal <input type="checkbox"/> Glass <input type="checkbox"/> Wood

Completed by: JMC	Date: 04/11/15	Checked by:	Date:
-------------------	----------------	-------------	-------



Context No. 878

Sketch of Profile/Plan

See context [877]

Levels

OD Highest:

OD Lowest:

OD Others

Other Information

Site Book References

Photo (film and photo number)

Digital: 104 - 0754/0753

Black and White:

Colour:

Checked interpretation:

Basic Interpretation:

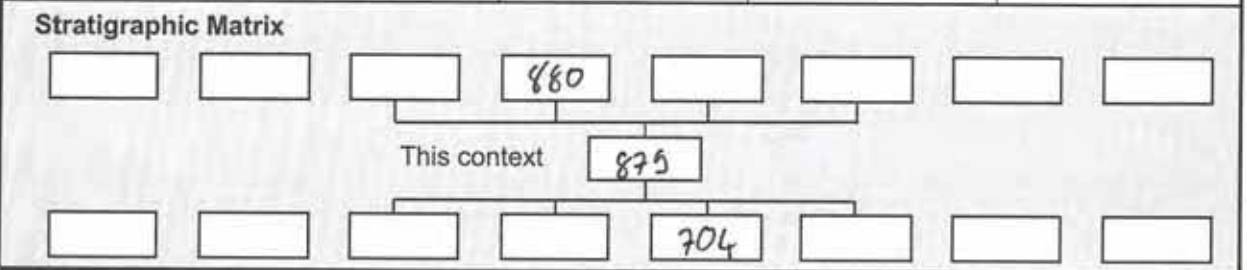
Basic Process:

CONTEXT RECORDING SHEET

SITE CODE: <i>AERD 15</i>	Location: <i>Area 7</i>	Grid Ref:	Type: <i>cut</i>	Context No. <i>875</i>
------------------------------	----------------------------	-----------	---------------------	---------------------------

DEPOSIT: 1. Colour <i>1. Circular</i> 2. Composition/Particle size <i>2. N/A</i> 3. Compaction <i>3. steep, irregular</i> 4. Inclusions <i>4. concave w/ rounded breaks</i> 5. Horizon clarity <i>5. N/A</i> 6. Contamination risk 7. Methods and conditions 8. Other comments <i>6. /</i>	CUT: 1. Shape in plan 2. Corners 3. Sides 4. Base 5. Orientation 6. Other comments Draw profile overleaf
---	---

Plan No: <i>GPS</i>	Section No: <i>127</i>	Lgth: <i>30m</i>	Width: <i>30m</i>	Thickness/Depth: <i>max 16cm</i>
---------------------	------------------------	------------------	-------------------	----------------------------------



Earlier	Covered by:	Contemporary	Physical relationships	Later than	Covers:
	Filled by: <i>880</i>		Feature Label:		Fill of:
	Cut by:		Includes:		Cuts: <i>704</i>
	Butted by:		Same as:		Butts:

Interpretation and discussion:

	Internal	External	Structural	Other
--	----------	----------	------------	-------

*Similar posthole structure as [877] and [875].
 given position relative of [875] it can be assumed
 that it is contemporary and it is post/rough being
 done after and cutting the beam post ditch.*

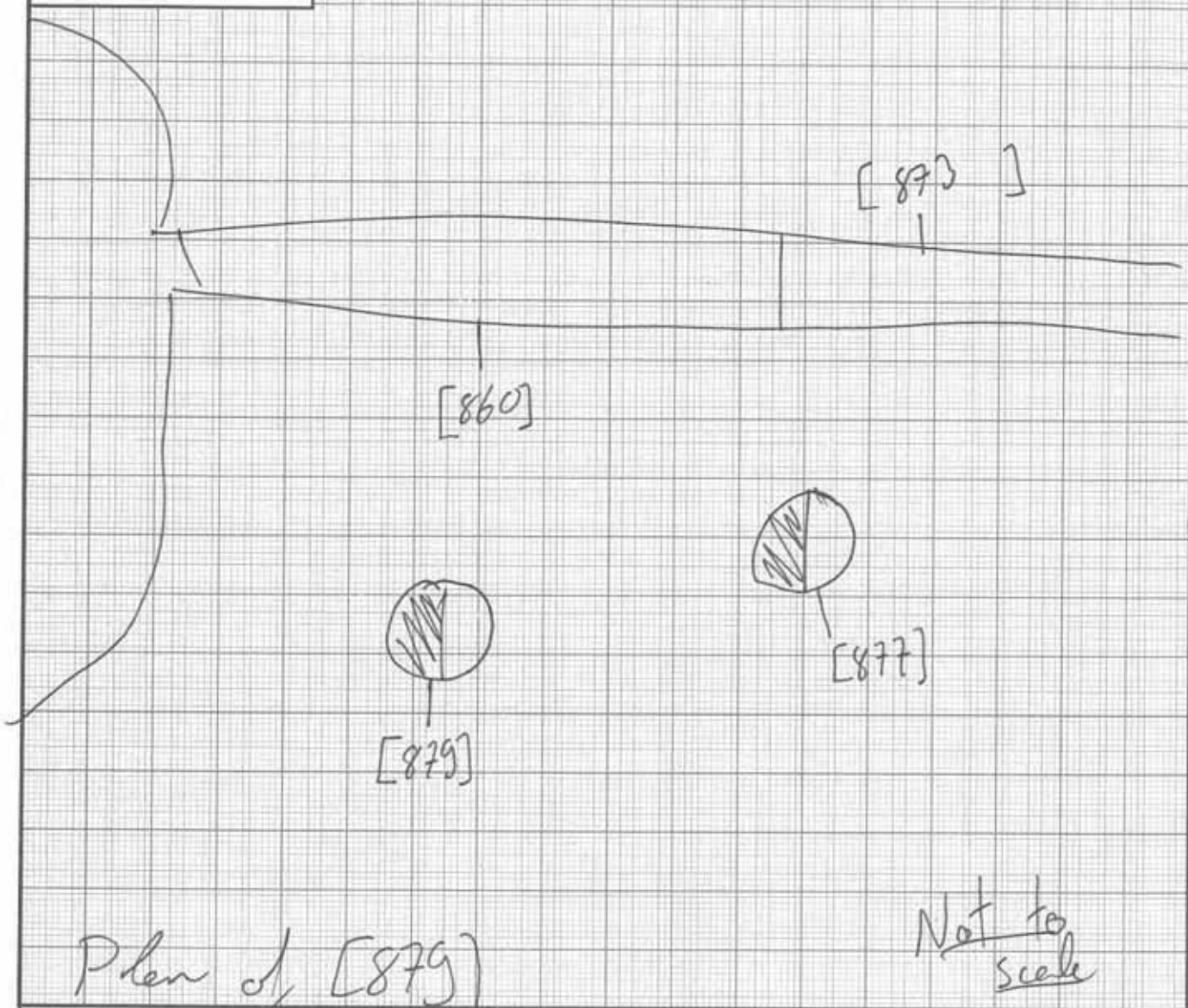
Provisional date: *Post-Roman*

Registered Artefacts: <i>1</i>	Findings: <input type="text"/>
Environmental Samples: <i>1</i>	Specify anything not below: <input checked="" type="checkbox"/> None <input type="checkbox"/> Pot <input type="checkbox"/> Bone <input type="checkbox"/> CBM <input type="checkbox"/> Flint <input type="checkbox"/> Metal <input type="checkbox"/> Glass <input type="checkbox"/> Wood

Completed by: <i>JNL</i>	Date: <i>04/11/15</i>	Checked by:	Date:
--------------------------	-----------------------	-------------	-------



Sketch of Profile/Plan



Levels

OD Highest:

OD Lowest:

OD Others

Other Information

Site Book References

Photo (film and photo number)

Digital: 106-0574

Black and White:

Colour:

Checked interpretation:

Basic Interpretation:

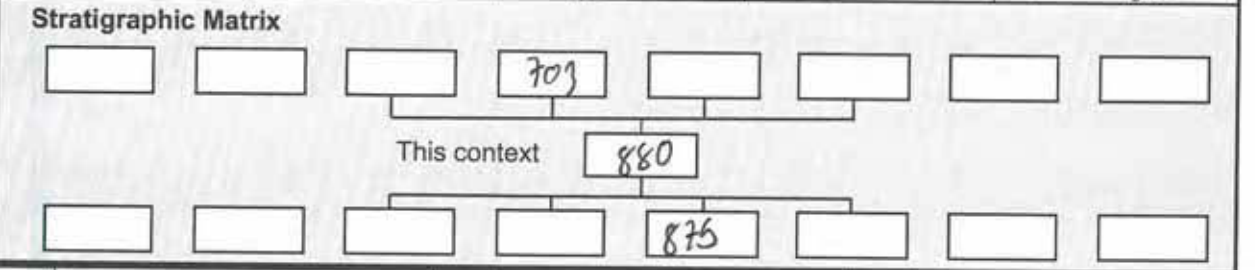
Basic Process:

CONTEXT RECORDING SHEET

SITE CODE: <i>AERD 15</i>	Location: <i>Area 7</i>	Grid Ref:	Type: <i>Fill</i>	Context No. <i>880</i>
------------------------------	----------------------------	-----------	----------------------	---------------------------

DEPOSIT: 1. Colour <i>1. Dark greyish brown</i> 2. Composition/Particle size <i>2. sandy clay - gravel</i> 3. Compaction <i>3. loose</i> 4. Inclusions <i>4. 25% - ~100mm</i> 5. Horizon clarity <i>5. Moderate</i> 6. Contamination risk <i>6. low</i> 7. Methods and conditions 8. Other comments <i>7. Half-sectioning</i> <i>8. /</i>	CUT: 1. Shape in plan 2. Corners 3. Sides 4. Base 5. Orientation 6. Other comments Draw profile overleaf
---	--

Plan No: <i>GPS</i>	Section No: <i>127</i>	Lgth: <i>30cm</i>	Width: <i>30cm</i>	Thickness/Depth: <i>max 16cm</i>
---------------------	------------------------	-------------------	--------------------	----------------------------------



Earlier	Covered by: <i>703</i>	Contemporary	Physical relationships	Later than	Covers:
	Filled by:		Feature Label:		Fill of:
	Cut by:		Includes:		Cuts: <i>875</i>
	Butted by:		Same as:		Butts:

Interpretation and discussion:

<i>See context [875]</i>	Internal	External	Structural	Other
--------------------------	----------	----------	-------------------	-------

Provisional date: *Post-Roman*

Registered Artefacts: <i>[scribble]</i>	Finds
Environmental Samples: <i>/</i>	Specify anything not below
	<input checked="" type="checkbox"/> None <input type="checkbox"/> Pot <input type="checkbox"/> Bone <input type="checkbox"/> CBM <input type="checkbox"/> Flint <input type="checkbox"/> Metal <input type="checkbox"/> Glass <input type="checkbox"/> Wood

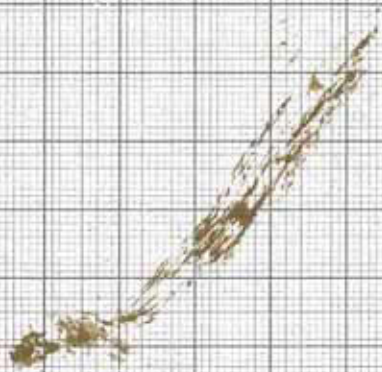
Completed by: <i>JNC</i>	Date: <i>06/11/15</i>	Checked by:	Date:
--------------------------	-----------------------	-------------	-------



Context No. 880

Sketch of Profile/Plan

See context [879]



Levels

OD Highest:

OD Lowest:

OD Others

Other Information

Site Book References

Photo (film and photo number)

Digital: 104-0574

Black and White:

Colour:

Checked interpretation:

Basic Interpretation:

Basic Process:

CONTEXT RECORDING SHEET

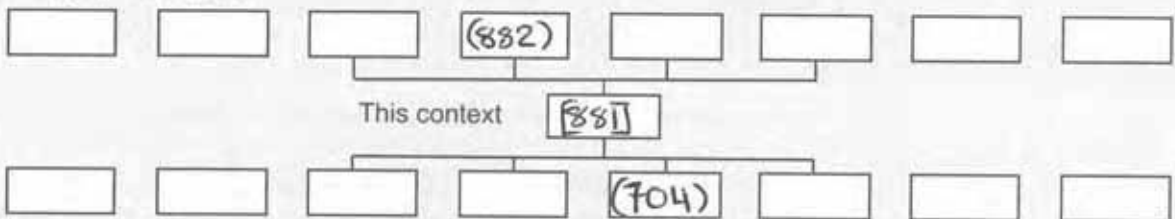
SITE CODE: AERD 15	Location: AREA 7	Grid Ref:	Type: CUT	Context No. [88]
------------------------------	----------------------------	-----------	---------------------	----------------------------

DEPOSIT:		CUT:
1. Colour	1. SUB-CIRCULAR	1. Shape in plan
2. Composition/Particle size	2. N/A	2. Corners
3. Compaction		3. Sides
4. Inclusions	3. ROUNDED, ROUNDED-CONCAVE, ASYMMETRICAL - STEEP AT SOUTH - VERTICAL AT NORTH.	4. Base
5. Horizon clarity		5. Orientation
6. Contamination risk	4. ROUNDED, TAPERED - FLAT POINT	6. Other comments
7. Methods and conditions		Draw profile overleaf
8. Other comments	5. NORTH-SOUTH	

6. CUT OF POST-HOLE [88] CUT BY BEAM SLOT [883].

Plan No: GPS	Section No: 128	Lgth: 0.29m	Width: 0.29m	Thickness/ Depth: 0.16m
------------------------	---------------------------	-----------------------	------------------------	--------------------------------------

Stratigraphic Matrix



Earlier	Covered by: (703)	Contemporary	Physical relationships	Later than	Covers:
	Filled by: (882)		Feature Label:		Fill of:
	Cut by: [883]		Includes:		Cuts: (704)
	Butted by:		Same as:		Butts:

Interpretation and discussion:	Internal	External	Structural	Other
--------------------------------	----------	----------	------------	-------

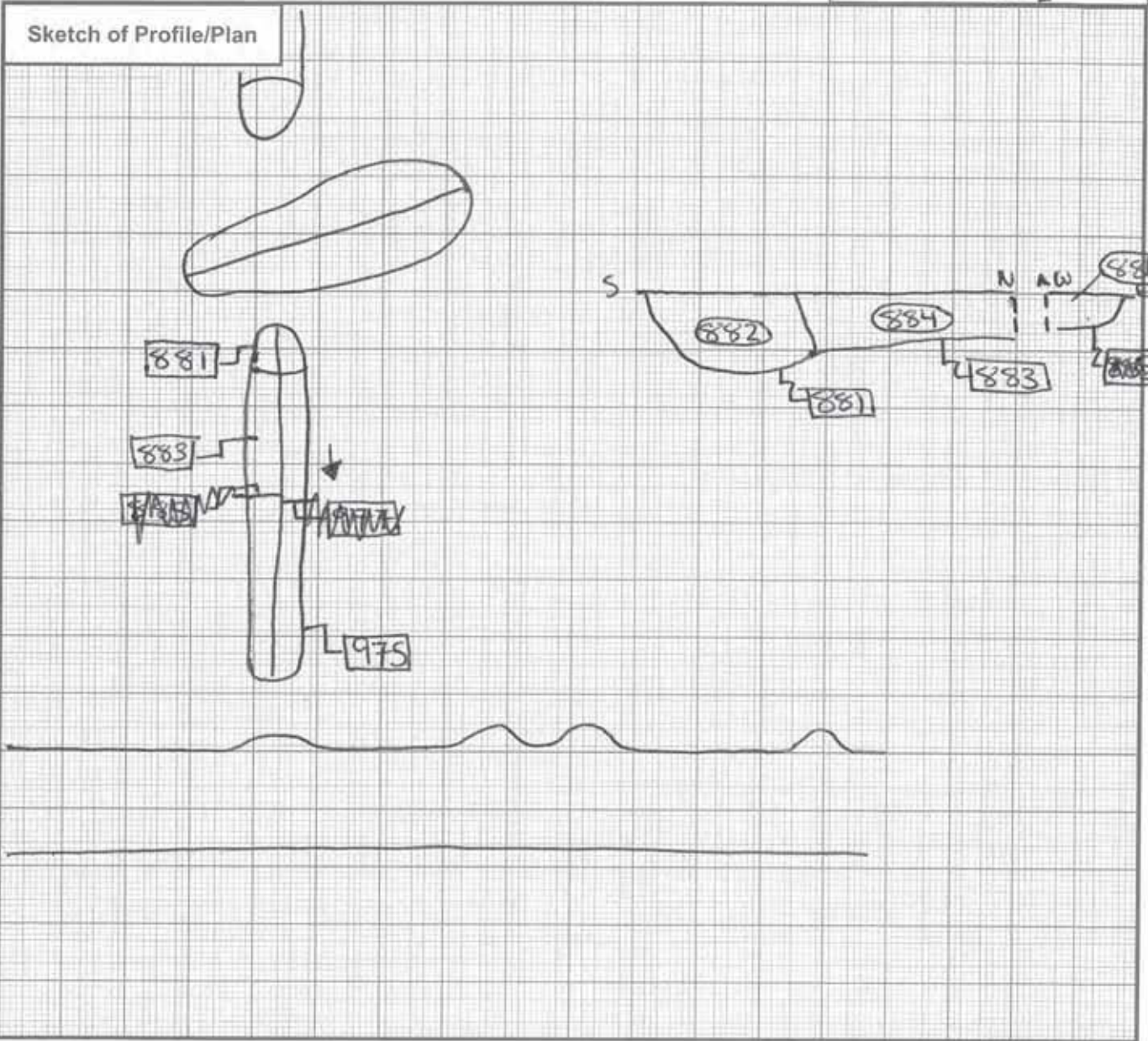
POST-HOLE CUT [88] CUT BY BEAM SLOT CUT [883]. POST-HOLE [88] RESPECTING PIT AND ADJACENT POST HOLE. NO OTHER POST-HOLE CUTS ALONG BEAM SLOT. COULD BE EITHER INTERNAL PARTIAN WALL OR DOOR-WAY.

Provisional date: **ROMAN**

Registered Artefacts: _____	Finds																
Environmental Samples: _____	Specify anything not below																
	<table style="width: 100%; border: none;"> <tr> <td>None</td><td>Pot</td><td>Bone</td><td>CBM</td><td>Flint</td><td>Metal</td><td>Glass</td><td>Wood</td> </tr> <tr> <td><input checked="" type="checkbox"/></td><td><input type="checkbox"/></td><td><input type="checkbox"/></td><td><input type="checkbox"/></td><td><input type="checkbox"/></td><td><input type="checkbox"/></td><td><input type="checkbox"/></td><td><input type="checkbox"/></td> </tr> </table>	None	Pot	Bone	CBM	Flint	Metal	Glass	Wood	<input checked="" type="checkbox"/>	<input type="checkbox"/>	<input type="checkbox"/>	<input type="checkbox"/>	<input type="checkbox"/>	<input type="checkbox"/>	<input type="checkbox"/>	<input type="checkbox"/>
None	Pot	Bone	CBM	Flint	Metal	Glass	Wood										
<input checked="" type="checkbox"/>	<input type="checkbox"/>	<input type="checkbox"/>	<input type="checkbox"/>	<input type="checkbox"/>	<input type="checkbox"/>	<input type="checkbox"/>	<input type="checkbox"/>										

Completed by: VP	Date: 9/11/15	Checked by:	Date:
-------------------------	----------------------	-------------	-------

Sketch of Profile/Plan



Levels

OD Highest: _____ OD Lowest: _____ OD Others: _____

Other Information

Site Book References

Photo (film and photo number)
 Digital: 100-0755, 100-0757
 Black and White:
 Colour:

Checked interpretation: Basic Interpretation: Basic Process:

CONTEXT RECORDING SHEET

SITE CODE: AERD IS	Location: AREA 7	Grid Ref:	Type: FILL	Context No. (882)
------------------------------	----------------------------	------------------	----------------------	-----------------------------

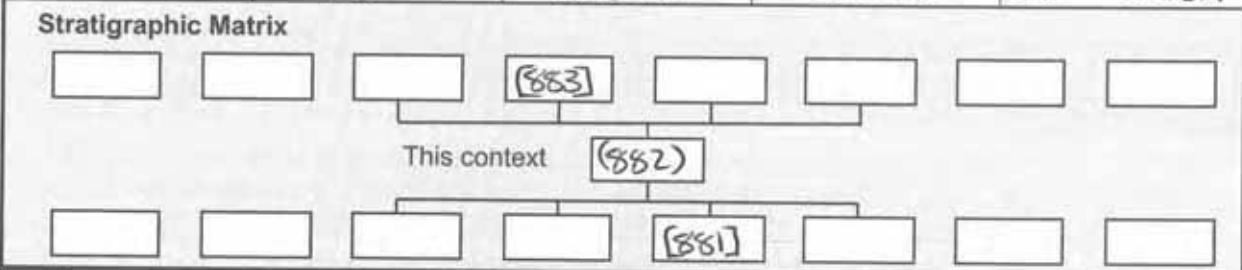
DEPOSIT:	CUT:
1. Colour: 1. LIGHT BLACKISH BROWN	1. Shape in plan: <input checked="" type="checkbox"/>
2. Composition/Particle size: 2. COARSE SAND	2. Corners: <input checked="" type="checkbox"/>
3. Compaction:	3. Sides: <input checked="" type="checkbox"/>
4. Inclusions: 3. HOUSE	4. Base: <input checked="" type="checkbox"/>
5. Horizon clarity:	5. Orientation: <input checked="" type="checkbox"/>
6. Contamination risk: 4. 25% 3cm STONE, SUB-ROUNDED, POORLY SORTED	6. Other comments: <input checked="" type="checkbox"/>
7. Methods and conditions:	Draw profile overleaf
8. Other comments: 5. GOOD	

6. HIGH

7. TROWEL

8. FILL (882) QUITE DARK NEXT TO BUTTING FILL (884)

Plan No: GPS	Section No: 128	Lgth: 0.29m	Width: 0.29m	Thickness/Depth: 0.16m
--------------	-----------------	-------------	--------------	------------------------



Earlier	Covered by: (703)	Contemporary	Physical relationships	Later than	Covers:
	Filled by:		Feature Label:		Fill of: (881)
	Cut by:		Includes:		Cuts:
	Butted by: (8834)		Same as:		Butts:

Interpretation and discussion:	Internal	External	Structural	Other
---------------------------------------	----------	----------	------------	-------

FILL (882) OF POST-HOLE (881) DARKER THAN BUTTING FILL (884) OF BEAM SLOT (883), POST-PIPE CLEAR IN SECTION.

Provisional date: ROMAN	Registered Artefacts: <input checked="" type="checkbox"/>
Environmental Samples: <input checked="" type="checkbox"/>	Finds Specify anything not below <input type="text"/> None <input checked="" type="checkbox"/> Pot <input type="checkbox"/> Bone <input type="checkbox"/> CBM <input type="checkbox"/> Flint <input type="checkbox"/> Metal <input type="checkbox"/> Glass <input type="checkbox"/> Wood <input type="checkbox"/>
Completed by: VP	Date: 9/11/15
Checked by:	Date:

Sketch of Profile/Plan

SEE CONTEXT
SHEET
881

Levels

OD Highest: _____

OD Lowest: _____

OD Others: _____

Other Information

Site Book References

Photo (film and photo number)

Digital: 100-0755, 100-0757

Black and White:

Colour: _____

Checked interpretation:

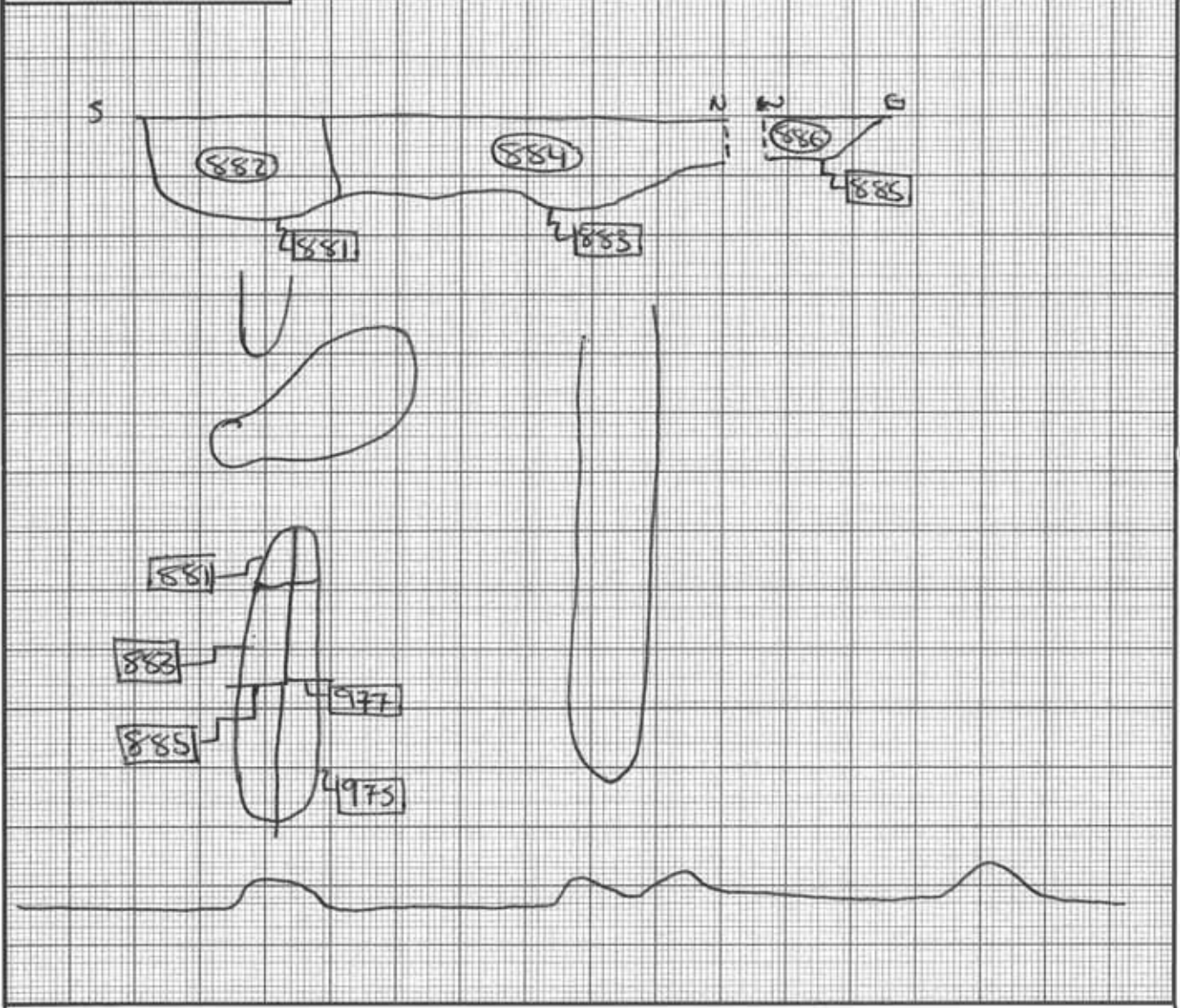
Basic Interpretation:

Basic Process:

CONTEXT RECORDING SHEET

SITE CODE: AERD IS	Location: AREA 7	Grid Ref:	Type: CUT	Context No. [883]	
DEPOSIT:		CUT:			
1. Colour	1. LINEAR-STRAIGHT	1. Shape in plan			
2. Composition/Particle size	2. N/A	2. Corners			
3. Compaction		3. Sides			
4. Inclusions	3. <u>ROUNDED, - ROUNDED - CONCAVE, SYMMETRICAL</u>	4. Base			
5. Horizon Clarity	<u>- MODERATE</u>	5. Orientation			
6. Contamination risk	4. <u>ROUNDED, ROUNDED - CONCAVE AT SOUTH TO</u>	6. Other comments			
7. Methods and conditions	<u>CONVEX TO CONCAVE AT NORTH.</u>	Draw profile overleaf			
8. Other comments	5. <u>NORTH - SOUTH</u>				
6. CUT [883] OF BEAMSLOT CUTS POST-HOLE [881]					
Plan No: GPS	Section No: 128	Lgth: 0.24m	Width: 1.02m	Thickness/ Depth: 0.12m	
Stratigraphic Matrix					
[]	[]	[]	[884]	[]	
This context [883]					
[]	[]	[]	[882]	[]	
Earlier	Covered by: (703)	Contemporary	Physical relationships	Later than	Covers:
	Filled by: (884)		Feature Label:		Fill of:
	Cut by:		Includes:		Cuts: (704), [881]
	Butted by:		Same as:		Butts:
Interpretation and discussion:					
		Internal	External	Structural	Other
CUT [883] OF BEAM SLOT CUTS POST HOLE [881]. CAN'T BE A POST-TRENCH AS NO OTHER POST-HOLES APPEAR IN SECTION. POSSIBLY PART OF A PARTIAN WALL IN BUILDING 1, OR DOOR-WAY.					
Provisional date: ROMAN					
Registered Artefacts:		Finds			
Environmental Samples:		None	Pot	Bone	CBM
		<input checked="" type="checkbox"/>	<input type="checkbox"/>	<input type="checkbox"/>	<input type="checkbox"/>
		Flint	Metal	Glass	Wood
		<input type="checkbox"/>	<input type="checkbox"/>	<input type="checkbox"/>	<input type="checkbox"/>
Completed by: VP	Date: 9/11/15	Checked by:		Date:	

Sketch of Profile/Plan



Levels

OD Highest: _____ OD Lowest: _____ OD Others _____

Other Information

<p>Site Book References</p> <p>_____</p>	<p>Photo (film and photo number)</p> <p>Digital: 100-0755, 100-0757</p> <p>Black and White:</p> <p>Colour:</p>
--	--

<p>Checked interpretation:</p>	<p>Basic Interpretation:</p>	<p>Basic Process:</p>
--------------------------------	------------------------------	-----------------------

CONTEXT RECORDING SHEET

SITE CODE: AERD 15	Location: AREA 7	Grid Ref:	Type: FILL	Context No. (884)
------------------------------	----------------------------	-----------	----------------------	-----------------------------

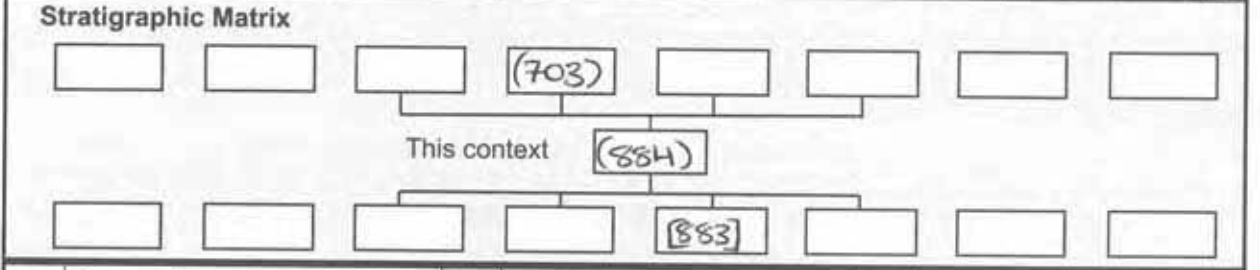
DEPOSIT:	CUT:
1. Colour 1. LIGHT GREYISH BROWN	1. Shape in plan <input checked="" type="checkbox"/>
2. Composition/Particle size 2. SILTY SAND	2. Corners <input checked="" type="checkbox"/>
3. Compaction	3. Sides <input checked="" type="checkbox"/>
4. Inclusions 3. LOOSE	4. Base <input checked="" type="checkbox"/>
5. Horizon clarity 4. 10% 2cm STONE, SUB-ROUNDED, POORLY SORTED	5. Orientation <input checked="" type="checkbox"/>
6. Contamination risk	6. Other comments <input checked="" type="checkbox"/>
7. Methods and conditions 5. GOOD	Draw profile overleaf <input checked="" type="checkbox"/>
8. Other comments	

6. HIGH

7. TROWEL

8. FILL (884) LIGHTER THAN FILL (882) OF POST-HOLE

Plan No: GPS	Section No: 128	Lgth: 0.24m	Width: 1.02m	Thickness/ Depth: 0.12m
------------------------	---------------------------	-----------------------	------------------------	--------------------------------------



Earlier	Covered by: (703)	Contemporary	Physical relationships	Later than	Covers: (704)
	Filled by:		Feature Label:		Fill of: [883]
	Cut by:		Includes:		Cuts:
	Butted by:		Same as:		Butts: (882)

Interpretation and discussion:

	Internal	External	Structural	Other
--	----------	----------	------------	-------

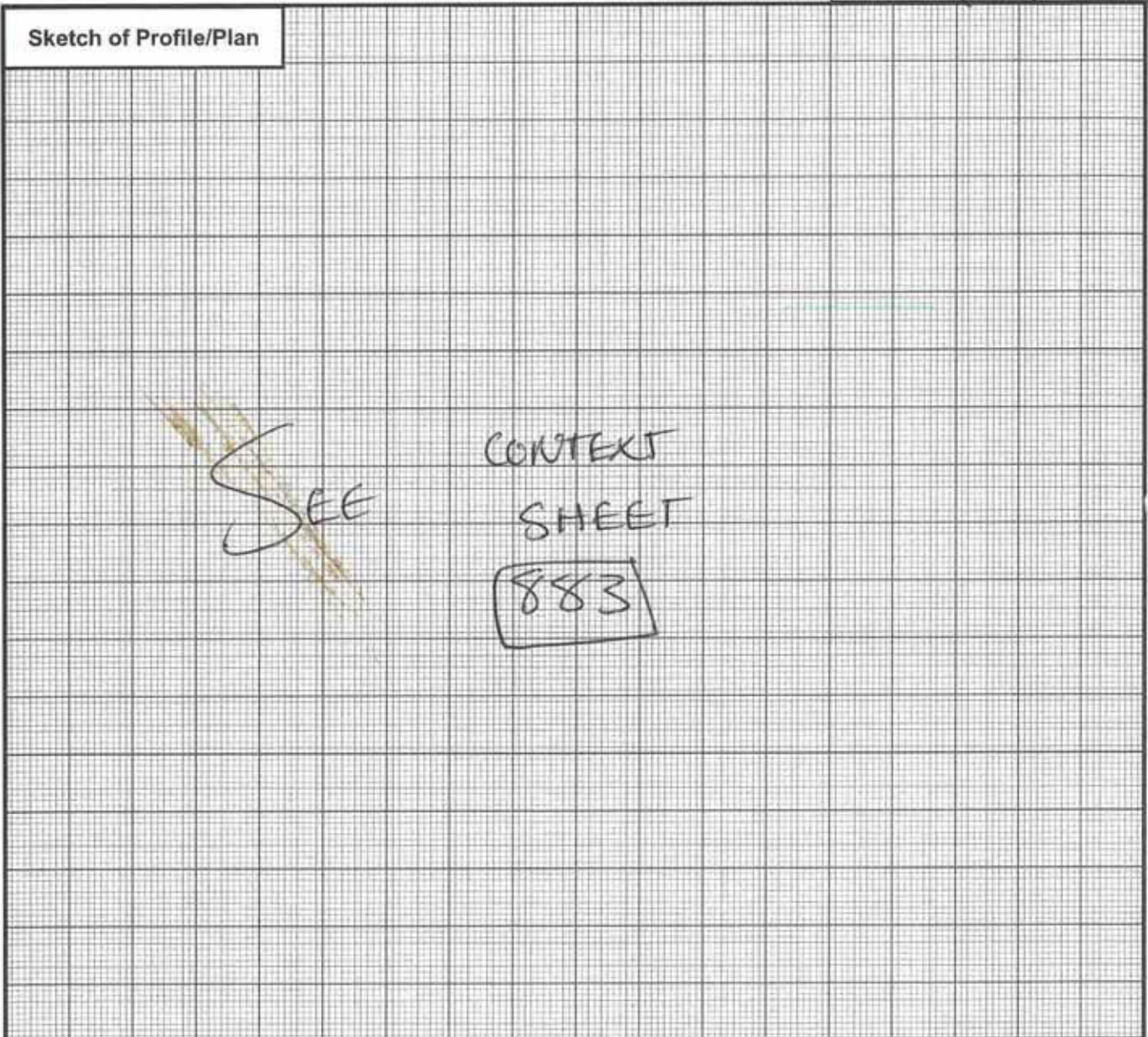
FILL (884) OF BEAM SLOT [883] LIGHTER THAN FILL OF POST-HOLE [881]

Provisional date: **ROMAN**

Registered Artefacts:	Finds																
Environmental Samples:	Specify anything not below																
	<table border="0" style="width: 100%;"> <tr> <td>None</td> <td>Pot</td> <td>Bone</td> <td>CBM</td> <td>Flint</td> <td>Metal</td> <td>Glass</td> <td>Wood</td> </tr> <tr> <td><input checked="" type="checkbox"/></td> <td><input type="checkbox"/></td> <td><input type="checkbox"/></td> <td><input type="checkbox"/></td> <td><input type="checkbox"/></td> <td><input type="checkbox"/></td> <td><input type="checkbox"/></td> <td><input type="checkbox"/></td> </tr> </table>	None	Pot	Bone	CBM	Flint	Metal	Glass	Wood	<input checked="" type="checkbox"/>	<input type="checkbox"/>	<input type="checkbox"/>	<input type="checkbox"/>	<input type="checkbox"/>	<input type="checkbox"/>	<input type="checkbox"/>	<input type="checkbox"/>
None	Pot	Bone	CBM	Flint	Metal	Glass	Wood										
<input checked="" type="checkbox"/>	<input type="checkbox"/>	<input type="checkbox"/>	<input type="checkbox"/>	<input type="checkbox"/>	<input type="checkbox"/>	<input type="checkbox"/>	<input type="checkbox"/>										

Completed by: VP	Date: 9/11/15	Checked by:	Date:
-------------------------	----------------------	-------------	-------

Sketch of Profile/Plan



Levels

OD Highest: _____ OD Lowest: _____ OD Others _____

Other Information



Site Book References



Photo (film and photo number)

Digital: 100-0755, 100-0757

Black and White:

Colour:-

Checked interpretation:

Basic Interpretation:

Basic Process:

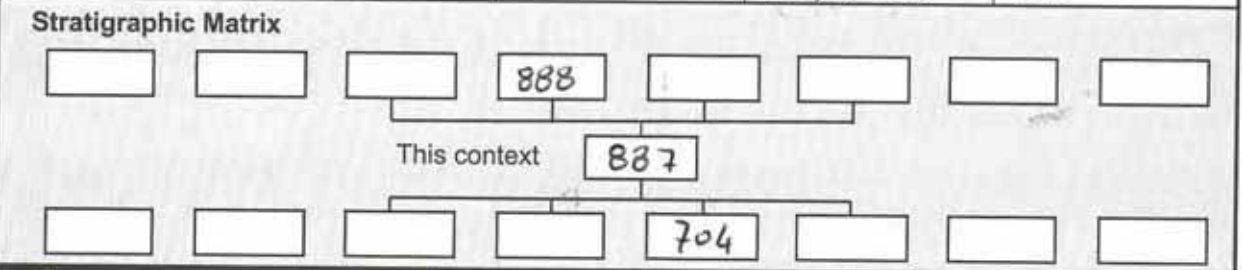
CONTEXT RECORDING SHEET

SITE CODE: AED 15	Location: AREA 7	Grid Ref: N/A	Type: CUT
Context No. 887			

DEPOSIT:	CUT:
1. Colour 1. LINEAR	1. Shape in plan
2. Composition/Particle size 2. BOUNDED SQUARE	2. Corners
3. Compaction 3. SHARP / CONCAVE / GENTLE	3. Sides
4. Inclusions 4. FLAT	4. Base
5. Horizon clarity 5. E-W IN THE FIRST PART	5. Orientation
6. Contamination risk 6. N-S IN THE SECOND PART	6. Other comments
7. Methods and conditions	Draw profile overleaf
8. Other comments	

6. BEAM SLOT CORNER OF BUILDING 4 (WESTERN CORNER)

Plan No: GPS	Section No: 131	Lgth: 1.5 m SLOT	Width: 0.20m SLOT 0.35m ALL	Thickness/ Depth: 0.04m
------------------------	---------------------------	----------------------------	---	--------------------------------------



Earlier	Covered by:	Contemporary	Physical relationships	Later than	Covers:
	Filled by: 888		Feature Label:		Fill of:
	Cut by:		Includes:		Cuts: 704
	Butted by:		Same as:		Butts:

Interpretation and discussion:	Internal	External	Structural	Other
---------------------------------------	----------	----------	------------	-------

BEAM SLOT CORNER OF BUILDING 4 (WESTERN CORNER)

Provisional date: EARLY ROMAN

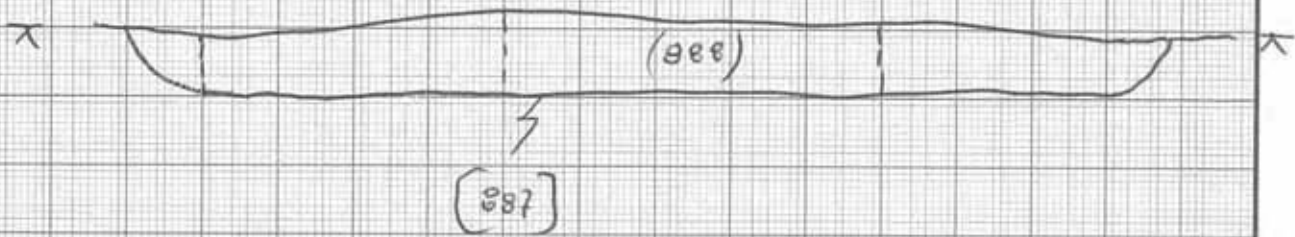
Registered Artefacts: <input checked="" type="checkbox"/>	Findings
Environmental Samples: <input checked="" type="checkbox"/>	Specify anything not below
	<input checked="" type="checkbox"/> None <input type="checkbox"/> Pot <input type="checkbox"/> Bone <input type="checkbox"/> CBM <input type="checkbox"/> Flint <input type="checkbox"/> Metal <input type="checkbox"/> Glass <input type="checkbox"/> Wood

Completed by: EV	Date: 05/11/15	Checked by:	Date:
----------------------------	--------------------------	-------------	-------



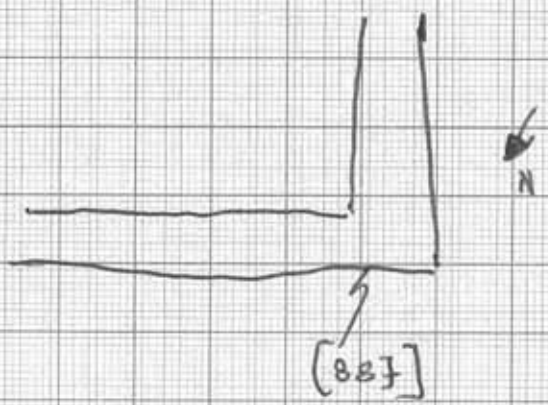
Sketch of Profile/Plan

S-W AND N-E FACING SECTION OF BEAM SLOT CORNER [887]



NOT IN SCALE

PLAN OF THE BEAM SLOT CORNER [887]



Levels

OD Highest: _____	OD Lowest: _____	OD Others: _____
-------------------	------------------	------------------

Other Information

Site Book References

Photo (film and photo number)

Digital: 104-0758, 0759, 0760

Black and White:

Colour:

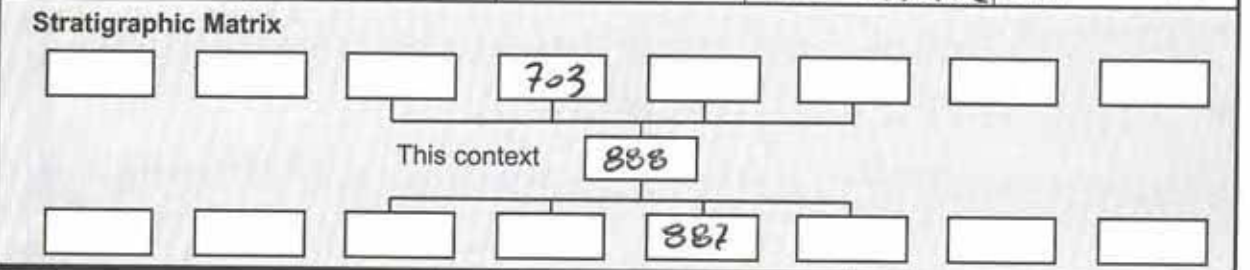
Checked interpretation:	Basic Interpretation:	Basic Process:
-------------------------	-----------------------	----------------

CONTEXT RECORDING SHEET

SITE CODE: AED 15	Location: AREA 7	Grid Ref: N/A	Type: FILL	Context No. 888
-----------------------------	----------------------------	-------------------------	----------------------	---------------------------

DEPOSIT:	CUT:
1. Colour 1. DARK GREYISH BROWN	1. Shape in plan
2. Composition/Particle size 2. SANDY SILT	2. Corners
3. Compaction 3. COMPACT	3. Sides
4. Inclusions	4. Base
5. Horizon clarity	5. Orientation
6. Contamination risk 4. 15% OF GRAVELS	6. Other comments
7. Methods and conditions 5. GOOD	Draw profile overleaf
8. Other comments 6. LOW	
7. TROWEL	

Plan No: CPS	Section No: 151	Lgth: 1.5m SLOT	Width: 0.20m SLOT 0.35m ALL	Thickness/Depth: 0.04m
---------------------	------------------------	------------------------	------------------------------------	-------------------------------



Earlier	Covered by: 703	Contemporary	Physical relationships	Later than	Covers:
	Filled by:		Feature Label:		Fill of: 887
	Cut by:		Includes:		Cuts:
	Butted by:		Same as:		Butts:

Interpretation and discussion:	<input checked="" type="checkbox"/> Internal	<input type="checkbox"/> External	<input type="checkbox"/> Structural	<input type="checkbox"/> Other
---------------------------------------	--	-----------------------------------	-------------------------------------	--------------------------------

UNIQUE FILL OF A BEAN SLOT CORNER

Provisional date: EARLY ROMAN

Registered Artefacts: /	Finds
Environmental Samples: /	Specify anything not below
	<input checked="" type="checkbox"/> None <input type="checkbox"/> Pot <input type="checkbox"/> Bone <input type="checkbox"/> CBM <input type="checkbox"/> Flint <input type="checkbox"/> Metal <input type="checkbox"/> Glass <input type="checkbox"/> Wood

Completed by: EV	Date: 05/11/15	Checked by:	Date:
-------------------------	-----------------------	-------------	-------



Context No. 382

Sketch of Profile/Plan

See to [387]

Levels

OD Highest: /

OD Lowest: /

OD Others: /

Other Information

Site Book References

/

Photo (film and photo number)

Digital: 104-0758, 0759, 0760

Black and White:

Colour:

Checked interpretation:

Basic Interpretation:

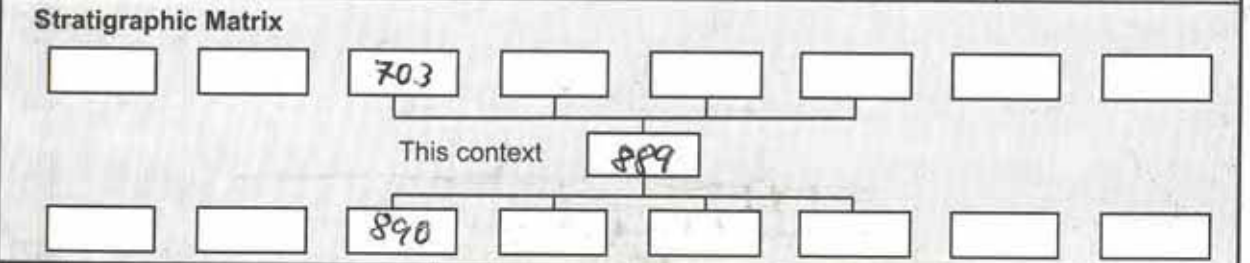
Basic Process:

CONTEXT RECORDING SHEET

SITE CODE: AERO15	Location:	Grid Ref:	Type: Fill	Context No: (889)
-----------------------------	-----------	-----------	----------------------	-----------------------------

DEPOSIT: 1. Colour: 1. Orange brown greyish 2. Composition/Particle size: 2 Silty sandy clay 3. Compaction: 3. Fragile 4. Inclusions: 5. Horizon clarity: 4. very common pebbles 6. Contamination risk: 7. Methods and conditions: 5. clean 8. Other comments: 6. low	CUT: 1. Shape in plan 2. Corners 3. Sides 4. Base 5. Orientation 6. Other comments: Draw profile overleaf
2 trowel + shovel, damp condition	

Plan No: GPS	Section No: 130	Lgth: 0.90m	Width: 0.40m	Thickness/Depth: 0.12m
---------------------	------------------------	--------------------	---------------------	-------------------------------



Earlier	Covered by: (703)	Contemporary	Physical relationships		Later than
	Filled by:		Feature Label:	Covers:	
	Cut by:		Includes:	Fill of: [890]	
	Butted by:		Same as:	Cuts: Butts:	

Interpretation and discussion:	Internal	External	Structural	Other
--------------------------------	----------	----------	------------	-------

This is the fill of a construction trench / post trench. Post have been removed and cut silted up. No finds have been found.

Provisional date: Roman?	
---------------------------------	--

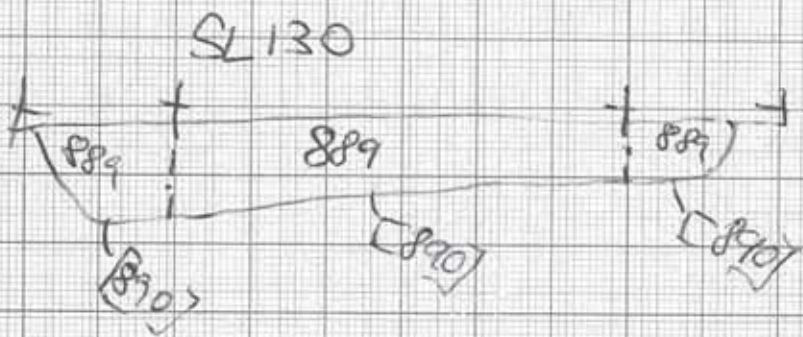
Registered Artefacts:	Finds
Environmental Samples:	Specify anything not below
	<input checked="" type="checkbox"/> None <input type="checkbox"/> Pot <input type="checkbox"/> Bone <input type="checkbox"/> CBM <input type="checkbox"/> Flint <input type="checkbox"/> Metal <input type="checkbox"/> Glass <input type="checkbox"/> Wood

Completed by: A	Date: 5/11/15	Checked by:	Date:
------------------------	----------------------	-------------	-------



Context No. (889)

Sketch of Profile/Plan



Levels

OD Highest:

OD Lowest:

OD Others

Other Information

Site Book References

Photo (film and photo number)

Digital: 106-0761

Black and White:

Colour:

Checked interpretation:

Basic Interpretation:

Basic Process:

CONTEXT RECORDING SHEET

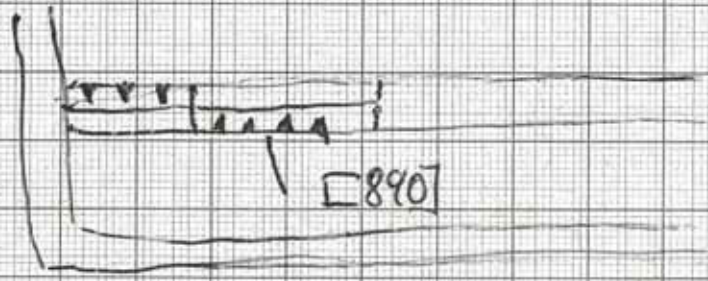
SITE CODE: XCRD15	Location:	Grid Ref:	Type: cut	Context No. [890]						
DEPOSIT: 1. Colour 2. Composition/Particle size 3. Compaction 4. Inclusions 5. Horizon clarity 6. Contamination risk 7. Methods and conditions 8. Other comments	1. Linear construction cut 2. Round 3. Moderate sloping edges 4. Undulating 5. ✓ 6. ✓			CUT: 1. Shape in plan 2. Corners 3. Sides 4. Base 5. Orientation 6. Other comments Draw profile overleaf						
Plan No: GPS	Section No: 130	Lgth: 0.90m	Width: 0.40m	Thickness/Depth: 0.12m						
Stratigraphic Matrix										
[]	[]	[889]	[]	[]						
This context		[890]								
[]	[]	[704]	[]	[]						
Earlier	Covered by:	Contemporary	Physical relationships		Later than					
	Filled by: (889)		Feature Label:			Covers:				
	Cut by:		Includes:			Fill of:				
	Butted by:		Same as:			Cuts: (704)				
Butts:										
Interpretation and discussion:										
		Internal	External	Structural	Other					
<p>This is the cut of a construction bench where wooden beams have been inserted and been removed after its use. Filled by (889) NO FINDS</p>										
Provisional date: Roman?										
Registered Artefacts:			Finds							
Environmental Samples:			Specify anything not below							
			None	Pot	Bone	CBM	Flint	Metal	Glass	Wood
			<input type="checkbox"/>	<input type="checkbox"/>	<input type="checkbox"/>	<input type="checkbox"/>	<input type="checkbox"/>	<input type="checkbox"/>	<input type="checkbox"/>	<input type="checkbox"/>
Completed by: A	Date: 05/11/15	Checked by:			Date:					



Context No.

[890]

Sketch of Profile/Plan



Edge of site

Levels

OD Highest:

OD Lowest:

OD Others

Other Information

Site Book References

Photo (film and photo number)

Digital: 106-0761

Black and White:

Colour:

Checked interpretation:

Basic Interpretation:

Basic Process:

CONTEXT RECORDING SHEET

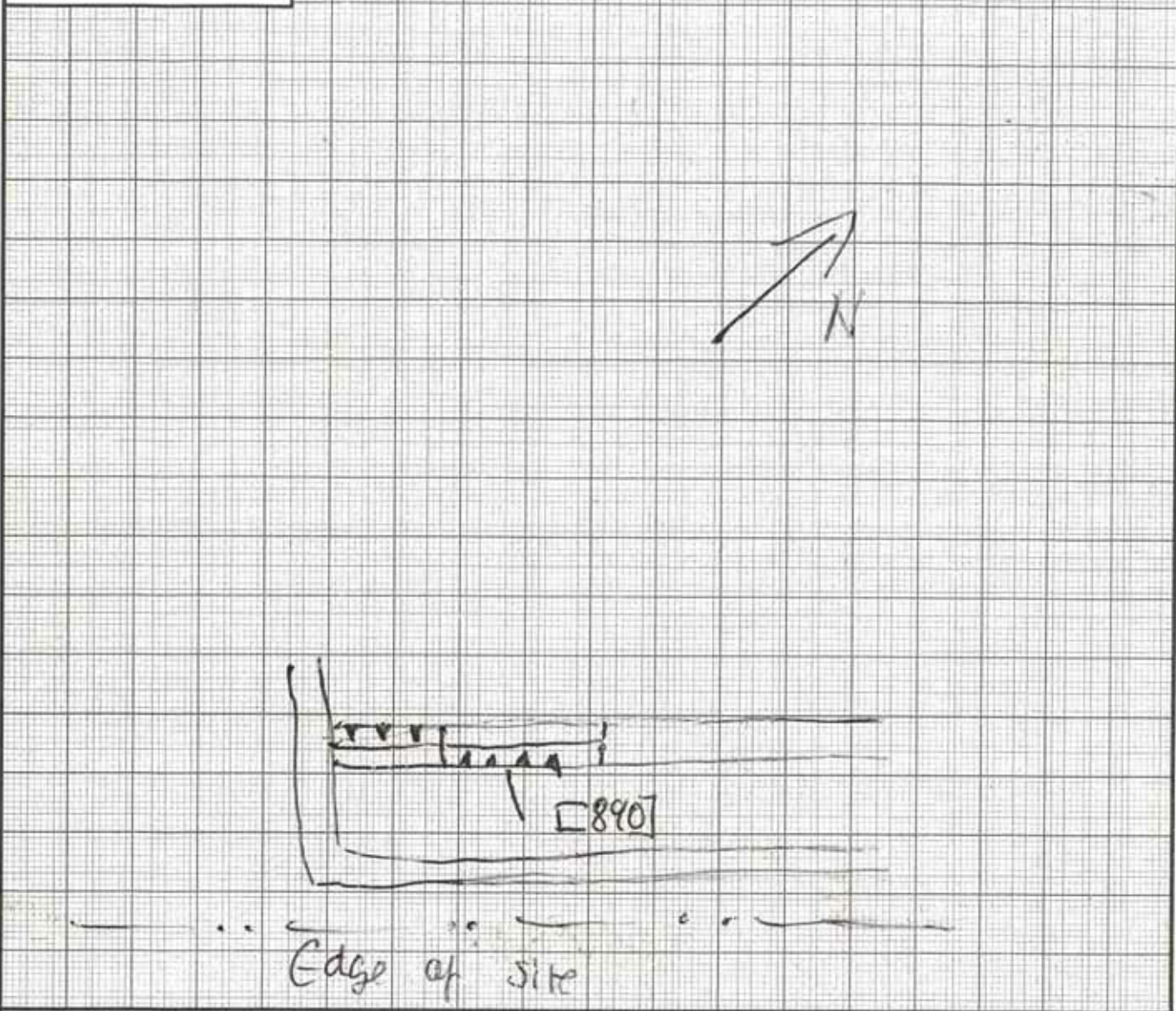
SITE CODE: XERDIS	Location:	Grid Ref:	Type: Lut	Context No. 890						
DEPOSIT:		CUT:								
1. Colour	1. Linear construction cut			1. Shape in plan						
2. Composition/Particle size	2. Round			2. Corners						
3. Compaction	3. Moderate sloping edges			3. Sides						
4. Inclusions	4. Undulating			4. Base						
5. Horizon clarity	5. ✓			5. Orientation						
6. Contamination risk	6. ✓			6. Other comments						
7. Methods and conditions				Draw profile overleaf						
8. Other comments										
Plan No: GP5	Section No: 130	Lgth: 0.90m	Width: 0.40m	Thickness/Depth: 0.12m						
Stratigraphic Matrix										
[]	[]	889	[]	[]						
		This context	890							
[]	[]	704	[]	[]						
Earlier	Covered by:	Contemporary	Physical relationships		Later than					
	Filled by: (889)		Feature Label:			Covers:				
	Cut by:		Includes:			Fill of:				
	Butted by:		Same as:			Cuts: (704)				
Interpretation and discussion:			Internal	External	Structural	Other				
<p>This is the cut of a construction trench where wooden beams have been inserted and been removed after its use. Filled by (889) NO FINDS</p>										
Provisional date: Roman?										
Registered Artefacts:			Finds							
Environmental Samples: /			Specify anything not below							
			None	Pot	Bone	CBM	Flint	Metal	Glass	Wood
			<input type="checkbox"/>	<input type="checkbox"/>	<input type="checkbox"/>	<input type="checkbox"/>	<input type="checkbox"/>	<input type="checkbox"/>	<input type="checkbox"/>	<input type="checkbox"/>
Completed by: A	Date: 15/11/15	Checked by:	Date:							



Context No.

890

Sketch of Profile/Plan



Levels

OD Highest:	OD Lowest:	OD Others
-------------	------------	-----------

Other Information

Site Book References	Photo (film and photo number)
	Digital: 106-0761
	Black and White:
	Colour:

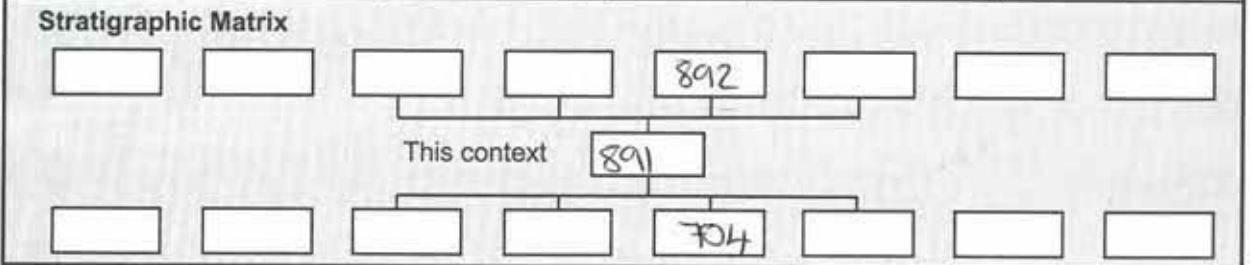
Checked interpretation:	Basic Interpretation:	Basic Process:
-------------------------	-----------------------	----------------

CONTEXT RECORDING SHEET

SITE CODE: AERDIS	Location: Area 7	Grid Ref:	Type: CUT	Context No. 891
-----------------------------	----------------------------	-----------	---------------------	---------------------------

DEPOSIT: 1. Colour 2. Composition/Particle size 3. Compaction 4. Inclusions 5. Horizon clarity 6. Contamination risk 7. Methods and conditions 8. Other comments	1. Linear - rectangular 2. 90° 3. Almost vertical c. 80° 4. NW-SW V shaped - slightly irregular 5. NW-SW	CUT: 1. Shape in plan 2. Corners 3. Sides 4. Base 5. Orientation 6. Other comments Draw profile overleaf
---	--	---

Plan No: GPS	Section No: 133	Lgth: 1m	Width: 0.3m	Thickness/Depth: 0.15m
------------------------	---------------------------	--------------------	-----------------------	----------------------------------



Earlier	Covered by: -	Contemporary	Physical relationships	Later than	Covers: -
	Filled by: (892)		Feature Label: -		Fill of: -
	Cut by: -		Includes: -		Cuts: (704)
	Butted by: -		Same as: -		Butts: -

Interpretation and discussion:	Internal	External	Structural	Other
---------------------------------------	----------	----------	------------	-------

A linear feature - likely to be a foundation for a timber beam or series of upright posts.

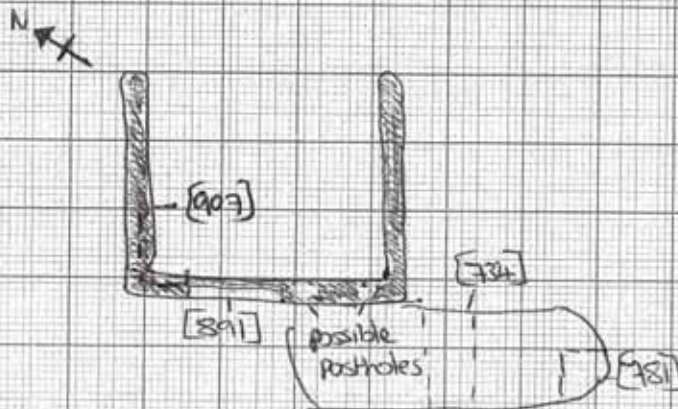

Provisional date: Roman

Registered Artefacts: -	Finds Specify anything not below: <input type="text"/> None <input checked="" type="checkbox"/> Pot <input type="checkbox"/> Bone <input type="checkbox"/> CBM <input type="checkbox"/> Flint <input type="checkbox"/> Metal <input type="checkbox"/> Glass <input type="checkbox"/> Wood <input type="checkbox"/>
Environmental Samples: -	

Completed by: LW	Date: 5.11.15	Checked by:	Date:
-------------------------	----------------------	-------------	-------



Sketch of Profile/Plan



Levels

OD Highest:

OD Lowest:

OD Others

Other Information

Site Book References

Photo (film and photo number)

Digital: 104-0762

Black and White:

Colour:

Checked interpretation:

Basic Interpretation:

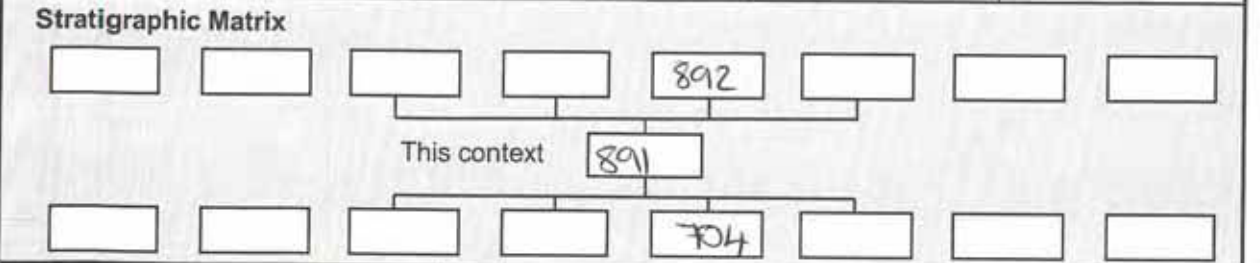
Basic Process:

CONTEXT RECORDING SHEET

SITE CODE: AERDIS	Location: Area 7	Grid Ref:	Type: CUT	Context No. 891
-----------------------------	----------------------------	-----------	---------------------	---------------------------

DEPOSIT:	1. Linear - rectangular 2. 90° 3. Almost vertical c. 80° 4. NW-SW V Shallow - slightly irregular 5. NW-SW	CUT:
1. Colour		1. Shape in plan
2. Composition/Particle size		2. Corners
3. Compaction		3. Sides
4. Inclusions		4. Base
5. Horizon clarity		5. Orientation
6. Contamination risk		6. Other comments
7. Methods and conditions		Draw profile overleaf
8. Other comments		

Plan No: G15	Section No: 133	Lgth: 1m	Width: 0.3m	Thickness/ Depth: 0.15m
------------------------	---------------------------	--------------------	-----------------------	--------------------------------------



Earlier	Covered by:	Contemporary	Physical relationships	Later than	Covers:
	Filled by: (892)		Feature Label:		Fill of:
	Cut by:		Includes:		Cuts: (704)
	Butted by:		Same as:		Butts:

Interpretation and discussion:	Internal	External	Structural	Other
---------------------------------------	----------	----------	------------	-------

A linear feature - likely to be a foundation for a timber beam or series of upright posts.

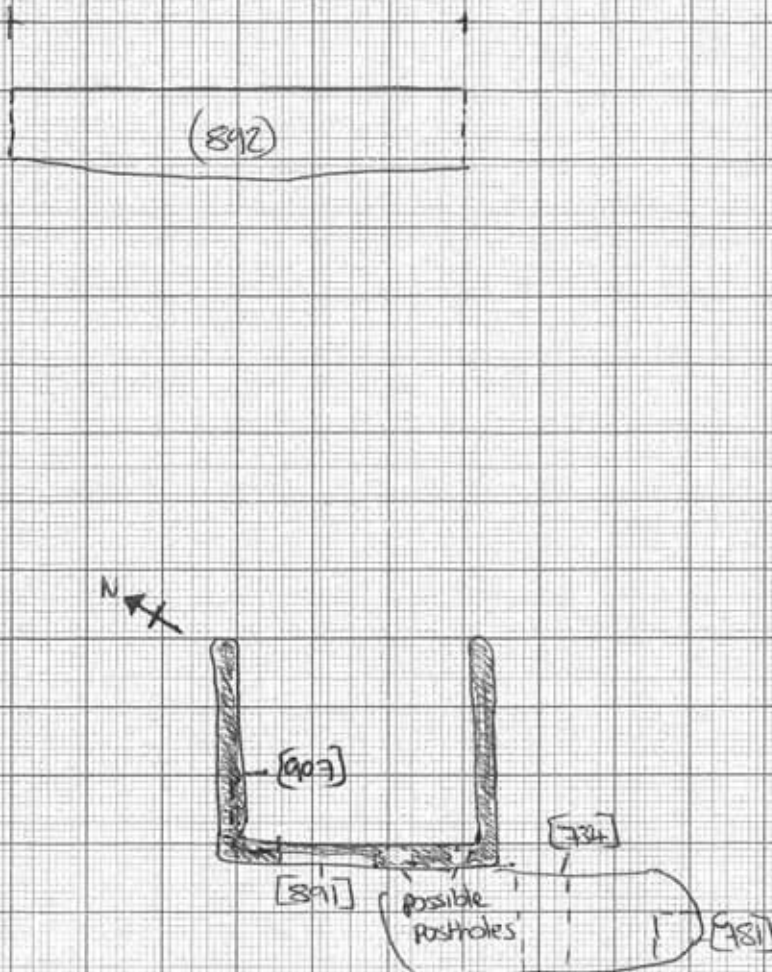
Provisional date: Roman

Registered Artefacts:	Finds Specify anything not below																
Environmental Samples:	<table style="width: 100%; border: none;"> <tr> <td>None</td><td>Pot</td><td>Bone</td><td>CBM</td><td>Flint</td><td>Metal</td><td>Glass</td><td>Wood</td> </tr> <tr> <td><input checked="" type="checkbox"/></td><td><input type="checkbox"/></td><td><input type="checkbox"/></td><td><input type="checkbox"/></td><td><input type="checkbox"/></td><td><input type="checkbox"/></td><td><input type="checkbox"/></td><td><input type="checkbox"/></td> </tr> </table>	None	Pot	Bone	CBM	Flint	Metal	Glass	Wood	<input checked="" type="checkbox"/>	<input type="checkbox"/>	<input type="checkbox"/>	<input type="checkbox"/>	<input type="checkbox"/>	<input type="checkbox"/>	<input type="checkbox"/>	<input type="checkbox"/>
None	Pot	Bone	CBM	Flint	Metal	Glass	Wood										
<input checked="" type="checkbox"/>	<input type="checkbox"/>	<input type="checkbox"/>	<input type="checkbox"/>	<input type="checkbox"/>	<input type="checkbox"/>	<input type="checkbox"/>	<input type="checkbox"/>										

Completed by: LW	Date: 5.11.15	Checked by:	Date:
-------------------------	----------------------	-------------	-------



Sketch of Profile/Plan



Levels

OD Highest:

OD Lowest:

OD Others

Other Information

Site Book References

Photo (film and photo number)

Digital: 104-0762

Black and White:

Colour:

Checked interpretation:

Basic Interpretation:

Basic Process:

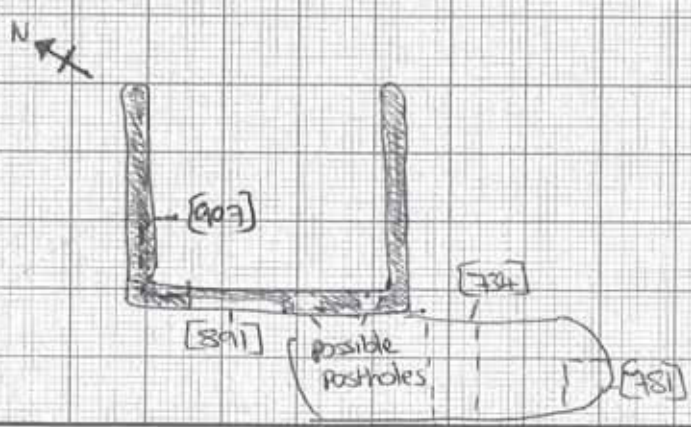
CONTEXT RECORDING SHEET

SITE CODE: AERDIS	Location: Area 7	Grid Ref:	Type: CUT	Context No. 891						
DEPOSIT:		1. Linear - rectangular		CUT:						
1. Colour	2. 90°			1. Shape in plan						
2. Composition/Particle size	3. Almost vertical c. 80°			2. Corners						
3. Compaction	4. NW-SW V Shaped - slightly irregular			3. Sides						
4. Inclusions	5. NW-SW			4. Base						
5. Horizon clarity				5. Orientation						
6. Contamination risk				6. Other comments						
7. Methods and conditions				Draw profile overleaf						
8. Other comments										
Plan No: GPS	Section No: 133	Lgth: 1m	Width: 0.3m	Thickness/ Depth: 0.15m						
Stratigraphic Matrix										
□	□	□	□	892	□	□	□			
This context				891						
□	□	□	□	704	□	□	□			
Earlier	Covered by:	Contemporary	Physical relationships		Later than	Covers:				
	Filled by: (892)		Feature Label:	Fill of:						
	Cut by:		Includes:	Cuts: (704)						
	Butted by:		Same as:	Butts:						
Interpretation and discussion:			Internal	External	Structural	Other				
A linear feature - likely to be a foundation for a timber beam or series of upright posts.										
Provisional date:			Roman							
Registered Artefacts:			Finds							
Environmental Samples:			Specify anything not below							
			None	Pot	Bone	CBM	Flint	Metal	Glass	Wood
			<input checked="" type="checkbox"/>	<input type="checkbox"/>	<input type="checkbox"/>	<input type="checkbox"/>	<input type="checkbox"/>	<input type="checkbox"/>	<input type="checkbox"/>	<input type="checkbox"/>
Completed by:	LW	Date:	5.11.15	Checked by:			Date:			



Context No. 811

Sketch of Profile/Plan



Levels

OD Highest:	OD Lowest:	OD Others
-------------	------------	-----------

Other Information

Site Book References	Photo (film and photo number) Digital: 104-0762 Black and White: Colour:
----------------------	---

Checked interpretation:	Basic interpretation:	Basic Process:
-------------------------	-----------------------	----------------

CONTEXT RECORDING SHEET

SITE CODE: AERDIS	Location: Area 7	Grid Ref: -	Type: Fill	Context No. 892																									
DEPOSIT:		1. Dark reddish brown 2. Salty sand 3. Friable 4. Shores c. <10% 10 → 100mm size 5. Clear 6. Moderate 7. Trowel + mattock excavated in dry conditions		CUT: 1. Shape in plan 2. Corners 3. Sides 4. Base 5. Orientation 6. Other comments Draw profile overleaf																									
1. Colour	2. Composition/Particle size	3. Compaction	4. Inclusions	5. Horizon clarity																									
6. Contamination risk	7. Methods and conditions	8. Other comments																											
<table border="1" style="width: 100%; border-collapse: collapse;"> <tr> <td style="width: 15%;">Plan No: GPS</td> <td style="width: 15%;">Section No: 133</td> <td style="width: 15%;">Lgth: 1m</td> <td style="width: 15%;">Width: 0.3m</td> <td style="width: 15%;">Thickness/Depth: 0.15m</td> </tr> </table>					Plan No: GPS	Section No: 133	Lgth: 1m	Width: 0.3m	Thickness/Depth: 0.15m																				
Plan No: GPS	Section No: 133	Lgth: 1m	Width: 0.3m	Thickness/Depth: 0.15m																									
Stratigraphic Matrix <table border="1" style="width: 100%; border-collapse: collapse; margin: 0 auto;"> <tr> <td style="width: 10%;"></td> <td style="width: 10%;"></td> <td style="width: 10%;"></td> <td style="width: 10%;"></td> <td style="width: 10%; text-align: center;">703</td> <td style="width: 10%;"></td> <td style="width: 10%;"></td> <td style="width: 10%;"></td> </tr> <tr> <td colspan="4" style="text-align: center;">This context</td> <td style="text-align: center;">892</td> <td colspan="4"></td> </tr> <tr> <td></td> <td></td> <td></td> <td></td> <td style="text-align: center;">891</td> <td></td> <td></td> <td></td> </tr> </table>									703				This context				892									891			
				703																									
This context				892																									
				891																									
Earlier	Covered by: (703)		Physical relationships		Covers: -																								
	Filled by: -				Fill of: [891]																								
	Cut by: -				Cuts: -																								
	Butted by: -				Butts: -																								
Contemporary	Feature Label:		Later than		Includes:																								
	Same as: (908)				Butts:																								
Interpretation and discussion:					Internal	External	Structural	Other																					
fill of beamslot/post trench																													
Provisional date: Roman																													
Registered Artefacts: -			Finds		Specify anything not below																								
Environmental Samples: -			None	Pot	Bone	CBM	Flint	Metal	Glass	Wood																			
			<input checked="" type="checkbox"/>	<input type="checkbox"/>	<input type="checkbox"/>	<input type="checkbox"/>	<input type="checkbox"/>	<input type="checkbox"/>	<input type="checkbox"/>	<input type="checkbox"/>																			
Completed by: LW			Date: 5.11.15		Checked by:		Date:																						

Context No. 892

Sketch of Profile/Plan

See sheet [891] for section drawing

Levels

OD Highest:

OD Lowest:

OD Others

Other Information

Site Book References

Photo (film and photo number)

Digital: 104 - 0762

Black and White:

Colour:

Checked interpretation:

Basic Interpretation:

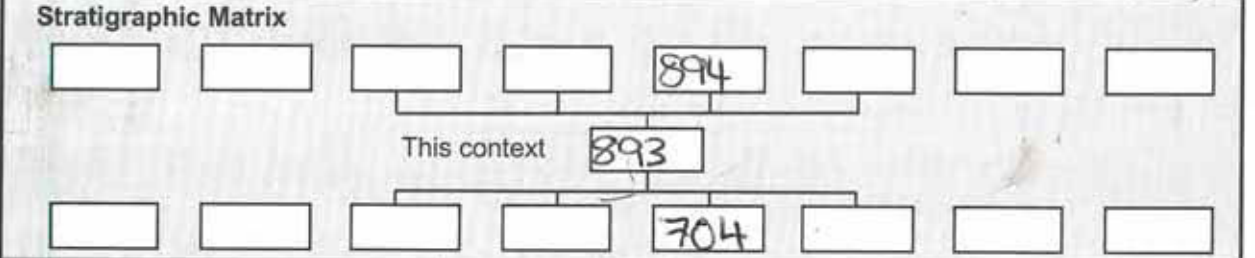
Basic Process:

CONTEXT RECORDING SHEET

SITE CODE: AERD15	Location: Area 7	Grid Ref:	Type: cut
			Context No. 893

DEPOSIT: 1. Colour 2. Composition/Particle size 3. Compaction 4. Inclusions 5. Horizon clarity 6. Contamination risk 7. Methods and conditions 8. Other comments	CUT: 1. Shape in plan 2. Corners 3. Sides 4. Base 5. Orientation 6. Other comments Draw profile overleaf
① linear ② square ③ rounded, gradual slope ④ flat ⑤ East-west ⑥ Slot into building slot. Half sectioned.	

Plan No: CPS	Section No: 132.1	Lgth: excavated 15m	Width:
			Thickness/Depth: 0.12m



Earlier	Covered by:	Contemporary	Physical relationships	Later than	Covers:
	Filled by: 894		Feature Label:		Fill of:
	Cut by:		Includes:		Cuts: 704
	Butted by:		Same as:		Butts:

Interpretation and discussion:

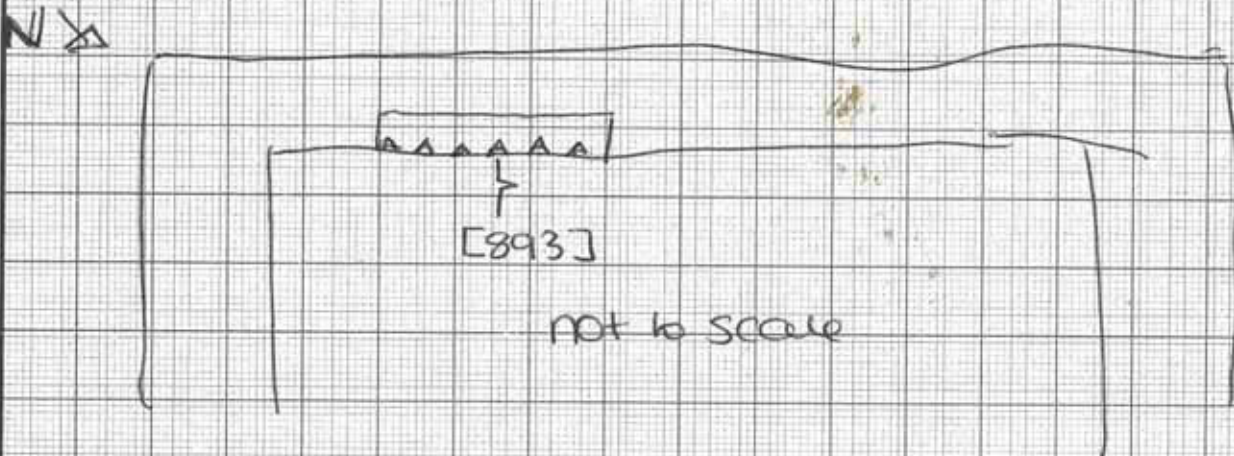
	Internal	External	<input checked="" type="checkbox"/> Structural	<input type="checkbox"/> Other
--	----------	----------	--	--------------------------------

Slot into linear feature. Possible building beam dating to the Roman period.

Provisional date: Roman	
Registered Artefacts: <input checked="" type="checkbox"/>	Findings: <input type="checkbox"/> None <input type="checkbox"/> Pot <input type="checkbox"/> Bone <input type="checkbox"/> CBM <input type="checkbox"/> Flint <input type="checkbox"/> Metal <input type="checkbox"/> Glass <input type="checkbox"/> Wood
Environmental Samples: <input checked="" type="checkbox"/>	Specify anything not below: <input type="checkbox"/>
Completed by: KW	Date: 5/11/15 Checked by: _____ Date: _____



Sketch of Profile/Plan



Levels

OD Highest: /

OD Lowest: /

OD Others ✓

Other Information

Site Book References

Photo (film and photo number)

Digital: 104-0763

Black and White:

Colour:

Checked interpretation:

Basic Interpretation:

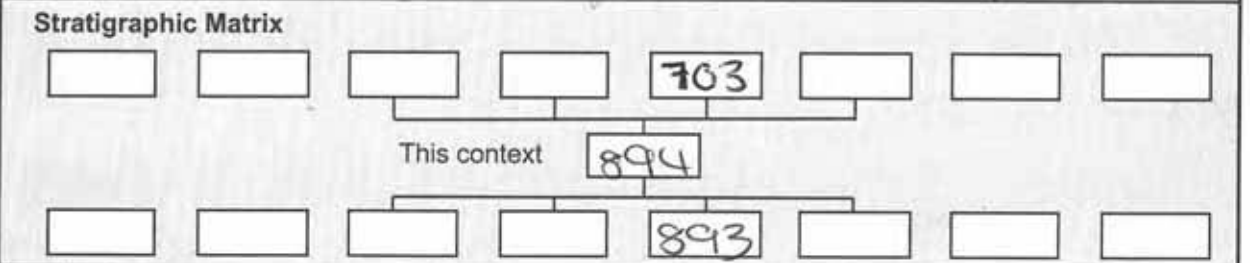
Basic Process:

CONTEXT RECORDING SHEET

SITE CODE: AERD15	Location: Area 7	Grid Ref:	Type: fill
			Context No. 894

DEPOSIT:		CUT:
1. Colour	① mid reddish brown	1. Shape in plan
2. Composition/Particle size	② stoney silt	2. Corners
3. Compaction	③ loose	3. Sides
4. Inclusions	④ very pebbly. 75% of 50' pebble, 10% gravel	4. Base
5. Horizon clarity		5. Orientation
6. Contamination risk		6. Other comments
7. Methods and conditions	⑤ Good	Draw profile overleaf
8. Other comments	⑥ bn ⑦ Trowel ⑧ n/a	

Plan No: GPS	Section No: 137.1	Lgth: excavated 1.5m	Width:	Thickness/Depth: 0.12m
---------------------	--------------------------	-----------------------------	--------	-------------------------------



Earlier	Covered by: 703	Contemporary	Physical relationships	Later than	Covers:
	Filled by:		Feature Label:		Fill of: 893.
	Cut by:		Includes:		Cuts: 8'
	Butted by:		Same as:		Butts:

Interpretation and discussion:

Internal External Structural Other

Full of linear feature. 1.5m slot cut into it [894]. Possible beam slot or post holes. Concentrated groups of stones can be seen in the section indicating possible backfilling of post holes

Provisional date: Roman	
Registered Artefacts: /	Findings Specify anything not below: <input type="text"/> None <input checked="" type="checkbox"/> Pot <input type="checkbox"/> Bone <input type="checkbox"/> CBM <input type="checkbox"/> Flint <input type="checkbox"/> Metal <input type="checkbox"/> Glass <input type="checkbox"/> Wood <input type="checkbox"/>
Environmental Samples: /	
Completed by: KW	Date: 5/11/15 Checked by: Date:

Cotswold Archaeology

Context No. 894

Sketch of Profile/Plan

See Context
Sheet
[893]

Levels

OD Highest: /

OD Lowest: /

OD Others /

Other Information

/

Site Book References

Photo (film and photo number)

Digital: 104-0763

Black and White:

Colour:

Checked interpretation:

Basic Interpretation:

Basic Process:

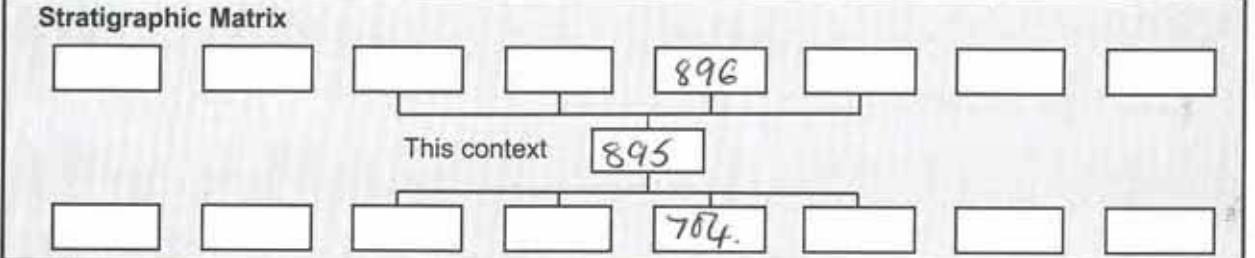
CONTEXT RECORDING SHEET

AERD 15

SITE CODE: XXXXXXXX	Location: AREA 7	Grid Ref:	Type: CUT	Context No. 895
-----------------------------------	---------------------	-----------	--------------	--------------------

DEPOSIT: 1. Colour 2. Composition/Particle size 3. Compaction 4. Inclusions 5. Horizon clarity 6. Contamination risk 7. Methods and conditions 8. Other comments	1. linear 2. Square 3. Rounded, straight, moderate. 4. Rounded, flat 5. NE-SW 6. Half-sectioned 1.5m slot, fully excavated.	CUT: 1. Shape in plan 2. Corners 3. Sides 4. Base 5. Orientation 6. Other comments Draw profile overleaf
---	--	--

Plan No: GPS	Section No: 137	Lgth: (excavated) 1.5m	Width: 0.18m 18m	Thickness/ Depth: 0.11m
-----------------	--------------------	---------------------------	--------------------------------	-------------------------------



Earlier	Covered by: 89	Contemporary	Physical relationships		Later than	
	Filled by: 896		Feature Label:			Covers:
	Cut by:		Includes:			Fill of:
	Butted by:		Same as:			Cuts: 704
					Butts:	

Interpretation and discussion:	Internal	External	Structural	Other
--------------------------------	----------	----------	------------	-------

Slot excavated is possible beam slot/posthole trench/construction slot of possible early roman building.

Provisional date: Roman?

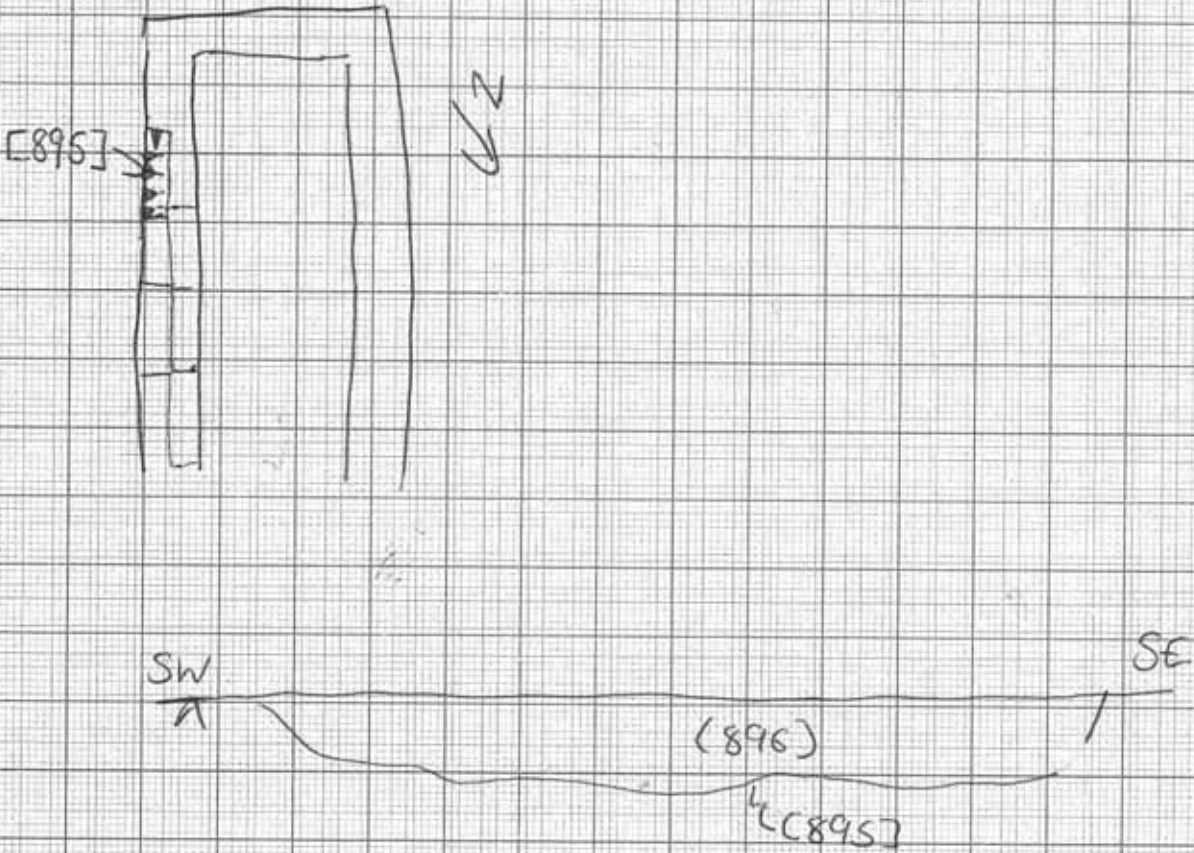
Registered Artefacts:	Finds Specify anything not below: <input type="text"/>
Environmental Samples:	None <input type="checkbox"/> Pot <input type="checkbox"/> Bone <input type="checkbox"/> CBM <input type="checkbox"/> Flint <input type="checkbox"/> Metal <input type="checkbox"/> Glass <input type="checkbox"/> Wood <input type="checkbox"/>

Completed by: AS	Date: 5/11/15	Checked by:	Date:
------------------	---------------	-------------	-------



Context No. 895

Sketch of Profile/Plan



Levels

OD Highest:

OD Lowest:

OD Others:

Other Information

Site Book References

Photo (film and photo number)

Digital: 106-0764

Black and White:

Colour:

Checked interpretation:

Basic Interpretation:

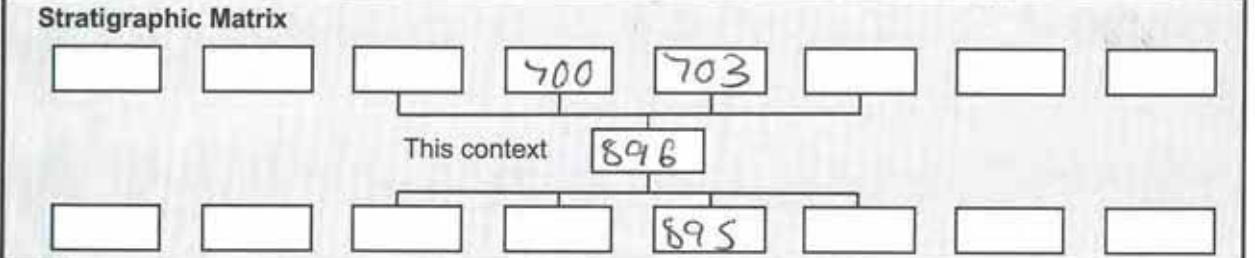
Basic Process:

CONTEXT RECORDING SHEET

SITE CODE: AERD15	Location: AREA 7	Grid Ref:	Type: FILL	Context No. 896
-----------------------------	----------------------------	------------------	----------------------	---------------------------

DEPOSIT:	1. Mid reddish brown. 2. Stony sand. 3. Loose. 4. Loose gravel 10%, 50% rounded & angular pebbles 5mm-50mm 5. Good. 6. Low 7. Travel. 8. n/a	CUT:
1. Colour		1. Shape in plan
2. Composition/Particle size		2. Corners
3. Compaction		3. Sides
4. Inclusions		4. Base
5. Horizon clarity		5. Orientation
6. Contamination risk		6. Other comments
7. Methods and conditions		Draw profile overleaf
8. Other comments		

Plan No: GPS	Section No: 137	Lgth: (excavated) 1.5m	Width: 18 88m	Thickness/ Depth: 0.11m
--------------	-----------------	------------------------	-----------------------------	----------------------------



Earlier	Covered by: 700, 703	Contemporary	Physical relationships	Later than	Covers:
	Filled by:		Feature Label:		Fill of: 895
	Cut by:		Includes:		Cuts: 8
	Butted by:		Same as:		Butts:

Interpretation and discussion:	Internal	External	Structural	Other
---------------------------------------	----------	----------	------------	-------

Fill is single fill of beam slot [895] contained many pebbles but no finds.

Provisional date: _____

Registered Artefacts:	Finds Specify anything not below
Environmental Samples:	None <input checked="" type="checkbox"/> Pot <input type="checkbox"/> Bone <input type="checkbox"/> CBM <input type="checkbox"/> Flint <input type="checkbox"/> Metal <input type="checkbox"/> Glass <input type="checkbox"/> Wood <input type="checkbox"/>

Completed by: AS	Date: 5/11/15	Checked by:	Date:
------------------	---------------	-------------	-------



Context No. 896

Sketch of Profile/Plan

SEE [895]

Levels

OD Highest:

OD Lowest:

OD Others

Other Information

Site Book References

Photo (film and photo number)

Digital: 10⁴-0784

Black and White:

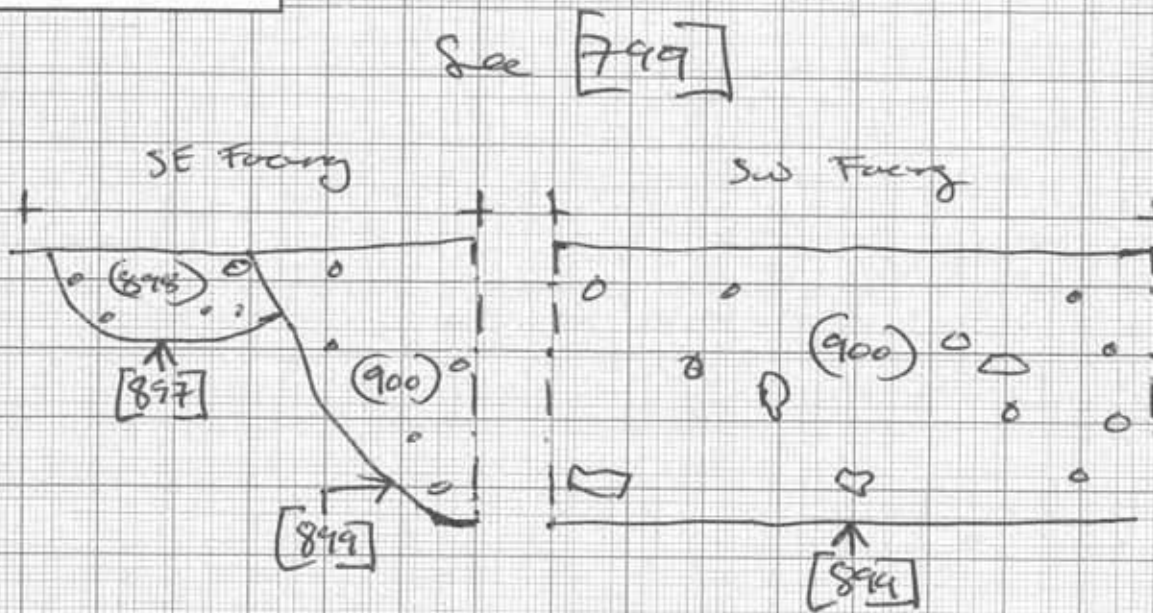
Colour:

Checked interpretation:

Basic Interpretation:

Basic Process:

Sketch of Profile/Plan



Levels

OD Highest:

OD Lowest:

OD Others

Other Information

Site Book References

Photo (film and photo number)

Digital: 104 - 0765 → 0766

Black and White:

Colour:

Checked interpretation:

Basic Interpretation:

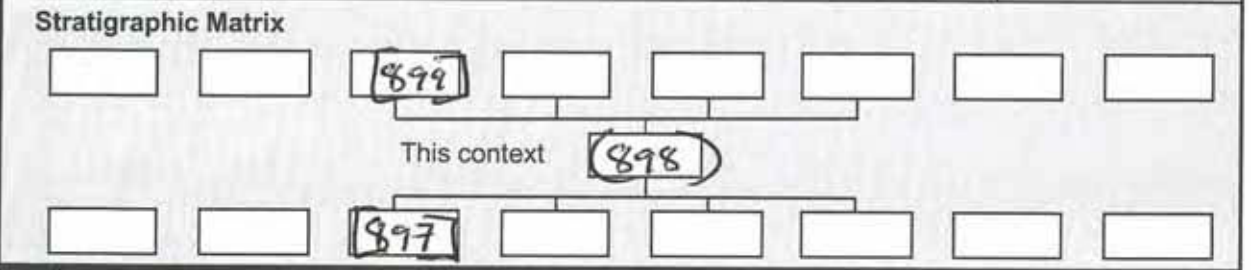
Basic Process:

CONTEXT RECORDING SHEET

SITE CODE: AERDIS	Location: Area 7	Grid Ref:	Type: Fill
			Context No. 898

DEPOSIT: 1. Colour: 1. Mid reddish brown 2. Composition/Particle size: 2. Silty clay 60% clay 3. Compaction: 3. Firm to compact, frequent to abundant sub angular stone inclusions ranging from 75mm x 25mm to grit 4. Inclusions: 5. Horizon clarity: 6. Contamination risk: 7. Methods and conditions: 8. Other comments: 5. Good, relationship is however diffuse. 6. Moderate - unobscuring feature 7. Multiple + level, varying.	CUT: 1. Shape in plan 2. Corners 3. Sides 4. Base 5. Orientation 6. Other comments Draw profile overleaf
--	---

Plan No: G.P.S	Section No: 104	Lgth: Extent 0.45m	Width:	Thickness/Depth: 0.12m
--------------------------	---------------------------	---------------------------	--------	----------------------------------



Earlier	Covered by:	Contemporary	Physical relationships	Later than	Covers:
	Filled by:		Feature Label:		Fill of: [897]
	Cut by: [899]		Includes:		Cuts:
	Butted by:		Same as:		Butts:

Interpretation and discussion:	Internal	External	Structural	Other
--------------------------------	----------	----------	------------	-------

Single fill, no finds.

As stated above this relationship is more diffuse than the other postholes in the series. However there appears to be more stones within the posthole fill (898) than there is in the ditch [899] (900). This is the same with all the postholes in the series. No post pipe is evident and the fill is consistent with being the mixture of the contemporary backfill + packing stones →

Provisional date: **Roman**

Registered Artefacts: X	Finds: <input type="text"/>
Environmental Samples: X	Specify anything not below: None <input type="checkbox"/> Pot <input type="checkbox"/> Bone <input type="checkbox"/> CBM <input type="checkbox"/> Flint <input type="checkbox"/> Metal <input type="checkbox"/> Glass <input type="checkbox"/> Wood <input type="checkbox"/>

Completed by: J.A	Date:	Checked by:	Date:
--------------------------	-------	-------------	-------



Sketch of Profile/Plan

See [799] + [897]

Levels

OD Highest:

OD Lowest:

OD Others

Other Information Slumping back into the post hole when the post was removed.

Site Book References

Photo (film and photo number)

Digital: 104-0765 → 0766

Black and White:

Colour:

Checked interpretation:

Basic Interpretation:

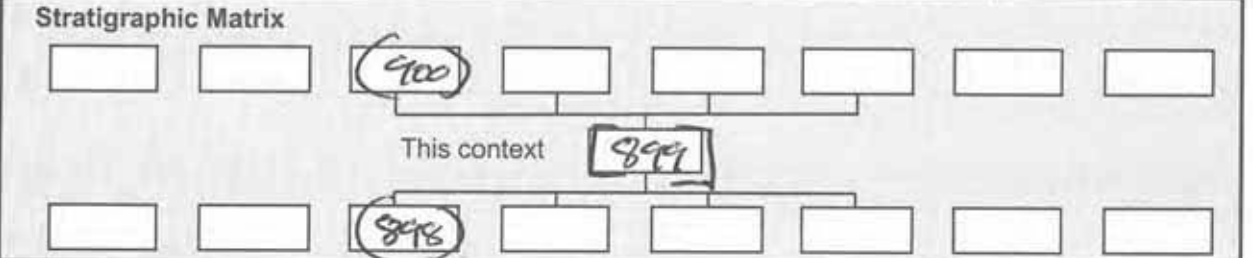
Basic Process:

CONTEXT RECORDING SHEET

SITE CODE: AERO 15	Location: Area 7	Grid Ref:	Type: cut
			Context No. 899

DEPOSIT: 1. Colour: 1. linear 2. Composition/Particle size: 2. — 3. Compaction: 3. only SW side exposed. Straight - moderate 45° 4. Inclusions: 4. flat 5. Horizon clarity: 5. NE → SW aligned 6. Contamination risk: 7. Methods and conditions: 8. Other comments:	CUT: 1. Shape in plan 2. Corners 3. Sides 4. Base 5. Orientation 6. Other comments Draw profile overleaf
---	--

Plan No: G.P.S	Section No: 104	Lgth: slot 0.68m	Width: Exposed 0.45m	Thickness/Depth: 0.34m
-----------------------	------------------------	-------------------------	-----------------------------	-------------------------------



Earlier	Covered by:	Contemporary	Physical relationships	Later than	Covers:
	Filled by: (900)		Feature Label:		Fill of:
	Cut by:		Includes:		Cuts: (898)
	Butted by:		Same as: [802] [824] [852]		Butts:

Interpretation and discussion:

	Internal	External	Structural	Other
--	----------	----------	------------	-------

See in conjunction with [799] + [802] for fuller interpretation.

Possible boundary ditch or flanking ditch of Roman Road linking Topham to Exeter. Truncates possible [897] although this relationship is more diffuse than others in the series.

Provisional date: **Roman**

Registered Artefacts:	Finds: <input type="text"/>
Environmental Samples:	Specify anything not below
	None <input type="checkbox"/> Pot <input type="checkbox"/> Bone <input type="checkbox"/> CBM <input type="checkbox"/> Flint <input type="checkbox"/> Metal <input type="checkbox"/> Glass <input type="checkbox"/> Wood <input type="checkbox"/>

Completed by: J.A.	Date:	Checked by:	Date:
---------------------------	-------	-------------	-------



Context No. 899

Sketch of Profile/Plan

See [799] + [897]

Levels

OD Highest:

OD Lowest:

OD Others

Other Information

Site Book References

Photo (film and photo number)

Digital: 104 - 0765 → 0768

~~Black and White:~~

Colour:

Checked interpretation:

Basic Interpretation:

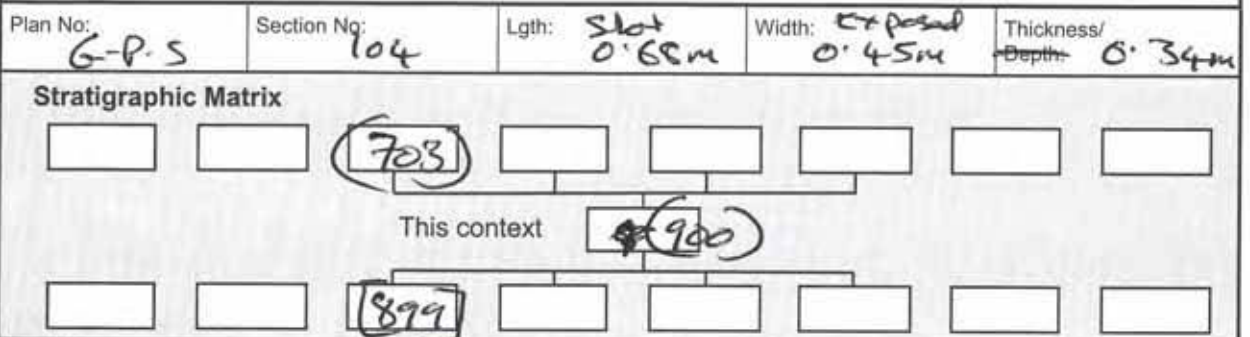
Basic Process:

CONTEXT RECORDING SHEET

SITE CODE: AERD	Location: Area 7-	Grid Ref:	Type: FULL
			Context No. 900

DEPOSIT: 1. Colour: 1. Mud to dark reddish brown. 2. Composition/Particle size: 2. Silty clay 3. Compaction: 3. Firm to compact 4. Inclusions: 4. Frequent sub angular + sub rounded stones, quartz + others common 20mm → grit 5. Horizon clarity: 5. Good 6. Contamination risk: 6. low 7. Methods and conditions: 7. weather + hard, raining 8. Other comments:	CUT: 1. Shape in plan 2. Corners 3. Sides 4. Base 5. Orientation 6. Other comments Draw profile overleaf
--	--

Plan No: G-P-5	Section No: 104	Lgth: Slot 0.65m	Width: Exposed 0.45m	Thickness/Depth: 0.34m
-----------------------	------------------------	-------------------------	-----------------------------	-------------------------------



Earlier	Covered by: (703)	Contemporary	Physical relationships		Later than
	Filled by:		Feature Label:	Covers:	
	Cut by:		Includes:	Fill of: [899]	
	Butted by:		Same as:	Cuts:	
				Butts:	

Interpretation and discussion:	Internal	External	Structural	Other
---------------------------------------	----------	----------	------------	-------

Similar / same as (803). See (803) for fuller interpretation. Unsorted stones - probable backfill. Single fill. No finds

Provisional date: Roman

Registered Artefacts: X	Finds: <input checked="" type="checkbox"/> None <input type="checkbox"/> Pot <input type="checkbox"/> Bone <input type="checkbox"/> CBM <input type="checkbox"/> Flint <input type="checkbox"/> Metal <input type="checkbox"/> Glass <input type="checkbox"/> Wood
Environmental Samples: X	Specify anything not below: <input type="text"/>

Completed by: J.A	Date:	Checked by:	Date:
--------------------------	-------	-------------	-------



Context No. 900

Sketch of Profile/Plan

See [799] + [897]

Levels

OD Highest:

OD Lowest:

OD Others

Other Information

Site Book References

Photo (film and photo number)

Digital: 104 - 0765 → 0768

Black and White:

Colour: —

Checked interpretation:

Basic Interpretation:

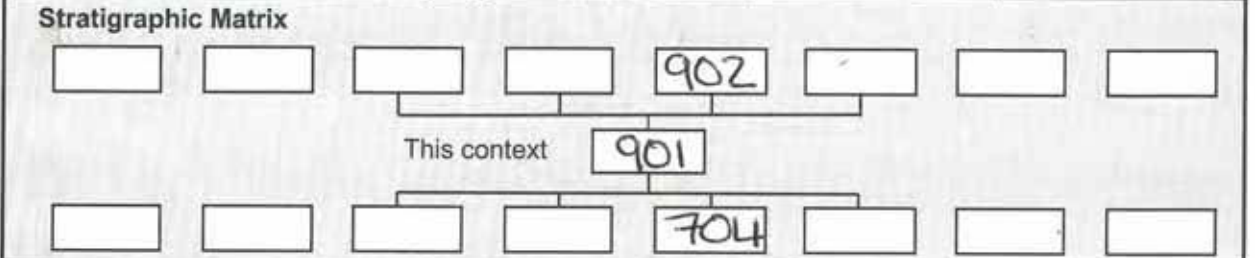
Basic Process:

CONTEXT RECORDING SHEET

SITE CODE: AERD15	Location: Area 7	Grid Ref:	Type: cut	Context No. 901
-----------------------------	----------------------------	-----------	---------------------	---------------------------

DEPOSIT: 1. Colour 2. Composition/Particle size 3. Compaction 4. Inclusions 5. Horizon clarity 6. Contamination risk 7. Methods and conditions 8. Other comments	CUT: 1. Shape in plan 2. Corners 3. Sides 4. Base 5. Orientation 6. Other comments Draw profile overleaf
① linear ② square ③ rounded, gradual slope ④ flat ⑤ n/s → e/w ⑥ corner slot of building beam	

Plan No: GPS	Section No: 901/134	Lgth: excavated 1m	Width:	Thickness/Depth: 0.18m
---------------------	----------------------------	---------------------------	--------	-------------------------------



Earlier	Covered by:	Contemporary	Physical relationships	Later than	Covers:
	Filled by: 902		Feature Label:		Fill of:
	Cut by:		Includes:		Cuts: 704
	Butted by:		Same as:		Butts:

Interpretation and discussion:	Internal	External	Structural	Other
--------------------------------	----------	----------	-------------------	-------

slot into linear feature. possible Roman building

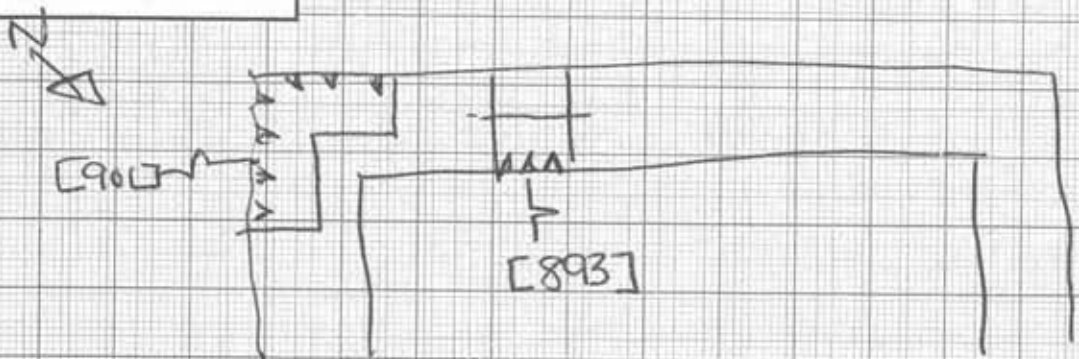
Provisional date: Roman

Registered Artefacts: /	Finds
Environmental Samples: /	Specify anything not below
	None <input checked="" type="checkbox"/> Pot <input type="checkbox"/> Bone <input type="checkbox"/> CBM <input type="checkbox"/> Flint <input type="checkbox"/> Metal <input type="checkbox"/> Glass <input type="checkbox"/> Wood <input type="checkbox"/>

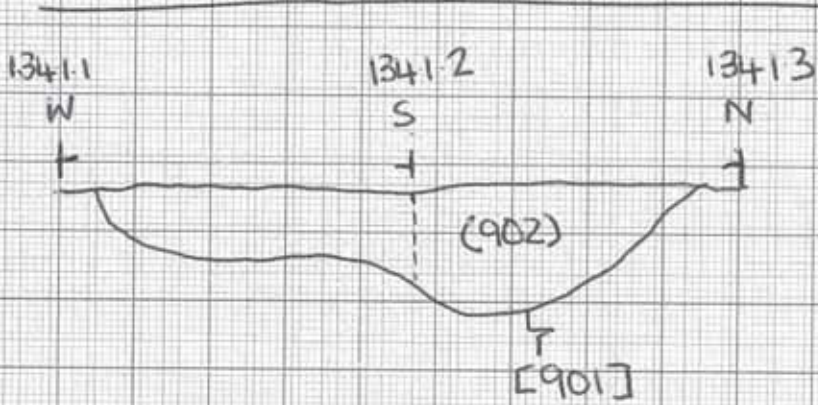
Completed by: [Signature]	Date: 8/11/15	Checked by:	Date:
----------------------------------	----------------------	-------------	-------



Sketch of Profile/Plan



not to scale



Levels

OD Highest:

OD Lowest:

OD Others

Other Information

Site Book References

Photo (film and photo number)

Digital: 104-7771, 7772

Black and White:

Colour:

Checked interpretation:

Basic Interpretation:

Basic Process:

CONTEXT RECORDING SHEET

SITE CODE: AERDIS	Location: Area 7	Grid Ref:	Type: fill	Context No. 902						
DEPOSIT:		CUT:								
1. Colour	① mid reddish brown	1. Shape in plan	Draw profile overleaf 							
2. Composition/Particle size	② stoney silt	2. Corners								
3. Compaction	③ loose	3. Sides								
4. Inclusions	④ very pebbly, 50% pebble, 10% gravel	4. Base								
5. Horizon clarity	⑤ good	5. Orientation								
6. Contamination risk	⑥ low	6. Other comments								
7. Methods and conditions	⑦ Trowel									
8. Other comments	⑧ n/a									
Plan No: GPS	Section No: 134.1	Lgth: excavated 1m	Width:	Thickness/Depth: 0.18m						
Stratigraphic Matrix										
[]	[]	[]	[]	[703]	[]	[]	[]			
This context				[902]						
[]	[]	[]	[]	[70]	[901]	[]	[]			
Earlier	Covered by: 703	Contemporary	Physical relationships		Later than	Covers:				
	Filled by:		Feature Label:			Fill of: 901				
	Cut by:		Includes:			Cuts:				
	Butted by:		Same as:			Butts:				
Interpretation and discussion:			Internal	External	<u>Structural</u>	Other				
Corner slot of building slot. full of [901]. no finds recovered. Concentrated groups of pebbles can be seen in section indicating possible back filling of post holes										
Provisional date: Roman										
Registered Artefacts: /			Finds							
Environmental Samples: /			Specify anything not below							
			None	Pot	Bone	CBM	Flint	Metal	Glass	Wood
			<input checked="" type="checkbox"/>	<input type="checkbox"/>	<input type="checkbox"/>	<input type="checkbox"/>	<input type="checkbox"/>	<input type="checkbox"/>	<input type="checkbox"/>	<input type="checkbox"/>
Completed by: RW	Date: 5/11/15	Checked by:	Date:							



Context No. 902

Sketch of Profile/Plan

Sea context sheet
[901]

Levels

OD Highest:

OD Lowest:

OD Others

Other Information

Site Book References

Photo (film and photo number)

Digital: 104-7771, 7772

Black and White:

Colour:

Checked interpretation:

Basic Interpretation:

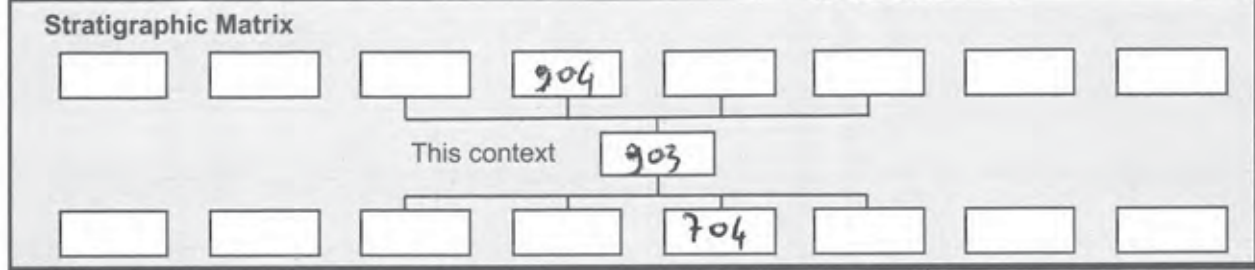
Basic Process:

CONTEXT RECORDING SHEET

SITE CODE: AELD 15	Location: AREA 7	Grid Ref: N/A	Type: CUT	Context No. 903
-----------------------	---------------------	------------------	--------------	--------------------

DEPOSIT:		CUT:
1. Colour	1. LINEAR	1: Shape in plan
2. Composition/Particle size	2. N/A	2. Corners
3. Compaction	3. SHARP / CONCAVE / GENTLE	3. Sides
4. Inclusions	4. FLAT	4. Base
5. Horizon clarity	5. N-W / S-E	5. Orientation
6. Contamination risk		6. Other comments
7. Methods and conditions		Draw profile overleaf
8. Other comments		

Plan No: GPS	Section No: 135	Lgth: 1.30m slot	Width: 0.20m slot 0.60m ALL	Thickness/ Depth: 0.04m
--------------	-----------------	------------------	--------------------------------	----------------------------



Earlier	Covered by:	Contemporary	Physical relationships	Later than	Covers:
	Filled by: 904		Feature Label:		Fill of:
	Cut by: 905		Includes:		Cuts: 704
	Butted by:		Same as:		Butts:

Interpretation and discussion:	Internal	External	Structural <input checked="" type="checkbox"/>	Other
---------------------------------------	----------	----------	--	-------

CUT REALIZED FOR A BEAM SLOT THAT CLOSE WESTERN THE BUILDING 4

Provisional date:	ROMAN
-------------------	-------

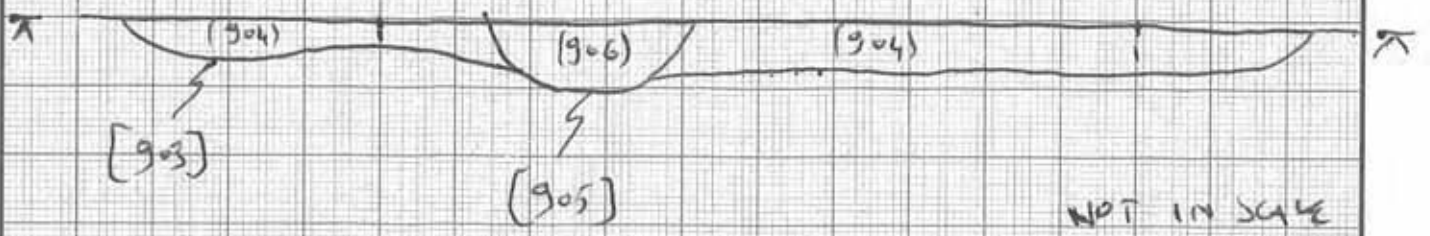
Registered Artefacts: /	Finds
Environmental Samples: /	Specify anything not below
	None <input checked="" type="checkbox"/> Pot <input type="checkbox"/> Bone <input type="checkbox"/> CBM <input type="checkbox"/> Flint <input type="checkbox"/> Metal <input type="checkbox"/> Glass <input type="checkbox"/> Wood <input type="checkbox"/>

Completed by: EV	Date: 06/10/15	Checked by:	Date:
------------------	----------------	-------------	-------



Sketch of Profile/Plan

S-W FACING SECTION OF BEAMSLOT [903]
AND POSTHOLE [905]



Levels

OD Highest: OD Lowest: OD Others:

Other Information

Site Book References

Photo (film and photo number)

Digital:

Black and White:

Colour:

Checked interpretation:

Basic Interpretation:

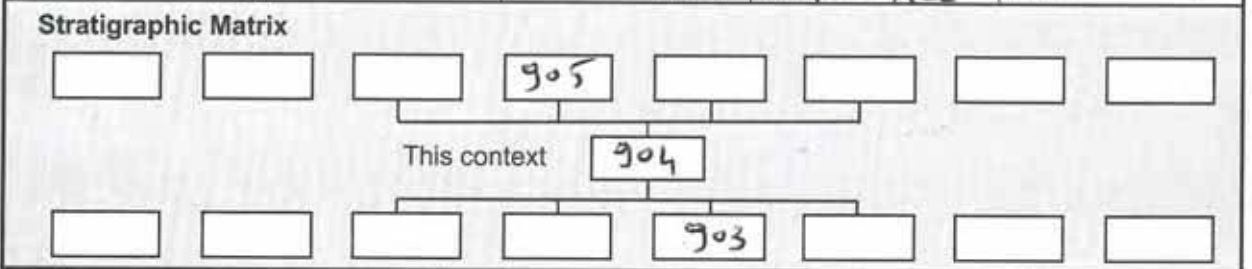
Basic Process:

CONTEXT RECORDING SHEET

SITE CODE: AERD 15	Location: AREA 7	Grid Ref: N/A	Type: FILL	Context No. 904
------------------------------	----------------------------	-------------------------	----------------------	---------------------------

DEPOSIT: 1. Colour: 1. DARK GREYISH BROWN 2. Composition/Particle size: 2. SANDY SILT 3. Compaction: 3. COMPACT 4. Inclusions: 5. Horizon clarity: 4. 15% OF GRAVELS 6. Contamination risk: 7. Methods and conditions: 5. GOOD 8. Other comments: 6. LOW 7. TROWEL	CUT: 1. Shape in plan 2. Corners 3. Sides 4. Base 5. Orientation 6. Other comments Draw profile overleaf
---	--

Plan No: GPS	Section No: 135	Lgth: 1.30m SLOT	Width: 0.20m SLOT 0.60m ALL	Thickness/Depth: 0.04m
---------------------	------------------------	-----------------------------------	--	-------------------------------



Earlier	Covered by: 703	Contemporary	Physical relationships	Later than	Covers:
	Filled by:		Feature Label:		Fill of: 903
	Cut by: 905		Includes:		Cuts:
	Butted by:		Same as:		Butts:

Interpretation and discussion:	Internal <input checked="" type="checkbox"/>	External	Structural	Other
--------------------------------	--	----------	------------	-------

UNIQUE FILL OF A BEAM SLOT THAT IS PART OF THE WESTERN SIDE OF BUILDING 4

Provisional date: ROMAN

Registered Artefacts: <input checked="" type="checkbox"/>	Finds Specify anything not below: <input type="text"/>
Environmental Samples: <input checked="" type="checkbox"/>	<input checked="" type="checkbox"/> None <input type="checkbox"/> Pot <input type="checkbox"/> Bone <input type="checkbox"/> CBM <input type="checkbox"/> Flint <input type="checkbox"/> Metal <input type="checkbox"/> Glass <input type="checkbox"/> Wood

Completed by: EV	Date: 05/11/15	Checked by:	Date:
-------------------------	-----------------------	-------------	-------



Context No. 904

Sketch of Profile/Plan

SEE TO [903]

Levels

OD Highest: ✓

OD Lowest: ✓

OD Others: ✓

Other Information

✓

Site Book References

✓

Photo (film and photo number)

Digital:

Black and White:

Colour:

Checked interpretation: ✓

Basic Interpretation:

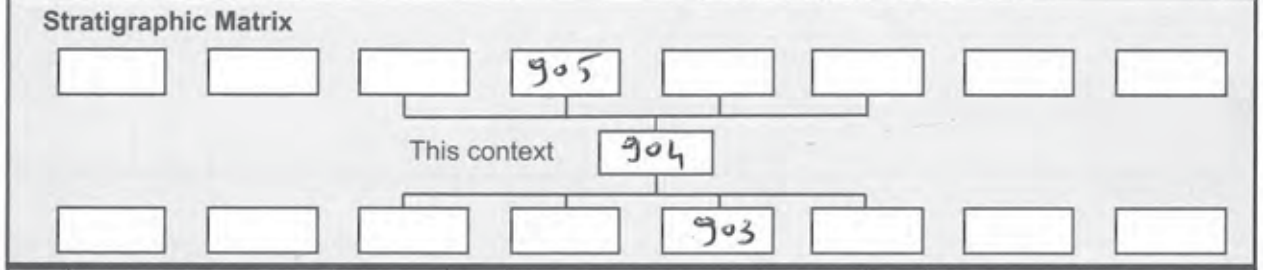
Basic Process:

CONTEXT RECORDING SHEET

SITE CODE: AERD 15	Location: AREA 7	Grid Ref: N/A	Type: FILL	Context No. 904
------------------------------	----------------------------	-------------------------	----------------------	---------------------------

DEPOSIT: 1. Colour 1. DARK GREYISH BROWN 2. Composition/Particle size 2. SANDY SILT 3. Compaction 3. COMPACT 4. Inclusions 5. Horizon clarity 6. Contamination risk 4. 15% OF GRAVELS 7. Methods and conditions 5. GOOD 8. Other comments 6. LOW 7. TROWEL	CUT: 1. Shape in plan 2. Corners 3. Sides 4. Base 5. Orientation 6. Other comments <input checked="" type="checkbox"/> Draw profile overleaf
---	--

Plan No: GPS	Section No: 135	Lgth: 1.30m SLOT	Width: 0.20m SLOT	Thickness/ Depth: 0.04m
---------------------	------------------------	-----------------------------------	------------------------------------	-----------------------------------



Earlier	Covered by: 703	Contemporary	Physical relationships	Later than	Covers:
	Filled by:		Feature Label:		Fill of: 903
	Cut by: 905		Includes:		Cuts:
	Butted by:		Same as:		Butts:


Interpretation and discussion:	<input checked="" type="checkbox"/> Internal	<input type="checkbox"/> External	<input type="checkbox"/> Structural	<input type="checkbox"/> Other
--------------------------------	--	-----------------------------------	-------------------------------------	--------------------------------

UNIQUE FILL OF A BEAM SLOT THAT IS PART OF THE WESTERN SIDE OF BUILDING 4

Provisional date: ROMAN

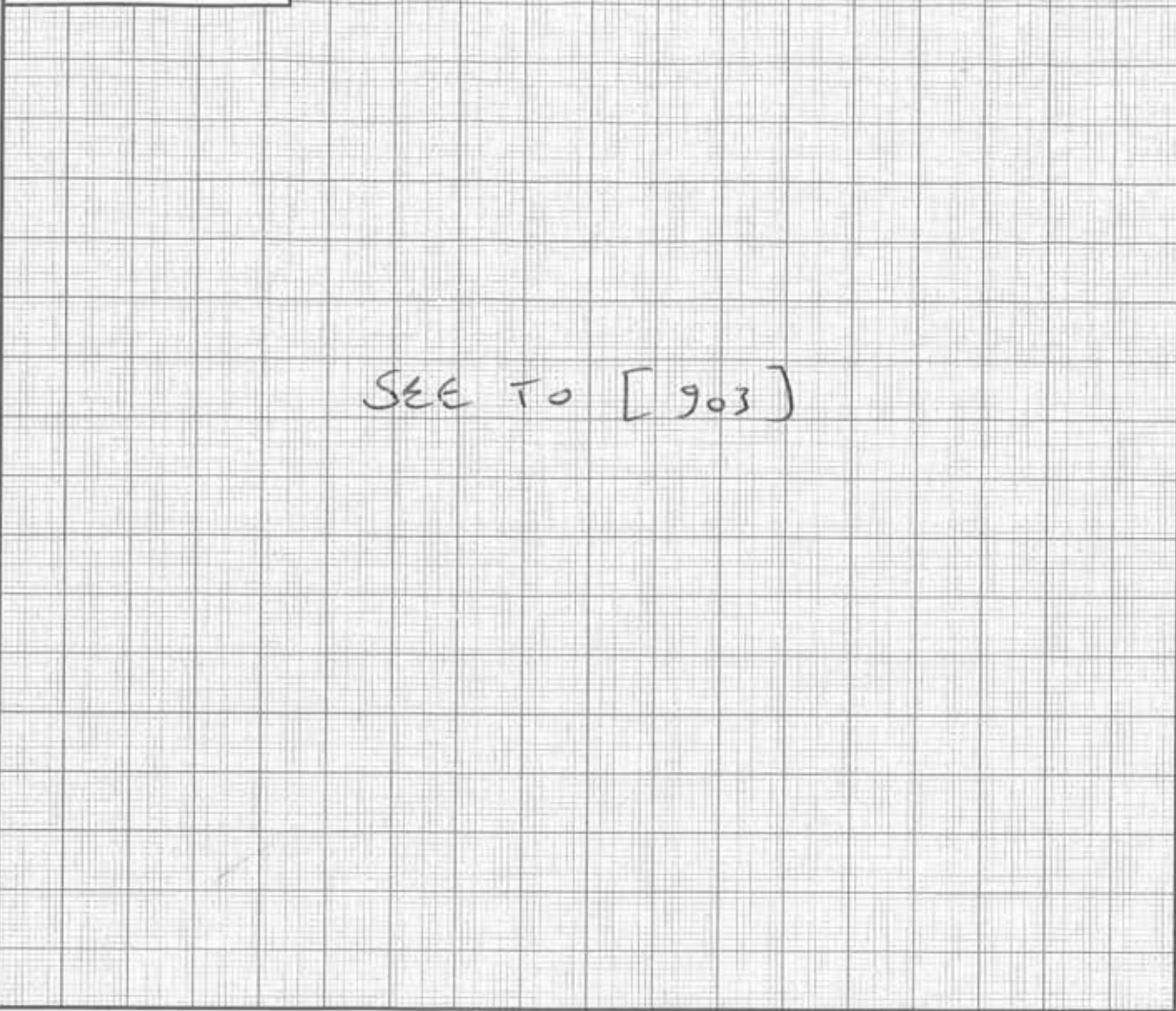
Registered Artefacts: <input checked="" type="checkbox"/>	Finds
Environmental Samples: <input checked="" type="checkbox"/>	Specify anything not below
	<input checked="" type="checkbox"/> None <input type="checkbox"/> Pot <input type="checkbox"/> Bone <input type="checkbox"/> CBM <input type="checkbox"/> Flint <input type="checkbox"/> Metal <input type="checkbox"/> Glass <input type="checkbox"/> Wood

Completed by: EV	Date: 05/11/15	Checked by:	Date:
-------------------------	-----------------------	-------------	-------



Context No. 904

Sketch of Profile/Plan



SEE TO [903]

Levels

OD Highest:  OD Lowest:  OD Others 

Other Information



Site Book References





Photo (film and photo number)

Digital:

Black and White:

Colour:

Checked interpretation: 

Basic Interpretation:

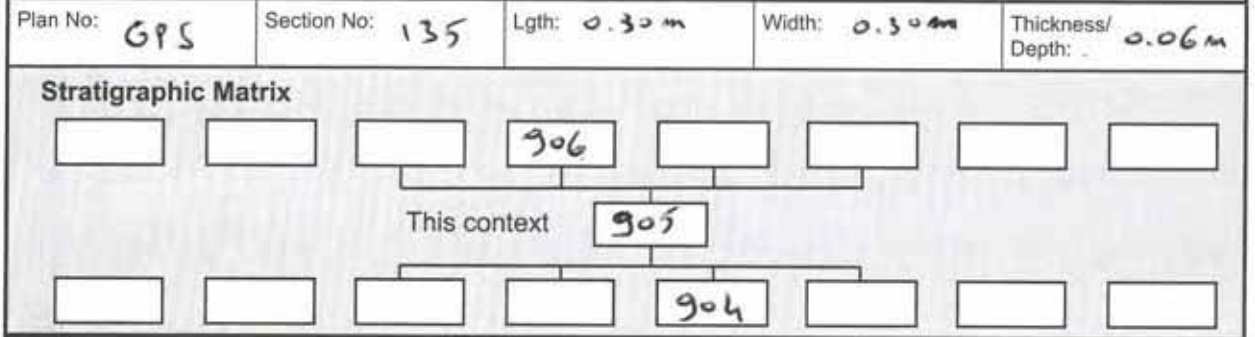
Basic Process:

CONTEXT RECORDING SHEET

SITE CODE: AERD 15	Location: AREA 7	Grid Ref: N/A	Type: CUT	Context No. 905
------------------------------	----------------------------	-------------------------	---------------------	---------------------------

DEPOSIT: 1. Colour: 1. CIRCULAR 2. Composition/Particle size: 2. ROUND 3. Compaction: 3. SHARP / CONCRETE / NORMATIVE 4. Inclusions: 5. Horizon clarity: 4. FLAT 6. Contamination risk: 7. Methods and conditions: 8. Other comments: 5. N/A	CUT: 1. Shape in plan 2. Corners 3. Sides 4. Base 5. Orientation 6. Other comments Draw profile overleaf
--	---

Plan No: GPS	Section No: 135	Lgth: 0.30m	Width: 0.30m	Thickness/Depth: 0.06m
---------------------	------------------------	--------------------	---------------------	-------------------------------



Earlier	Covered by:	Contemporary	Physical relationships	Later than	Covers:
	Filled by: 906		Feature Label:		Fill of:
	Cut by:		Includes:		Cuts: 904, 903, 704
	Butted by:		Same as:		Butts:

Interpretation and discussion:	Internal	<input checked="" type="checkbox"/>	External	<input type="checkbox"/>	Structural	<input type="checkbox"/>	Other	<input type="checkbox"/>
--------------------------------	----------	-------------------------------------	----------	--------------------------	------------	--------------------------	-------	--------------------------

CUT REALIZED FOR A POSTHOLE THAT CUTS A BEAM SLOT, (CONTEMPORARY OF CONSTRUCTION). THIS POST WAS REMOVED AND THERE AREN'T ANY DISUSE EVIDENCE (CHARCOAL)

Provisional date: ROMAN	
--------------------------------	--

Registered Artefacts: <input checked="" type="checkbox"/>	Finds: <input type="checkbox"/>
Environmental Samples: <input checked="" type="checkbox"/>	Specify anything not below: <input type="checkbox"/>
	<input checked="" type="checkbox"/> None <input type="checkbox"/> Pot <input type="checkbox"/> Bone <input type="checkbox"/> CBM <input type="checkbox"/> Flint <input type="checkbox"/> Metal <input type="checkbox"/> Glass <input type="checkbox"/> Wood

Completed by: EV	Date: 5/11/15	Checked by:	Date:
-------------------------	----------------------	-------------	-------



Sketch of Profile/Plan

SEE TO [903]

Levels

OD Highest: /

OD Lowest: /

OD Others /

Other Information

Site Book References

Photo (film and photo number)

Digital:

Black and White:

Colour:

Checked interpretation:

Basic Interpretation:

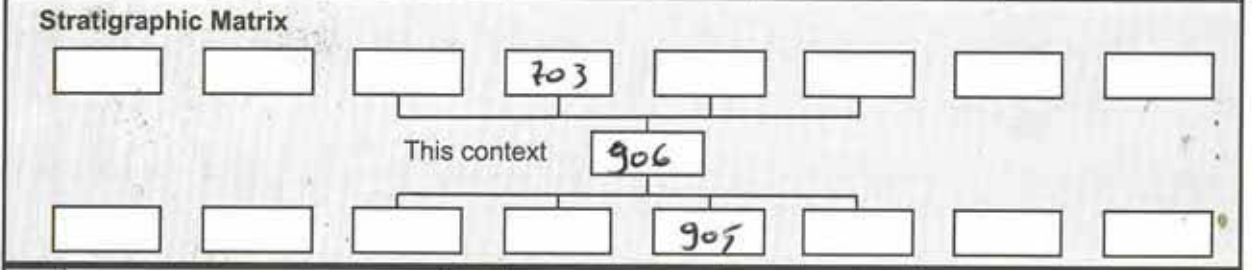
Basic Process:

CONTEXT RECORDING SHEET

SITE CODE: AELS 15	Location: AREA 7	Grid Ref: N/A	Type: FILL	Context No. 906
------------------------------	----------------------------	-------------------------	----------------------	---------------------------

DEPOSIT:	CUT:
1. Colour 1. GREYISH BROWN	1. Shape in plan
2. Composition/Particle size 2. SANDY SILT	2. <input checked="" type="checkbox"/> Corners
3. Compaction 3. COMPACT	3. <input checked="" type="checkbox"/> Sides
4. Inclusions	4. <input checked="" type="checkbox"/> Base
5. Horizon clarity	5. <input checked="" type="checkbox"/> Orientation
6. Contamination risk 4.5% OF GRAVELS	6. <input checked="" type="checkbox"/> Other comments
7. Methods and conditions 5. GOOD	<input checked="" type="checkbox"/> Draw profile overleaf
8. Other comments 6. LOW	
7. TROWEL	

Plan No: 615	Section No: 135	Lgth: 0.30m	Width: 0.30m	Thickness/Depth: 0.06m
---------------------	------------------------	--------------------	---------------------	-------------------------------



Earlier	Covered by: 703	Contemporary	Physical relationships	Later than	Covers:
	Filled by:		Feature Label:		Fill of: 905
	Cut by:		Includes:		Cuts:
	Butted by:		Same as:		Butts:

Interpretation and discussion:	<input checked="" type="checkbox"/> Internal	<input type="checkbox"/> External	<input type="checkbox"/> Structural	<input type="checkbox"/> Other
--------------------------------	--	-----------------------------------	-------------------------------------	--------------------------------

UNIQUE FILL OF A POSTHOLE. THIS POST WAS REMOVED AND THERE AREN'T ANY DIRECT EVIDENCE (CHARCOAL)

Provisional date: ROMAN	
--------------------------------	--

Registered Artefacts: <input checked="" type="checkbox"/>	Finds
Environmental Samples: <input checked="" type="checkbox"/>	Specify anything not below
	<input checked="" type="checkbox"/> None <input type="checkbox"/> Pot <input type="checkbox"/> Bone <input type="checkbox"/> CBM <input type="checkbox"/> Flint <input type="checkbox"/> Metal <input type="checkbox"/> Glass <input type="checkbox"/> Wood

Completed by: EV	Date: 05/11/15	Checked by:	Date:
-------------------------	-----------------------	-------------	-------



Context No. 906

Sketch of Profile/Plan

SEC TO [905]

Levels

OD Highest: /

OD Lowest: /

OD Others: /

Other Information

Site Book References

Photo (film and photo number)

Digital:

Black and White:

Colour:

Checked interpretation:

Basic Interpretation:

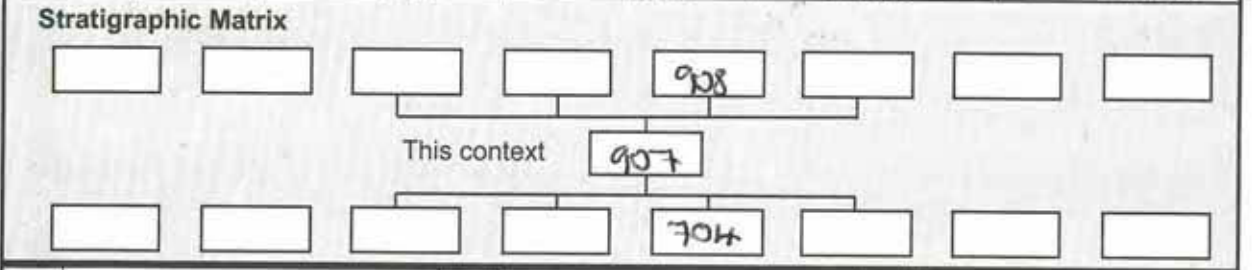
Basic Process:

CONTEXT RECORDING SHEET

SITE CODE: AED15	Location: Area 7	Grid Ref: —	Type: CUT	Context No. 907
----------------------------	----------------------------	-----------------------	---------------------	---------------------------

DEPOSIT:	1. Linear - rectangular 2. 90° 3. Almost vertical c. 85° 4. V shaped 5. NW-SE	CUT:
1. Colour		1. Shape in plan
2. Composition/Particle size		2. Corners
3. Compaction		3. Sides
4. Inclusions		4. Base
5. Horizon clarity		5. Orientation
6. Contamination risk		6. Other comments
7. Methods and conditions		Draw profile overleaf
8. Other comments		

Plan No: GPS	Section No: 136	Lgth: 1.5m	Width: 0.3m	Thickness/Depth: 0.15m
------------------------	---------------------------	----------------------	-----------------------	----------------------------------



Earlier	Covered by: —	Contemporary	Physical relationships	Later than	Covers: —
	Filled by: [908]		Feature Label:		Fill of: —
	Cut by: —		Includes:		Cuts: (704)
	Butted by: —		Same as: [812]		Butts: —

Interpretation and discussion:	Internal	External	Structural	Other
--------------------------------	----------	----------	------------	-------

A linear feature, likely to be the foundation of a timber beam slot or post trench.

There is a small recess in the section that contains a high concentration of stones. These are possibly filling the void left by the removal of a post.

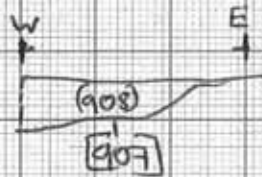
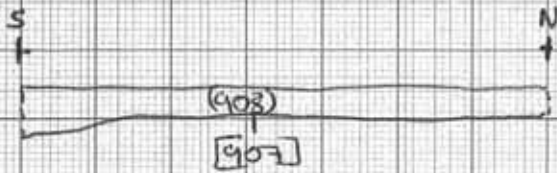
Provisional date: Roman	
--------------------------------	--

Registered Artefacts: —	Finds
Environmental Samples: —	Specify anything not below
	<input checked="" type="checkbox"/> None <input type="checkbox"/> Pot <input type="checkbox"/> Bone <input type="checkbox"/> CBM <input type="checkbox"/> Flint <input type="checkbox"/> Metal <input type="checkbox"/> Glass <input type="checkbox"/> Wood

Completed by: LW	Date: 5.11.15	Checked by:	Date:
-------------------------	----------------------	-------------	-------



Sketch of Profile/Plan



Levels

OD Highest:

OD Lowest:

OD Others

Other Information

Site Book References

Photo (film and photo number)

Digital: 104-0774

Black and White:

Colour:

Checked interpretation:

Basic Interpretation:

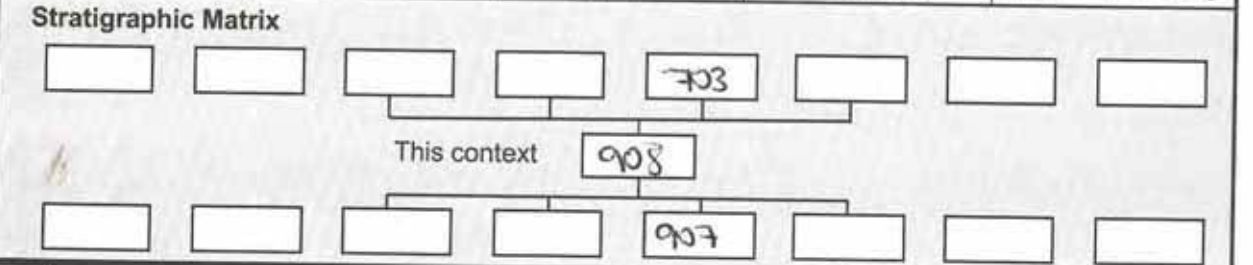
Basic Process:

CONTEXT RECORDING SHEET

SITE CODE: AERDIS	Location: Area 7	Grid Ref: -	Type: Fill	Context No. 908
-----------------------------	----------------------------	-----------------------	----------------------	---------------------------

DEPOSIT:	1. Dark reddish brown 2. Sandy silt 3. Friable 4. Shows $100\mu b$ 10 - 100mm 5. Clear 6. Moderate 7. Trowel excavated in wet conditions	CUT:	1. Shape in plan 2. Corners 3. Sides 4. Base 5. Orientation 6. Other comments Draw profile overleaf
-----------------	---	-------------	---

Plan No: GPS	Section No: 136	Lgth: 1.5m	Width: 0.3m	Thickness/Depth: 0.15m
---------------------	------------------------	-------------------	--------------------	-------------------------------



Earlier	Covered by: (703)	Contemporary	Physical relationships	Later than	Covers: -
	Filled by: -		Feature Label: -		Fill of: [907]
	Cut by: -		Includes: -		Cuts: -
	Butted by: -		Same as: (891)		Butts: -

Interpretation and discussion:

Internal	External	Structural	Other
----------	----------	------------	-------

Sole fill of [907] - A possible beam slot / post trench

Provisional date: Roman

Registered Artefacts:	Finds
	Specify anything not below
Environmental Samples:	None <input checked="" type="checkbox"/> Pot <input type="checkbox"/> Bone <input type="checkbox"/> CBM <input type="checkbox"/> Flint <input type="checkbox"/> Metal <input type="checkbox"/> Glass <input type="checkbox"/> Wood <input type="checkbox"/>

Completed by: LW	Date: 5.11.15	Checked by:	Date:
------------------	---------------	-------------	-------



Context No. 908

Sketch of Profile/Plan

See sheet [907] for section drawing

Levels

OD Highest:

OD Lowest:

OD Others

Other Information

Site Book References

Photo (film and photo number)

Digital 104 - 0774

Black and White:

Colour:

Checked interpretation:

Basic Interpretation:

Basic Process:


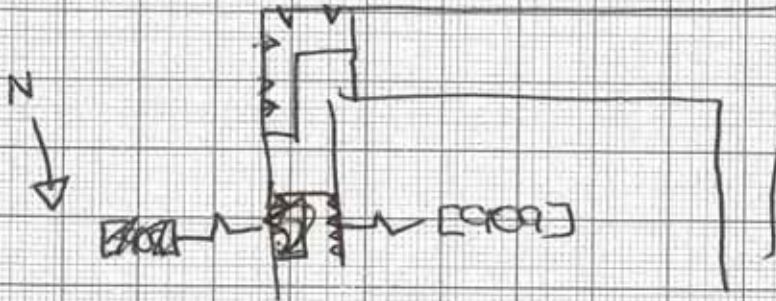
CONTEXT RECORDING SHEET

SITE CODE: AERD15	Location: Trench 7	Grid Ref:	Type: cut	Context No. 909						
DEPOSIT:			CUT:							
1. Colour	① linear		1. Shape in plan							
2. Composition/Particle size	② square		2. Corners							
3. Compaction	③ rounded, gradual slope		3. Sides							
4. Inclusions	④ flat		4. Base							
5. Horizon clarity	⑤ north/south		5. Orientation							
6. Contamination risk	⑥ Half sectioned		6. Other comments							
7. Methods and conditions			Draw profile overleaf							
8. Other comments										
Plan No: CPS	Section No: 139.1	Lgth: 1.5m	Width:	Thickness/ Depth: 0.17m						
Stratigraphic Matrix										
[]	[]	[]	[]	[910]	[]	[]	[]			
This context [909]										
[]	[]	[]	[]	[704]	[]	[]	[]			
Earlier	Covered by:	Contemporary	Physical relationships		Later than	Covers:				
	Filled by: 910		Feature Label:			Fill of:				
	Cut by:		Includes:			Cuts: 704				
	Butted by:		Same as:			Butts:				
Interpretation and discussion:			Internal	External	Structural	Other				
cut of linear feature running north/south.										
Provisional date: Roman										
Registered Artefacts: /			Finds							
Environmental Samples: /			Specify anything not below							
			None	Pot	Bone	CBM	Flint	Metal	Glass	Wood
			<input checked="" type="checkbox"/>	<input type="checkbox"/>	<input type="checkbox"/>	<input type="checkbox"/>	<input type="checkbox"/>	<input type="checkbox"/>	<input type="checkbox"/>	<input type="checkbox"/>
Completed by: KW	Date: 5/11/15	Checked by:	Date:							



Sketch of Profile/Plan

not to scale.



Levels

OD Highest:

OD Lowest:

OD Others

Other Information

Site Book References

Photo (film and photo number)

Digital: 104-7775, 7776

Black and White:

Colour:

Checked interpretation:

Basic Interpretation:

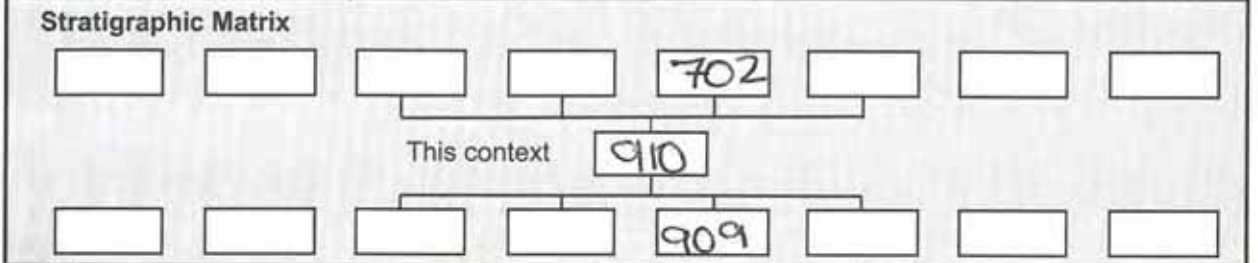
Basic Process:

CONTEXT RECORDING SHEET

SITE CODE: AERD15	Location: Trench 7	Grid Ref:	Type: fill	Context No. 910
-----------------------------	------------------------------	-----------	----------------------	---------------------------

DEPOSIT: 1. Colour ① mid reddish brown 2. Composition/Particle size ② silty, stones 3. Compaction ③ to loose 4. Inclusions ④ Pebbles 50%, gravel 10% 5. Horizon clarity ⑤ good 6. Contamination risk ⑥ low 7. Methods and conditions ⑦ Travel 8. Other comments ⑧ half sectioned	CUT: 1. Shape in plan 2. Corners 3. Sides 4. Base 5. Orientation 6. Other comments Draw profile overleaf
---	---

Plan No: CPS	Section No: 139.1	Lgth: excavated 1.5m	Width:	Thickness/Depth: 0.17m
---------------------	--------------------------	-----------------------------	--------	-------------------------------



Earlier	Covered by: 702	Contemporary	Physical relationships	Later than	Covers:
	Filled by:		Feature Label:		Fill of: 909
	Cut by:		Includes:		Cuts: 7
	Butted by:		Same as:		Butts:

Interpretation and discussion:	Internal	External	Structural	Other
fill of slot [909]. very pebbly and gravelly				

Provisional date: Roman	
--------------------------------	--

Registered Artefacts: /	Finds
Environmental Samples: /	Specify anything not below
	<input checked="" type="checkbox"/> None <input type="checkbox"/> Pot <input type="checkbox"/> Bone <input type="checkbox"/> CBM <input type="checkbox"/> Flint <input type="checkbox"/> Metal <input type="checkbox"/> Glass <input type="checkbox"/> Wood

Completed by: VW	Date: 5/11/15	Checked by:	Date:
-------------------------	----------------------	-------------	-------



Context No. 910

Sketch of Profile/Plan

See context
Sheet
[909]

Levels

OD Highest:

OD Lowest:

OD Others

Other Information

Site Book References

Photo (film and photo number)

Digital: 104, 7775, 7776

Black and White:

Colour:

Checked interpretation:

Basic Interpretation:

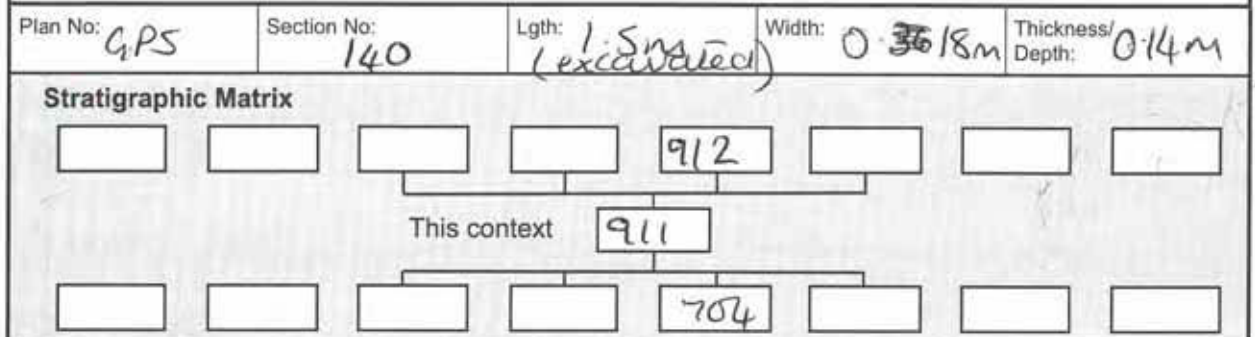
Basic Process:

CONTEXT RECORDING SHEET

SITE CODE: AERDIS	Location: AREA 7	Grid Ref:	Type: CUT
			Context No. 911

DEPOSIT: 1. Colour 2. Composition/Particle size 3. Compaction 4. Inclusions 5. Horizon clarity 6. Contamination risk 7. Methods and conditions 8. Other comments	1. Linear 2. Square 3. Rounded, straight, moderate 4. Rounded, flat 5. NE-SW 6. 1.5m slot excavated, half sectioned, fully bottomed.	CUT: 1. Shape in plan 2. Corners 3. Sides 4. Base 5. Orientation 6. Other comments Draw profile overleaf
---	---	---

Plan No: GPS	Section No: 140	Lgth: 1.5m (excavated)	Width: 0.3618m
		Thickness/Depth: 0.14m	



Earlier	Covered by:	Contemporary	Physical relationships	Later than	Covers:
	Filled by: 912		Feature Label:		Fill of:
	Cut by:		Includes:		Cuts: 704
	Butted by:		Same as:		Butts:

Interpretation and discussion:	Internal	External	Structural	Other
CUT [911] appears to be a possible bean slot / post- trench / construction slot possibly Roman in date. contained a single fill.				

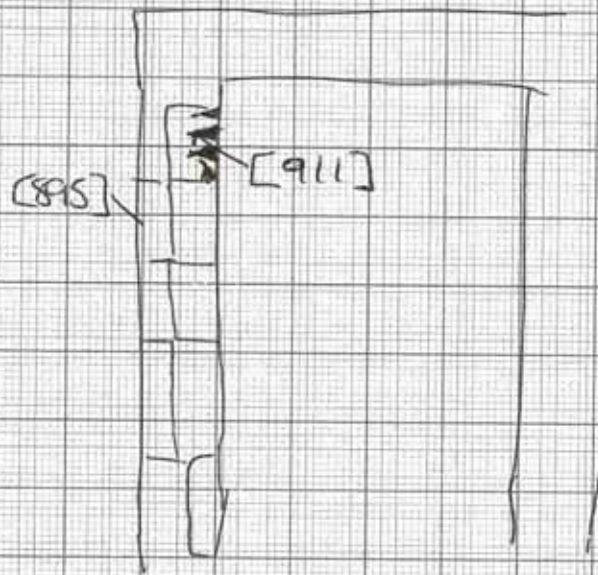
Provisional date: Roman (early?)	
Registered Artefacts:	Finds Specify anything not below: <input style="width: 100px;" type="text"/>
Environmental Samples:	None <input checked="" type="checkbox"/> Pot <input type="checkbox"/> Bone <input type="checkbox"/> CBM <input type="checkbox"/> Flint <input type="checkbox"/> Metal <input type="checkbox"/> Glass <input type="checkbox"/> Wood <input type="checkbox"/>

Completed by: AS	Date: 5/11/15	Checked by:	Date:
-------------------------	----------------------	-------------	-------



Context No.

Sketch of Profile/Plan



NOT TO
Scale

NW

SE

(912)

[911]

Levels

OD Highest:

OD Lowest:

OD Others

Other Information

Site Book References

Photo (film and photo number)

Digital: ~~100~~ 104-0777

Black and White:

Colour:

Checked interpretation:

Basic Interpretation:

Basic Process:

CONTEXT RECORDING SHEET

SITE CODE: AERDIS	Location: AREA 7	Grid Ref:	Type: FILL	Context No. 912		
DEPOSIT:		1. Mid reddish brown. 2. Stony sand. 3. Loose 4. 10% gravel, 50% rounded & angular stones 5mm-70mm 5. Good. 6. Low 7. Travel. 8. n/a		CUT: 1. Shape in plan 2. Corners 3. Sides 4. Base 5. Orientation 6. Other comments Draw profile overleaf		
1. Colour						
2. Composition/Particle size						
3. Compaction						
4. Inclusions						
5. Horizon clarity						
6. Contamination risk						
7. Methods and conditions						
8. Other comments						
Plan No: GPS	Section No: 140	Lgth: 1.5m (excavated)	Width: 0.18m	Thickness/Depth: 0.14m		
Stratigraphic Matrix						
<div style="display: flex; justify-content: space-around;"> <div style="border: 1px solid black; width: 40px; height: 20px;"></div> <div style="border: 1px solid black; width: 40px; height: 20px;"></div> <div style="border: 1px solid black; width: 40px; height: 20px;"></div> <div style="border: 1px solid black; width: 40px; height: 20px; text-align: center;">700</div> <div style="border: 1px solid black; width: 40px; height: 20px; text-align: center;">703</div> <div style="border: 1px solid black; width: 40px; height: 20px;"></div> <div style="border: 1px solid black; width: 40px; height: 20px;"></div> <div style="border: 1px solid black; width: 40px; height: 20px;"></div> </div> <p style="text-align: center;">This context 912</p> <div style="display: flex; justify-content: space-around;"> <div style="border: 1px solid black; width: 40px; height: 20px;"></div> <div style="border: 1px solid black; width: 40px; height: 20px;"></div> <div style="border: 1px solid black; width: 40px; height: 20px;"></div> <div style="border: 1px solid black; width: 40px; height: 20px;"></div> <div style="border: 1px solid black; width: 40px; height: 20px; text-align: center;">911</div> <div style="border: 1px solid black; width: 40px; height: 20px;"></div> <div style="border: 1px solid black; width: 40px; height: 20px;"></div> </div>						
Earlier	Covered by: 700, 703	Contemporary	Physical relationships		Later than	Covers:
	Filled by:		Feature Label:	Fill of: 911		
	Cut by:		Includes:	Cuts: 9		
	Butted by:		Same as:	Butts:		
Interpretation and discussion:						
		Internal	External	Structural	Other	
Fill [912] is single fill of excavated beam slot cut [911] contained a large number of stones/pebbles and a flint flake (40mm) was recovered.						
Provisional date: Early Roman?						
Registered Artefacts:			Finds Specify anything not below			
Environmental Samples:			None <input type="checkbox"/> Pot <input type="checkbox"/> Bone <input type="checkbox"/> CBM <input type="checkbox"/> Flint <input checked="" type="checkbox"/> Metal <input type="checkbox"/> Glass <input type="checkbox"/> Wood <input type="checkbox"/>			
Completed by: AS		Date: 5/11/15	Checked by:		Date:	



Context No. 912

Sketch of Profile/Plan

SEE [911]

Levels

OD Highest:

OD Lowest:

OD Others

Other Information

Site Book References

Photo (film and photo number)

Digital: 104-0777

Black and White:

Colour:

Checked interpretation:

Basic Interpretation:

Basic Process:


CONTEXT RECORDING SHEET

SITE CODE: 4ERD 15	Location:	Grid Ref:	Type: Fill	Context No. (913)		
DEPOSIT: 1. Colour 1. orange brown-greyish 2. Composition/Particle size 2. silty sandy clay 3. Compaction 3. friable 4. Inclusions 5. Horizon clarity 4. lots of pebbles 6. Contamination risk 7. Methods and conditions 5. clear 8. Other comments 6. too				CUT: 1. Shape in plan 2. Corners 3. Sides 4. Base 5. Orientation 6. Other comments Draw profile overleaf		
7. trowel + shovel, wet conditions 8. /						
Plan No: GPS	Section No: 138	Lgth: 1.50m	Width: 0.40m	Thickness/Depth: 0.12m		
Stratigraphic Matrix <div style="display: flex; justify-content: space-around; align-items: center;"> <div style="border: 1px solid black; width: 40px; height: 20px; margin: 5px;"></div> <div style="border: 1px solid black; width: 40px; height: 20px; margin: 5px;"></div> <div style="border: 1px solid black; width: 40px; height: 20px; margin: 5px; text-align: center;">(703)</div> <div style="border: 1px solid black; width: 40px; height: 20px; margin: 5px;"></div> <div style="border: 1px solid black; width: 40px; height: 20px; margin: 5px;"></div> <div style="border: 1px solid black; width: 40px; height: 20px; margin: 5px;"></div> <div style="border: 1px solid black; width: 40px; height: 20px; margin: 5px;"></div> </div> <p style="text-align: center;">This context (913)</p> <div style="display: flex; justify-content: space-around; align-items: center;"> <div style="border: 1px solid black; width: 40px; height: 20px; margin: 5px;"></div> <div style="border: 1px solid black; width: 40px; height: 20px; margin: 5px;"></div> <div style="border: 1px solid black; width: 40px; height: 20px; margin: 5px; text-align: center;">(914)</div> <div style="border: 1px solid black; width: 40px; height: 20px; margin: 5px;"></div> <div style="border: 1px solid black; width: 40px; height: 20px; margin: 5px;"></div> <div style="border: 1px solid black; width: 40px; height: 20px; margin: 5px;"></div> <div style="border: 1px solid black; width: 40px; height: 20px; margin: 5px;"></div> </div>						
Earlier	Covered by: (703)	Contemporary	Physical relationships		Later than	
	Filled by:		Feature Label:	Covers:		
	Cut by:		Includes:	Fill of: [914]		
	Butted by:		Same as:	Cuts: Butts:		
Interpretation and discussion:			Internal	External	Structural <input checked="" type="checkbox"/>	Other
<p>This is the fill of a construction trench for posts. Filled with [914]. No finds included as only lived shortly.</p>						
Provisional date: Roman?						
Registered Artefacts: <input checked="" type="checkbox"/>			Finds: <input checked="" type="checkbox"/> None <input type="checkbox"/> Pot <input type="checkbox"/> Bone <input type="checkbox"/> CBM <input type="checkbox"/> Flint <input type="checkbox"/> Metal <input type="checkbox"/> Glass <input type="checkbox"/> Wood			
Environmental Samples: <input checked="" type="checkbox"/>			Specify anything not below			
Completed by: A	Date: 6/11/15	Checked by:	Date:			



Context No. (913)

Sketch of Profile/Plan



Levels

OD Highest:

OD Lowest:

OD Others

Other Information

Site Book References

Photo (film and photo number)

Digital: 104-0780

Black and White:

Colour:

Checked interpretation:

Basic Interpretation:

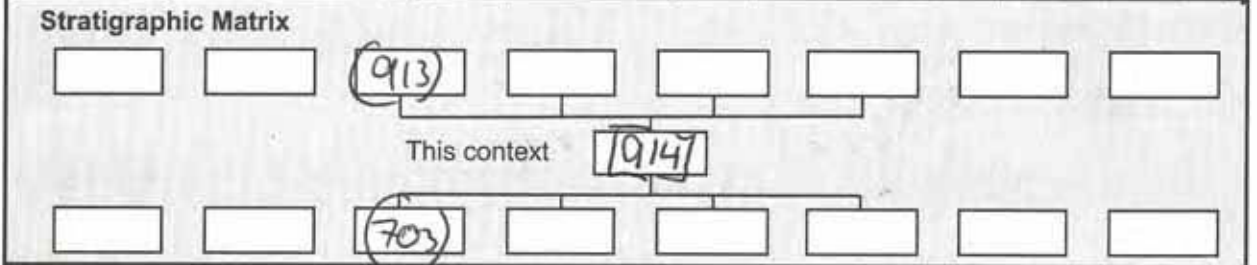
Basic Process:

CONTEXT RECORDING SHEET

SITE CODE: AERO	Location:	Grid Ref:	Type: Cut	Context No: 914
---------------------------	-----------	-----------	---------------------	---------------------------

DEPOSIT: 1. Colour 2. Composition/Particle size 3. Compaction 4. Inclusions 5. Horizon clarity 6. Contamination risk 7. Methods and conditions 8. Other comments	1. linear construction trench 2. round 3. moderate sloping edges 4. undulating 5. ✓ 6. ✓	CUT: 1. Shape in plan 2. Corners 3. Sides 4. Base 5. Orientation 6. Other comments Draw profile overleaf
---	---	---

Plan No: GPS	Section No: 138	Lgth: 1.00m	Width: 0.40m	Thickness/Depth: 0.12m
---------------------	------------------------	--------------------	---------------------	-------------------------------



Earlier	Covered by:	Contemporary	Physical relationships	Later than	Covers:
	Filled by: (913)		Feature Label:		Fill of:
	Cut by:		Includes:		Cuts: (704)
	Butted by:		Same as:		Butts:

Interpretation and discussion:	Internal	External	Structural <input checked="" type="checkbox"/>	Other
--------------------------------	----------	----------	--	-------

This is a construction trench of a building hold up by posts. There were slight depression next to the construction trench, slightly repair posts ect. Filled by (913) which had no finds.

Provisional date: **Roman**

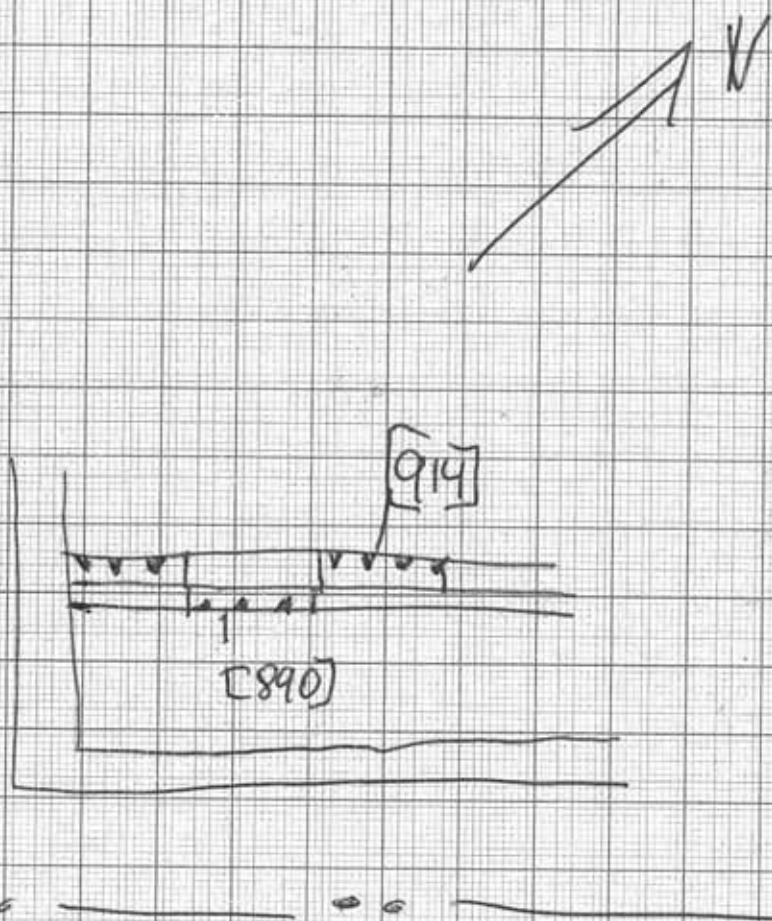
Registered Artefacts:	Finds																
Environmental Samples: ✓	Specify anything not below																
	<table style="width: 100%; text-align: center;"> <tr> <td>None</td> <td>Pot</td> <td>Bone</td> <td>CBM</td> <td>Flint</td> <td>Metal</td> <td>Glass</td> <td>Wood</td> </tr> <tr> <td><input type="checkbox"/></td> <td><input type="checkbox"/></td> <td><input type="checkbox"/></td> <td><input type="checkbox"/></td> <td><input type="checkbox"/></td> <td><input checked="" type="checkbox"/></td> <td><input type="checkbox"/></td> <td><input type="checkbox"/></td> </tr> </table>	None	Pot	Bone	CBM	Flint	Metal	Glass	Wood	<input type="checkbox"/>	<input type="checkbox"/>	<input type="checkbox"/>	<input type="checkbox"/>	<input type="checkbox"/>	<input checked="" type="checkbox"/>	<input type="checkbox"/>	<input type="checkbox"/>
None	Pot	Bone	CBM	Flint	Metal	Glass	Wood										
<input type="checkbox"/>	<input type="checkbox"/>	<input type="checkbox"/>	<input type="checkbox"/>	<input type="checkbox"/>	<input checked="" type="checkbox"/>	<input type="checkbox"/>	<input type="checkbox"/>										

Completed by: A	Date: 6/11/15	Checked by:	Date:
------------------------	----------------------	-------------	-------



Context No. [914]

Sketch of Profile/Plan



Levels

OD Highest:

OD Lowest:

OD Others

Other Information

Site Book References

Photo (film and photo number)

Digital: 104-0780

Black and White:

Colour:

Checked interpretation:

Basic Interpretation:

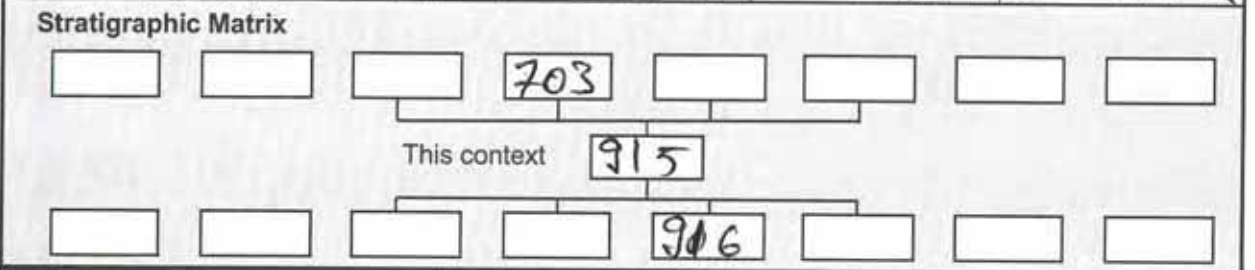
Basic Process:

CONTEXT RECORDING SHEET

SITE CODE: AEPD15	Location: AREA 7	Grid Ref:	Type: FILL	Context No. 915
-----------------------------	----------------------------	-----------	----------------------	---------------------------

DEPOSIT: 1. Colour 1. mid greyish brown 2. Composition/Particle size 2. sandy gravel 3. Compaction 3. loose 4. Inclusions 5. Horizon clarity 6. Contamination risk 4. mid & small rounded pebbles (<0.5m) concentrated in 3 areas 7. Methods and conditions 8. Other comments 5. moderate with the nat 6. moderate - bioturbation 7. T; dry	CUT: 1. Shape in plan 2. Corners 3. Sides 4. Base 5. Orientation 6. Other comments Draw profile overleaf
--	--

Plan No: GPS	Section No: 141	Lgth: 1.8m	Width: 0.15m	Thickness/Depth: 0.15m
---------------------	------------------------	-------------------	---------------------	-------------------------------



Earlier	Covered by:	Contemporary	Physical relationships	Later than	Covers:
	Filled by:		Feature Label:		Fill of: 916
	Cut by: POSTHOLES 'G' 'H' 'I'		Includes:		Cuts:
	Butted by: POSTHOLES		Same as: (793); (797) (848); (846); (917)		Butts:

Interpretation and discussion:	Internal <input checked="" type="checkbox"/>	External	Structural	Other
--------------------------------	--	----------	------------	-------

SAME AS (793)

2 FRAGMENTS OF STRUCK FLINT - RESIDUAL

Provisional date: Undated / RB?
--

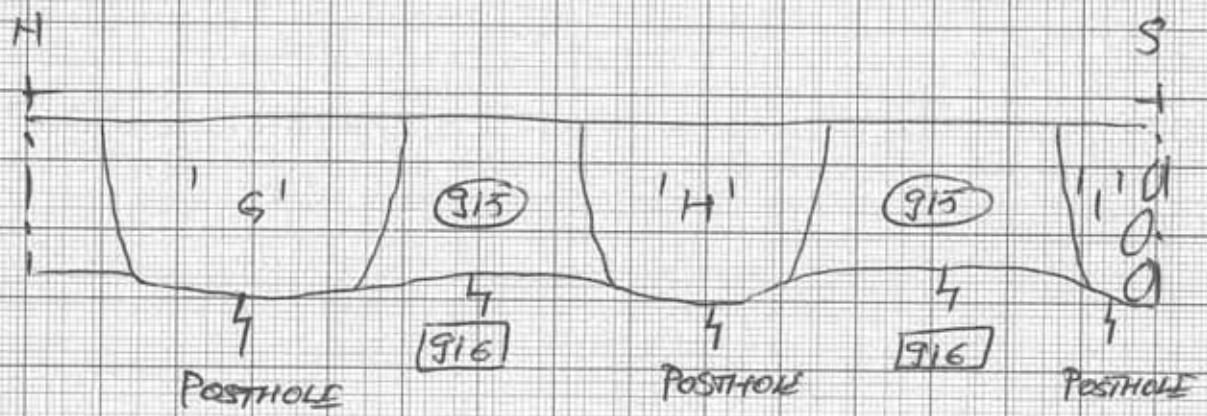
Registered Artefacts:	Finds
Environmental Samples:	Specify anything not below
	None <input type="checkbox"/> Pot <input type="checkbox"/> Bone <input type="checkbox"/> CBM <input type="checkbox"/> Flint <input checked="" type="checkbox"/> Metal <input type="checkbox"/> Glass <input type="checkbox"/> Wood <input type="checkbox"/>

Completed by: ML-j	Date: 5/11/15	Checked by:	Date:
---------------------------	----------------------	-------------	-------



Context No. 915

Sketch of Profile/Plan



SEE [845] ; [794]
 FOR LOCATION
 [916] FOR PLAN

Levels

OD Highest:	OD Lowest:	OD Others:
-------------	------------	------------

Other Information

Site Book References

Photo (film and photo number)
 Digital: 104-0773
 Black and White:
 Colour:

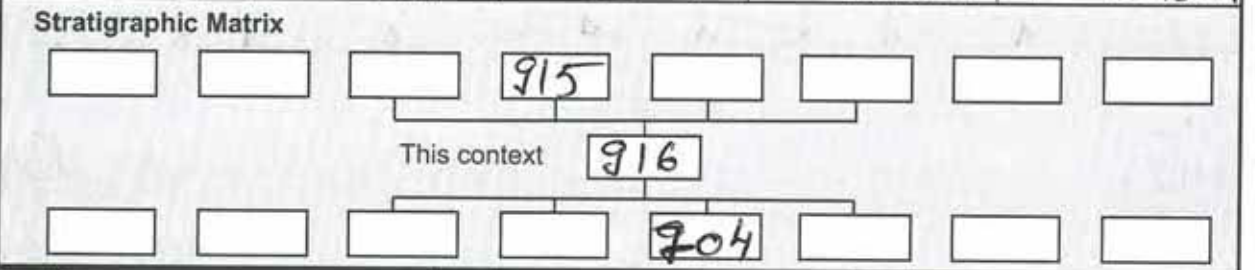
Checked interpretation:	Basic Interpretation:	Basic Process:
-------------------------	-----------------------	----------------

CONTEXT RECORDING SHEET

SITE CODE: ABR15	Location: ABR7	Grid Ref:	Type: CUT	Context No. 916
----------------------------	--------------------------	-----------	---------------------	---------------------------

DEPOSIT: 1. Colour 2. Composition/Particle size 3. Compaction 4. Inclusions 5. Horizon clarity 6. Contamination risk 7. Methods and conditions 8. Other comments	CUT: 1. Shape in plan 2. Corners 3. Sides 4. Base 5. Orientation 6. Other comments Draw profile overleaf
1. linear 2. 3. abrupt, almost vertical 3. 4. rounded, concave, irregular 4. 5. H-S	

Plan No: GPS	Section No: 141	Lgth: 1.8m	Width: 0.15m	Thickness/Depth: 0.15m
---------------------	------------------------	-------------------	---------------------	-------------------------------



Earlier	Covered by:	Contemporary	Physical relationships	Later than	Covers:
	Filled by:		Feature Label:		Fill of:
	Cut by:		Includes:		Cuts:
	Butted by: POSTHOLES 'GHI'		Same as:		Butts:

Interpretation and discussion:	Internal	External	Structural <input checked="" type="checkbox"/>	Other
---------------------------------------	----------	----------	--	-------

SAME AS [849]

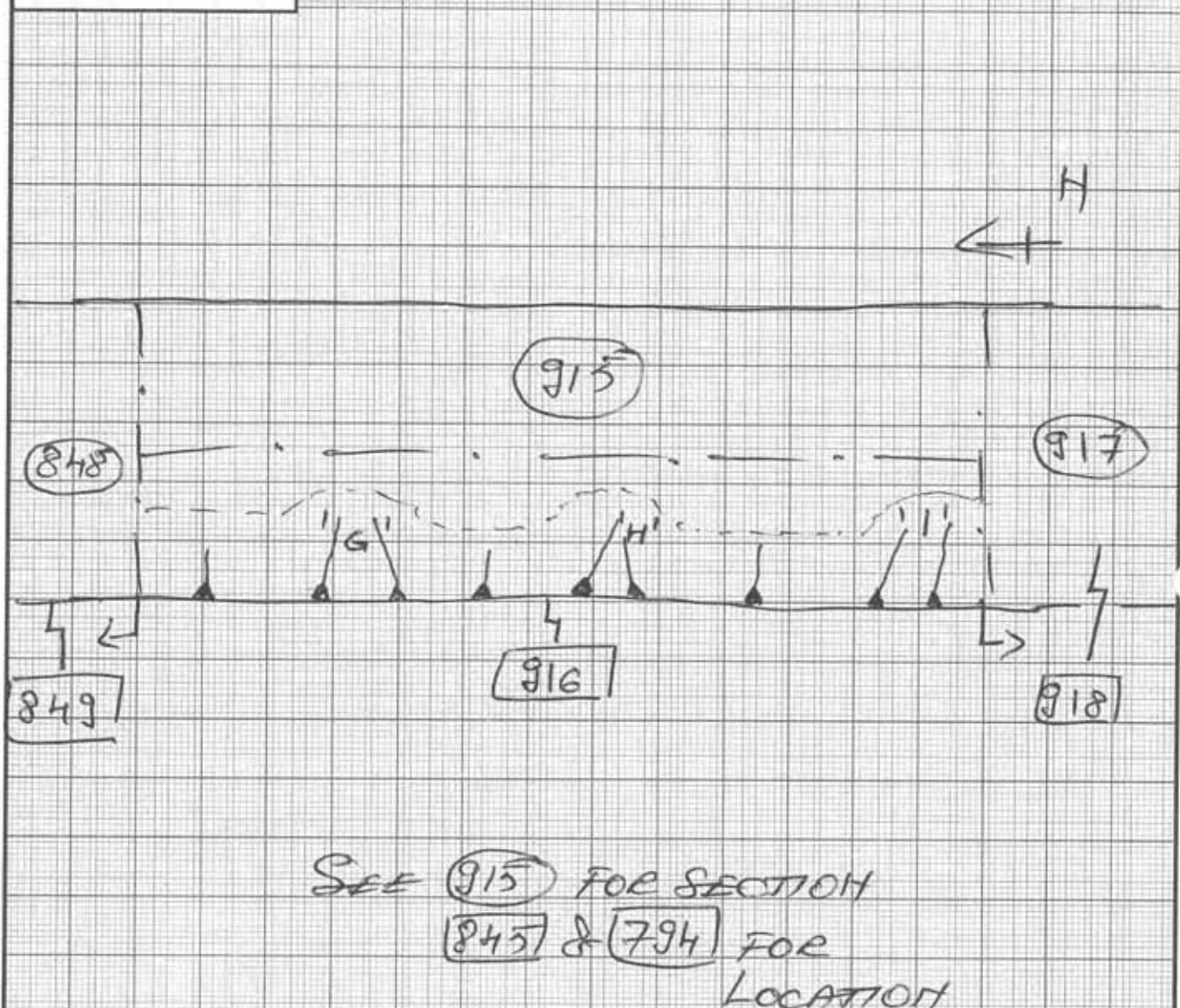
Provisional date: Undated / RB?
--

Registered Artefacts:	Finds: <input type="checkbox"/> None <input checked="" type="checkbox"/> Pot <input type="checkbox"/> Bone <input type="checkbox"/> CBM <input type="checkbox"/> Flint <input type="checkbox"/> Metal <input type="checkbox"/> Glass <input type="checkbox"/> Wood
Environmental Samples:	Specify anything not below: <input type="text"/>

Completed by: MLJ	Date: 5/11/16	Checked by:	Date:
--------------------------	----------------------	-------------	-------



Sketch of Profile/Plan



Levels

OD Highest:	OD Lowest:	OD Others
-------------	------------	-----------

Other Information

Site Book References	Photo (film and photo number) Digital: 104-0773 Black and White: Colour:
----------------------	---

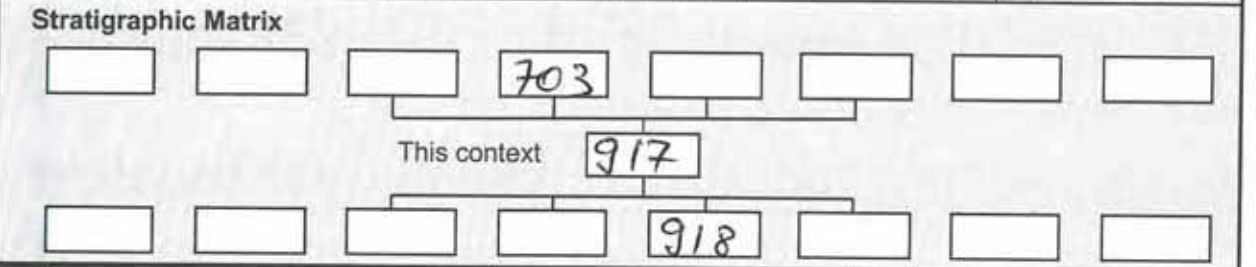
Checked interpretation:	Basic Interpretation:	Basic Process:
-------------------------	-----------------------	----------------

CONTEXT RECORDING SHEET

SITE CODE: AEPD15	Location: AREA 7	Grid Ref:	Type: FILL	Context No. 917
-----------------------------	----------------------------	-----------	----------------------	---------------------------

DEPOSIT: 1. Colour 1. mid greyish brown 2. Composition/Particle size 2. sandy gravel 3. Compaction 3. loose 4. Inclusions 4. small & med rounded (>0.15m) 5. Horizon clarity stone concentrated in 2 areas 6. Contamination risk 5. moderate with the nat 7. Methods and conditions 6. moderate - brotubakon 8. Other comments 7. T; wet	CUT: 1. Shape in plan 2. Corners 3. Sides 4. Base 5. Orientation 6. Other comments Draw profile overleaf
--	--

Plan No: GPS	Section No: 142	Lgth: 1.7m	Width: 0.2m	Thickness/Depth: 0.25m
------------------------	---------------------------	----------------------	-----------------------	----------------------------------



Earlier	Covered by: 703	Contemporary	Physical relationships	Later than	Covers:
	Filled by:		Feature Label:		Fill of: 918
	Cut by: POSTHOLES 7'K'		Includes:		Cuts:
	Butted by:		Same as: (793); (797) (848) (846) (915)		Butts:

Interpretation and discussion:	Internal <input checked="" type="checkbox"/>	External	Structural	Other
---------------------------------------	--	----------	------------	-------

SAME AS (793)

Provisional date: Undated / RB?
--

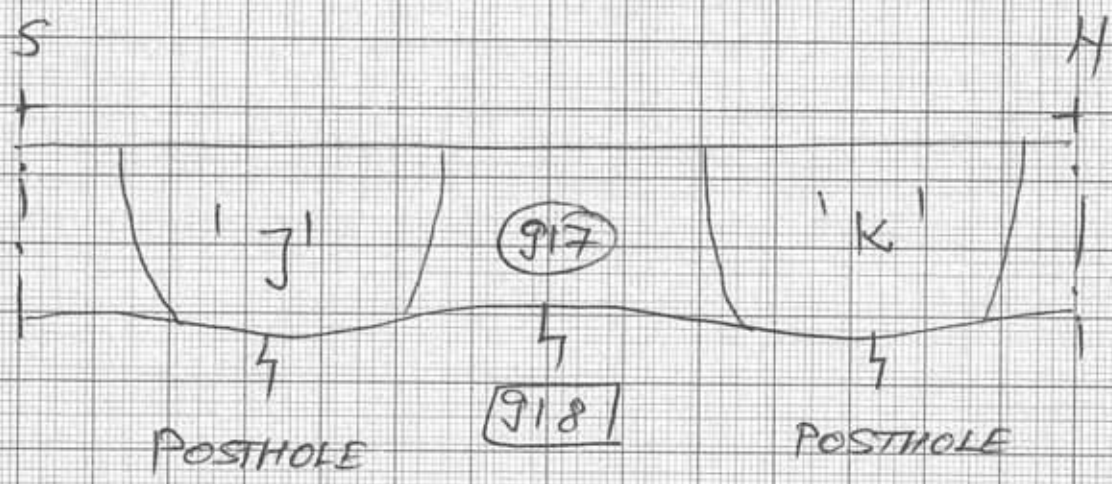
Registered Artefacts: /	Finds: <input checked="" type="checkbox"/> None <input type="checkbox"/> Pot <input type="checkbox"/> Bone <input type="checkbox"/> CBM <input type="checkbox"/> Flint <input type="checkbox"/> Metal <input type="checkbox"/> Glass <input type="checkbox"/> Wood
Environmental Samples: /	Specify anything not below: <input type="text"/>

Completed by: ML-	Date: 5/11/15	Checked by:	Date:
--------------------------	----------------------	-------------	-------



Context No. 917

Sketch of Profile/Plan



SEE [918] FOR PLAN
 [845] & [794] FOR
 LOCATION

Levels

OD Highest:	OD Lowest:	OD Others
-------------	------------	-----------

Other Information

Site Book References

Photo (film and photo number)

Digital: 104-0788; 0789

Black and White:

Colour:

Checked interpretation:

Basic Interpretation:

Basic Process:

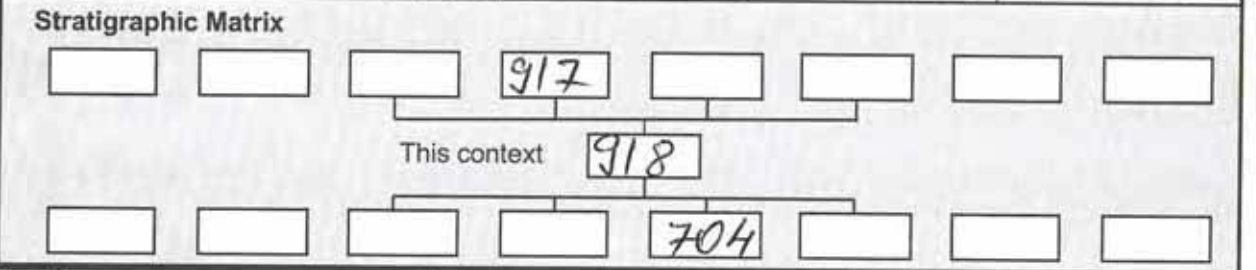
CONTEXT RECORDING SHEET

SITE CODE: <i>AER15</i>	Location: <i>AREA 7</i>	Grid Ref:	Type: <i>CUT</i>	Context No. <i>918</i>
----------------------------	----------------------------	-----------	---------------------	---------------------------

DEPOSIT: 1. Colour 2. Composition/Particle size 3. Compaction 4. Inclusions 5. Horizon clarity 6. Contamination risk 7. Methods and conditions 8. Other comments	<i>1. linear</i> <i>3. abrupt, vertical</i> <i>4. rounded, concave, irregular</i> <i>5. H-S</i>	CUT: 1. Shape in plan 2. Corners 3. Sides 4. Base 5. Orientation 6. Other comments Draw profile overleaf
---	--	--

6. LONGITUDINAL SLOT OF POST TRENCH - HALF SECTION

Plan No: <i>GPS</i>	Section No: <i>142</i>	Lgth: <i>1.7 m</i>	Width: <i>0.2 m</i>	Thickness/Depth: <i>0.25m</i>
---------------------	------------------------	--------------------	---------------------	-------------------------------



Earlier	Covered by:	Contemporary	Physical relationships	Later than	Covers:
	Filled by: <i>917</i>		Feature Label:		Fill of:
	Cut by:		Includes:		Cuts: <i>704</i>
	Butted by: <i>POSTHOLES 'J' 'K'</i>		Same as:		Butts:

Interpretation and discussion:	Internal	External	Structural <input checked="" type="checkbox"/>	Other
---------------------------------------	----------	----------	--	-------

SAME AS 916

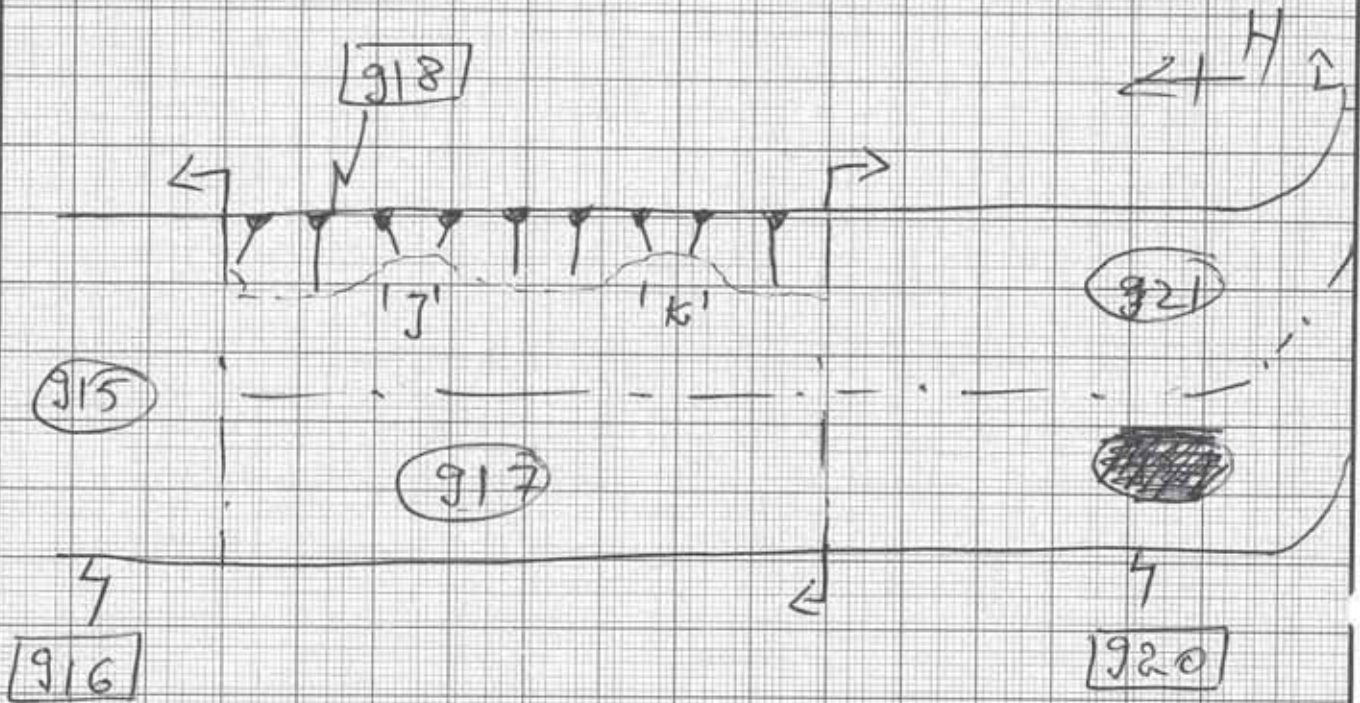
Provisional date: *Undated IRB?*

Registered Artefacts:	Finds
Environmental Samples:	Specify anything not below
	<input checked="" type="checkbox"/> None <input type="checkbox"/> Pot <input type="checkbox"/> Bone <input type="checkbox"/> CBM <input type="checkbox"/> Flint <input type="checkbox"/> Metal <input type="checkbox"/> Glass <input type="checkbox"/> Wood

Completed by: <i>MLJ</i>	Date: <i>5/11/15</i>	Checked by:	Date:
--------------------------	----------------------	-------------	-------



Sketch of Profile/Plan



SEE (917) FOR SECTION

(845) & (794) FOR LOCATION

Levels

OD Highest:

OD Lowest:

OD Others

Other Information

Site Book References

Photo (film and photo number)

Digital: 104-0788; 0789

Black and White:

Colour:

Checked interpretation:

Basic Interpretation:

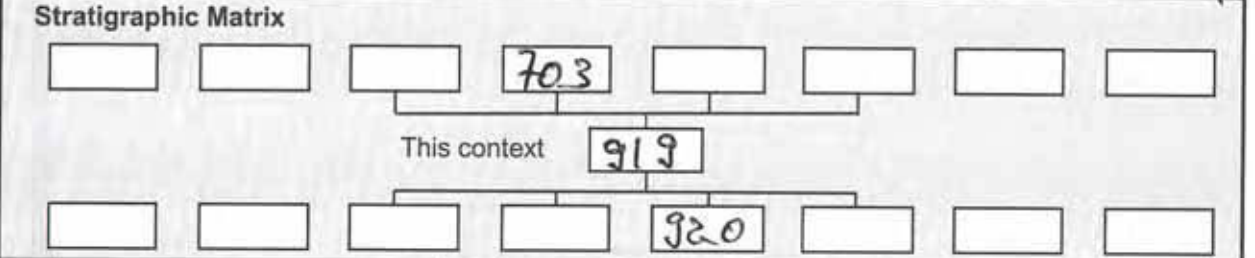
Basic Process:

CONTEXT RECORDING SHEET

SITE CODE: AREA 15	Location: AREA 7	Grid Ref:	Type: FILL	Context No. 919
------------------------------	----------------------------	-----------	----------------------	---------------------------

DEPOSIT: 1. Colour: 1 mid greyish brown 2. Composition/Particle size: 2. sandy gravel 3. Compaction: 3. loose 4. Inclusions: 5. Horizon clarity: 6. Contamination risk: 4. small & med. rounded 7. Methods and conditions: 8. Other comments: pebbles (<0.2m) 5. moderate with the natural 6. moderate - bioturbation 7. T; wet	CUT: 1. Shape in plan 2. Corners 3. Sides 4. Base 5. Orientation 6. Other comments Draw profile overleaf
--	--

Plan No: GPS	Section No: 143	Lgth: 1.95m	Width: 0.2m	Thickness/Depth: 0.2m
---------------------	------------------------	--------------------	--------------------	------------------------------



Earlier	Covered by:	Contemporary	Physical relationships	Later than	Covers:
	Filled by:		Feature Label:		Fill of: 920
	Cut by: POSTHOLES 'L' & 'M'		Includes:		Cuts:
	Butted by:		Same as: (793); (797); (848)(846)(915)(917)(921)		Butts:

Interpretation and discussion:	Internal <input checked="" type="checkbox"/>	External	Structural	Other
--------------------------------	---	----------	------------	-------

Fill of corner slot of post bench 920. Inclusions concentrated in 2 areas, respecting the corner - no obvious deposit in corner (HO CORNER POST?)

Provisional date: **Undated / RB?**

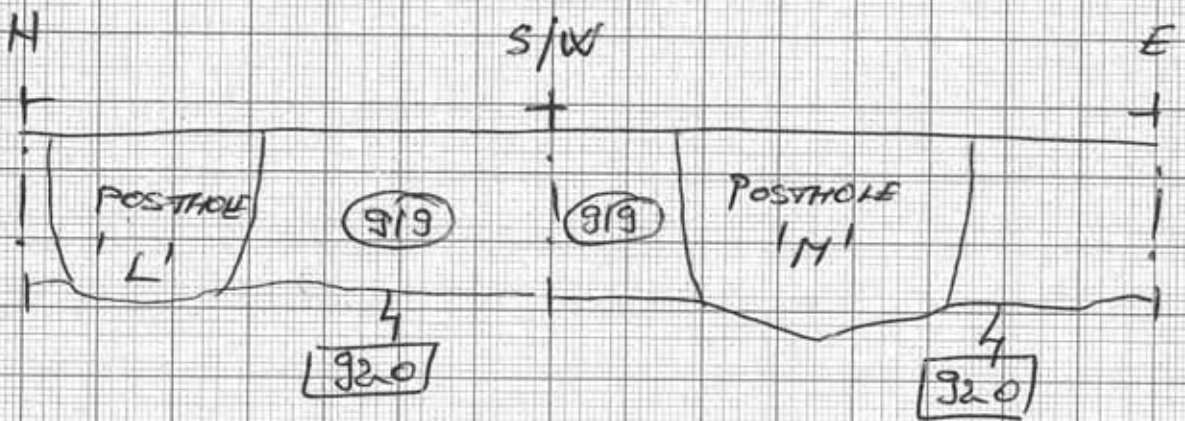
Registered Artefacts:	Finds: <input type="checkbox"/> None <input type="checkbox"/> Pot <input type="checkbox"/> Bone <input type="checkbox"/> CBM <input type="checkbox"/> Flint <input type="checkbox"/> Metal <input type="checkbox"/> Glass <input type="checkbox"/> Wood
Environmental Samples:	

Completed by: ML-	Date: 9/11/15	Checked by:	Date:
--------------------------	----------------------	-------------	-------



Context No. 919

Sketch of Profile/Plan



SEE [920] FOR
PLAN
[794] & [10009] FOR
LOCATION

Levels

OD Highest:

OD Lowest:

OD Others

Other Information

Site Book References

Photo (film and photo number)

Digital: 104-0788 → 104-0793

Black and White: 104-0909 → 104-0912

Colour:

Checked interpretation:

Basic Interpretation:

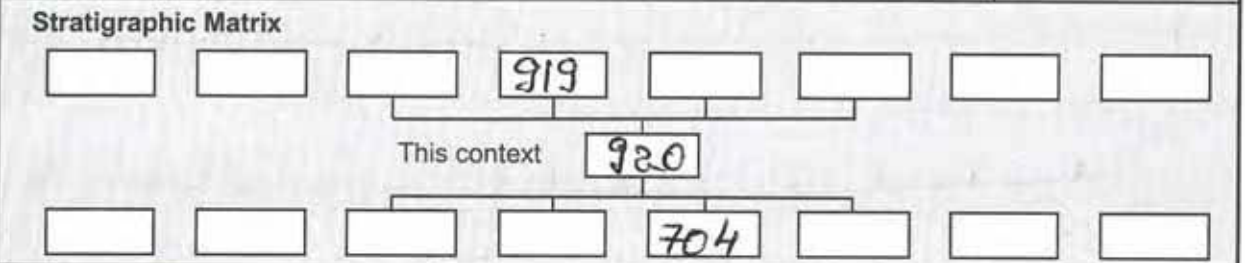
Basic Process:

CONTEXT RECORDING SHEET

SITE CODE: AERD 15	Location: AREA 7	Grid Ref:	Type: CUT	Context No. 920
------------------------------	----------------------------	-----------	---------------------	---------------------------

DEPOSIT: 1. Colour 2. Composition/Particle size 3. Compaction 4. Inclusions 5. Horizon clarity 6. Contamination risk 7. Methods and conditions 8. Other comments	CUT: 1. Shape in plan 2. Corners 3. Sides 4. Base 5. Orientation 6. Other comments Draw profile overleaf
1. 90° return of linear 2. rounded 3. abrupt, vertical 4. rounded, concave, irregular 5. N → S / E → W	

Plan No: GPS	Section No: 143	Lgth: 1.95m	Width: 0.2m	Thickness/ Depth: 0.2m
------------------------	---------------------------	-----------------------	-----------------------	-------------------------------------



Earlier	Covered by:	Contemporary	Physical relationships	Later than	Covers:
	Filled by:		Feature Label:		Fill of:
	Cut by:		Includes:		Cuts: 704
	Butted by: POSTHOLES 1'8" M'		Same as:		Butts:

Interpretation and discussion:	Internal	External	Structural	Other
<p>Cut of corner of structural post trench. No obvious cut for corner post. SAME AS [919]</p>				

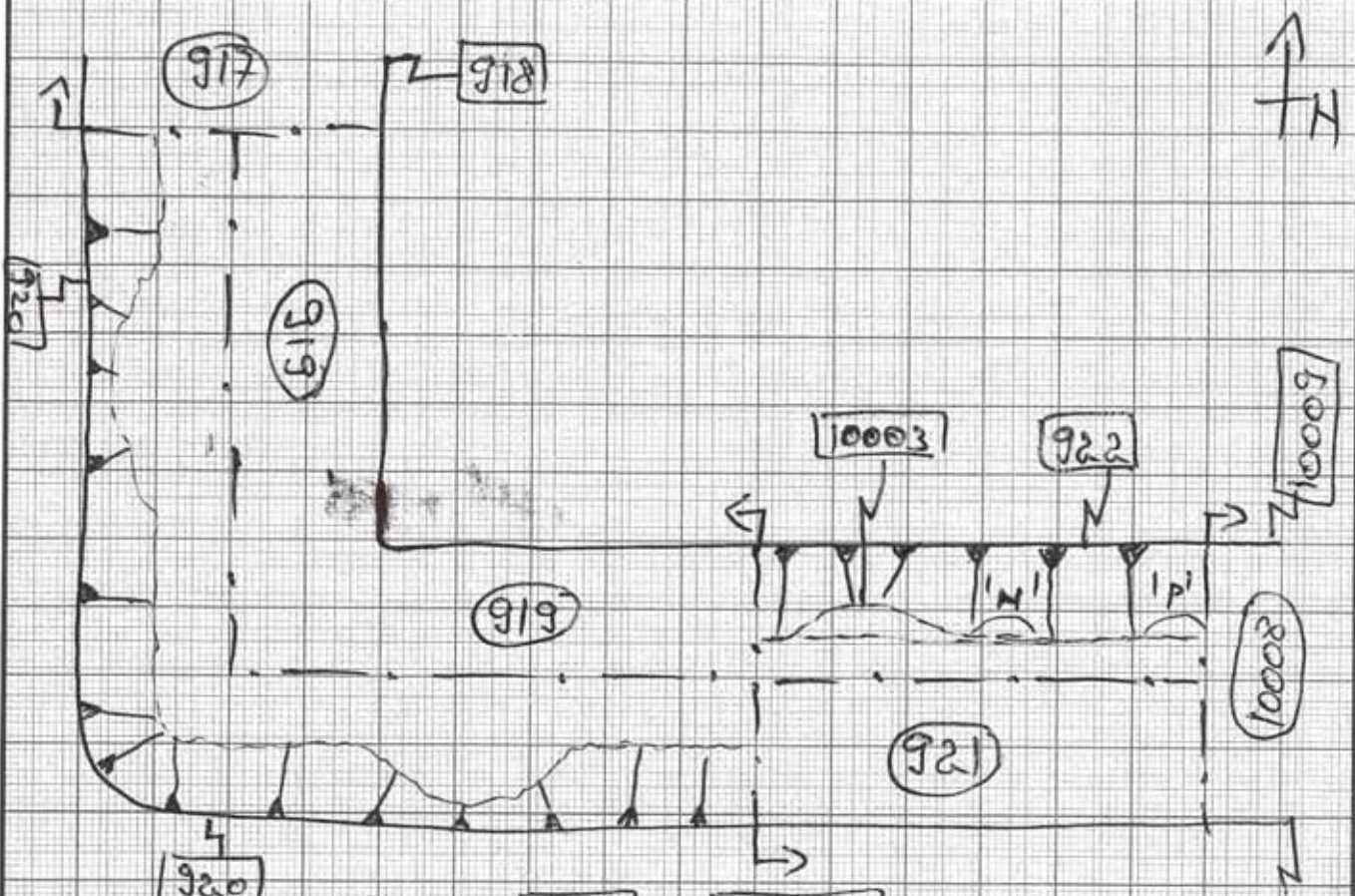
Provisional date:	Undated IRB?
-------------------	---------------------

Registered Artefacts:	Finds
Environmental Samples:	Specify anything not below
	<input checked="" type="checkbox"/> None <input type="checkbox"/> Pot <input type="checkbox"/> Bone <input type="checkbox"/> CBM <input type="checkbox"/> Flint <input type="checkbox"/> Metal <input type="checkbox"/> Glass <input type="checkbox"/> Wood

Completed by: ML-]	Date: 9/11/15	Checked by:	Date:
---------------------------	----------------------	-------------	-------



Sketch of Profile/Plan



SEE [794] & [10003] FOR LOCATION
 (919) FOR SECTION

Levels

OD Highest:

OD Lowest:

OD Others

Other Information

Site Book References

Photo (film and photo number)

Digital: 104-0788 → 104-0793

Black and White: 104-0909 → 104-0912

Colour:

Checked interpretation:

Basic Interpretation:

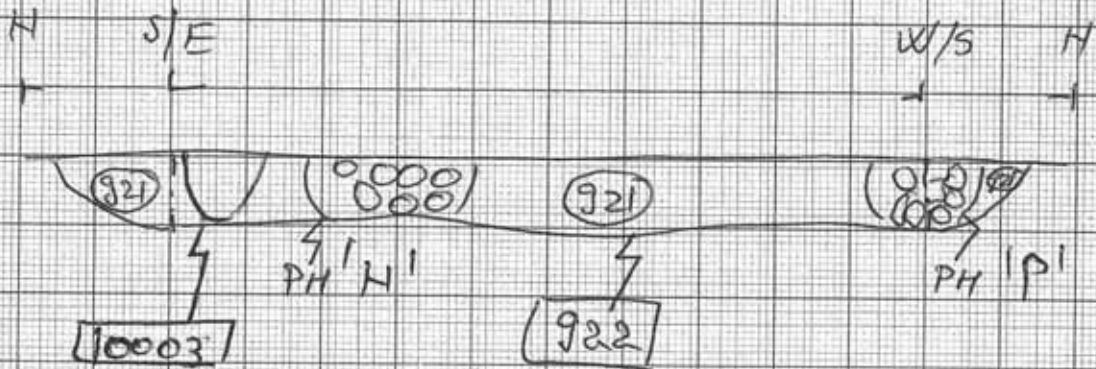
Basic Process:

CONTEXT RECORDING SHEET

SITE CODE: AERD 15	Location: AREA 7	Grid Ref:	Type: FILL	Context No. 921						
DEPOSIT:			CUT:							
1. Colour	1. mid greyish brown		1. Shape in plan	Draw profile overleaf						
2. Composition/Particle size	2. silty sandy gravel		2. Corners							
3. Compaction	3. loose		3. Sides							
4. Inclusions	4. gravel < 50% sorted in 2 areas		4. Base							
5. Horizon clarity	5 moderate		5. Orientation							
6. Contamination risk	6 moderate		6. Other comments							
7. Methods and conditions	7. M&T; wet									
8. Other comments										
Plan No: GPS	Section No: 144	Lgth: 1.5m	Width: 0.2m	Thickness/Depth: 0.15m						
Stratigraphic Matrix										
[]	[]	[]	703	[]						
This context 921										
[]	[]	[]	922	[]						
Earlier	Covered by: 703	Contemporary	Physical relationships		Covers:					
	Filled by:		Feature Label:	Later than	Fill of: 922					
	Cut by: PITHOLES 'N' & 'P'		Includes:	Butts:	Cuts:					
	Butted by: 		Same as: (793) (797) (848) (846) (915) (817) (919)							
Interpretation and discussion:			Internal <input checked="" type="checkbox"/>	External	Structural	Other				
<p>Fill of post trench slot.</p> <p>2 areas of larger rounded stone (> 0.05m) - classic backfill of PH after the removal of the posts ('N' & 'P')</p> <p>SAME AS (793) FRAGMENT OF STRUCK FLINT - PERSONAL</p>										
Provisional date: Roman? / Undated										
Registered Artefacts:			Finds							
/			Specify anything not below							
Environmental Samples:			None <input checked="" type="checkbox"/>	Pot <input type="checkbox"/>	Bone <input type="checkbox"/>	CBM <input type="checkbox"/>	Flint <input checked="" type="checkbox"/>	Metal <input type="checkbox"/>	Glass <input type="checkbox"/>	Wood <input type="checkbox"/>
Completed by: MLJ		Date: 9/11/15	Checked by:		Date:					



Sketch of Profile/Plan



SEE [794] FOR
LOCATION
[920]
FOR PLAN

Levels

OD Highest:

OD Lowest:

OD Others

Other Information

Site Book References

Photo (film and photo number)

Digital: 104-0821

Black and White:

Colour:

Checked interpretation:

Basic Interpretation:

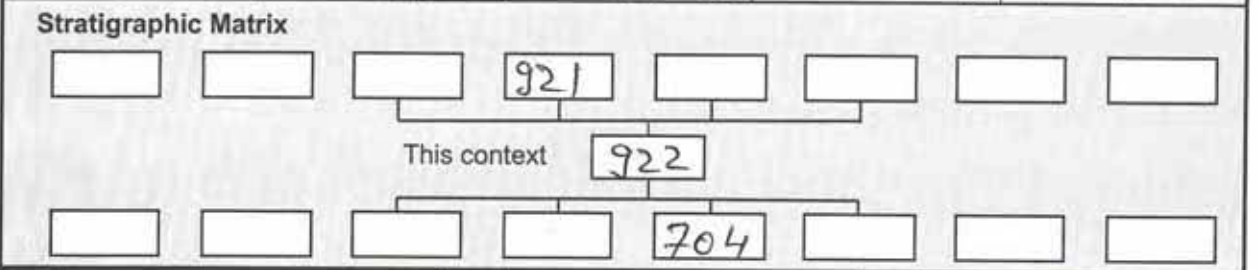
Basic Process:

CONTEXT RECORDING SHEET

SITE CODE: AED 15	Location: AREA 7	Grid Ref:	Type: CUT	Context No. 922
-----------------------------	----------------------------	-----------	---------------------	---------------------------

DEPOSIT: 1. Colour: 1. linear 2. Composition/Particle size: 2. H/A 3. Compaction: 3. abrupt, almost vertical, regular 4. Inclusions: 4 rounded, irregular 5. Horizon clarity: 5. E-W 6. Contamination risk: 7. Methods and conditions: 8. Other comments:	CUT: 1. Shape in plan 2. Corners 3. Sides 4. Base 5. Orientation 6. Other comments Draw profile overleaf
6. LONGITUDINAL SLOT OF POST TRENCH	
E-W SEGMENT	

Plan No: GPS	Section No: 144	Lgth: 1.5m	Width: 0.2m	Thickness/Depth: 0.15m
---------------------	------------------------	-------------------	--------------------	-------------------------------



Earlier	Covered by:	Contemporary	Physical relationships	Later than	Covers:
	Filled by: 921		Feature Label:		Fill of:
	Cut by:		Includes:		Cuts: 704 HAT
	Butted by: PH'N' & 'P'		Same as:		Butts:

Interpretation and discussion:	Internal	External	Structural <input checked="" type="checkbox"/>	Other
Cut of POST TRENCH				
SAME AS [798]				

Provisional date: **Roman? / Undated**

Registered Artefacts: —	Finds Specify anything not below: <input type="text"/> None <input checked="" type="checkbox"/> Pot <input type="checkbox"/> Bone <input type="checkbox"/> CBM <input type="checkbox"/> Flint <input type="checkbox"/> Metal <input type="checkbox"/> Glass <input type="checkbox"/> Wood <input type="checkbox"/>
Environmental Samples: —	

Completed by: ML-7	Date: 9/11/15	Checked by:	Date:
---------------------------	----------------------	-------------	-------



Context No. 922

Sketch of Profile/Plan

SEE (921)
FOR SECTION

(794)
FOR LOCATION

(920)
FOR PLAN

Levels

OD Highest:

OD Lowest:

OD Others

Other Information

Site Book References

Photo (film and photo number)

Digital: 104-0821

Black and White:

~~Colour:~~

Checked interpretation:

Basic Interpretation:

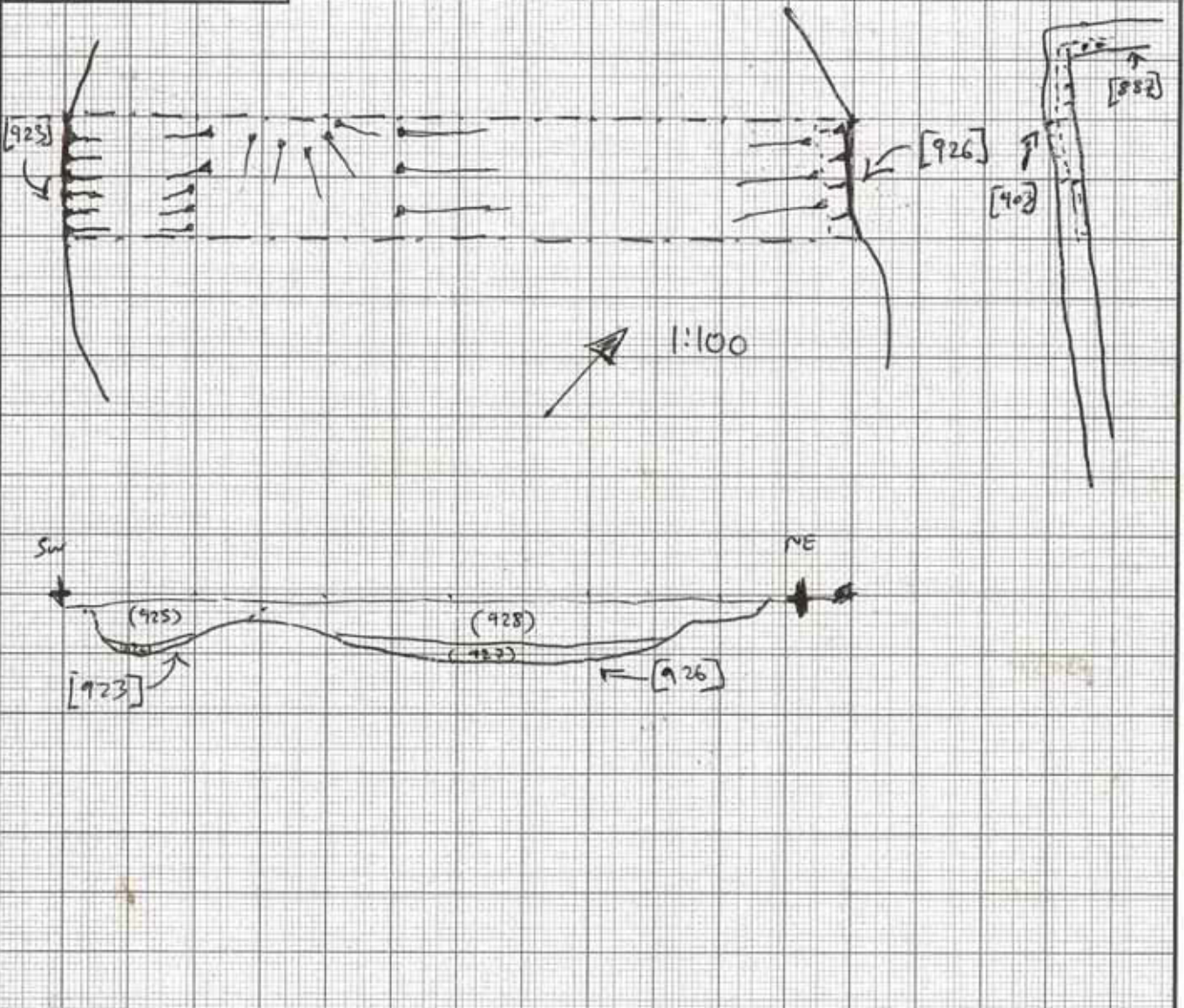
Basic Process:

CONTEXT RECORDING SHEET

SITE CODE: AERDIS	Location: Area 7	Grid Ref:	Type: cut	Context No. 923
DEPOSIT:		1. irregular		CUT:
1. Colour		2. N/A		1. Shape in plan
2. Composition/Particle size		3. Steep		2. Corners
3. Compaction		4. coarse		3. Sides
4. Inclusions		5. N/A		4. Base
5. Horizon clarity		6. -		5. Orientation
6. Contamination risk				6. Other comments
7. Methods and conditions				Draw profile overleaf
8. Other comments				
Plan No: GPS	Section No: 146	Lgth: 1.6m within slot	Width: 1m within slot	Thickness/Depth: 0.55m
Stratigraphic Matrix				
[]	[]	[]	924	[]
This context 923				
[]	[]	[]	928	[]
Earlier	Covered by:	Contemporary	Physical relationships	Later than
	Filled by: (924) (925)		Feature Label:	
	Cut by:		Includes:	
	Butted by:		Same as:	
			Covers:	
			Fill of:	
			Cuts: (928) (704)	
			Butts:	
Interpretation and discussion:				
		Internal	External	Structural
				Other
<p>Appears to be a pit feature located towards S.W corner of area 7. [923] may cut pit [926] although fills appeared quite diffuse. [923] contained 2 fills. Flint was recovered from upper fill (925). Function may be quarry pit? Date unknown although Roman pot was recovered from primary fill of pit [926].</p>				
Provisional date: RB R.B?				
Registered Artefacts: X		Finds		
Environmental Samples: X		Specify anything not below		
		None	Pot	Bone
		CBM	Flint	Metal
		Glass	Wood	
Completed by: ah		Date: 6.11.15	Checked by:	Date:



Sketch of Profile/Plan



Levels

OD Highest:

OD Lowest:

OD Others

Other Information

Site Book References

Photo (film and photo number)

Digital: 104-0781 to 0784

Black and White:

Colour:

Checked interpretation:

Basic Interpretation:

Basic Process:

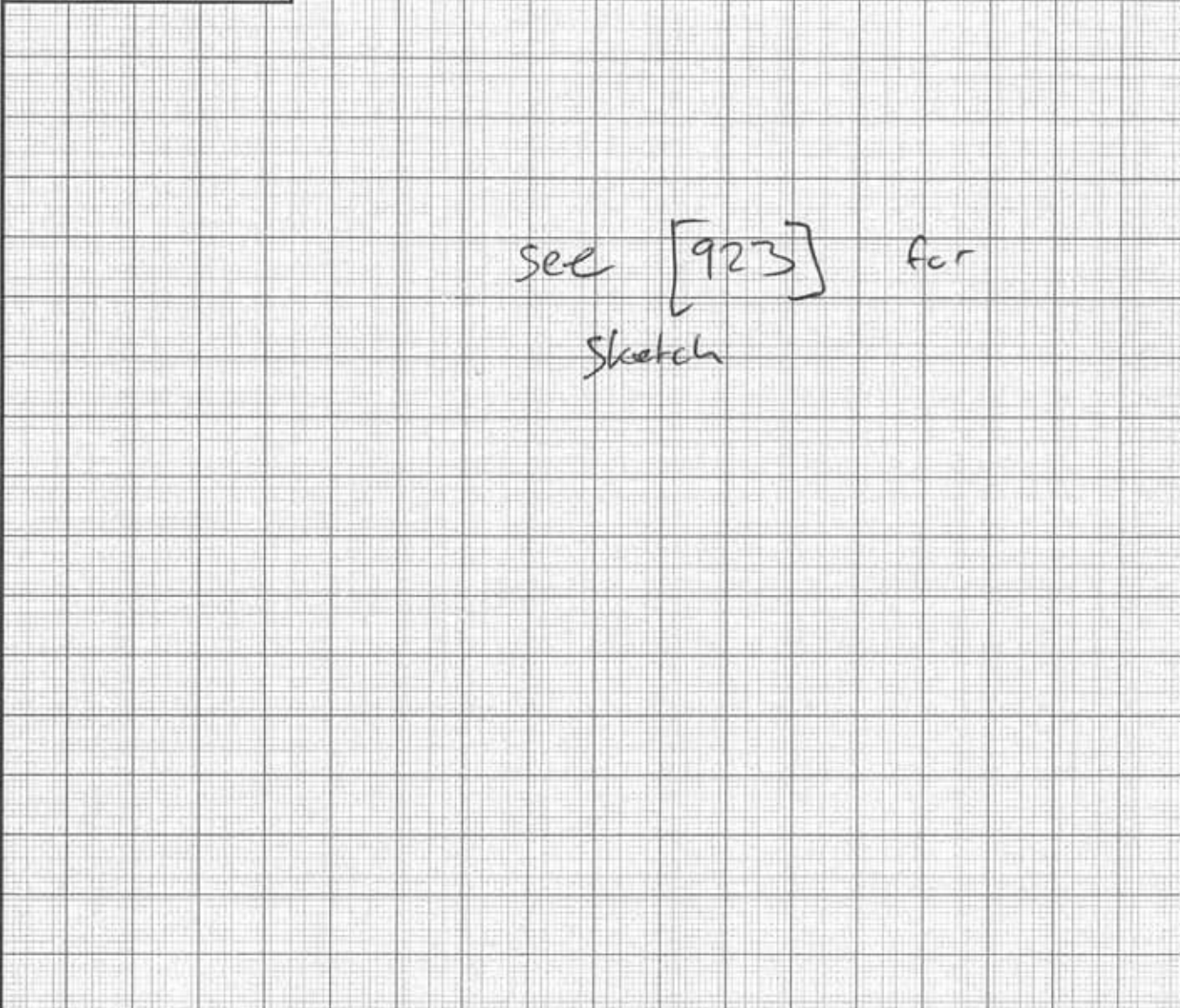
CONTEXT RECORDING SHEET

SITE CODE: AERDIS	Location: Area 7	Grid Ref: -	Type: fill	Context No. 924				
DEPOSIT:		CUT:						
1. Colour	1. mid brown orange	1. Shape in plan	<input checked="" type="checkbox"/> Draw profile overleaf					
2. Composition/Particle size	2. gravelly sand	2. Corners						
3. Compaction	3. good friable	3. Sides						
4. Inclusions	4. gravel > 50%	4. Base						
5. Horizon clarity	5. good	5. Orientation						
6. Contamination risk	6. low	6. Other comments						
7. Methods and conditions	7. Hand dug/rainy day							
8. Other comments	8. -							
Plan No: GPS	Section No: 146	Lgth: 1m within slot	Width: 0.9m within slot	Thickness/Depth: 0.1m				
Stratigraphic Matrix								
□	□	□	925	□				
This context			924					
□	□	□	923	□				
Earlier	Covered by:	Contemporary	Physical relationships		Later than			
	Filled by:		Feature Label:	Covers:				
	Cut by:		Includes:	Fill of:				
	Butted by:		Same as:	Cuts:				
Covered by: (925)			Feature Label: -		Covers: (904)			
Filled by: -			Includes: -		Fill of: [923]			
Cut by: -			Same as: -		Cuts: -			
Butted by: -					Butts: -			
Interpretation and discussion:					Internal	<u>External</u>	Structural	Other
Appears to be a primary fill of pit cut [923]. Maybe result of initial weathering after pit first cut. No finds retrieved								
Provisional date: R.F.?								
Registered Artefacts: x			Finds: <input type="checkbox"/> None <input type="checkbox"/> Pot <input type="checkbox"/> Bone <input type="checkbox"/> CBM <input type="checkbox"/> Flint <input type="checkbox"/> Metal <input type="checkbox"/> Glass <input type="checkbox"/> Wood					
Environmental Samples: x			Specify anything not below					
Completed by: uh			Date: 6-11-15			Checked by:		Date:



Context No. 924

Sketch of Profile/Plan



Levels

OD Highest: OD Lowest: OD Others

Other Information

Site Book References

Photo (film and photo number)

Digital: 07-0781 to 0789

Black and White:

Colour:

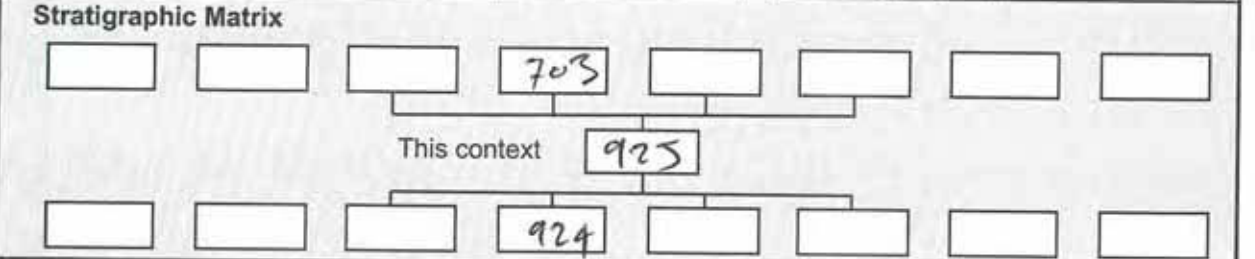
Checked interpretation: Basic Interpretation: Basic Process:

CONTEXT RECORDING SHEET

SITE CODE: AERO 15	Location: Area 7	Grid Ref: -	Type: fill	Context No. 925
------------------------------	----------------------------	-----------------------	----------------------	---------------------------

DEPOSIT: 1. Colour 2. Composition/Particle size 3. Compaction 4. Inclusions 5. Horizon clarity 6. Contamination risk 7. Methods and conditions 8. Other comments	1. mid reddish brown 2. silt sand 3. friable 4. poor gravel + stone > 5mm > 20% 5. poor - moderate 6. moderate - high 7. hand dug, rainy day 8. -	CUT: 1. Shape in plan 2. Corners 3. Sides 4. Base 5. Orientation 6. Other comments Draw profile overleaf
---	---	--

Plan No: GPS	Section No: 146	Lgth: 1.6m	Width: 1m within slot	Thickness/Depth: 0.5m
------------------------	---------------------------	-------------------	------------------------------	------------------------------



Earlier	Covered by: (703)	Contemporary	Physical relationships	Later than	Covers: (924)
	Filled by: -		Feature Label: -		Fill of: [923]
	Cut by: -		Includes: -		Cuts: -
	Butted by: -		Same as: -		Butts: -

Interpretation and discussion:

	Internal	External <input checked="" type="checkbox"/>	Structural	Other
--	----------	--	------------	-------

upper fill at pit cut [923] appears darker and slightly shadier than deposit (928) that lies beside it, possibly suggesting that [923] cuts [926]. (925) maybe result of silting, tramping, backfilling over time? flint retrieved from deposit.

Provisional date: **P.B. ?**

Registered Artefacts: X	Finds
Environmental Samples: X	Specify anything not below
	<input type="checkbox"/> None <input type="checkbox"/> Pot <input type="checkbox"/> Bone <input type="checkbox"/> CBM <input type="checkbox"/> Flint <input type="checkbox"/> Metal <input type="checkbox"/> Glass <input type="checkbox"/> Wood

Completed by: GL	Date: 6.11.15	Checked by:	Date:
-------------------------	----------------------	-------------	-------



Context No. 925

Sketch of Profile/Plan

see [923]
for sketch

Levels

OD Highest:

OD Lowest:

OD Others

Other Information

Site Book References

Photo (film and photo number)

Digital: 104 - 0781 to 0784

Black and White:

Colour:

Checked interpretation:

Basic Interpretation:

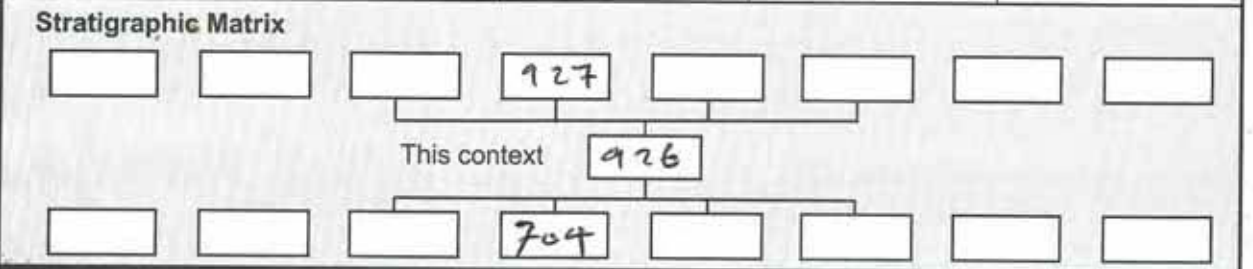
Basic Process:

CONTEXT RECORDING SHEET

SITE CODE: AG2015	Location: Area 7	Grid Ref:	Type: cut
			Context No. 926

DEPOSIT: 1. Colour 2. Composition/Particle size 3. Compaction 4. Inclusions 5. Horizon clarity 6. Contamination risk 7. Methods and conditions 8. Other comments	1. irregular 2. N/A 3. steep 4. concave 5. N/A 6. -	CUT: 1. Shape in plan 2. Corners 3. Sides 4. Base 5. Orientation 6. Other comments Draw profile overleaf
---	--	--

Plan No: 995	Section No: 146	Lgth: 4m <small>within slot</small>	Width: 1m <small>within slot</small>	Thickness/Depth: 0.8m
---------------------	------------------------	---	--	------------------------------



Earlier	Covered by:	Contemporary	Physical relationships	Later than	Covers:
	Filled by:		Feature Label:		Fill of:
	Cut by:		Includes:		Cuts:
	Butted by:		Same as:		Butts:
	-		-		-
	(927) (928)		-		-
	[923]		-		(704)
	-		-		-

Interpretation and discussion:	Internal	<input checked="" type="checkbox"/> External	Structural	Other
--------------------------------	----------	--	------------	-------

Appears to be pit feature ~~located~~ located towards SW corner of area 7. [926] may possibly be cut by [923] although fills were diffuse and difficult to see strong cut mark. [926] contained 2 fills (927) (928) Roman pot was found in primary fill (927). function maybe quarry pit?

Provisional date: P.B.?	
--------------------------------	--

Registered Artefacts: <input checked="" type="checkbox"/>	Finds: <input type="checkbox"/> None <input checked="" type="checkbox"/> Pot <input type="checkbox"/> Bone <input type="checkbox"/> CBM <input type="checkbox"/> Flint <input type="checkbox"/> Metal <input type="checkbox"/> Glass <input type="checkbox"/> Wood
Environmental Samples: <input checked="" type="checkbox"/>	Specify anything not below

Completed by: Ah	Date: 6.11.15	Checked by:	Date:
-------------------------	----------------------	-------------	-------



Sketch of Profile/Plan

See [923]
for sketches

Levels

OD Highest:

OD Lowest:

OD Others

Other Information

Site Book References

Photo (film and photo number)

Digital: 104-0781 to 104-0784

Black and White:

Colour:

Checked interpretation:

Basic Interpretation:

Basic Process:

CONTEXT RECORDING SHEET

SITE CODE: AER015	Location: Area 7	Grid Ref:	Type: fill	Context No. 927								
DEPOSIT:		CUT:										
1. Colour	1. med reddish brown			1. Shape in plan								
2. Composition/Particle size	2. silt sand			2. Corners								
3. Compaction	3. gravel + stone > 50mm > 30%			3. Sides								
4. Inclusions	4. friable			4. Base								
5. Horizon clarity	5. moderate			5. Orientation								
6. Contamination risk	6. moderate			6. Other comments								
7. Methods and conditions	7. Hand dug rainy day			Draw profile overleaf								
8. Other comments	8. -											
Plan No: GPS	Section No: 146	Lgth: 3.4m	Width: 1m within slot	Thickness/Depth: 0.26m								
Stratigraphic Matrix												
			928									
This context			927									
			926									
Earlier	Covered by:	Contemporary	Physical relationships		Later than	Covers:						
	Filled by:		Feature Label:	Covers: (704)								
	Cut by:		Includes:	Fill of: [926]								
	Butted by:		Same as:	Cuts:								
						Butts:						
Interpretation and discussion:					Internal	<input checked="" type="radio"/> External	Structural	Other				
Appears to be primary fill of pit [926]. Maybe result of initial erosion/ weathering at sides + wash? what appeared to be Roman pot was retrieved from deposit.												
Provisional date: R.B ?												
Registered Artefacts: X					Finds							
Environmental Samples: X					Specify anything not below							
					None	Pot	Bone	CBM	Flint	Metal	Glass	Wood
					<input type="checkbox"/>	<input checked="" type="checkbox"/>	<input type="checkbox"/>	<input type="checkbox"/>	<input type="checkbox"/>	<input type="checkbox"/>	<input type="checkbox"/>	<input type="checkbox"/>
Completed by: GU			Date: 6.11.15		Checked by:			Date:				



Context No. 927

Sketch of Profile/Plan

see [923] for
sketches

Levels

OD Highest:

OD Lowest:

OD Others

Other Information

Site Book References

Photo (film and photo number)

Digital: 04 - 0781 to 0784

Black and White:

Colour:

Checked interpretation:

Basic Interpretation:

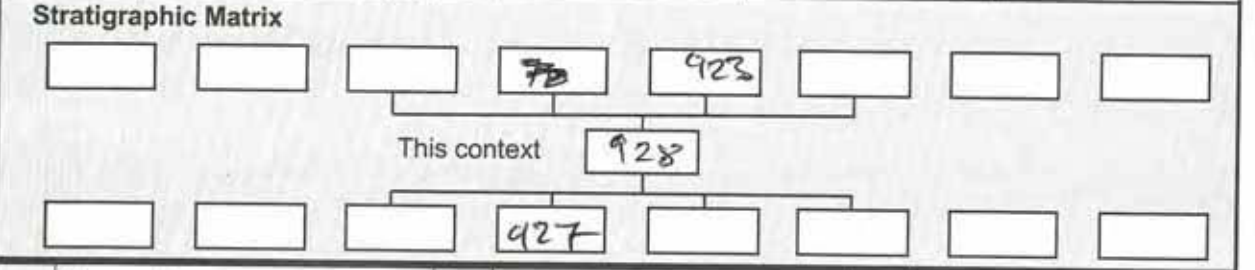
Basic Process:

CONTEXT RECORDING SHEET

SITE CODE: AERD15	Location: Area 7	Grid Ref: -	Type: fill	Context No. 928
-----------------------------	----------------------------	-----------------------	----------------------	---------------------------

DEPOSIT: 1. Colour 2. Composition/Particle size 3. Compaction 4. Inclusions 5. Horizon clarity 6. Contamination risk 7. Methods and conditions 8. Other comments	1. mid reddish brown 2. silt sand 3. friable 4. gravel + stone > 50mm > 15% 5. moderate - poor 6. moderate - high 7. Hand dug / sunny day 8. -	CUT: 1. Shape in plan 2. Corners 3. Sides 4. Base 5. Orientation 6. Other comments Draw profile overleaf
---	---	---

Plan No: GPS	Section No: 146	Lgth: 4m	Width: 1m within slot	Thickness/Depth: 0.5
---------------------	------------------------	-----------------	------------------------------	-----------------------------



Earlier	Covered by: (925) (708)	Contemporary	Physical relationships	Later than	Covers: (927)
	Filled by: -		Feature Label: -		Fill of: [926]
	Cut by: [923]		Includes: -		Cuts: -
	Butted by: -		Same as: -		Butts: -

Interpretation and discussion:	Internal	<u>External</u>	Structural	Other
---------------------------------------	----------	-----------------	------------	-------

upper fill of pit [926]. Appears less stoney than deposit (925) and slightly lighter, although diffuse suggests that [923] may cut [926]. no finds were retrieved from this deposit.

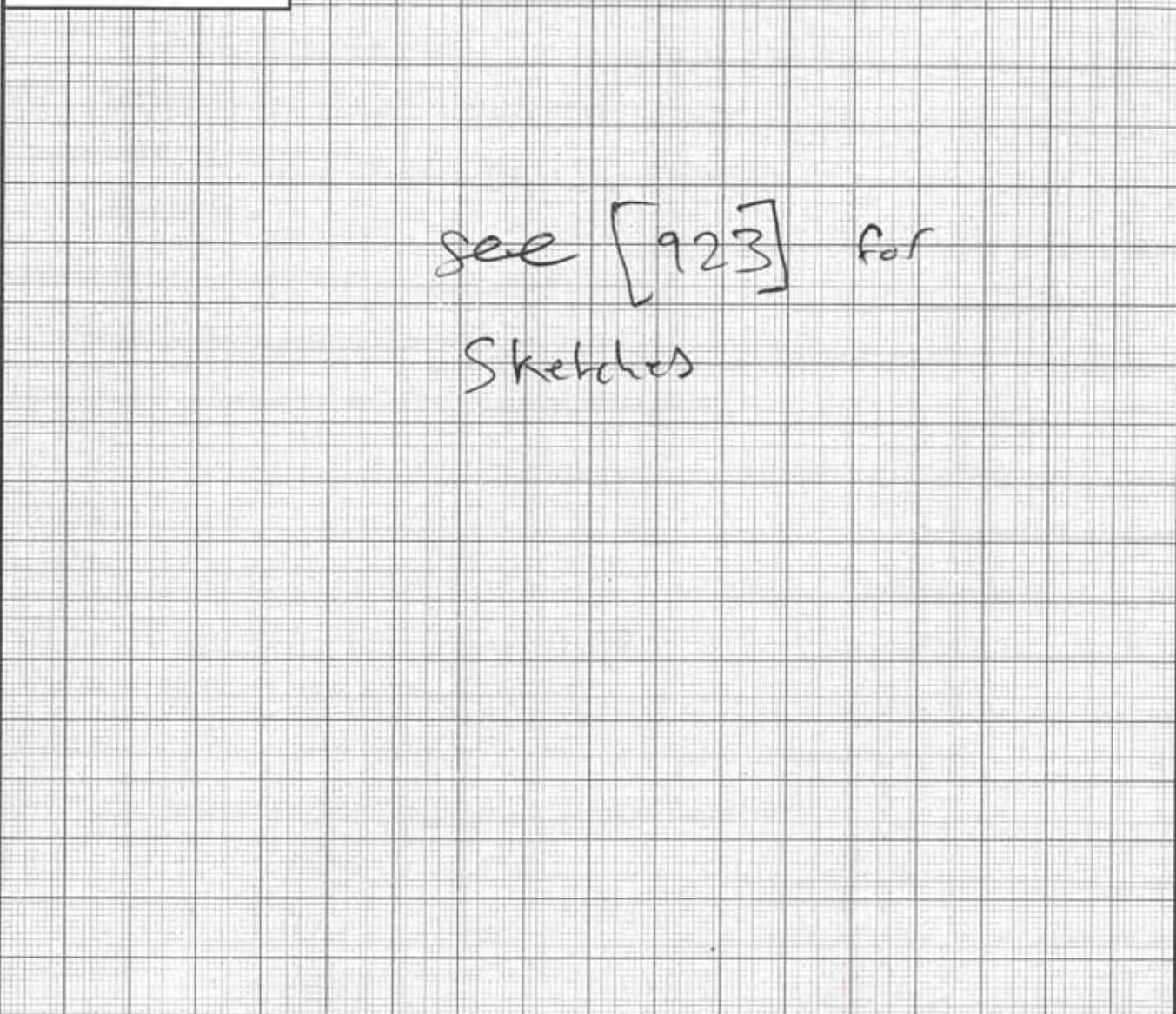
Provisional date: **P.B.?**

Registered Artefacts: <input checked="" type="checkbox"/>	Finds: <input type="checkbox"/>
Environmental Samples: <input checked="" type="checkbox"/>	Specify anything not below: <input checked="" type="checkbox"/> None <input type="checkbox"/> Pot <input type="checkbox"/> Bone <input type="checkbox"/> CBM <input type="checkbox"/> Flint <input type="checkbox"/> Metal <input type="checkbox"/> Glass <input type="checkbox"/> Wood

Completed by: **GH** Date: **6.11.15** Checked by: _____ Date: _____



Sketch of Profile/Plan



see [923] for Sketches

Levels

OD Highest:	OD Lowest:	OD Others
-------------	------------	-----------

Other Information

Site Book References	Photo (film and photo number) Digital: 10a - 0781 to 0784 Black and White: Colour:
----------------------	---

Checked interpretation:	Basic Interpretation:	Basic Process:
-------------------------	-----------------------	----------------

CONTEXT RECORDING SHEET

SITE CODE: AERDLS	Location: Area 7	Grid Ref: -	Type: fill	Context No. 928								
DEPOSIT:		CUT:										
1. Colour	1. med reddish brown			1. Shape in plan								
2. Composition/Particle size	2. silt sand			2. Corners								
3. Compaction	3. friable			3. Sides								
4. Inclusions	4. gravel + stone > 50mm > 15%			4. Base								
5. Horizon clarity	5. moderate - poor			5. Orientation								
6. Contamination risk	6. moderate - high			6. Other comments								
7. Methods and conditions	7. hand dug / rainy day			Draw profile overleaf								
8. Other comments												
Plan No:	Section No:	Lgth:	Width:	Thickness/Depth:								
GPS	146	4m	1m within slot	0.5								
Stratigraphic Matrix												
			7B	928								
			This context	928								
			927									
Earlier	Covered by:	Contemporary	Physical relationships		Later than	Covers:						
	Filled by:		Feature Label:	Covers: (927)								
	Cut by: [923]		Includes:	Fill of: [926]								
	Butted by:		Same as:	Cuts:								
						Butts:						
Interpretation and discussion:					Internal	<u>External</u>	Structural	Other				
upper fill of pit [926]. Appears less stoney than deposit (925) and slightly lighter, although diffuse. Suggests that [923] may cut [926]. No finds were retrieved from this deposit.												
Provisional date: P.B.?												
Registered Artefacts: <input checked="" type="checkbox"/>					Finds							
Environmental Samples: <input checked="" type="checkbox"/>					Specify anything not below							
					None	Pot	Bone	CBM	Flint	Metal	Glass	Wood
					<input checked="" type="checkbox"/>	<input type="checkbox"/>	<input type="checkbox"/>	<input type="checkbox"/>	<input type="checkbox"/>	<input type="checkbox"/>	<input type="checkbox"/>	<input type="checkbox"/>
Completed by: GG			Date: 6.11.15		Checked by:			Date:				



Context No. 928

Sketch of Profile/Plan

see [923] for
Sketches

Levels

OD Highest:

OD Lowest:

OD Others

Other Information

Site Book References

Photo (film and photo number)

Digital: 104 - 0781 to 0784

Black and White:

Colour:

Checked interpretation:

Basic Interpretation:

Basic Process:

CONTEXT RECORDING SHEET

SITE CODE: AERD15	Location: Area 7	Grid Ref: -	Type: fill	Context No. 928						
DEPOSIT:		CUT:								
1. Colour	1. mid reddish brown			1. Shape in plan						
2. Composition/Particle size	2. silt sand			2. Corners						
3. Compaction	3. friable			3. Sides						
4. Inclusions	4. gravel + stone > 50mm > 15%			4. Base						
5. Horizon clarity	5. moderate - poor			5. Orientation						
6. Contamination risk	6. moderate - high			6. Other comments						
7. Methods and conditions	7. hand dug / rainy day			Draw profile overleaf						
8. Other comments										
Plan No: GPS	Section No: 146	Lgth: 4m	Width: 1m within slot	Thickness/Depth: 0.5						
Stratigraphic Matrix										
□	□	□	70	928	□	□	□			
This context 928										
□	□	□	927	□	□	□	□			
Earlier	Covered by:	Contemporary	Physical relationships		Later than	Covers:				
	Filled by:		Feature Label:	Covers:						
	Cut by:		Includes:	Fill of:						
	Butted by:		Same as:	Cuts:						
Interpretation and discussion:			Internal	External	Structural	Other				
upper fill of pit [926]. Appears less stoney than deposit (925) and slightly lighter, although diffuse suggests that [923] may cut [926]. No finds were retrieved from this deposit.										
Provisional date: P.B.?										
Registered Artefacts: <input checked="" type="checkbox"/>			Finds							
Environmental Samples: <input checked="" type="checkbox"/>			Specify anything not below							
			None	Pot	Bone	CBM	Flint	Metal	Glass	Wood
			<input checked="" type="checkbox"/>	<input type="checkbox"/>	<input type="checkbox"/>	<input type="checkbox"/>	<input type="checkbox"/>	<input type="checkbox"/>	<input type="checkbox"/>	<input type="checkbox"/>
Completed by: GG	Date: 6.11.15	Checked by:	Date:							



Context No. 92^s

Sketch of Profile/Plan

see [923] for
Sketches

Levels

OD Highest:

OD Lowest:

OD Others

Other Information

Site Book References

Photo (film and photo number)

Digital: 104 - 0781 to 0784

Black and White:

Colour:

Checked interpretation:

Basic interpretation:

Basic Process:

CONTEXT RECORDING SHEET

SITE CODE: AERO 15	Location: AREA 7	Grid Ref: N/A	Type: CUT	Context No. 929						
DEPOSIT:		CUT:								
1. Colour	1. LINEAR	1. Shape in plan								
2. Composition/Particle size		2. Corners								
3. Compaction	2. N/A	3. Sides								
4. Inclusions		4. Base								
5. Horizon clarity	3. SHARP / CONCAVE / GENTLE	5. Orientation								
6. Contamination risk		6. Other comments								
7. Methods and conditions	4. FLAT	Draw profile overleaf								
8. Other comments	5. S-W / N-E									
Plan No: GPS	Section No: 145	Lgth: 1.60m slot	Width: 0.25m slot 0.40m ALL	Thickness/ Depth: 0.10m						
Stratigraphic Matrix										
			930							
This context			929							
			704							
Earlier	Covered by:	Contemporary	Physical relationships		Later than	Covers:				
	Filled by: 930		Feature Label:			Fill of:				
	Cut by:		Includes:			Cuts: 704				
	Butted by:		Same as:			Butts:				
Interpretation and discussion:			Internal	External	Structural <input checked="" type="checkbox"/>	Other				
CUT OF A BEAM SLOT THAT IS PART OF THE SOUTHERN SIDE OF BUILDING 4										
Provisional date: ROMAN										
Registered Artefacts: /			Finds							
Environmental Samples: /			Specify anything not below							
			None	Pot	Bone	CBM	Flint	Metal	Glass	Wood
			<input checked="" type="checkbox"/>	<input type="checkbox"/>	<input type="checkbox"/>	<input type="checkbox"/>	<input type="checkbox"/>	<input type="checkbox"/>	<input type="checkbox"/>	<input type="checkbox"/>
Completed by: EV	Date: 6/11/15	Checked by:			Date:					



Sketch of Profile/Plan

SW FACING SECTION OF
BEAM SLOT [929] AND
POSTHOLE5 [931] AND [933]



Levels

OD Highest: OD Lowest: OD Others:

Other Information

Site Book References

Photo (film and photo number)

Digital: 104-0785, 0786, 0787

Black and White:

Colour:

Checked interpretation:

Basic Interpretation:

Basic Process:

CONTEXT RECORDING SHEET

SITE CODE: AEN 15	Location: AREA 7	Grid Ref: N/A	Type: FILL	Context No. 930						
DEPOSIT:			CUT:							
1. Colour	1. DARK GREYISH BROWN		1. Shape in plan	<input checked="" type="checkbox"/>						
2. Composition/Particle size	2. SANDY SILT		2. Corners	<input checked="" type="checkbox"/>						
3. Compaction	3. COMPACT		3. Sides	<input checked="" type="checkbox"/>						
4. Inclusions			4. Base	<input checked="" type="checkbox"/>						
5. Horizon clarity			5. Orientation	<input checked="" type="checkbox"/>						
6. Contamination risk	4. 15% OF GRAVELS		6. Other comments	<input checked="" type="checkbox"/>						
7. Methods and conditions			Draw profile overleaf							
8. Other comments	5. GOOD									
6. LOW										
7. TROWEL (WET CONDITION)										
Plan No: GPS	Section No: 145	Lgth: 1.60m SLOT	Width: 0.25m slot 0.40m ALL	Thickness/ Depth: 0.10m						
Stratigraphic Matrix										
<div style="display: flex; justify-content: space-around; align-items: center;"> <div style="border: 1px solid black; width: 40px; height: 20px; margin: 5px;"></div> <div style="border: 1px solid black; width: 40px; height: 20px; margin: 5px;"></div> <div style="border: 1px solid black; width: 40px; height: 20px; margin: 5px;"></div> <div style="border: 1px solid black; width: 40px; height: 20px; margin: 5px; text-align: center;">703</div> <div style="border: 1px solid black; width: 40px; height: 20px; margin: 5px;"></div> <div style="border: 1px solid black; width: 40px; height: 20px; margin: 5px;"></div> <div style="border: 1px solid black; width: 40px; height: 20px; margin: 5px;"></div> </div> <p style="text-align: center; margin: 5px 0;">This context 930</p> <div style="display: flex; justify-content: space-around; align-items: center;"> <div style="border: 1px solid black; width: 40px; height: 20px; margin: 5px;"></div> <div style="border: 1px solid black; width: 40px; height: 20px; margin: 5px;"></div> <div style="border: 1px solid black; width: 40px; height: 20px; margin: 5px;"></div> <div style="border: 1px solid black; width: 40px; height: 20px; margin: 5px;"></div> <div style="border: 1px solid black; width: 40px; height: 20px; margin: 5px; text-align: center;">929</div> <div style="border: 1px solid black; width: 40px; height: 20px; margin: 5px;"></div> <div style="border: 1px solid black; width: 40px; height: 20px; margin: 5px;"></div> </div>										
Earlier	Covered by:	703	Contemporary	Physical relationships		Later than	Covers:			
	Filled by:			Feature Label:	Fill of:		929			
	Cut by:			Includes:	Cuts:					
	Butted by:			Same as:	Butts:		932, 934			
Interpretation and discussion:			Internal <input checked="" type="checkbox"/>	External	Structural	Other				
UNIQUE FILL OF A BEAM SLOT. NO DISUSE EVIDENCE										
Provisional date: ROMAN										
Registered Artefacts: /			Finds							
Environmental Samples: /			Specify anything not below							
			None <input checked="" type="checkbox"/>	Pot <input type="checkbox"/>	Bone <input type="checkbox"/>	CBM <input type="checkbox"/>	Flint <input type="checkbox"/>	Metal <input type="checkbox"/>	Glass <input type="checkbox"/>	Wood <input type="checkbox"/>
Completed by: EV	Date: 6/11/15	Checked by:	Date:							



Context No. 930

Sketch of Profile/Plan

SEE TO [929]

Levels

OD Highest: ✓

OD Lowest: ✓

OD Others ✓

Other Information

Site Book References

✓

Photo (film and photo number)

Digital: 104-0785, 0786, 0787

Black and White:

Colour:

Checked interpretation:

Basic Interpretation:

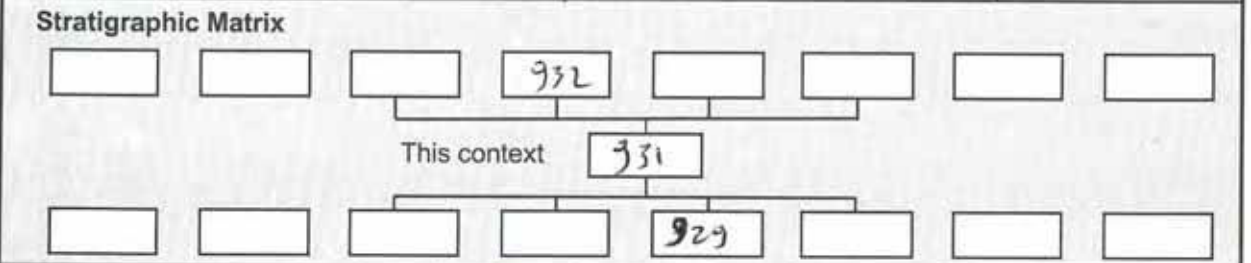
Basic Process:

CONTEXT RECORDING SHEET

SITE CODE: AERD 15	Location: AREA 7	Grid Ref: N/A	Type: CUT	Context No. 931
------------------------------	----------------------------	-------------------------	---------------------	---------------------------

DEPOSIT: 1. Colour: 1. CIRCULAR 2. Composition/Particle size: 2. ROUNDED 3. Compaction: 3. SHARP / CONCAVE / STEEP 4. Inclusions: 4. FLAT 5. Horizon clarity: 5. N/A 6. Contamination risk: 7. Methods and conditions: 8. Other comments:	CUT: 1. Shape in plan 2. Corners 3. Sides 4. Base 5. Orientation 6. Other comments Draw profile overleaf
---	--

Plan No: GPS	Section No: 145	Lgth: 0.20 m short 0.40 m all	Width: 0.40 m	Thickness/Depth: 0.10 m
---------------------	------------------------	--	----------------------	--------------------------------



Earlier	Covered by:	Contemporary	Physical relationships	Later than	Covers:
	Filled by: 932		Feature Label:		Fill of:
	Cut by:		Includes:		Cuts: 929, 904
	Butted by:		Same as:		Butts:

Interpretation and discussion:	Internal <input checked="" type="checkbox"/>	External	Structural <input checked="" type="checkbox"/>	Other
--------------------------------	--	----------	--	-------

CUT MADE FOR A LARGE POSTHOLE THAT CUTS THE BEAM SLOT [929] AND HAD STRUCTURAL CONNECTIONS WITH THE BEAM SLOT (CONTEMPORARY)

Provisional date: ROMAN

Registered Artefacts: <input checked="" type="checkbox"/>	Finds: Specify anything not below None <input checked="" type="checkbox"/> Pot <input type="checkbox"/> Bone <input type="checkbox"/> CBM <input type="checkbox"/> Flint <input type="checkbox"/> Metal <input type="checkbox"/> Glass <input type="checkbox"/> Wood <input type="checkbox"/>
Environmental Samples: <input checked="" type="checkbox"/>	

Completed by: EV	Date:	Checked by:	Date:
-------------------------	-------	-------------	-------



Context No. 931

Sketch of Profile/Plan

SECRET [929]

Levels

OD Highest: ✓

OD Lowest: ✓

OD Others ✓

Other Information

Site Book References

Photo (film and photo number)

Digital: 106-0785, 0786, 0787

Black and White:

Colour:

Checked interpretation:

Basic Interpretation:

Basic Process:

CONTEXT RECORDING SHEET

SITE CODE: AEN 15	Location: A4a7	Grid Ref: N/A	Type: FILL	Context No. 932					
DEPOSIT:			CUT:						
1. Colour	1. GREYISH BROWN		1. Shape in plan	<input checked="" type="checkbox"/>					
2. Composition/Particle size	2. SANDY SILT		2. Corners	<input checked="" type="checkbox"/>					
3. Compaction	3. COMPACT		3. Sides	<input checked="" type="checkbox"/>					
4. Inclusions			4. Base	<input checked="" type="checkbox"/>					
5. Horizon clarity			5. Orientation	<input checked="" type="checkbox"/>					
6. Contamination risk	4. 1% OF GRAVELS		6. Other comments	<input checked="" type="checkbox"/>					
7. Methods and conditions	7. GOOD		Draw profile overleaf						
8. Other comments	6. LOW								
	7. TROWEL (WET CONDITION)								
Plan No: G15	Section No: 145	Lgth: 0.20m slot 0.40m AU	Width: 0.40m	Thickness/ Depth: 0.18m					
Stratigraphic Matrix									
[]	[]	[]	703	[]					
This context			932						
[]	[]	[]	929	[]					
Earlier	Covered by:	703		Later than					
	Filled by:				Covers:				
	Cut by:				Fill of: 931				
	Butted by:				Cuts:				
Contemporary	Physical relationships			Butts:					
	Feature Label:								
	Includes:								
	Same as: 930								
Interpretation and discussion:									
		Internal <input checked="" type="checkbox"/>	External	Structural	Other				
UNIQUE FILL OF A POSTHOLE. THIS POST WAS REMOVED FROM THE PLACE WHERE IT WAS BECAUSE THERE AREN'T DIRECT EVIDENCE (CHARCOAL)									
Provisional date: ROMAN									
Registered Artefacts: —		Finds							
Environmental Samples: —		Specify anything not below							
		None <input checked="" type="checkbox"/>	Pot <input type="checkbox"/>	Bone <input type="checkbox"/>	CBM <input type="checkbox"/>	Flint <input type="checkbox"/>	Metal <input type="checkbox"/>	Glass <input type="checkbox"/>	Wood <input type="checkbox"/>
Completed by: EV	Date: 6/11/15	Checked by:		Date:					



Context No. 932

Sketch of Profile/Plan

SEE TO [929]

Levels

OD Highest: /

OD Lowest: ✓

OD Others: /

Other Information

Site Book References

Photo (film and photo number)

Digital: 104-0785, 0786, 0787

Black and White:

Colour:

Checked interpretation:

Basic Interpretation:

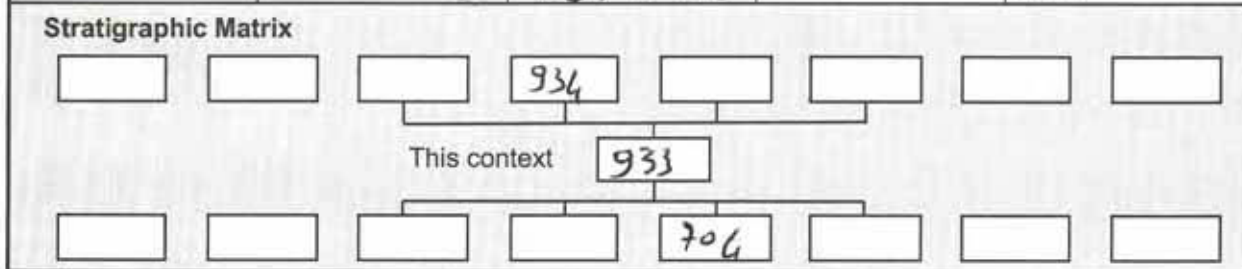
Basic Process:

CONTEXT RECORDING SHEET

SITE CODE: AEND 15	Location: AREA 7	Grid Ref: N/A	Type: CUT	Context No. 933
------------------------------	----------------------------	-------------------------	---------------------	---------------------------

DEPOSIT:	CUT:
1. Colour 1. CIRCULAR	1. Shape in plan
2. Composition/Particle size 2. ROUNDED	2. Corners
3. Compaction 3. SHARP / STEEP / STEEP	3. Sides
4. Inclusions	4. Base
5. Horizon clarity	5. Orientation
6. Contamination risk 4. FLAT	6. Other comments
7. Methods and conditions	Draw profile overleaf
8. Other comments 5. N/A	

Plan No: GPS	Section No: 145	Lgth: 0.24m SWT 0.35m ALL	Width: 0.24m	Thickness/Depth: 0.15m
---------------------	------------------------	--------------------------------------	---------------------	-------------------------------



Earlier	Covered by:	Contemporary	Physical relationships	Later than	Covers:
	Filled by: 934		Feature Label:		Fill of:
	Cut by:		Includes:		Cuts: 706, 929
	Butted by:		Same as:		Butts:

Interpretation and discussion:	Internal <input checked="" type="checkbox"/>	External	Structural <input checked="" type="checkbox"/>	Other
--------------------------------	--	----------	--	-------

CUT REALIZED FOR A POST HOLE THAT SUPPORT ANOTHER POST [932]. (STABILITY POST)

Provisional date: ROMAN

Registered Artefacts: —	Finds <input type="checkbox"/> Specify anything not below <input type="checkbox"/>
Environmental Samples: —	None <input checked="" type="checkbox"/> Pot <input type="checkbox"/> Bone <input type="checkbox"/> CBM <input type="checkbox"/> Flint <input type="checkbox"/> Metal <input type="checkbox"/> Glass <input type="checkbox"/> Wood <input type="checkbox"/>

Completed by: EV	Date: 6/11/15	Checked by:	Date:
-------------------------	----------------------	-------------	-------



Context No. 933

Sketch of Profile/Plan

SEE TO [929]

Levels

OD Highest: /

OD Lowest: /

OD Others /

Other Information

Site Book References

Photo (film and photo number)

Digital: 104-0785, 0786, 0787

Black and White:

Colour:

Checked interpretation:

Basic Interpretation:

Basic Process:

CONTEXT RECORDING SHEET

SITE CODE: AEND 15	Location: AREA 7	Grid Ref: N/A	Type: FILL	Context No. 934						
DEPOSIT:			CUT:							
1. Colour	1. GREYISH BROWN		1. Shape in plan	<input checked="" type="checkbox"/>						
2. Composition/Particle size	2. SANDY SILT		2. Corners	<input checked="" type="checkbox"/>						
3. Compaction	3. CONTACT		3. Sides	<input checked="" type="checkbox"/>						
4. Inclusions	4. 1% OF GRAVELS		4. Base	<input checked="" type="checkbox"/>						
5. Horizon clarity	5. GOOD		5. Orientation	<input checked="" type="checkbox"/>						
6. Contamination risk	6. LOW		6. Other comments	<input checked="" type="checkbox"/>						
7. Methods and conditions	7. TROWEL (WET CONDITION)		Draw profile overleaf							
8. Other comments										
Plan No: GPS	Section No: 145	Lgth: 0.24m slot 0.35m ALL	Width: 0.24m	Thickness/Depth: 0.15m						
Stratigraphic Matrix										
[]	[]	[]	703	[]						
This context			934							
[]	[]	[]	933	[]						
Earlier	Covered by:	Contemporary	Physical relationships		Later than					
	Filled by:		Feature Label:	Covers:						
	Cut by:		Includes:	Fill of:						
	Butted by:		Same as:	Cuts:						
	703		930	933	933					
Interpretation and discussion:			Internal <input checked="" type="checkbox"/>	External <input type="checkbox"/>	Structural <input type="checkbox"/>	Other <input type="checkbox"/>				
UNIQUE FILL OF A SUPPORT POSTHOLE. THIS POST WAS REMOVED FROM THE PLACE WHERE IT WAS BECAUSE THERE AREN'T DISCIBLE EVIDENCE (CHARCOAL)										
Provisional date:			ROMAN							
Registered Artefacts: <input checked="" type="checkbox"/>			Finds							
Environmental Samples: <input checked="" type="checkbox"/>			Specify anything not below							
			None <input checked="" type="checkbox"/>	Pot <input type="checkbox"/>	Bone <input type="checkbox"/>	CBM <input type="checkbox"/>	Flint <input type="checkbox"/>	Metal <input type="checkbox"/>	Glass <input type="checkbox"/>	Wood <input type="checkbox"/>
Completed by: EU	Date: 6/11/15	Checked by:	Date:							



Context No. 936

Sketch of Profile/Plan

SEC T. (929)

Levels

OD Highest: ✓

OD Lowest: ✓

OD Others: ✓

Other Information

Site Book References

Photo (film and photo number)

Digital: 104-0785, 0786, 0787

Black and White:

Colour:

Checked interpretation:

Basic Interpretation:

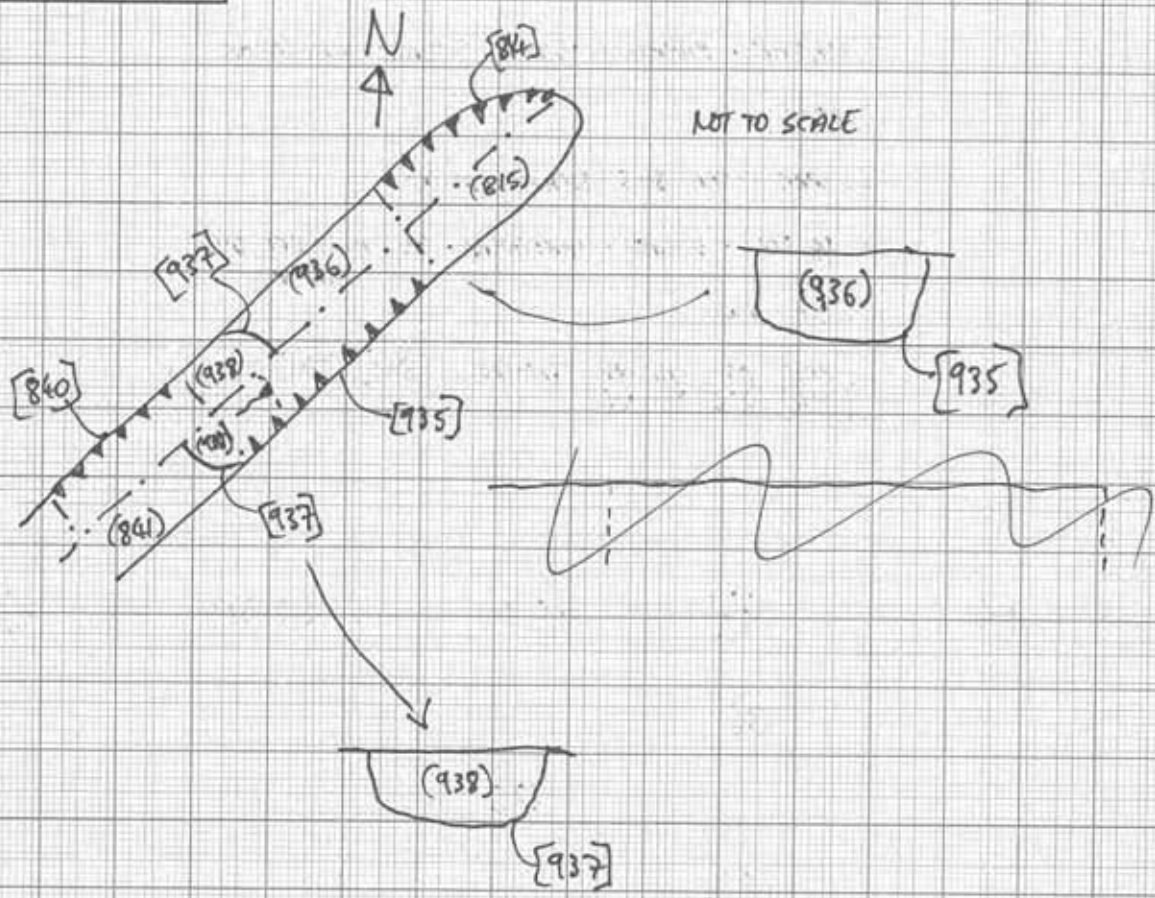
Basic Process:

CONTEXT RECORDING SHEET

SITE CODE: AERD15	Location: CPS	Grid Ref:	Type: CUT	Context No. 935						
DEPOSIT:			CUT:							
1. Colour	1. LINEAR - PARALLEL-SIDED - SLIGHTLY IRREGULAR			1. Shape in plan						
2. Composition/Particle size	2. MOVE			2. Corners						
3. Compaction	3. BRAM CLEAR BOS - NEAR VERTICAL			3. Sides						
4. Inclusions	4. BR FLAT - SLIGHTLY IRREGULAR - BOS ROUNDED BUT ABRUPT			4. Base						
5. Horizon clarity	5. NE-SW			5. Orientation						
6. Contamination risk				6. Other comments						
7. Methods and conditions				Draw profile overleaf						
8. Other comments	6. PART OF LARGER FEATURE - [840] [841] TO SW [814] [815] TO NE									
Plan No: CPS	Section No: 147	Lgth: 1.5M	Width: <0.4m	Thickness/Depth: <0.18m						
Stratigraphic Matrix										
[]	[]	[936]	[]	[]						
		This context	[935]							
[]	[]	[704]	[]	[]						
Earlier	Covered by:	Contemporary	Physical relationships		Later than					
	Filled by: 936		Feature Label:			Covers:				
	Cut by:		Includes:			Fill of:				
	Butted by:		Same as: [840] [815]			Cuts: 704 (NAT)				
Interpretation and discussion:			Internal	External	Structural	Other				
<p>A POST TRACK (1.5M LONGITUDINAL 1/2 SECTION). SEEMS TO HAVE SOME POSTS (CUT + FILL) VISIBLE IN IT (EG [937] [938]). IRREGULARITIES IN BASE MAY INDICATE OTHER POSTS.</p> <p>LARGELY HOMOGENOUS FILL SUGGESTS POSTS WERE REMOVED - PERHAPS FOR REUSE.</p>										
Provisional date: EARLY RB?										
Registered Artefacts:			Finds							
Environmental Samples:			Specify anything not below							
			None	Pot	Bone	CBM	Flint	Metal	Glass	Wood
			<input type="checkbox"/>	<input type="checkbox"/>	<input type="checkbox"/>	<input type="checkbox"/>	<input type="checkbox"/>	<input type="checkbox"/>	<input type="checkbox"/>	<input type="checkbox"/>
Completed by: MTJG			Date: 6/11/15		Checked by:		Date:			



Sketch of Profile/Plan



Levels

OD Highest:

OD Lowest:

OD Others

Other Information

Site Book References

Photo (film and photo number)

Digital: 104: 0794-5

Black and White: —

Colour: —

Checked interpretation:

Basic Interpretation:

Basic Process:

CONTEXT RECORDING SHEET

SITE CODE: AERD15	Location:	Grid Ref:	Type: FILL	Context No. 936						
DEPOSIT:				CUT:						
1. Colour	1. RED/GREY BROWN			1. Shape in plan						
2. Composition/Particle size	2. VERY SANDY SILT			2. Corners						
3. Compaction	3. FRIABLE			3. Sides						
4. Inclusions	4. 50% SUB ROUND TO ROUND GRAVEL <80MM			4. Base						
5. Horizon clarity	5. CLEAR			5. Orientation						
6. Contamination risk	6. LOW			6. Other comments						
7. Methods and conditions	7. TROWEL + HAND SHOVEL - RAINY BUT WELL DRAINED			Draw profile overleaf						
8. Other comments	8. DUG AS LONGITUDINAL SECTION IN LARGER FEATURE.									
Plan No: GPS	Section No: 147	Lgth: 1.14M	Width: <0.4M	Thickness/Depth: <0.18M						
Stratigraphic Matrix										
□	□	937	□	□						
This context		936								
□	□	935	□	□						
Earlier	Covered by:	Contemporary	Physical relationships		Later than					
	Filled by:		Feature Label:	Covers:						
	Cut by: 937		Includes:	Fill of: 935						
	Butted by:		Same as: 891 ? 816 ?	Cuts:						
Butts:										
Interpretation and discussion:			Internal	External	Structural	Other				
FILL OF PROBABLE POST TRENCH [935], SIMILAR TO (816) + (861) IN ADJACENT EXCAVATED SLOTS.										
HOMOGENOUS FILL PERHAPS INDICATIVE OF BACKFILLING OF TRENCH WITH MIXED NATURAL (RED/BROWN SILT SAND WITH ABUNDANT GRAVEL) AND TOPSOIL?										
Provisional date: EARLY RB?										
Registered Artefacts:			Finds							
Environmental Samples:			Specify anything not below							
			None	Pot	Bone	CBM	Flint	Metal	Glass	Wood
Completed by: MBG			Date: 6-11-15	Checked by:	Date:					



Context No. 936

Sketch of Profile/Plan

SEE 935

Levels

OD Highest:

OD Lowest:

OD Others

Other Information

Site Book References

Photo (film and photo number)

Digital: 104:0794-5

Black and White:

Colour:

Checked interpretation:

Basic Interpretation:

Basic Process:

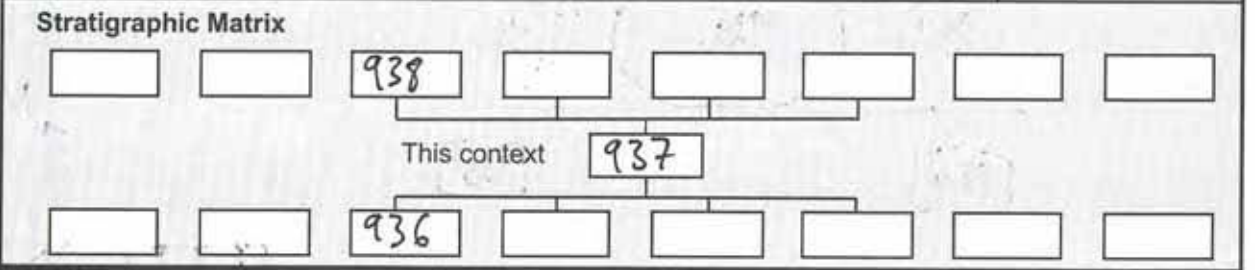
CONTEXT RECORDING SHEET

SITE CODE: AERDIS	Location:	Grid Ref:	Type: COT	Context No. 937
-----------------------------	-----------	-----------	---------------------	---------------------------

DEPOSIT:	CUT:
1. Colour	1. Shape in plan
2. Composition/Particle size	2. Corners
3. Compaction	3. Sides
4. Inclusions	4. Base
5. Horizon/clarity	5. Orientation
6. Contamination risk	6. Other comments
7. Methods and conditions	Draw profile overleaf
8. Other comments	

1. OVTL
2. NONE
3. STEEP, SHARP BOS
4. VERY SLIGHTLY BOWLED - ABRUPT BUT ROUNDED BOS
5. NE-SW
6. POST HOLE WITHIN POST-TRENTY

Plan No: GPS	Section No: 114 + 147	Lgth: 0.48m	Width: 0.36m	Thickness/Depth: <160mm
---------------------	------------------------------	--------------------	---------------------	-----------------------------------



Earlier	Covered by:	Contemporary	Physical relationships	Later than	Covers:
	Filled by: 938		Feature Label:		Fill of:
	Cut by:		Includes:		Cuts: 936
	Butted by:		Same as:		Butts:

Interpretation and discussion:	Internal	<input checked="" type="checkbox"/> External	Structural	Other
--------------------------------	----------	--	------------	-------

POST-HOLE. FILL VERY SIMILAR TO (936) - SUGGESTS POST WAS PULLED OUT. OVAL SHAPE MAY INDICATE POST BEING ROCKED TO REMOVE IT.

Provisional date: **EARLY RB?**


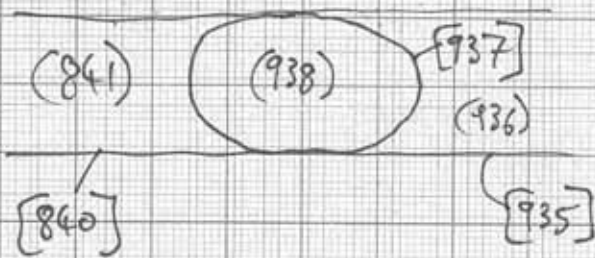
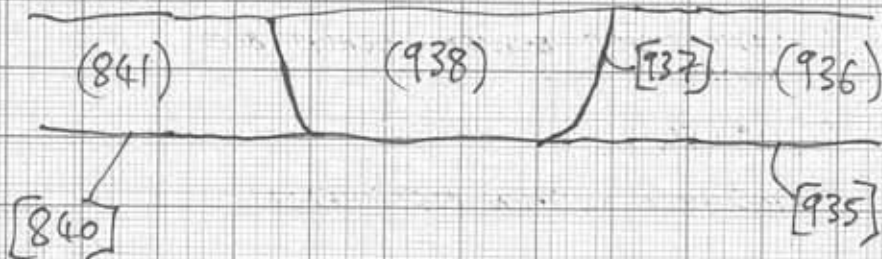
Registered Artefacts:	Finds
Environmental Samples:	Specify anything not below
	<input type="checkbox"/> None <input type="checkbox"/> Pot <input type="checkbox"/> Bone <input type="checkbox"/> CBM <input type="checkbox"/> Flint <input type="checkbox"/> Metal <input type="checkbox"/> Glass <input type="checkbox"/> Wood

Completed by: MTG	Date: 6-11-15	Checked by:	Date:
--------------------------	----------------------	-------------	-------



Sketch of Profile/Plan

NOT TO SCALE



Levels

OD Highest:

OD Lowest:

OD Others

Other Information

Site Book References

Photo (film and photo number)

Digital: 104:0794-5

Black and White:

Colour:

Checked interpretation:

Basic Interpretation:

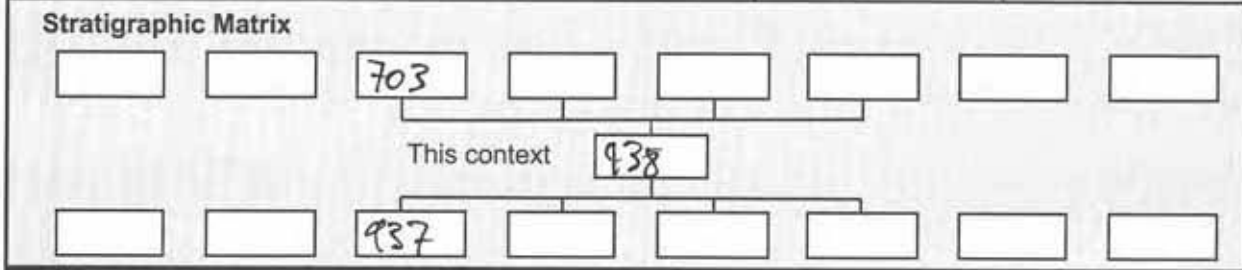
Basic Process:

CONTEXT RECORDING SHEET

SITE CODE: AERD15	Location: GPS	Grid Ref:	Type: FILL	Context No. 938
-----------------------------	-------------------------	-----------	----------------------	---------------------------

DEPOSIT: 1. Colour <u>1. GREY-BROWN</u> 2. Composition/Particle size <u>2. SAND-SILT</u> 3. Compaction <u>3. FRIABLE</u> 4. Inclusions 5. Horizon clarity <u>4. 25% ROUNDED - SUB-ROUNDED GRAVEL < 50mm</u> 6. Contamination risk 7. Methods and conditions <u>5. MODERATE - GOOD</u> 8. Other comments <u>6. LOW</u>	CUT: 1. Shape in plan 2. Corners 3. Sides 4. Base 5. Orientation 6. Other comments Draw profile overleaf
<u>7. TROWEL + HAND SHOVEL</u> <u>8. FILL OF POSTHOLE WITHIN POST-TRENCH</u>	

Plan No: GPS	Section No: 114 + 147	Lgth: 0.48m	Width: 0.36m	Thickness/Depth: <160mm
---------------------	------------------------------	--------------------	---------------------	-----------------------------------



Earlier	Covered by: 703	Contemporary	Physical relationships	Later than	Covers:
	Filled by:		Feature Label:		Fill of: 937
	Cut by:		Includes:		Cuts:
	Butted by:		Same as:		Butts:

Interpretation and discussion:	Internal	External	Structural	Other
--------------------------------	----------	----------	------------	-------

FILL OF POSTHOLE (938), SIMILAR TO SURROUNDING FILL 936 AND NATURAL. POSSIBLY BACKFILL FROM REPAIR OF POSTHOLE FOR REUSE

Provisional date: **EARLY RB**

Registered Artefacts:	Finds <input type="checkbox"/> Specify anything not below <input type="checkbox"/>
Environmental Samples:	None <input type="checkbox"/> Pot <input type="checkbox"/> Bone <input type="checkbox"/> CBM <input type="checkbox"/> Flint <input type="checkbox"/> Metal <input type="checkbox"/> Glass <input type="checkbox"/> Wood <input type="checkbox"/>

Completed by: MTG	Date: 6-11-15	Checked by:	Date:
--------------------------	----------------------	-------------	-------



Context No. ~~99~~ 938

Sketch of Profile/Plan

SEE 937

Levels

OD Highest:

OD Lowest:

OD Others

Other Information

Site Book References

Photo (film and photo number)

Digital: 104:0794-5

Black and White:

Colour:

Checked interpretation:

Basic Interpretation:

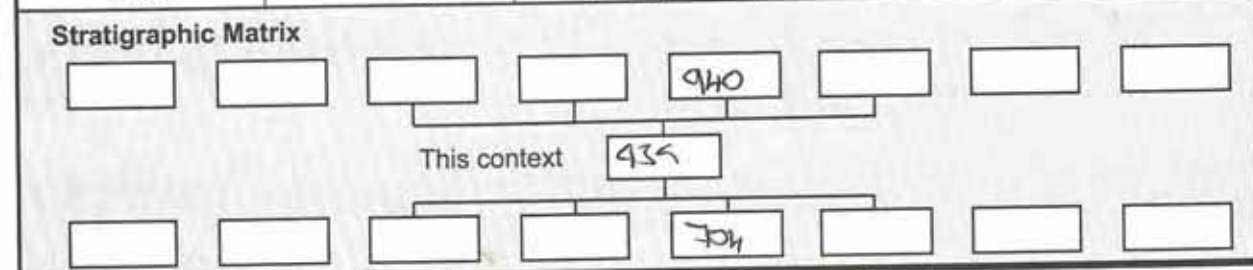
Basic Process:

CONTEXT RECORDING SHEET

SITE CODE: AELDIS	Location: Area 7	Grid Ref:	Type: CUT	Context No. 939
-----------------------------	----------------------------	-----------	---------------------	---------------------------

DEPOSIT:	1. Linear 2. 90° 3. Vertical 4. Irregular - U Shaped 5. NE-SW	CUT:
1. Colour		1. Shape in plan
2. Composition/Particle size		2. Corners
3. Compaction		3. Sides
4. Inclusions		4. Base
5. Horizon clarity		5. Orientation
6. Contamination risk		6. Other comments
7. Methods and conditions		Draw profile overleaf
8. Other comments		

Plan No: CPS	Section No: 148	Lgth: 1.5m	Width: 0.32m	Thickness/ Depth: 0.15m
------------------------	---------------------------	----------------------	------------------------	--------------------------------------



Earlier	Covered by: -	Contemporary	Physical relationships	Later than	Covers: -
	Filled by: (940)		Feature Label: -		Fill of: -
	Cut by: -		Includes: -		Cuts: (704)
	Butted by: -		Same as: [704]		Butts: -

Interpretation and discussion:

	Internal	External	Structural	Other
--	----------	----------	------------	-------

A building slot containing at least two potential postholes

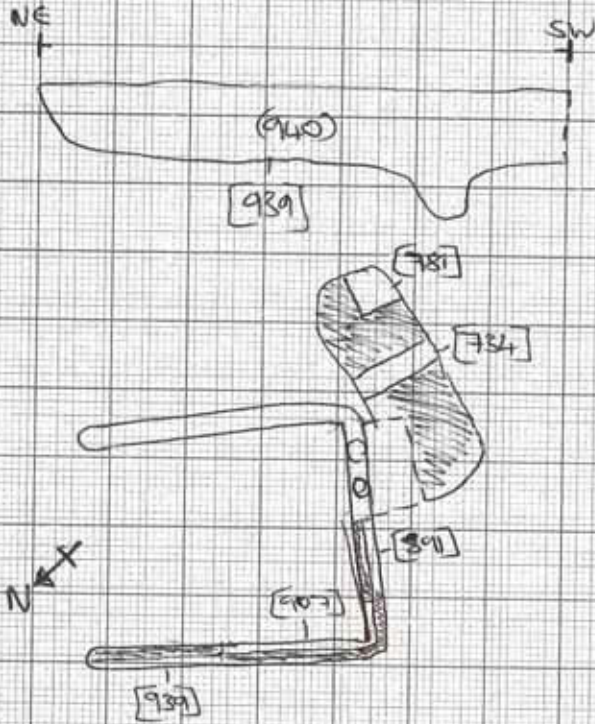
Provisional date: **Roman**

Registered Artefacts: -	Finds
Environmental Samples: -	Specify anything not below
	<input checked="" type="checkbox"/> None <input type="checkbox"/> Pot <input type="checkbox"/> Bone <input type="checkbox"/> CBM <input type="checkbox"/> Flint <input type="checkbox"/> Metal <input type="checkbox"/> Glass <input type="checkbox"/> Wood

Completed by: LW	Date: 6.11.15	Checked by:	Date:
-------------------------	----------------------	-------------	-------



Sketch of Profile/Plan



Levels

OD Highest:

OD Lowest:

OD Others

Other Information

Site Book References

Photo (film and photo number)

Digital: 104-0777 → 104-0798

Black and White:

Colour:

Checked interpretation:

Basic Interpretation:

Basic Process:

CONTEXT RECORDING SHEET

SITE CODE: AERDIS	Location: Anea 7	Grid Ref: -	Type: Fill	Context No. 940								
DEPOSIT:		1. Dark reddish brown		CUT:								
1. Colour	2. Sandy silt		1. Shape in plan									
2. Composition/Particle size	3. Loose		2. Corners									
3. Compaction	4. Stones <10% 10-100mm size		3. Sides									
4. Inclusions	5. Clear		4. Base									
5. Horizon clarity	6. Moderate		5. Orientation									
6. Contamination risk	7. Trowel excavated in damp conditions		6. Other comments									
7. Methods and conditions			Draw profile overleaf									
8. Other comments												
Plan No: CPS	Section No: 148	Lgth: 1.5m	Width: 0.32m	Thickness/Depth: 0.15m								
Stratigraphic Matrix												
			703									
This context			940									
			939									
Earlier	Covered by: (703)	Contemporary	Physical relationships		Later than	Covers: -						
	Filled by: -		Feature Label:			Fill of: [939]						
	Cut by: -		Includes:			Cuts: -						
	Butted by: -		Same as: (908)			Butts: -						
Interpretation and discussion:					Internal	External	Structural	Other				
Sole fill of building slot containing at least two postholes.												
It would appear that concentrations of larger stones are filling potential voids left after the removal of the posts												
Provisional date: Roman												
Registered Artefacts: -					Finds							
Environmental Samples: -					Specify anything not below							
					None	Pot	Bone	CBM	Flint	Metal	Glass	Wood
					<input checked="" type="checkbox"/>	<input type="checkbox"/>	<input type="checkbox"/>	<input type="checkbox"/>	<input type="checkbox"/>	<input type="checkbox"/>	<input type="checkbox"/>	<input type="checkbox"/>
Completed by: LW			Date: 6.11.15		Checked by: -			Date:				



Sketch of Profile/Plan

See sheet [939] for section drawing.

Levels

OD Highest:

OD Lowest:

OD Others

Other Information

Site Book References

Photo (film and photo number)

Digital: 104-0797 → 104-0798

Black and White:

Colour:

Checked interpretation:

Basic Interpretation:

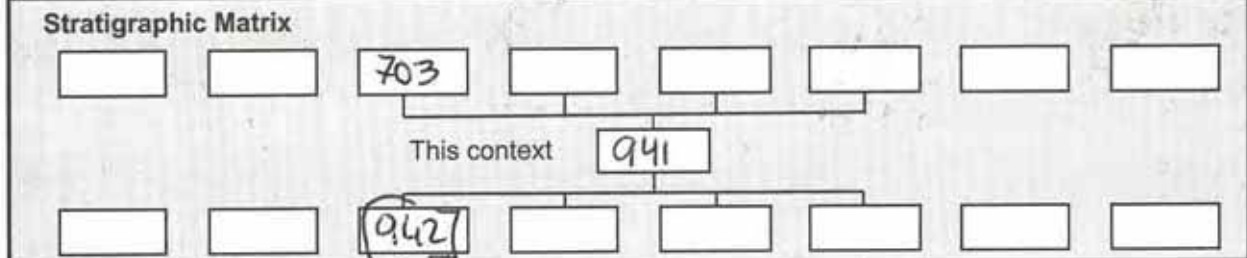
Basic Process:

CONTEXT RECORDING SHEET

SITE CODE: AGERD 15	Location:	Grid Ref:	Type: Fill	Context No. 941
-------------------------------	-----------	-----------	----------------------	---------------------------

DEPOSIT: 1. Colour 1. Orange brown grey 2. Composition/Particle size 2. Silty sandy clay 3. Compaction 3. Friable 4. Inclusions 5. Horizon clarity 4. clear 6. Contamination risk 7. Methods and conditions 5. lots of pebbles 8. Other comments 6. low	CUT: 1. Shape in plan 2. Corners 3. Sides 4. Base 5. Orientation 6. Other comments Draw profile overleaf
7. trowel + shovel, wet conditions	

Plan No: GPS	Section No: 149	Lgth: 1.65m	Width: 0.30m	Thickness/Depth: 0.10m
---------------------	------------------------	--------------------	---------------------	-------------------------------



Earlier	Covered by: (703)	Contemporary	Physical relationships	Later than	Covers:
	Filled by:		Feature Label:		Fill of: 942
	Cut by:		Includes:		Cuts:
	Butted by:		Same as:		Butts:

Interpretation and discussion:	Internal	External	Structural <input checked="" type="checkbox"/>	Other
--------------------------------	----------	----------	--	-------

This is the fill of a post trench, filled by pebbles, no finds identified. Fill of [942]

Provisional date: Roman?

Registered Artefacts:	Finds
Environmental Samples:	Specify anything not below
	<input checked="" type="checkbox"/> None <input type="checkbox"/> Pot <input type="checkbox"/> Bone <input type="checkbox"/> CBM <input type="checkbox"/> Flint <input type="checkbox"/> Metal <input type="checkbox"/> Glass <input type="checkbox"/> Wood

Completed by: A	Date: 6/11/15	Checked by:	Date:
------------------------	----------------------	-------------	-------



Context No. (141)

Sketch of Profile/Plan



Levels

OD Highest:

OD Lowest:

OD Others

Other Information

Site Book References

Photo (film and photo number)

Digital: 104 - 0796

Black and White:

Colour:

Checked interpretation:

Basic Interpretation:

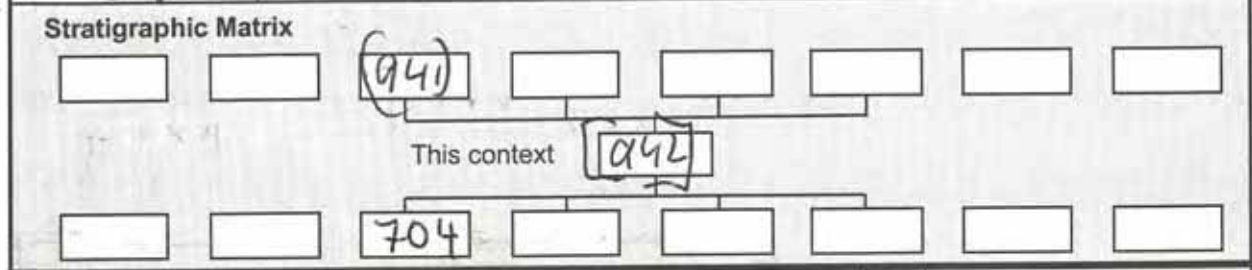
Basic Process:

CONTEXT RECORDING SHEET

SITE CODE: ACH	Location:	Grid Ref:	Type: Cut	Context No. (942)
--------------------------	-----------	-----------	---------------------	-----------------------------

DEPOSIT: 1. Colour 2. Composition/Particle size 3. Compaction 4. Inclusions 5. Horizon clarity 6. Contamination risk 7. Methods and conditions 8. Other comments	1. linear cut of pot trench 2. round 3. moderate sloping edges 4. Undulating 5. ✓ 6. ✓	CUT: 1. Shape in plan 2. Corners 3. Sides 4. Base 5. Orientation 6. Other comments Draw profile overleaf
---	---	--

Plan No: GPS	Section No: 149	Lgth: 1.65 m	Width: 0.30m	Thickness/Depth: 0.10m
---------------------	------------------------	---------------------	---------------------	-------------------------------



Earlier	Covered by:	Contemporary	Physical relationships		Later than	
	Filled by: (941)		Feature Label:			Covers:
	Cut by:		Includes:			Fill of:
	Butted by:		Same as:			Cuts: (704)
					Butts:	

Interpretation and discussion:

	Internal	External	Structural	Other
--	----------	----------	------------	-------

this is the cut of a pot trench, filled by (941) which included lots of pebbles and no finds.

Provisional date: **Roman**

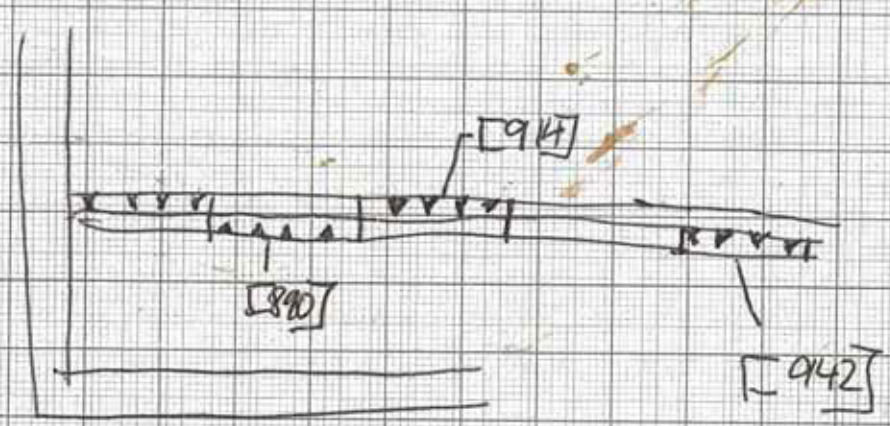
Registered Artefacts:	Finds
Environmental Samples:	Specify anything not below
	None Pot Bone CBM Flint Metal Glass Wood
	<input type="checkbox"/> <input type="checkbox"/> <input type="checkbox"/> <input type="checkbox"/> <input type="checkbox"/> <input type="checkbox"/> <input type="checkbox"/> <input type="checkbox"/>

Completed by: A	Date: 6/11/15	Checked by:	Date:
------------------------	----------------------	-------------	-------



Context No. [942]

Sketch of Profile/Plan



Edge of excavation

Levels

OD Highest:

OD Lowest:

OD Others

Other Information

Site Book References

Photo (film and photo number)

Digital: 104-0896

Black and White:

Colour:

Checked interpretation:

Basic Interpretation:

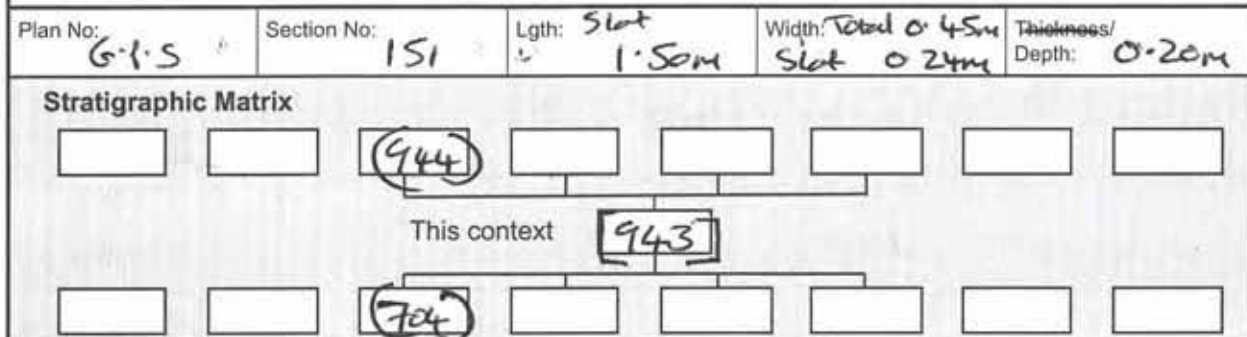
Basic Process:

CONTEXT RECORDING SHEET

SITE CODE: AERD 15	Location: Area 7	Grid Ref:	Type: Cut
			Context No. 943

DEPOSIT: 1. Colour 2. Composition/Particle size 3. Compaction 4. Inclusions 5. Horizon clarity 6. Contamination risk 7. Methods and conditions 8. Other comments	CUT: 1. Shape in plan 2. Corners 3. Sides 4. Base 5. Orientation 6. Other comments Draw profile overleaf
1. Linear 2. — 3. Steep 85°, Straight 4. Brackly flat 5. NE → SW 6. longitudinal slot of building 2.	

Plan No: G.P.5	Section No: 151	Lgth: Slot 1.50m	Width: Total 0.45m Slot 0.24m	Thickness/Depth: 0.20m
--------------------------	---------------------------	-------------------------	--------------------------------------	-------------------------------



Earlier	Covered by:	Contemporary	Physical relationships	Later than	Covers:
	Filled by: (944)		Feature Label:		Fill of:
	Cut by:		Includes:		Cuts:
	Butted by:		Same as: [945] [947]		Butts:

Interpretation and discussion:	Internal	External	<input checked="" type="checkbox"/> Structural	Other
--------------------------------	----------	----------	--	-------

Post trench. This slot is the New external wall and the NE terminus end facing the Tapsman Road.

The post trench has been backfilled around the original posts with deposit (944). The evidence suggests these original posts have remained and the backfill deposit (944) has slumped back in to the original void. The fact that posts are →

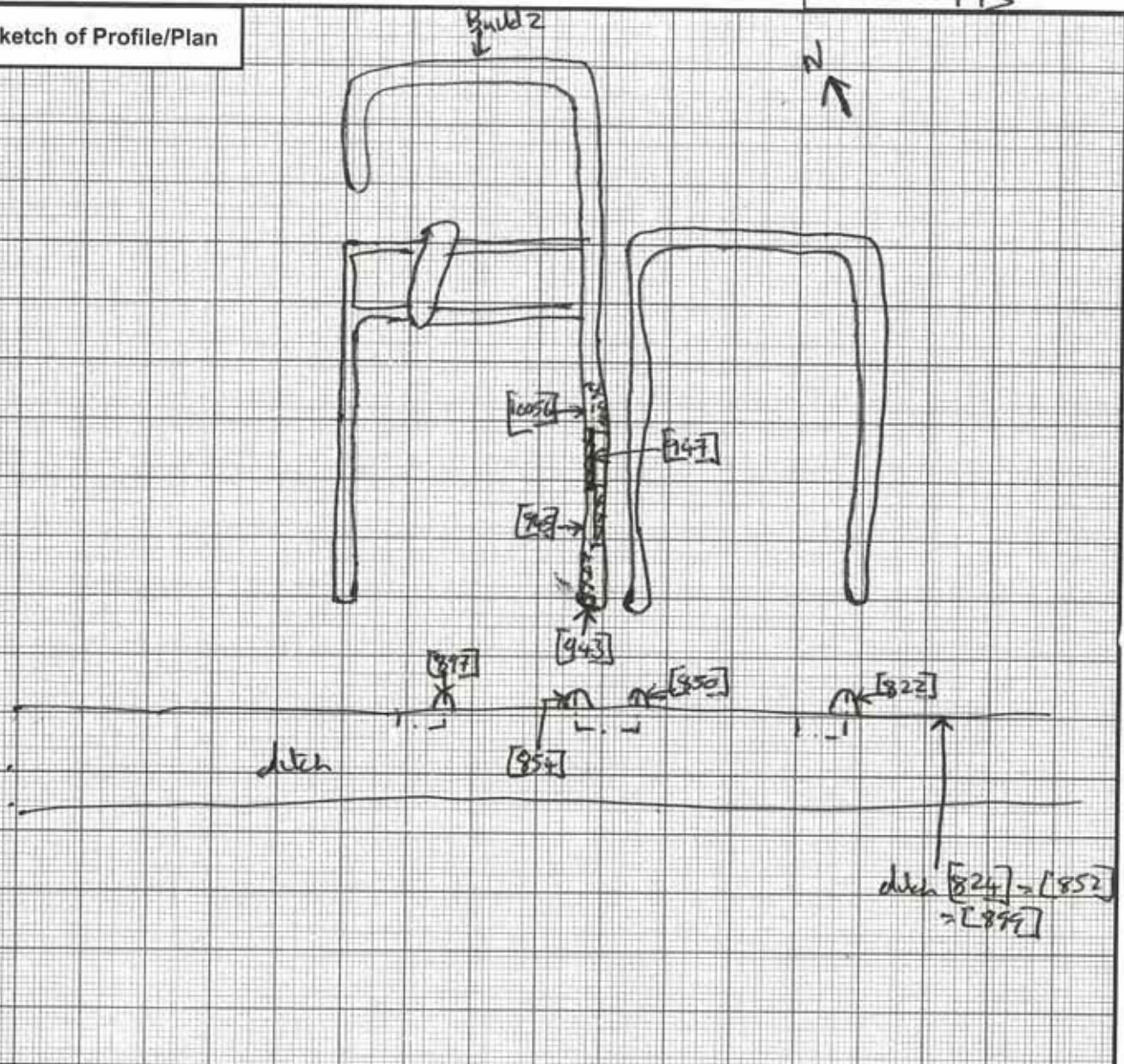
Provisional date: **Roman**

Registered Artefacts:	Finds
Environmental Samples:	Specify anything not below
	None <input type="checkbox"/> Pot <input type="checkbox"/> Bone <input type="checkbox"/> CBM <input type="checkbox"/> Flint <input type="checkbox"/> Metal <input type="checkbox"/> Glass <input type="checkbox"/> Wood <input type="checkbox"/>

Completed by: J.A	Date: 9/11/15	Checked by:	Date:
--------------------------	----------------------	-------------	-------



Sketch of Profile/Plan



Levels

OD Highest:

OD Lowest:

OD Others

Other Information Visible in Section Suggests this is a post branch as opposed to a beam slot.

Site Book References

Photo (film and photo number)

Digital: 104 - 0799 → 0800

~~Black and White:~~

Colour: _____

Checked interpretation:

Basic Interpretation:

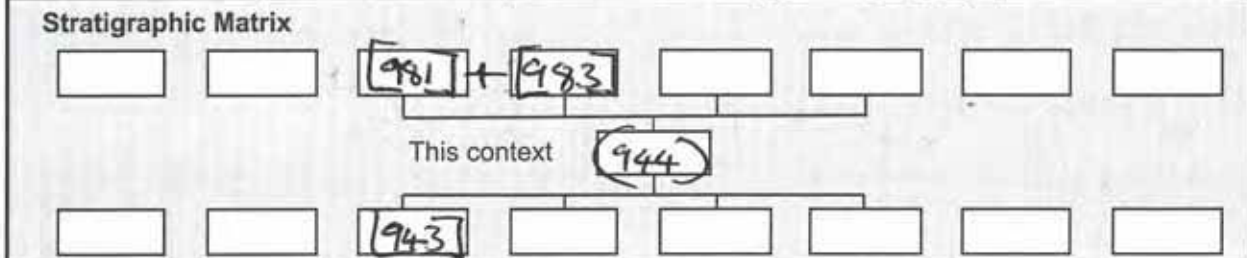
Basic Process:

CONTEXT RECORDING SHEET

SITE CODE: AERD15	Location: crea 7	Grid Ref:	Type: FUJ	Context No. 944
-----------------------------	-----------------------------------	-----------	---------------------	---------------------------

DEPOSIT: 1. Colour: 1. light reddish brown 2. Composition/Particle size: 2. Silty clay 6% clay 3. Compaction: 3. Firm → compact 4. Inclusions: 4. Some Sand (red natural) = rare to occasional, frequent to abundant 5. Horizon clarity: Sub angular + Sub rounded gravel 6. Contamination risk: Stone inclusions ranging from 75mm x 25mm → grit 7. Methods and conditions: 5. Good to Moderate 8. Other comments: 7. Travel, overcast + rain	CUT: 1. Shape in plan 2. Corners 3. Sides 4. Base 5. Orientation 6. Other comments Draw profile overleaf
---	--

Plan No: G.P.S	Section No: 151	Lgth: Slot 1-Some	Width: Total: 0.45m Slot 0.24m	Thickness/Depth: 0.20m
--------------------------	---------------------------	--------------------------	---------------------------------------	-------------------------------



Earlier	Covered by:	Contemporary	Physical relationships	Later than	Covers:
	Filled by:		Feature Label:		Fill of: [943]
	Cut by: [981], [983]		Includes:		Cuts:
	Butted by:		Same as: (946) (948)		Butts:

Interpretation and discussion:	Internal	External	Structural <input checked="" type="checkbox"/>	Other
--------------------------------	----------	----------	--	-------

The is a post trench back fill deposit surrounding the original pits. Pits appear to have been removed. Pit [981] is in the NE terminus of post trench. The backfill (944) has been disturbed in the central part of this slot where a post has been pulled / robbed out - [983]. See [983] + [981] for greater interpretation.

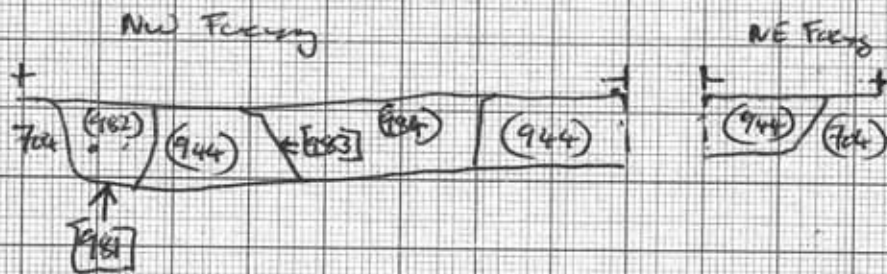
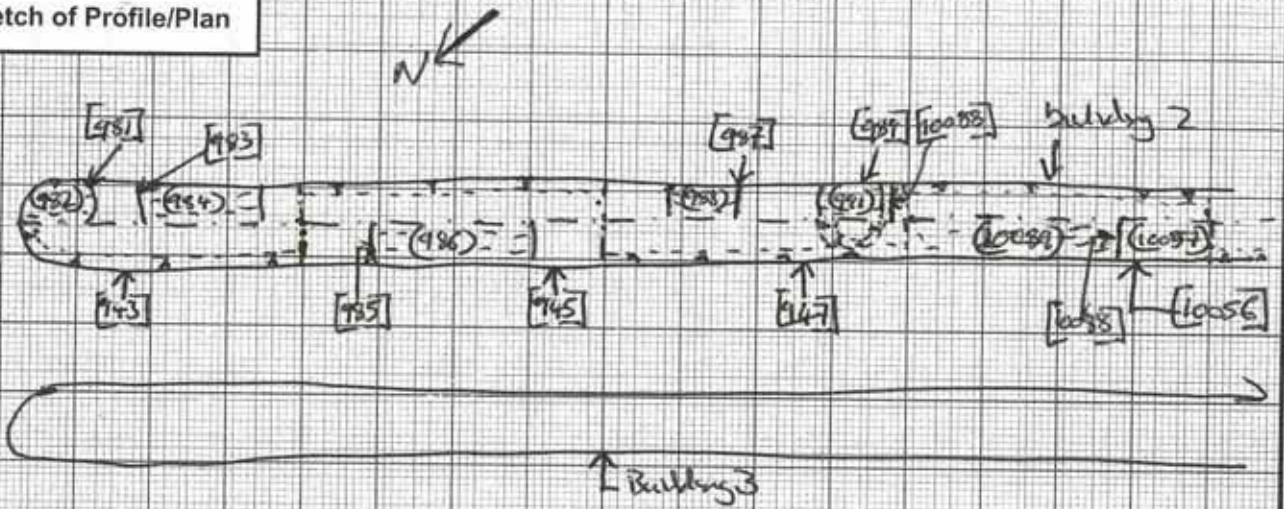
Provisional date: Roman	
--------------------------------	--

Registered Artefacts: X	Finds
Environmental Samples: X	Specify anything not below
	None Pot Bone CBM Flint Metal Glass Wood
	<input type="checkbox"/> <input type="checkbox"/> <input type="checkbox"/> <input type="checkbox"/> <input type="checkbox"/> <input type="checkbox"/> <input type="checkbox"/> <input type="checkbox"/>

Completed by: J.A	Date: 9/11/15	Checked by:	Date:
--------------------------	----------------------	-------------	-------



Sketch of Profile/Plan



Levels

OD Highest:

OD Lowest:

OD Others

Other Information

Site Book References

Photo (film and photo number)

Digital: 104 - 0799 → 0800

Black and White:

Colour: _____

Checked interpretation:

Basic Interpretation:

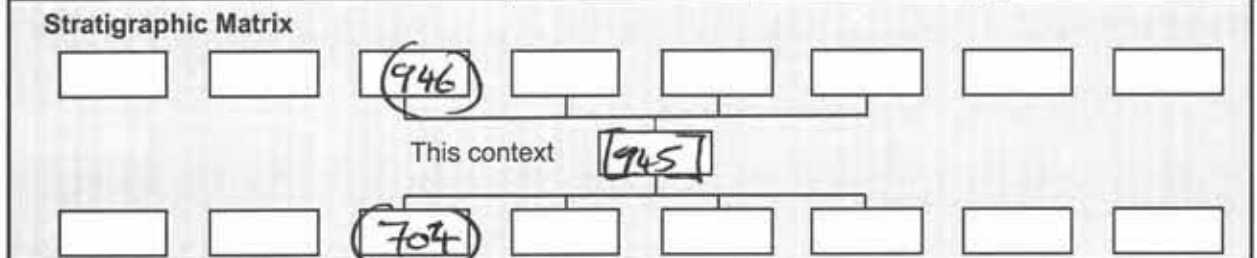
Basic Process:

CONTEXT RECORDING SHEET

SITE CODE: AERD15	Location: Area 7	Grid Ref:	Type: Cut	Context No. 945
-----------------------------	-------------------------	-----------	---------------------	---------------------------

DEPOSIT: 1. Colour 2. Composition/Particle size 3. Compaction 4. Inclusions 5. Horizon clarity 6. Contamination risk 7. Methods and conditions 8. Other comments	CUT: 1. Shape in plan 2. Corners 3. Sides 4. Base 5. Orientation 6. Other comments Draw profile overleaf
Post trench in building 2. See [943]	

Plan No: G.P.S	Section No: 152	Lgth: 1.52 m	Width: Total 0.40m Slot 0.22m	Thickness/ Depth: 0.18m
--------------------------	---------------------------	------------------------	--	-----------------------------------



Earlier Covered by: Filled by: (946) Cut by: Butted by:	Contemporary	Physical relationships Feature Label: Includes: Same as: [943] [947]	Later than	Covers: Fill of: Cuts: (704) Butts:
---	---------------------	---	-------------------	---

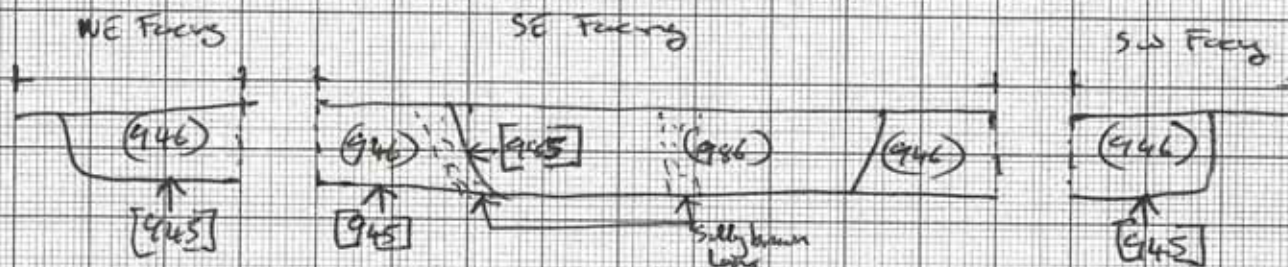
Interpretation and discussion:	Internal	External	Structural <input checked="" type="checkbox"/>	Other
Same as [943]. Post trench				

Provisional date: Roman	Registered Artefacts:
Environmental Samples:	Finds Specify anything not below <input style="width: 100px;" type="text"/> None <input type="checkbox"/> Pot <input type="checkbox"/> Bone <input type="checkbox"/> CBM <input type="checkbox"/> Flint <input type="checkbox"/> Metal <input type="checkbox"/> Glass <input type="checkbox"/> Wood <input type="checkbox"/>
Completed by: J.A	Date: 9/11/15
Checked by:	Date:



Sketch of Profile/Plan

Sec [943] + (944)



Levels

OD Highest:

OD Lowest:

OD Others:

Other Information

Site Book References

Photo (film and photo number)

Digital: 104 - 0801 → 0802

Black and White:

Colour:

Checked interpretation:

Basic interpretation:

Basic Process:

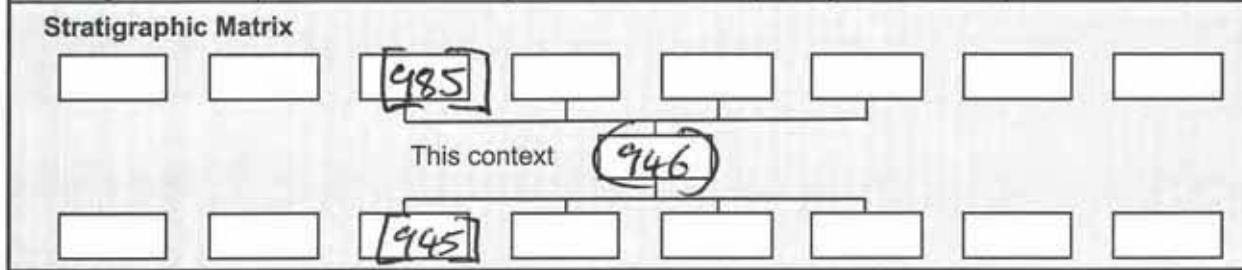
CONTEXT RECORDING SHEET

SITE CODE: AERDIS	Location:	Grid Ref:	Type: FILL	Context No. 946
-----------------------------	-----------	-----------	----------------------	---------------------------

DEPOSIT: 1. Colour _____ 2. Composition/Particle size _____ 3. Compaction _____ 4. Inclusions _____ 5. Horizon clarity _____ 6. Contamination risk _____ 7. Methods and conditions _____ 8. Other comments _____	CUT: 1. Shape in plan 2. Corners 3. Sides 4. Base 5. Orientation 6. Other comments Draw profile overleaf
---	---

Same as (944)

Plan No: G.P.S	Section No: 152	Lgth: 1.52m	Width: Total 0.40m Slit 0.22m	Thickness/ Depth: 0.18m
--------------------------	---------------------------	-----------------------	--	-----------------------------------



Earlier	Covered by:	Contemporary	Physical relationships	Later than	Covers:
	Filled by:		Feature Label:		Fill of: [945]
	Cut by: [985]		Includes:		Cuts:
	Butted by:		Same as: (944)(948)		Butts:

Interpretation and discussion:	Internal	External	Structural <input checked="" type="checkbox"/>	Other
--------------------------------	----------	----------	--	-------

Same as post trench back-fill. Fill has been cut / disturbed by post [985] being removed.

Provisional date: Remm	
-------------------------------	--

Registered Artefacts: X	Finds																
Environmental Samples: T	Specify anything not below: <input type="text"/>																
	<table style="width: 100%; border: none;"> <tr> <td>None</td><td>Pot</td><td>Bone</td><td>CBM</td><td>Flint</td><td>Metal</td><td>Glass</td><td>Wood</td> </tr> <tr> <td><input type="checkbox"/></td><td><input type="checkbox"/></td><td><input type="checkbox"/></td><td><input type="checkbox"/></td><td><input type="checkbox"/></td><td><input type="checkbox"/></td><td><input type="checkbox"/></td><td><input type="checkbox"/></td> </tr> </table>	None	Pot	Bone	CBM	Flint	Metal	Glass	Wood	<input type="checkbox"/>	<input type="checkbox"/>	<input type="checkbox"/>	<input type="checkbox"/>	<input type="checkbox"/>	<input type="checkbox"/>	<input type="checkbox"/>	<input type="checkbox"/>
None	Pot	Bone	CBM	Flint	Metal	Glass	Wood										
<input type="checkbox"/>	<input type="checkbox"/>	<input type="checkbox"/>	<input type="checkbox"/>	<input type="checkbox"/>	<input type="checkbox"/>	<input type="checkbox"/>	<input type="checkbox"/>										

Completed by: J.A	Date: 9/11/15	Checked by:	Date:
--------------------------	----------------------	-------------	-------



Context No. 946

Sketch of Profile/Plan

See [743] + (944) + [945]

Levels

OD Highest:

OD Lowest:

OD Others

Other Information

Site Book References

Photo (film and photo number)

Digital: 104 - 0801 → 0802

Black and White:

Colour:

Checked interpretation:

Basic Interpretation:

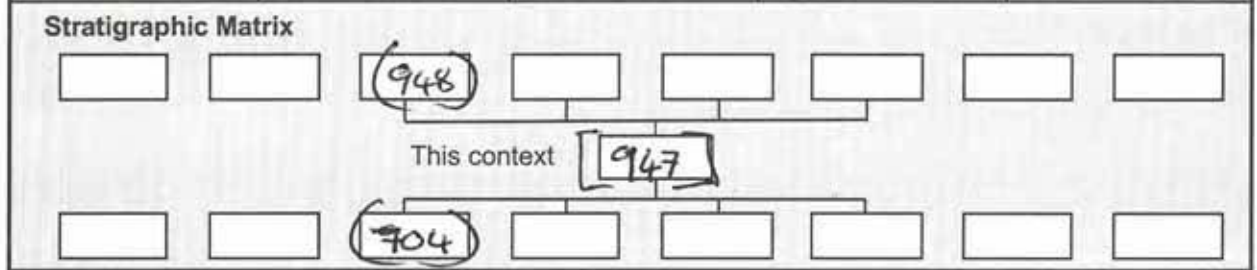
Basic Process:

CONTEXT RECORDING SHEET

SITE CODE: AERDIS	Location: area 7	Grid Ref:	Type: Cut
			Context No. 947

DEPOSIT: 1. Colour 2. Composition/Particle size 3. Compaction 4. Inclusions 5. Horizon clarity 6. Contamination risk 7. Methods and conditions 8. Other comments	CUT: 1. Shape in plan 2. Corners 3. Sides 4. Base 5. Orientation 6. Other comments Draw profile overleaf
1. Post trench Same as [943] Building 2	

Plan No: G.P.S	Section No: 153	Lgth: 1.52m	Width: Total 0.58m Slot 0.20m	Thickness/Depth: 0.12m
-----------------------	------------------------	--------------------	--	-------------------------------



Earlier	Covered by:	Contemporary	Physical relationships	Later than	Covers:
	Filled by: (948)		Feature Label:		Fill of:
	Cut by:		Includes:		Cuts:
	Butted by:		Same as: [943], [945], [6056], [6058]		Butts:

Interpretation and discussion:	Internal	External	<input checked="" type="checkbox"/> Structural	Other
--------------------------------	----------	----------	--	-------

Post trench same as [943] [945]. Another longitudinal slot.

Continue post hole [987], post repair posthole [959] + SW end cut of post [90088].

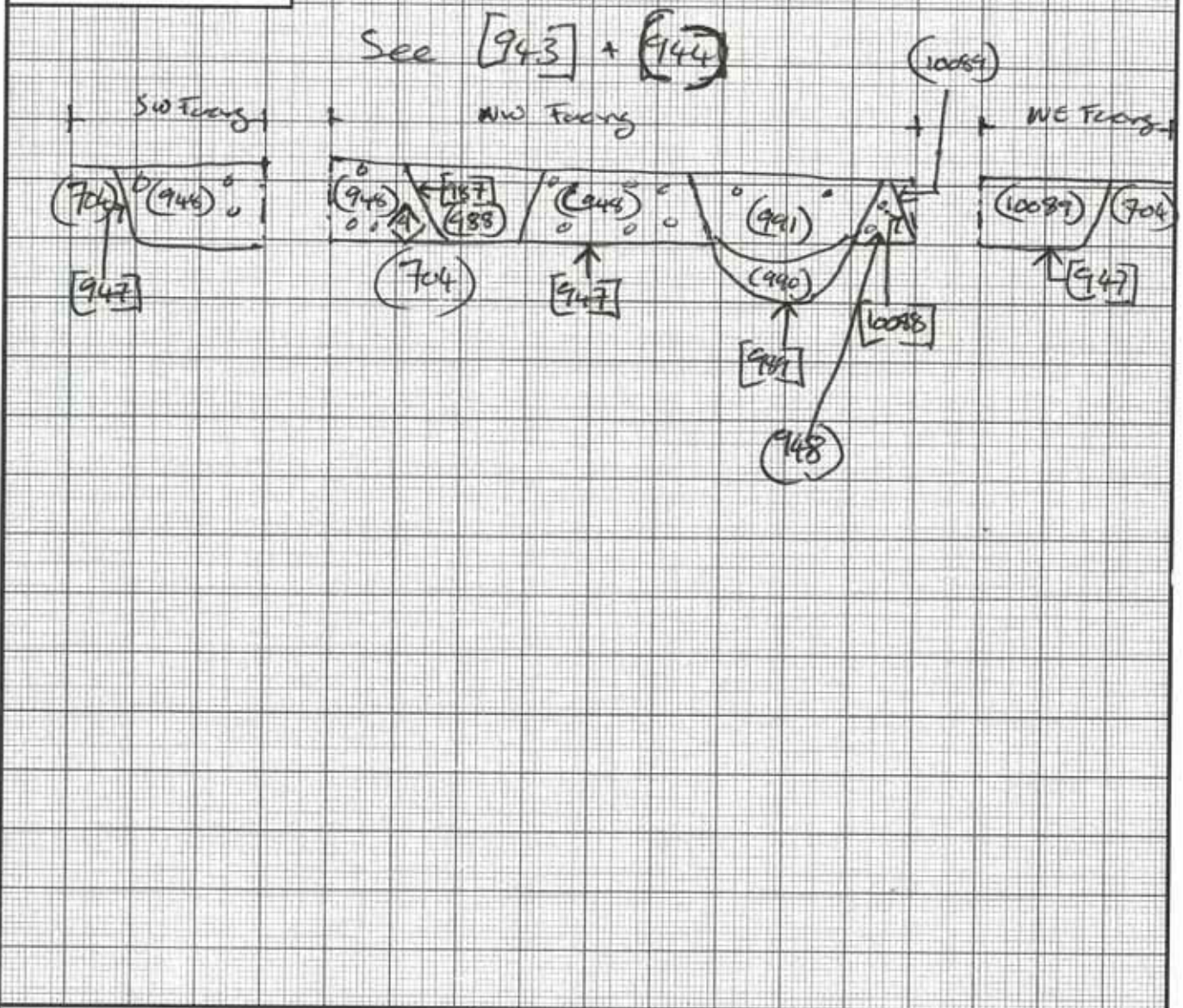
Provisional date: Roman

Registered Artefacts:	Finds															
Environmental Samples:	Specify anything not below															
	<table style="width: 100%; border: none;"> <tr> <td>None</td><td>Pot</td><td>Bone</td><td>CBM</td><td>Flint</td><td>Metal</td><td>Glass</td><td>Wood</td> </tr> <tr> <td><input type="checkbox"/></td><td><input type="checkbox"/></td><td><input type="checkbox"/></td><td><input type="checkbox"/></td><td><input type="checkbox"/></td><td><input type="checkbox"/></td><td><input type="checkbox"/></td><td><input type="checkbox"/></td> </tr> </table>	None	Pot	Bone	CBM	Flint	Metal	Glass	Wood	<input type="checkbox"/>	<input type="checkbox"/>	<input type="checkbox"/>	<input type="checkbox"/>	<input type="checkbox"/>	<input type="checkbox"/>	<input type="checkbox"/>
None	Pot	Bone	CBM	Flint	Metal	Glass	Wood									
<input type="checkbox"/>	<input type="checkbox"/>	<input type="checkbox"/>	<input type="checkbox"/>	<input type="checkbox"/>	<input type="checkbox"/>	<input type="checkbox"/>	<input type="checkbox"/>									

Completed by: J.A	Date: 11/10/15	Checked by:	Date:
--------------------------	-----------------------	-------------	-------



Sketch of Profile/Plan



Levels

OD Highest:

OD Lowest:

OD Others

Other Information

Site Book References

Photo (film and photo number)

Digital: 104 - 0803 → 0804

Black and White:

Colour:

Checked interpretation:

Basic Interpretation:

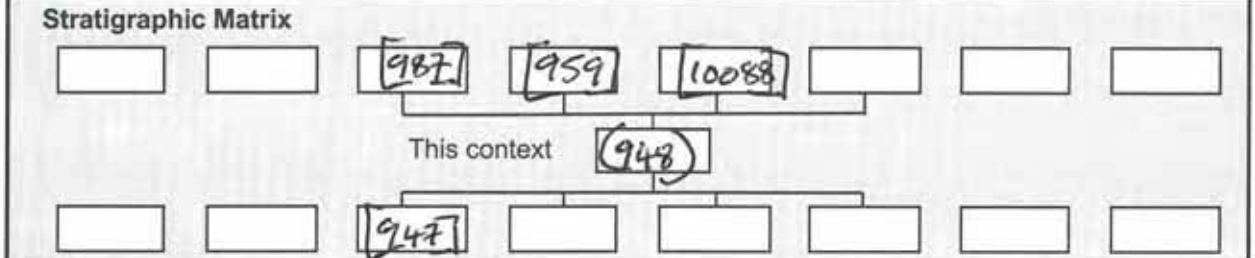
Basic Process:

CONTEXT RECORDING SHEET

SITE CODE: AED 15	Location: area 7	Grid Ref:	Type: Fill
			Context No. 948

DEPOSIT: 1. Colour: 1. light reddish brown 2. Composition/Particle size: 2. Silty clay 60% clay 3. Compaction: 3. Firm → Compact 4. Inclusions: 4. Some Sand (redeposited material) = rare. Frequent is abundant 5. Horizon clarity: Sub angular + sub rounded Stone 6. Contamination risk: included varying from 75mm x 25mm → grit 7. Methods and conditions: 8. Other comments: 5. Good to moderate. 6. low 7. trawled, raining	CUT: 1. Shape in plan 2. Corners 3. Sides 4. Base 5. Orientation 6. Other comments Draw profile overleaf
--	--

Plan No: G.P.5	Section No: 153	Lgth: 1.52 m	Width: Total 0.38m Slot 0.20m	Thickness/Depth: 0.12m
-----------------------	------------------------	---------------------	--	-------------------------------



Earlier	Covered by:	Contemporary	Physical relationships	Later than	Covers:
	Filled by:		Feature Label:		Fill of:
	Cut by: [987] [959] [10088]		Includes:		Cuts:
	Butted by:		Same as: (947), (946)		Butts:

Interpretation and discussion:	Internal	External	<input checked="" type="checkbox"/> Structural	Other
--------------------------------	----------	----------	--	-------

Best trench backfill same as (944) (946) would have abutted pits when first dug. Contains RAS = Nail

Provisional date: Roman	
--------------------------------	--

Registered Artefacts: 9	Finds: <input type="checkbox"/> None <input type="checkbox"/> Pot <input type="checkbox"/> Bone <input type="checkbox"/> CBM <input type="checkbox"/> Flint <input checked="" type="checkbox"/> Metal <input type="checkbox"/> Glass <input type="checkbox"/> Wood
Environmental Samples:	

Completed by: J.A	Date: 10/11/15	Checked by:	Date:
--------------------------	-----------------------	-------------	-------



Context No. 948

Sketch of Profile/Plan

See [943] + (944) + [947]

Levels

OD Highest:

OD Lowest:

OD Others

Other Information

Site Book References

Photo (film and photo number)

Digital: 104-0803 ⇒ 0804

Black and White:

Colour: —

Checked interpretation:

Basic Interpretation:


Basic Process:

CONTEXT RECORDING SHEET

SITE CODE: AERD 15	Location: AREA 7	Grid Ref: N/A	Type: CUT	Context No. 949						
DEPOSIT:		CUT:								
1. Colour	1. LINZAPL	1. Shape in plan								
2. Composition/Particle size	2. N/A	2. Corners								
3. Compaction	3. SHARP / CONCAVE / GENTLE	3. Sides								
4. Inclusions	4. FAT	4. Base								
5. Horizon clarity	5. N-E / SW	5. Orientation								
6. Contamination risk		6. Other comments								
7. Methods and conditions		Draw profile overleaf								
8. Other comments										
Plan No: GPS	Section No: 150	Lgth: 1.5 m slot	Width: 0.60 m slot 0.42 m	Thickness/ Depth: 0.08 m						
Stratigraphic Matrix										
[]	[]	[]	950	[]						
This context			949							
[]	[]	[]	704	[]						
Earlier	Covered by:	Contemporary	Physical relationships		Later than	Covers:				
	Filled by: 950		Feature Label:	Fill of:						
	Cut by: 951, 953		Includes:	Cuts: 704						
	Butted by:		Same as:	Butts:						
Interpretation and discussion:			Internal	External	Structural <input checked="" type="checkbox"/>	Other				
CUT MEASURED FOR A BURN SLOT OF THE SOUTHERN SIDE OF BUILDING 4.										
Provisional date: ROMAN										
Registered Artefacts: <input checked="" type="checkbox"/>			Finds				Specify anything not below <input type="text"/>			
Environmental Samples: <input checked="" type="checkbox"/>			None <input checked="" type="checkbox"/>	Pot <input type="checkbox"/>	Bone <input type="checkbox"/>	CBM <input type="checkbox"/>	Flint <input type="checkbox"/>	Metal <input type="checkbox"/>	Glass <input type="checkbox"/>	Wood <input type="checkbox"/>
Completed by:		Date:	Checked by:		Date:					

Cotswold Archaeology

Sketch of Profile/Plan

NOT
IN SCALE

Levels

OD Highest: /

OD Lowest: /

OD Others: /

Other Information

Site Book References

Photo (film and photo number)

Digital: 104-0305, 0306

Black and White:

Colour:

Checked interpretation:

Basic Interpretation:

Basic Process:

CONTEXT RECORDING SHEET

SITE CODE: AEND 15	Location: AREA 7	Grid Ref: N/A	Type: Fill	Context No. 950						
DEPOSIT:		CUT:								
1. Colour	1. DARK GREYISH BROWN		1. Shape in plan							
2. Composition/Particle size	2. SANDY SILT		2. Corners							
3. Compaction	3. COMPACT		3. Sides							
4. Inclusions	4. 15% OF GRAVELS		4. Base							
5. Horizon clarity	5. GOOD		5. Orientation							
6. Contamination risk	6. LOW		6. Other comments							
7. Methods and conditions	7. TROWEL (WET CONDITION)		Draw profile overleaf							
8. Other comments										
Plan No: GPS	Section No: 150	Lgth: 1.5 m slot	Width: 0.70 m slot 0.40 m AVL	Thickness/Depth: 0.08 m						
Stratigraphic Matrix										
[]	[]	[]	[703]	[]						
This context [950]										
[]	[]	[]	[949]	[]						
Earlier	Covered by:	Contemporary	Physical relationships	Later than	Covers:					
	Filled by:		Feature Label:		Fill of: 949					
	Cut by:		Includes:		Cuts:					
	Butted by:		Same as: 952, 954		Butts:					
Interpretation and discussion:			Internal <input checked="" type="checkbox"/>	External	Structural	Other				
UNIQUE FILL OF A BEAM SLOT										
Provisional date: ROMAN										
Registered Artefacts: <input checked="" type="checkbox"/>			Finds							
Environmental Samples: <input checked="" type="checkbox"/>			Specify anything not below							
			None <input checked="" type="checkbox"/>	Pot <input type="checkbox"/>	Bone <input type="checkbox"/>	CBM <input type="checkbox"/>	Flint <input type="checkbox"/>	Metal <input type="checkbox"/>	Glass <input type="checkbox"/>	Wood <input type="checkbox"/>
Completed by: EV	Date:	Checked by:	Date:							



Context No. 950

Sketch of Profile/Plan

SEE TO [949]

Levels

OD Highest: /

OD Lowest: /

OD Others: /

Other Information

Site Book References

/

Photo (film and photo number)

Digital: 104-0805, 0806

Black and White:

Colour:

Checked interpretation:

Basic Interpretation:

Basic Process:

CONTEXT RECORDING SHEET

SITE CODE: Area 15	Location: CUT	Grid Ref: N/A	Type: CUT	Context No. 951						
DEPOSIT:		CUT:								
1. Colour	1. Circular	1. Shape in plan								
2. Composition/Particle size	2. Rounded	2. Corners								
3. Compaction	3. SHARP / CONCAVE / MOSAIC	3. Sides								
4. Inclusions	4. CONCAVE	4. Base								
5. Horizon clarity	5. N/A	5. Orientation								
6. Contamination risk		6. Other comments								
7. Methods and conditions		Draw profile overleaf								
8. Other comments										
Plan No: GPS	Section No: 150	Lgth: 0.40 m	Width: 0.37 m	Thickness/Depth: 0.10 m						
Stratigraphic Matrix										
[]	[]	[]	952	[]						
This context			951							
[]	[]	[]	949	[]						
Earlier	Covered by:	Contemporary	Physical relationships	Later than	Covers:					
	Filled by: 952		Feature Label:		Fill of:					
	Cut by:		Includes:		Cuts: 949, 704					
	Butted by:		Same as:		Butts:					
Interpretation and discussion:			Internal	External <input checked="" type="checkbox"/>	Structural <input checked="" type="checkbox"/>	Other				
<p>CUT REALIZED FOR A POSTHOLE THAT WAS RELATED</p> <p>RELATED WITH THE CONSTRUCTION OF BUILDING 4.</p> <p>IMMEDIATELY WEST OF POSTHOLE [953]</p>										
Provisional date: ROMAN										
Registered Artefacts: /			Finds							
Environmental Samples: /			Specify anything not below							
			None <input checked="" type="checkbox"/>	Pot <input type="checkbox"/>	Bone <input type="checkbox"/>	CBM <input type="checkbox"/>	Flint <input type="checkbox"/>	Metal <input type="checkbox"/>	Glass <input type="checkbox"/>	Wood <input type="checkbox"/>
Completed by: EV	Date: 06/11/15	Checked by:	Date:							



Sketch of Profile/Plan

SECT - [949]

Levels

OD Highest: ✓

OD Lowest: ✓

OD Others ✓

Other Information

Site Book References

Photo (film and photo number)

Digital: 104 - 0805, 0306

Black and White:

Colour:

Checked interpretation:

Basic Interpretation:

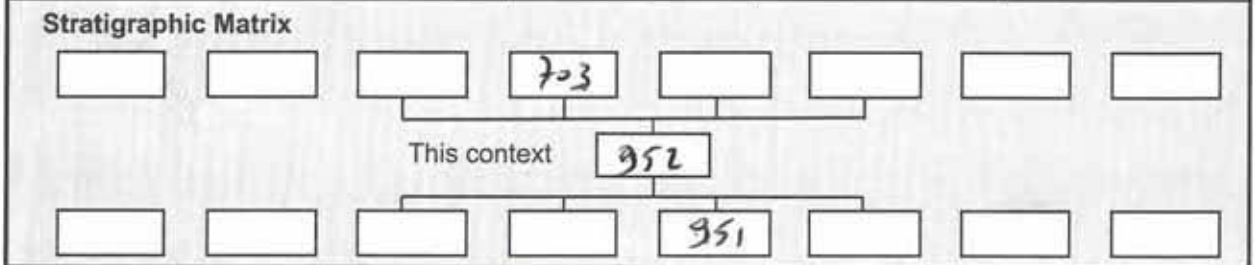
Basic Process:

CONTEXT RECORDING SHEET

SITE CODE: AEND 15	Location: AREA 7	Grid Ref: IN/A	Type: FILL	Context No. 952
-----------------------	---------------------	-------------------	---------------	--------------------

DEPOSIT: 1. Colour: 1. GREYISH BROWN 2. Composition/Particle size: 2. SANDY SILT 3. Compaction: 3. COMPACT 4. Inclusions: 5. Horizon clarity: 3. COMPACT 6. Contamination risk: 4. 5% OF GRAVELS 7. Methods and conditions: 8. Other comments: 5. GOOD 6. LOW 7. TROWEL (WET CONDITION)	CUT: 1. Shape in plan 2. Corners 3. Sides 4. Base 5. Orientation 6. Other comments Draw profile overleaf
--	--

Plan No: GPS	Section No: 150	Lgth: 0.40m	Width: 0.37m	Thickness/Depth: 0.10m
--------------	-----------------	-------------	--------------	------------------------



Earlier	Covered by: 703	Contemporary	Physical relationships	Later than	Covers:
	Filled by:		Feature Label:		Fill of: 951
	Cut by:		Includes:		Cuts:
	Butted by:		Same as: 950		Butts:

Interpretation and discussion:	Internal <input checked="" type="checkbox"/>	External	Structural	Other
--------------------------------	--	----------	------------	-------

UNIQUE FILL OF A POSTHOLE, THAT WAS REMOVED FROM THE PLACE IT WAS BECAUSE THERE AREN'T EVIDENCE OF DISUSE (CHARCOAL)

Provisional date: ROMAN

Registered Artefacts: /	Finds																
Environmental Samples: /	Specify anything not below																
	<table style="width: 100%; border-collapse: collapse;"> <tr> <td>None</td> <td>Pot</td> <td>Bone</td> <td>CBM</td> <td>Flint</td> <td>Metal</td> <td>Glass</td> <td>Wood</td> </tr> <tr> <td><input checked="" type="checkbox"/></td> <td><input type="checkbox"/></td> <td><input type="checkbox"/></td> <td><input type="checkbox"/></td> <td><input type="checkbox"/></td> <td><input type="checkbox"/></td> <td><input type="checkbox"/></td> <td><input type="checkbox"/></td> </tr> </table>	None	Pot	Bone	CBM	Flint	Metal	Glass	Wood	<input checked="" type="checkbox"/>	<input type="checkbox"/>	<input type="checkbox"/>	<input type="checkbox"/>	<input type="checkbox"/>	<input type="checkbox"/>	<input type="checkbox"/>	<input type="checkbox"/>
None	Pot	Bone	CBM	Flint	Metal	Glass	Wood										
<input checked="" type="checkbox"/>	<input type="checkbox"/>	<input type="checkbox"/>	<input type="checkbox"/>	<input type="checkbox"/>	<input type="checkbox"/>	<input type="checkbox"/>	<input type="checkbox"/>										

Completed by: EV	Date: 6/11/15	Checked by:	Date:
------------------	---------------	-------------	-------



Context No. 952

Sketch of Profile/Plan

See To [949]

Levels

OD Highest: /

OD Lowest: /

OD Others: /

Other Information

Site Book References

Photo (film and photo number)

Digital: 104-0305, 0306

Black and White:

Colour:

Checked interpretation:

Basic Interpretation:

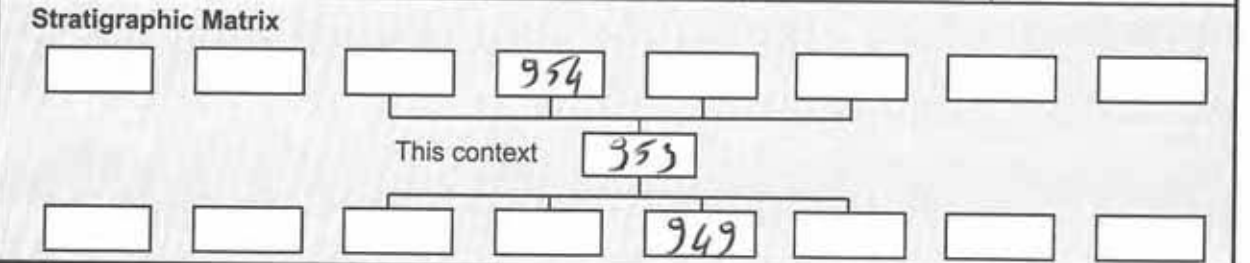
Basic Process:

CONTEXT RECORDING SHEET

SITE CODE: AED 15	Location: AREA 7	Grid Ref: N/A	Type: CUT	Context No. 953
----------------------	---------------------	------------------	--------------	--------------------

DEPOSIT: 1. Colour: 1. CIRCULAR 2. Composition/Particle size: 2. ROUNDED 3. Compaction: 3. SHARP / CONCAVE / MODERATE 4. Inclusions: 5. Horizon clarity: 6. Contamination risk: 7. Methods and conditions: 4. CONCAVE 8. Other comments: 5. N/A	CUT: 1. Shape in plan 2. Corners 3. Sides 4. Base 5. Orientation 6. Other comments Draw profile overleaf
--	--

Plan No: GIS	Section No: 150	Lgth: 0.36m	Width: 0.35m	Thickness/Depth: 0.09m
--------------	-----------------	-------------	--------------	------------------------



Earlier	Covered by:	Contemporary	Physical relationships	Later than	Covers:
	Filled by: 954		Feature Label:		Fill of:
	Cut by:		Includes:		Cuts: 949, 704
	Butted by:		Same as:		Butts:

Interpretation and discussion:	Internal	External <input checked="" type="checkbox"/>	Structural <input checked="" type="checkbox"/>	Other
--------------------------------	----------	--	--	-------

CUT REALIZED FOR A POSTHOLE RELATED WITH THE CONSTRUCTION OF BUILDING 4. IMMEDIATELY EAST OF POSTHOLE [951]

Provisional date: ROMAN	
-------------------------	--

Registered Artefacts: /	Finds: Specify anything not below
Environmental Samples: /	None <input checked="" type="checkbox"/> Pot <input type="checkbox"/> Bone <input type="checkbox"/> CBM <input type="checkbox"/> Flint <input type="checkbox"/> Metal <input type="checkbox"/> Glass <input type="checkbox"/> Wood <input type="checkbox"/>

Completed by: EV	Date: 6/11/15	Checked by:	Date:
------------------	---------------	-------------	-------



Context No. 953

Sketch of Profile/Plan

See to [949]

Levels

OD Highest: /

OD Lowest: /

OD Others: /

Other Information

Site Book References

Photo (film and photo number)

Digital: 104-0805, 0806

Black and White:

Colour:

Checked interpretation:

Basic Interpretation:

Basic Process:

CONTEXT RECORDING SHEET

SITE CODE: AREA 15	Location: AREA 7	Grid Ref: N/A	Type: FILL	Context No. 954						
DEPOSIT:		CUT:								
1. Colour	1. GREYISH BROWN			1. Shape in plan						
2. Composition/Particle size	2. SANDY SILT			2. Corners						
3. Compaction	3. COMPACT			3. Sides						
4. Inclusions	4. 5% OF GRAVELS			4. Base						
5. Horizon clarity	5. GOOD			5. Orientation						
6. Contamination risk	6. LOW			6. Other comments						
7. Methods and conditions	7. TROWEL (WET CONDITION)			Draw profile overleaf						
8. Other comments										
Plan No: GPS	Section No: 150	Lgth: 0.36 m	Width: 0.35 m	Thickness/Depth: 0.09 m						
Stratigraphic Matrix										
[]	[]	[]	703	[]						
			This context 954							
[]	[]	[]	953	[]						
Earlier	Covered by:	Contemporary	Physical relationships		Later than					
	Filled by:		Feature Label:	Covers:						
	Cut by:		Includes:	Fill of: 953						
	Butted by:		Same as: 950	Cuts:						
Butts:										
Interpretation and discussion:										
		<input checked="" type="checkbox"/> Internal		<input type="checkbox"/> External	<input type="checkbox"/> Structural	<input type="checkbox"/> Other				
UNIQUE FILL OF A POSTHOLE, THAT WAS REMOVED FROM THE PLACE IT WAS BECAUSE THERE WASN'T EVIDENCE OF DISC.										
Provisional date: ROMAN										
Registered Artefacts: <input checked="" type="checkbox"/>			Finds							
Environmental Samples: <input checked="" type="checkbox"/>			Specify anything not below							
			None	Pot	Bone	CBM	Flint	Metal	Glass	Wood
			<input checked="" type="checkbox"/>	<input type="checkbox"/>	<input type="checkbox"/>	<input type="checkbox"/>	<input type="checkbox"/>	<input type="checkbox"/>	<input type="checkbox"/>	<input type="checkbox"/>
Completed by: EV	Date: 6/11/15	Checked by:		Date:						



Context No. 954

Sketch of Profile/Plan

SEE TO [949]

Levels

OD Highest: /

OD Lowest: /

OD Others /

Other Information

Site Book References /

Photo (film and photo number)

Digital: 104-0805, 0806

Black and White:

Colour:

Checked interpretation:

Basic Interpretation:

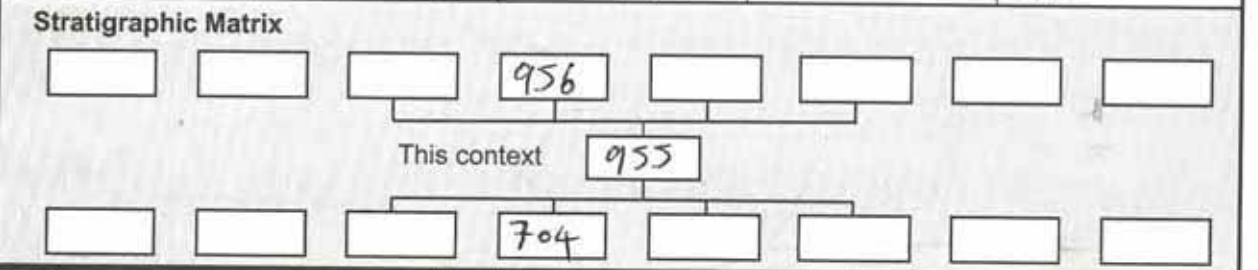
Basic Process:

CONTEXT RECORDING SHEET

SITE CODE: AERO 15	Location: Area 7	Grid Ref:	Type: cut	Context No. 955
------------------------------	----------------------------	-----------	---------------------	---------------------------

DEPOSIT: 1. Colour 2. Composition/Particle size 3. Compaction 4. Inclusions 5. Horizon clarity 6. Contamination risk 7. Methods and conditions 8. Other comments	1. linear 2. N/A 3. steep/45° 4. flat 5. NE-SW 6. -	CUT: 1. Shape in plan 2. Corners 3. Sides 4. Base 5. Orientation 6. Other comments Draw profile overleaf
---	--	--

Plan No: 955	Section No: 154	Lgth: 1.3m <small>within slot</small>	Width: 1m	Thickness/Depth: 0.3m
---------------------	------------------------	---	------------------	------------------------------



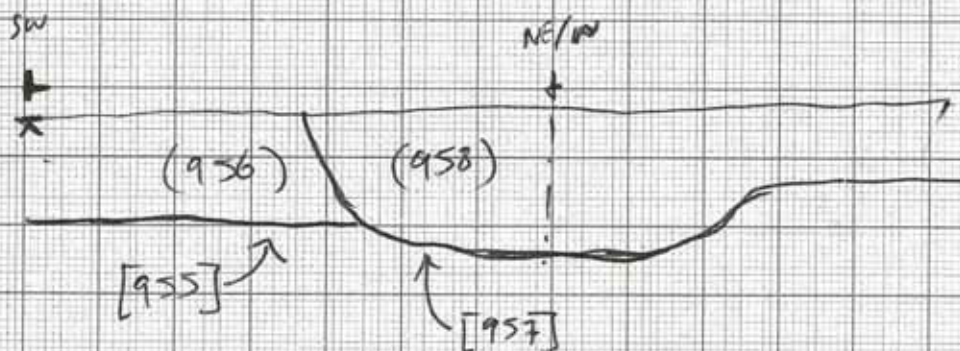
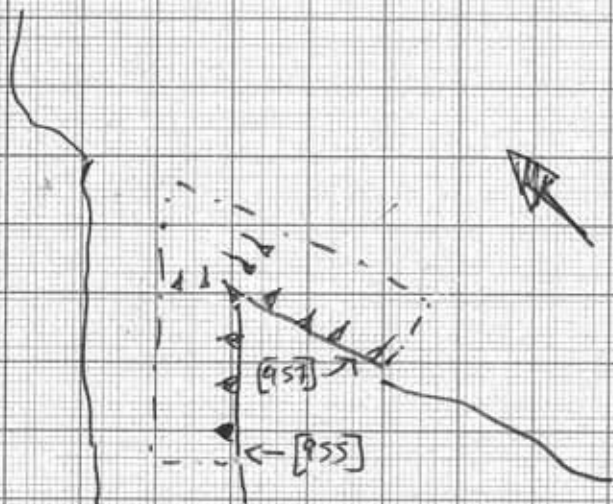
Earlier	Covered by: -	Contemporary	Physical relationships	Later than	Covers: -
	Filled by: (956)		Feature Label: -		Fill of: -
	Cut by: [957]		Includes: -		Cuts: (704)
	Butted by: -		Same as: [742]		Butts: -

Interpretation and discussion:	Internal	<u>External</u>	Structural	Other
<p>Appears to be continuation of ditch [742] cut by possible quarry pit [957]. [955] contained a single fill (956) in which nothing was retrieved.</p>				

Provisional date: R.B.?	Registered Artefacts:
Environmental Samples:	Finds: <input type="text"/> Specify anything not below None <input checked="" type="checkbox"/> Pot <input type="checkbox"/> Bone <input type="checkbox"/> CBM <input type="checkbox"/> Flint <input type="checkbox"/> Metal <input type="checkbox"/> Glass <input type="checkbox"/> Wood <input type="checkbox"/>
Completed by: ah	Date: 6-11-15
Checked by:	Date:

Cotswold Archaeology

Sketch of Profile/Plan



Levels

OD Highest:

OD Lowest:

OD Others

Other Information

Site Book References

Photo (film and photo number)

Digital: 104-0807 / 0808

Black and White:

Colour:

Checked interpretation:

Basic Interpretation:

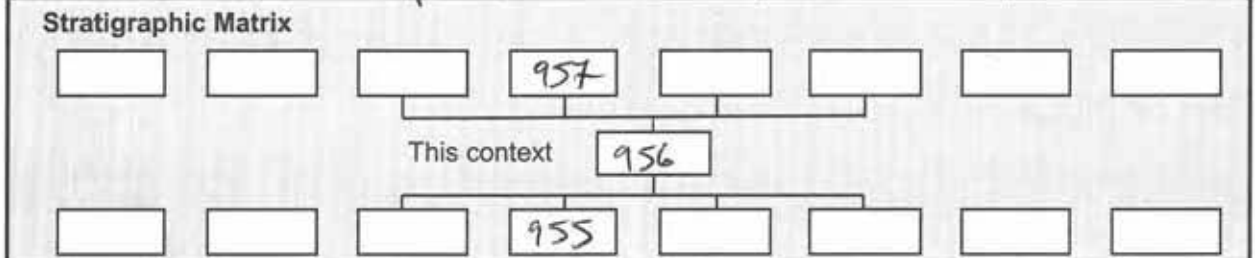
Basic Process:

CONTEXT RECORDING SHEET

SITE CODE: AFR015	Location: Area 7	Grid Ref:	Type: fill	Context No. 956
-----------------------------	----------------------------	-----------	----------------------	---------------------------

DEPOSIT: 1. Colour: 1. mid orangey brown 2. Composition/Particle size: 2. Silt sand 3. Compaction: 3. friable 4. Inclusions: 4. gravel + Stone > 50mm > 20% 5. Horizon clarity: 5. moderate 6. Contamination risk: 6. moderate 7. Methods and conditions: 7. Hand dug / rainy day 8. Other comments: 8. -	CUT: 1. Shape in plan 2. Corners 3. Sides 4. Base 5. Orientation 6. Other comments Draw profile overleaf
--	--

Plan No: GPS	Section No: 154	Lgth: 1.3m within slot	Width: 1m	Thickness/Depth: 0.3m
---------------------	------------------------	-------------------------------	------------------	------------------------------



Earlier	Covered by: (703) (958)	Contemporary	Physical relationships		Later than	Covers: (704)
	Filled by: -		Feature Label: -			Fill of: [955]
	Cut by: [957]		Includes: -			Cuts: -
	Butted by: -		Same as: (743)?			Butts: -

Interpretation and discussion:

	Internal	<input checked="" type="checkbox"/> External	Structural	Other
--	----------	--	------------	-------

Single fill at ditch [955]. Appears to be cut by possible quarry pit [957]. No finds retrieved from deposit.

Provisional date: **R.B?**

Registered Artefacts: X	Finds: Specify anything not below None <input checked="" type="checkbox"/> Pot <input type="checkbox"/> Bone <input type="checkbox"/> CBM <input type="checkbox"/> Flint <input type="checkbox"/> Metal <input type="checkbox"/> Glass <input type="checkbox"/> Wood <input type="checkbox"/>
Environmental Samples: X	

Completed by: fk	Date: 6.11.15	Checked by:	Date:
-------------------------	----------------------	-------------	-------

Cotswold Archaeology

Context No. 956

Sketch of Profile/Plan

see [955] for sketch

Levels

OD Highest:

OD Lowest:

OD Others

Other Information

Site Book References

Photo (film and photo number)

Digital: 104 - 0807 to 0808

Black and White:

Colour:

Checked interpretation:

Basic Interpretation:

Basic Process:

CONTEXT RECORDING SHEET

SITE CODE: AERD15	Location: Area 7	Grid Ref: -	Type: cut	Context No. 957
DEPOSIT:		CUT:		
1. Colour	1. irregular / sub circular	1. Shape in plan		
2. Composition/Particle size	2. N/A	2. Corners		
3. Compaction	3. Steep within slot	3. Sides		
4. Inclusions	4. Concave within slot	4. Base		
5. Horizon clarity	5. N/A	5. Orientation		
6. Contamination risk	6. -	6. Other comments		
7. Methods and conditions		Draw profile overleaf		
8. Other comments				
Plan No: GPS	Section No: 154	Lgth: 1.7m <i>within slot</i>	Width: 0.5m <i>within slot</i>	Thickness/ 0.5m Depth: within slot
Stratigraphic Matrix				
□	□	□	□ 958 □	□
			This context	□ 957 □
□	□	□	□ 956 □	□
Earlier	Covered by:	Contemporary	Physical relationships	Later than
	Filled by:		Feature Label:	
	Cut by:		Includes:	
	Butted by:		Same as: [926]?	
				Covers:
	(958)			Fill of:
				Cuts: (956) (704)
				Butts:
Interpretation and discussion:				
		Internal	<u>External</u>	Structural
<p>950 Cut of possible quarry pit located towards SW corner of area 7. Pit [957] appears to cut ditch [955] in section 154. Pit appeared to contain a single fill (958) in which nothing was retrieved.</p>				
Provisional date: R.B.?				
Registered Artefacts: <input checked="" type="checkbox"/>		Findings		
Environmental Samples: <input checked="" type="checkbox"/>		Specify anything not below		
		None	Pot	Bone
		<input checked="" type="checkbox"/>	<input type="checkbox"/>	<input type="checkbox"/>
		CBM	Flint	Metal
		<input type="checkbox"/>	<input type="checkbox"/>	<input type="checkbox"/>
		Glass	Wood	
		<input type="checkbox"/>	<input type="checkbox"/>	<input type="checkbox"/>
Completed by: ah	Date: 6-11-15	Checked by:	Date:	



Context No. 957

Sketch of Profile/Plan

See [955] for sketches

Levels

OD Highest:

OD Lowest:

OD Others

Other Information

Site Book References

Photo (film and photo number)

Digital: 104-0807/0808

Black and White:

Colour:

Checked interpretation:

Basic Interpretation:

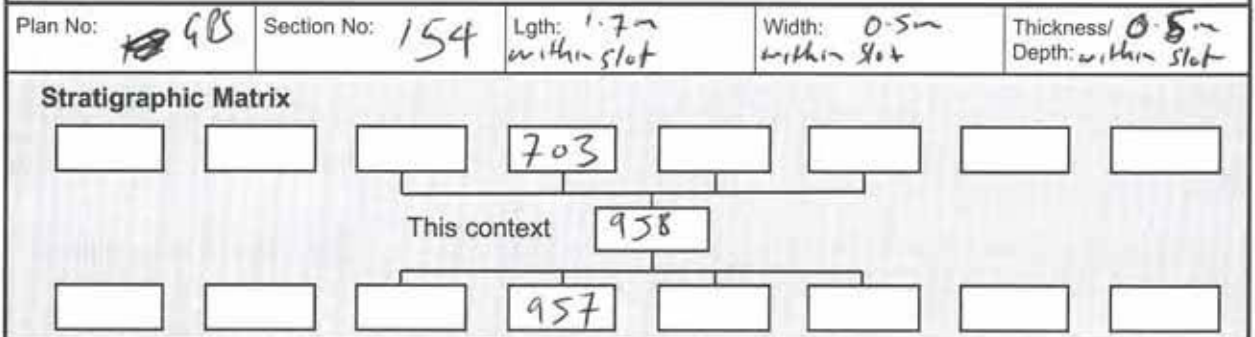
Basic Process:

CONTEXT RECORDING SHEET

SITE CODE: AERD15	Location: Area 7	Grid Ref: -	Type: Fill	Context No. 958
-----------------------------	----------------------------	-----------------------	----------------------	---------------------------

DEPOSIT:	<ol style="list-style-type: none"> 1. Colour: 1. Mid brown 2. Composition/Particle size: 2. Silt Sand 3. Compaction: 3. Frangible 4. Inclusions: 4. gravel + stone > 50mm > 10% 5. Horizon clarity: 5. Moderate 6. Contamination risk: 6. Moderate 7. Methods and conditions: 7. Hand dug / rainy day 8. Other comments: 8. - 	CUT:
<ol style="list-style-type: none"> 1. Colour 2. Composition/Particle size 3. Compaction 4. Inclusions 5. Horizon clarity 6. Contamination risk 7. Methods and conditions 8. Other comments 		<ol style="list-style-type: none"> 1. Shape in plan 2. Corners 3. Sides 4. Base 5. Orientation 6. Other comments

Plan No: 905	Section No: 154	Lgth: 1.7m within slot	Width: 0.5m within slot	Thickness/Depth: 0.5m within slot
---------------------	------------------------	-------------------------------	--------------------------------	--



Earlier	Covered by: (703)	Contemporary	Physical relationships	Later than	Covers: (956)(704)
	Filled by:		Feature Label:		Fill of: [957]
	Cut by:		Includes:		Cuts:
	Butted by:		Same as:		Butts:

Interpretation and discussion:	Internal	External	Structural	Other
--------------------------------	----------	-----------------	------------	-------

Single fill of possible quarry pit [957]. No finds were recovered from deposit.

Provisional date: **R.B?**

Registered Artefacts: X	Finds: <input type="text"/>
Environmental Samples: X	Specify anything not below
	<input checked="" type="checkbox"/> None <input type="checkbox"/> Pot <input type="checkbox"/> Bone <input type="checkbox"/> CBM <input type="checkbox"/> Flint <input type="checkbox"/> Metal <input type="checkbox"/> Glass <input type="checkbox"/> Wood

Completed by: gh	Date: 6.11.15	Checked by:	Date:
-------------------------	----------------------	-------------	-------



Sketch of Profile/Plan

see ~~[957]~~ [955] for
Sketches

Levels

OD Highest:

OD Lowest:

OD Others

Other Information

Site Book References

Photo (film and photo number)

Digital: 104 - 0807 / 0808

Black and White:

Colour:

Checked interpretation:

Basic Interpretation:

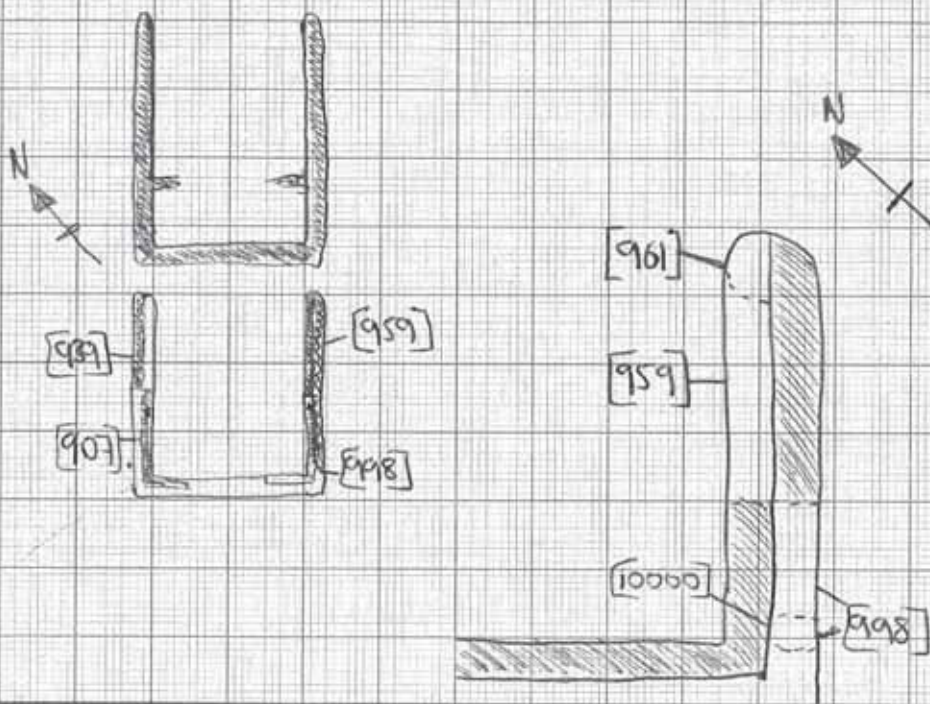
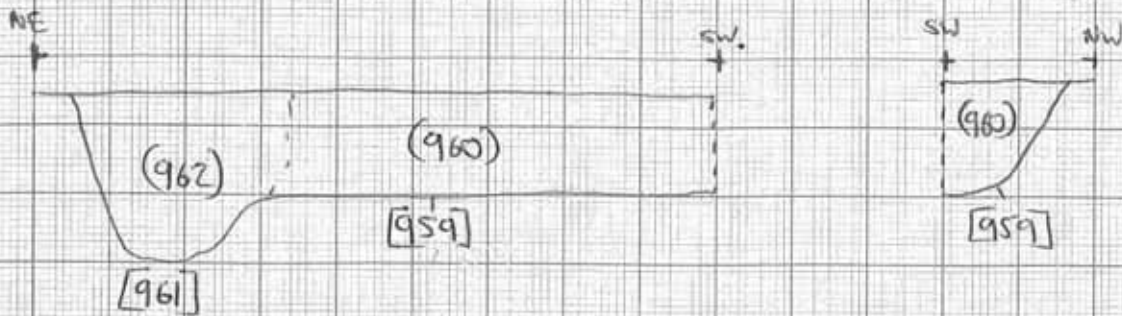
Basic Process:

CONTEXT RECORDING SHEET

SITE CODE: AED15	Location: Area 7	Grid Ref:	Type: CUT	Context No. 959						
DEPOSIT:		CUT:								
1. Colour	1. Linear	1. Shape in plan								
2. Composition/Particle size	2. 90°	2. Corners								
3. Compaction	3. Almost vertical c.85°	3. Sides								
4. Inclusions	4. Irregular - Slight concavity	4. Base								
5. Horizon clarity	5. NE - SW	5. Orientation								
6. Contamination risk		6. Other comments								
7. Methods and conditions		Draw profile overleaf								
8. Other comments										
Plan No: CPS	Section No: 160	Lgth: 1.3m	Width: 0.18m	Thickness/Depth: 0.2m						
Stratigraphic Matrix										
[]	[]	[]	[]	[]						
		This context	[959]							
		[]	[]	[]	[]					
Earlier	Covered by:	Contemporary	Physical relationships	Later than	Covers: -					
	Filled by: (960)		Feature Label:		Fill of: -					
	Cut by:		Includes:		Cuts: (704)					
	Butted by:		Same as:		Butts: -					
Interpretation and discussion:			Internal	External	Structural	Other				
A section of a possible beam slot / post trench.										
The terminal end at the NE of [959] contains a recess which can be interpreted as a post hole.										
There is a distinct separation between the building slots of [959] and suggesting they form part of an ancillary building or enclosure.										
Provisional date: Roman?										
Registered Artefacts: -			Finds							
Environmental Samples: -			Specify anything not below							
			None	Pot	Bone	CBM	Flint	Metal	Glass	Wood
			<input checked="" type="checkbox"/>	<input type="checkbox"/>	<input type="checkbox"/>	<input type="checkbox"/>	<input type="checkbox"/>	<input type="checkbox"/>	<input type="checkbox"/>	<input type="checkbox"/>
Completed by: LW		Date: 10.11.15	Checked by:		Date:					



Sketch of Profile/Plan



Levels

OD Highest:

OD Lowest:

OD Others

Other Information

Site Book References

Photo (film and photo number)

Digital: 104 - 0809/10

Black and White:

Colour:

Checked interpretation:

Basic Interpretation:

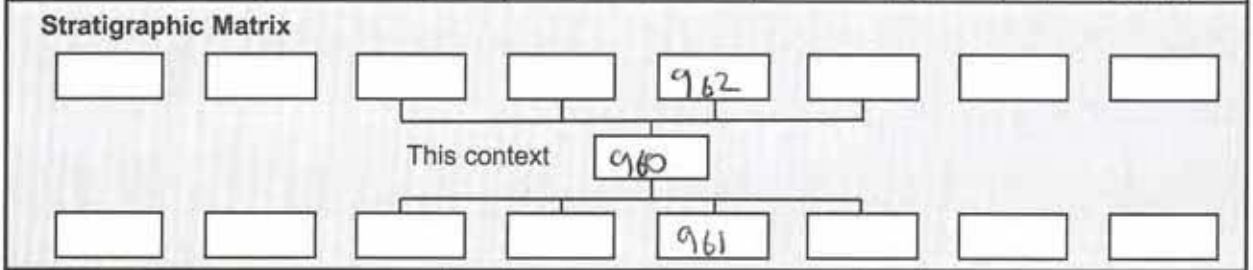
Basic Process:

CONTEXT RECORDING SHEET

SITE CODE: ACRDIS	Location: Ancient	Grid Ref: -	Type: Fill	Context No. 960
-----------------------------	-----------------------------	-----------------------	----------------------	---------------------------

DEPOSIT:	1. Dark reddish brown 2. Sandy silt 3. Loose / Friable 4. Stones < 10% 10-100mm size 5. Clear 6. Moderate 7. Trowel excavated dry conditions	CUT:
1. Colour		1. Shape in plan
2. Composition/Particle size		2. Corners
3. Compaction		3. Sides
4. Inclusions		4. Base
5. Horizon clarity		5. Orientation
6. Contamination risk		6. Other comments
7. Methods and conditions		Draw profile overleaf
8. Other comments		

Plan No: CPS	Section No: 160	Lgth: 0.95m	Width: 0.2m	Thickness/Depth: 0.2m
---------------------	------------------------	--------------------	--------------------	------------------------------



Earlier	Covered by: (703)	Contemporary	Physical relationships	Later than	Covers: -
	Filled by: -		Feature Label: -		Fill of: [959]
	Cut by: -		Includes: -		Cuts: -
	Butted by: -		Same as: (960)		Butts: -

Interpretation and discussion:	Internal	External	Structural	Other
Sole fill of building slot				

Provisional date: Roman?	
Registered Artefacts: -	Finds Specify anything not below: <input type="text"/> None <input checked="" type="checkbox"/> Pot <input type="checkbox"/> Bone <input type="checkbox"/> CBM <input type="checkbox"/> Flint <input type="checkbox"/> Metal <input type="checkbox"/> Glass <input type="checkbox"/> Wood <input type="checkbox"/>
Environmental Samples: -	
Completed by: LW	Date: 16.11.15
Checked by:	Date:



Context No. 960

Sketch of Profile/Plan

See context sheet [959] for section drawing

Levels

OD Highest:

OD Lowest:

OD Others

Other Information

Site Book References

Photo (film and photo number)

Digital: 104 - 0809 → 104 - 0810

Black and White:

Colour:

Checked interpretation:

Basic Interpretation:

Basic Process:

CONTEXT RECORDING SHEET

SITE CODE: AERDIS	Location: Area 7	Grid Ref: -	Type: CUT	Context No. 961								
DEPOSIT:		CUT:										
1. Colour	1. Circular	1. Shape in plan										
2. Composition/Particle size	2. Round	2. Corners										
3. Compaction	3. Very steep c. 80°	3. Sides										
4. Inclusions	4. flat	4. Base										
5. Horizon clarity	5. —	5. Orientation										
6. Contamination risk		6. Other comments										
7. Methods and conditions		Draw profile overleaf										
8. Other comments												
Plan No: GPS	Section No: 160	Lgth: 0.3m	Width: 0.2m	Thickness/Depth: 0.25m								
Stratigraphic Matrix												
				960								
This context				961								
				959								
Earlier	Covered by:	Contemporary	Physical relationships		Later than	Covers:	—					
	Filled by:		Feature Label:	Fill of:		—						
	Cut by:		Includes:	Cuts:		(704)						
	Butted by:		Same as:	Butts:		—						
Interpretation and discussion:					Internal	External	Structural	Other				
Cut of possible post hole in building slot [959]												
Likely to have been filled in by (962) after use.												
Provisional date: Roman?												
Registered Artefacts: —					Finds							
Environmental Samples: —					Specify anything not below							
					None	Pot	Bone	CBM	Flint	Metal	Glass	Wood
					<input checked="" type="checkbox"/>	<input type="checkbox"/>	<input type="checkbox"/>	<input type="checkbox"/>	<input type="checkbox"/>	<input type="checkbox"/>	<input type="checkbox"/>	<input type="checkbox"/>
Completed by: LW			Date: 16.11.15		Checked by:			Date:				



Context No. 961

Sketch of Profile/Plan

See context sheet [959] for plan +
Section drawing

Levels

OD Highest:

OD Lowest:

OD Others

Other Information

Site Book References

Photo (film and photo number)

Digital: 104 - 0809 → 104 - 0810

Black and White:

Colour:

Checked interpretation:

Basic Interpretation:

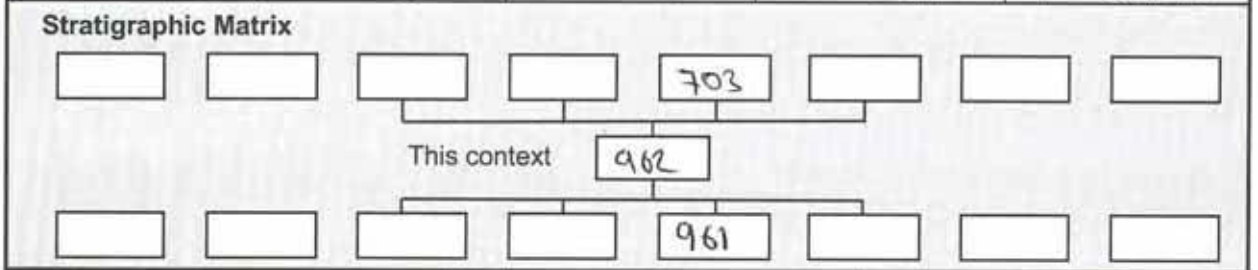
Basic Process:

CONTEXT RECORDING SHEET

SITE CODE: AERDIS	Location: Anco 7	Grid Ref: -	Type: Fill	Context No. 962
-----------------------------	----------------------------	-----------------------	----------------------	---------------------------

DEPOSIT:	<ol style="list-style-type: none"> 1. Dark reddish brown 2. Sandy silt 3. Loose / friable 4. Stones $\leq 10\%$ 10 - 100 mm size 5. Diffuse 6. Moderate 7. Trowel excavated clamp conditions 	CUT:
<ol style="list-style-type: none"> 1. Colour 2. Composition/Particle size 3. Compaction 4. Inclusions 5. Horizon clarity 6. Contamination risk 7. Methods and conditions 8. Other comments 		<ol style="list-style-type: none"> 1. Shape in plan 2. Corners 3. Sides 4. Base 5. Orientation 6. Other comments
Draw profile overleaf		

Plan No: GPS	Section No: 160	Lgth: 0.3m	Width: 0.2m	Thickness/ Depth: 0.25m
------------------------	---------------------------	----------------------	-----------------------	--------------------------------------



Earlier	Covered by: (703)	Contemporary	Physical relationships	Later than	Covers: -
	Filled by: -		Feature Label: -		Fill of: [961]
	Cut by: -		Includes: -		Cuts: -
	Butted by: -		Same as: -		Butts: -

Interpretation and discussion:	Internal	External	Structural	Other
<p>Fill of possible posthole [961] within building slot [959]</p> <p>(962) has a slightly lower concentration of stones than (961), which is the only distinguishing characteristic.</p>				

Provisional date: Roman?

Registered Artefacts: -	Finds Specify anything not below: <input type="text"/>																
Environmental Samples: -	<table style="width: 100%; border: none;"> <tr> <td style="border: none;">None</td> <td style="border: none;">Pot</td> <td style="border: none;">Bone</td> <td style="border: none;">CBM</td> <td style="border: none;">Flint</td> <td style="border: none;">Metal</td> <td style="border: none;">Glass</td> <td style="border: none;">Wood</td> </tr> <tr> <td style="border: none;"><input checked="" type="checkbox"/></td> <td style="border: none;"><input type="checkbox"/></td> <td style="border: none;"><input type="checkbox"/></td> <td style="border: none;"><input type="checkbox"/></td> <td style="border: none;"><input type="checkbox"/></td> <td style="border: none;"><input type="checkbox"/></td> <td style="border: none;"><input type="checkbox"/></td> <td style="border: none;"><input type="checkbox"/></td> </tr> </table>	None	Pot	Bone	CBM	Flint	Metal	Glass	Wood	<input checked="" type="checkbox"/>	<input type="checkbox"/>	<input type="checkbox"/>	<input type="checkbox"/>	<input type="checkbox"/>	<input type="checkbox"/>	<input type="checkbox"/>	<input type="checkbox"/>
None	Pot	Bone	CBM	Flint	Metal	Glass	Wood										
<input checked="" type="checkbox"/>	<input type="checkbox"/>	<input type="checkbox"/>	<input type="checkbox"/>	<input type="checkbox"/>	<input type="checkbox"/>	<input type="checkbox"/>	<input type="checkbox"/>										

Completed by: LW	Date: 16.11.15	Checked by:	Date:
-------------------------	-----------------------	-------------	-------



Sketch of Profile/Plan

See context sheet [959] for
Section drawing

Levels

OD Highest:

OD Lowest:

OD Others

Other Information

Site Book References

Photo (film and photo number)

Digital: 104 - 0809 → 104 - 0810

Black and White:

Colour:

Checked interpretation:

Basic Interpretation:

Basic Process:

CONTEXT RECORDING SHEET

SITE CODE: XERD15	Location:	Grid Ref:	Type: 4.11	Context No. (963)		
DEPOSIT: 1. Colour: 1. orange brown / grey 2. Composition/Particle size: 2. silty sandy clay 3. Compaction: 3. friable 4. Inclusions: 4. very common pebbles 5. Horizon clarity: 5. clear 6. Contamination risk: 6. low 7. Methods and conditions: 7. trowel / hand shovel 8. Other comments:				CUT: 1. Shape in plan 2. Corners 3. Sides 4. Base 5. Orientation 6. Other comments Draw profile overleaf		
Plan No: 6PS	Section No: 155	Lgth: 1.0m	Width: 0.10m	Thickness/Depth: 0.10m		
Stratigraphic Matrix <div style="display: flex; justify-content: space-around; align-items: center;"> <div style="border: 1px solid black; width: 40px; height: 20px; margin: 2px;"></div> <div style="border: 1px solid black; width: 40px; height: 20px; margin: 2px;"></div> <div style="border: 1px solid black; width: 40px; height: 20px; margin: 2px; text-align: center;">703</div> <div style="border: 1px solid black; width: 40px; height: 20px; margin: 2px;"></div> <div style="border: 1px solid black; width: 40px; height: 20px; margin: 2px;"></div> <div style="border: 1px solid black; width: 40px; height: 20px; margin: 2px;"></div> <div style="border: 1px solid black; width: 40px; height: 20px; margin: 2px;"></div> <div style="border: 1px solid black; width: 40px; height: 20px; margin: 2px;"></div> </div> <div style="text-align: center; margin: 5px 0;">This context 963</div> <div style="display: flex; justify-content: space-around; align-items: center;"> <div style="border: 1px solid black; width: 40px; height: 20px; margin: 2px;"></div> <div style="border: 1px solid black; width: 40px; height: 20px; margin: 2px;"></div> <div style="border: 1px solid black; width: 40px; height: 20px; margin: 2px; text-align: center;">964</div> <div style="border: 1px solid black; width: 40px; height: 20px; margin: 2px;"></div> <div style="border: 1px solid black; width: 40px; height: 20px; margin: 2px;"></div> <div style="border: 1px solid black; width: 40px; height: 20px; margin: 2px;"></div> <div style="border: 1px solid black; width: 40px; height: 20px; margin: 2px;"></div> <div style="border: 1px solid black; width: 40px; height: 20px; margin: 2px;"></div> </div>						
Earlier	Covered by: (703)	Contemporary	Physical relationships		Later than	
	Filled by:		Feature Label:			Covers:
	Cut by:		Includes:			Fill of: [964]
	Butted by:		Same as:			Cuts:
Interpretation and discussion:			Internal	External	Structural	Other
<p>This is the fill of pot trench, or what's left over. Very shallow and on SW end it is truncated. Also feature next to it has been investigated in evaluation.</p>						
Provisional date: Roman?						
Registered Artefacts:			Finds: <input type="checkbox"/> None <input checked="" type="checkbox"/> Pot <input type="checkbox"/> Bone <input type="checkbox"/> CBM <input type="checkbox"/> Flint <input type="checkbox"/> Metal <input type="checkbox"/> Glass <input type="checkbox"/> Wood			
Environmental Samples:			Specify anything not below			
Completed by: JA		Date: 9/11/15	Checked by:		Date:	

Context No. (963)

Sketch of Profile/Plan



Levels

OD Highest:

OD Lowest:

OD Others

Other Information

Site Book References

Photo (film and photo number)

Digital: 1034 - 0811

Black and White:

Colour:

Checked interpretation:

Basic Interpretation:

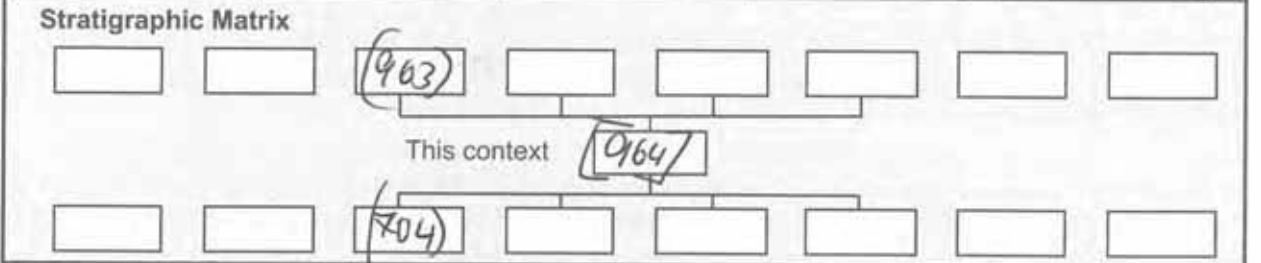
Basic Process:

CONTEXT RECORDING SHEET

SITE CODE: <i>AER015</i>	Location:	Grid Ref:	Type: <i>Cut</i>	Context No. <i>[964]</i>
-----------------------------	-----------	-----------	---------------------	-----------------------------

DEPOSIT: 1. Colour 2. Composition/Particle size 3. Compaction 4. Inclusion 5. Horizon clarity 6. Contamination risk 7. Methods and conditions 8. Other comments	<i>1. linear post trench</i> <i>2. round</i> <i>3. very shallow sloping</i> <i>4. Undulating</i> <i>5. /</i>	CUT: 1. Shape in plan 2. Corners 3. Sides 4. Base 5. Orientation 6. Other comments Draw profile overleaf
--	--	--

Plan No: <i>GPS</i>	Section No: <i>155</i>	Lgth: <i>1.50m slot</i>	Width: <i>0.10m</i>	Thickness/Depth: <i>0.10m</i>
---------------------	------------------------	-------------------------	---------------------	-------------------------------



Earlier	Covered by:	Contemporary	Physical relationships	Later than	Covers:
	Filled by: <i>(963)</i>		Feature Label:		Fill of:
	Cut by:		Includes:		Cuts: <i>(704)</i>
	Butted by:		Same as:		Butts:

Interpretation and discussion:	Internal	External	Structural	Other
--------------------------------	----------	----------	------------	-------

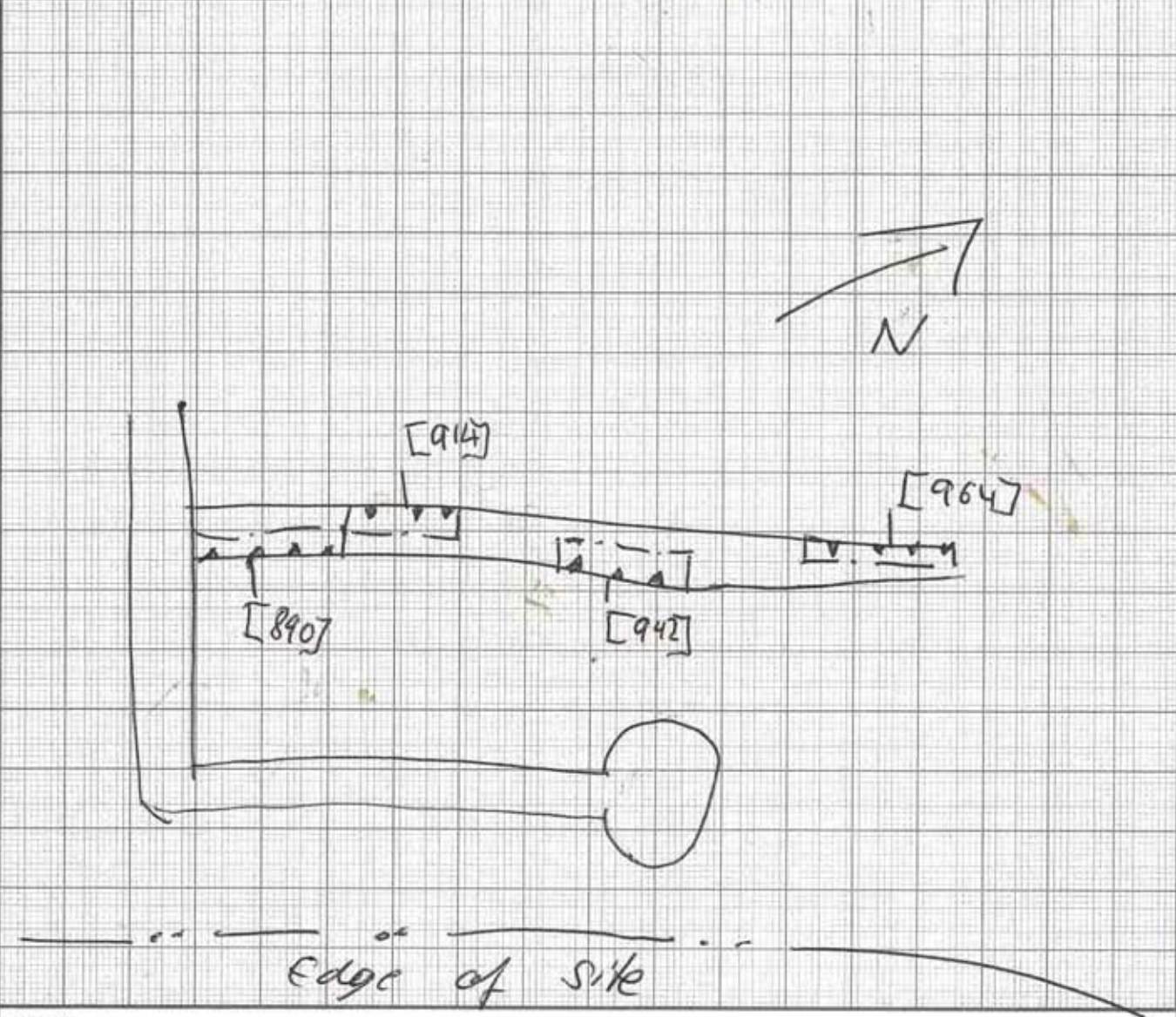
This is the cut of a post trench, truncated on the SW side, evidence of evaluation trench work. Filled by (963) which included no finds.

Provisional date: <i>Roman ?</i>

Registered Artefacts: <i>/</i>	Finds
Environmental Samples: <i>/</i>	Specify anything not below
	<input type="checkbox"/> None <input type="checkbox"/> Pot <input type="checkbox"/> Bone <input type="checkbox"/> CBM <input type="checkbox"/> Flint <input type="checkbox"/> Metal <input type="checkbox"/> Glass <input type="checkbox"/> Wood

Completed by: <i>[Signature]</i>	Date: <i>9/11/15</i>	Checked by:	Date:
----------------------------------	----------------------	-------------	-------

Sketch of Profile/Plan



Levels

OD Highest:	OD Lowest:	OD Others:
-------------	------------	------------

Other Information

Site Book References

Photo (film and photo number)

Digital: 104-0811

Black and White:

Colour:

Checked interpretation:

Basic Interpretation:

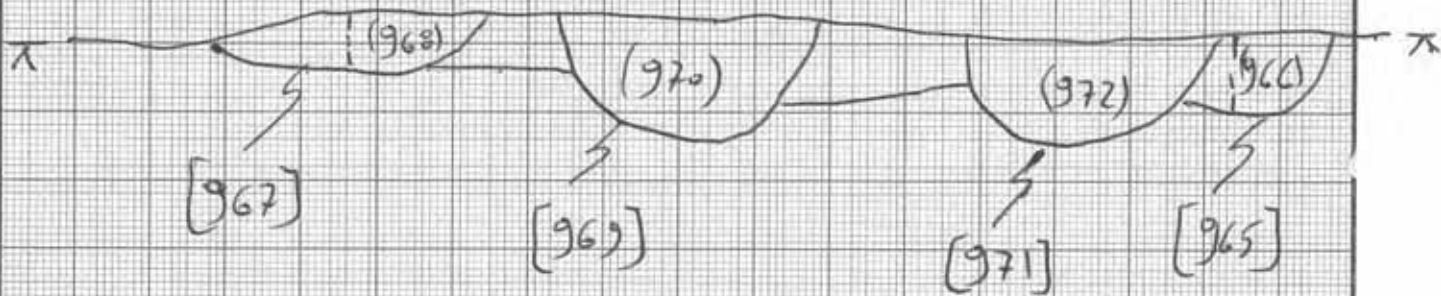
Basic Process:

CONTEXT RECORDING SHEET

SITE CODE: AED 15	Location: AREA 7	Grid Ref: N/A	Type: CUT	Context No. 965						
DEPOSIT:			CUT:							
1. Colour	1. LINEAR		1. Shape in plan							
2. Composition/Particle size	2. N/A		2. Corners							
3. Compaction			3. Sides							
4. Inclusions	3. SHARP / CONVEX / MODERATE		4. Base							
5. Horizon clarity			5. Orientation							
6. Contamination risk	4. FLAT / UNEVEN		6. Other comments							
7. Methods and conditions			Draw profile overleaf							
8. Other comments	5. S-W / N-E									
Plan No: GPS	Section No: 157	Lgth: 1.5 m	Width: 0.20 m 2LOT 2LOT 0.40 ALL	Thickness/ Depth: 0.10 m						
Stratigraphic Matrix										
[]	[]	[]	966	[]						
This context										
[]	[]	[]	965	[]						
[]	[]	[]	704	[]						
Earlier	Covered by:	Contemporary	Physical relationships	Later than	Covers:					
	Filled by: 966		Feature Label:		Fill of:					
	Cut by: 967, 969, 971		Includes:		Cuts: 704					
	Butted by:		Same as:		Butts:					
Interpretation and discussion:										
		Internal	External	Structural <input checked="" type="checkbox"/>	Other					
CUT REALISED FOR BEAM SLOT OF A BUILDING SLOT, REALISED										
ON ON THE CONSTRUCTION EVENT OF BUILDING 4										
Provisional date: ROMAN										
Registered Artefacts: /			Finds							
Environmental Samples: /			Specify anything not below							
			None	Pot	Bone	CBM	Flint	Metal	Glass	Wood
			<input checked="" type="checkbox"/>	<input type="checkbox"/>	<input type="checkbox"/>	<input type="checkbox"/>	<input type="checkbox"/>	<input type="checkbox"/>	<input type="checkbox"/>	<input type="checkbox"/>
Completed by: EV	Date: 3/11/15	Checked by:	Date:							

Sketch of Profile/Plan

S-~~W~~ FACING SECTION OF BEAM NOT IN
 SLOT [965] AND POSTHOLES [967], SCALE
 [969], [971]



PLAN OF LOCATION OF POSTHOLES RELATED TO THIS BEAM SLOT



Levels

OD Highest: ✓

OD Lowest: ✓

OD Others: ✓

Other Information

Site Book References

Photo (film and photo number)

Digital: 104-0812, 0813

Black and White:

Colour:

Checked interpretation:

Basic Interpretation:

Basic Process:

CONTEXT RECORDING SHEET

SITE CODE: AED 15	Location: AREA 7	Grid Ref: N/A	Type: FILL	Context No. 966																																
DEPOSIT:			CUT:																																	
1. Colour	1. DARK GREYISH BROWN		1. Shape in plan	<input checked="" type="checkbox"/>																																
2. Composition/Particle size	2. SANDY SILT		2. Corners	<input checked="" type="checkbox"/>																																
3. Compaction	3. COMPACT		3. Sides	<input checked="" type="checkbox"/>																																
4. Inclusions	4. 15% OF GRAVELS		4. Base	<input checked="" type="checkbox"/>																																
5. Horizon clarity	5. GOOD		5. Orientation	<input checked="" type="checkbox"/>																																
6. Contamination risk	6. LOW		6. Other comments	<input checked="" type="checkbox"/>																																
7. Methods and conditions	7. TROWEL		Draw profile overleaf																																	
8. Other comments																																				
Plan No: GPS	Section No: 157	Lgth: 1.5m SLOT	Width: 0.20 m SLOT 0.40m 44	Thickness/Depth: 0.10m																																
Stratigraphic Matrix																																				
<table border="1" style="width: 100%; height: 100px;"> <tr> <td style="width: 12.5%;"></td> <td style="width: 12.5%;"></td> <td style="width: 12.5%;"></td> <td style="width: 12.5%; text-align: center;">703</td> <td style="width: 12.5%;"></td> <td style="width: 12.5%;"></td> <td style="width: 12.5%;"></td> <td style="width: 12.5%;"></td> </tr> <tr> <td colspan="3"></td> <td style="text-align: center;">This context</td> <td colspan="3"></td> <td></td> </tr> <tr> <td colspan="3"></td> <td style="text-align: center;">966</td> <td colspan="3"></td> <td></td> </tr> <tr> <td colspan="3"></td> <td style="text-align: center;">965</td> <td colspan="3"></td> <td></td> </tr> </table>				703								This context								966								965								
			703																																	
			This context																																	
			966																																	
			965																																	
Earlier	Covered by: 703	Contemporary	Physical relationships		Later than	Covers:																														
	Filled by:		Feature Label:	Fill of: 965																																
	Cut by: 967, 969, 971		Includes:	Cuts:																																
	Butted by:		Same as:	Butts:																																
Interpretation and discussion:			Internal <input checked="" type="checkbox"/>	External	Structural	Other																														
UNIQUE FILL OF A BEAT SLOT / BUILDING SLOT																																				
Provisional date: ROMAN																																				
Registered Artefacts: <input checked="" type="checkbox"/>			Finds																																	
Environmental Samples: <input checked="" type="checkbox"/>			Specify anything not below																																	
			None <input checked="" type="checkbox"/>	Pot <input type="checkbox"/>	Bone <input type="checkbox"/>	CBM <input type="checkbox"/>	Flint <input type="checkbox"/>	Metal <input type="checkbox"/>	Glass <input type="checkbox"/>	Wood <input type="checkbox"/>																										
Completed by: EV	Date: 9/11/15	Checked by:	Date:																																	

Sketch of Profile/Plan

SEE TO [965]

Levels

OD Highest: /

OD Lowest: /

OD Others: /

Other Information

Site Book References

Photo (film and photo number)

Digital: 104-0812, 0813

Black and White:

Colour:

Checked interpretation:

Basic Interpretation:

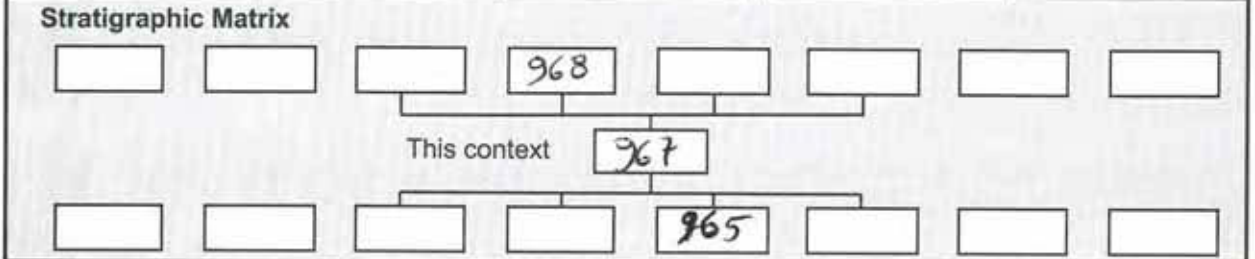
Basic Process:

CONTEXT RECORDING SHEET

SITE CODE: AE10 15	Location: AREA 7	Grid Ref: N/A	Type: CUT	Context No. 967
------------------------------	----------------------------	-------------------------	---------------------	---------------------------

DEPOSIT: 1. Colour <u>1. CIRCULAR</u> 2. Composition/Particle size <u>2. ROUNDED</u> 3. Compaction _____ 4. Inclusions <u>3. SHARP / CONCAVE / GENTLE</u> 5. Horizon clarity _____ 6. Contamination risk <u>4. FLAT</u> 7. Methods and conditions _____ 8. Other comments <u>5. N/A</u>	CUT: 1. Shape in plan _____ 2. Corners _____ 3. Sides _____ 4. Base _____ 5. Orientation _____ 6. Other comments _____ Draw profile overleaf
--	--

Plan No: CPS	Section No: 157	Lgth: 0.3 m slot	Width: 0.20 m slot	Thickness/Depth: 0.11 m
---------------------	------------------------	-------------------------	---------------------------	--------------------------------



Earlier	Covered by:	Contemporary	Physical relationships	Later than	Covers:
	Filled by: 968		Feature Label:		Fill of:
	Cut by:		Includes:		Cuts: 704, 965
	Butted by:		Same as:		Butts:

Interpretation and discussion:	Internal	<input checked="" type="checkbox"/>	External	<input checked="" type="checkbox"/>	Structural	<input checked="" type="checkbox"/>	Other
--------------------------------	----------	-------------------------------------	----------	-------------------------------------	------------	-------------------------------------	-------

CUT MARKED FOR A POSITION THAT CUTS THE BEAM SLOT [965] AND POSSIBLY WAS RELATED TO THE CONSTRUCTION OF BUILDING 4 (CONTEMPORARY)

Provisional date: ROMAN

Registered Artefacts: //	Finds: <input type="text"/>
Environmental Samples: //	Specify anything not below None <input checked="" type="checkbox"/> Pot <input type="checkbox"/> Bone <input type="checkbox"/> CBM <input type="checkbox"/> Flint <input type="checkbox"/> Metal <input type="checkbox"/> Glass <input type="checkbox"/> Wood <input type="checkbox"/>

Completed by: EV	Date: 9/11/15	Checked by:	Date:
-------------------------	----------------------	-------------	-------



Context No. 967

Sketch of Profile/Plan

SEE TO [965]

Levels

OD Highest: /

OD Lowest: /

OD Others /

Other Information

Site Book References

Photo (film and photo number)

Digital: 104-0212, 0213

Black and White:

Colour:

Checked interpretation:

Basic Interpretation:

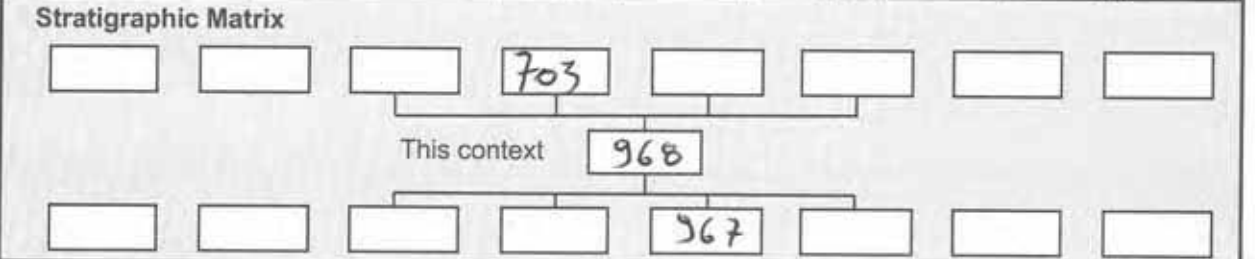
Basic Process:

CONTEXT RECORDING SHEET

SITE CODE: AEU 15	Location: AREA 7	Grid Ref: N/A	Type: FILL	Context No.: 968
-----------------------------	----------------------------	-------------------------	----------------------	----------------------------

DEPOSIT: 1. Colour: 1. GREYISH BROWN 2. Composition/Particle size: 2. SANDY SILT 3. Compaction: 3. COMPACT 4. Inclusions: 5. Horizon clarity: 4. 1% OF SUBANGULAR STONES < 6. Contamination risk: 7. Methods and conditions: 2m 8. Other comments: 5. GOOD 6. LOW 7. TROWEL	CUT: 1. Shape in plan 2. Corners 3. Sides 4. Base 5. Orientation 6. Other comments Draw profile overleaf
--	--

Plan No: GPS	Section No: 157	Lgth: 0.3m SLOT	Width: 0.2m SLOT	Thickness/Depth: 0.11 m
---------------------	------------------------	------------------------	-------------------------	--------------------------------



Earlier	Covered by: 703	Contemporary	Physical relationships	Later than	Covers:
	Filled by:		Feature Label:		Fill of: 967
	Cut by:		Includes:		Cuts:
	Butted by:		Same as:		Butts:

Interpretation and discussion:	Internal	External	Structural	Other
--------------------------------	----------	----------	------------	-------

UNIQUE FILL OF A POSTHOLE. THIS POST WAS REMOVED FROM ITS ORIGINAL PLACE, BECAUSE THERE AREN'T EVIDENCE OF DISUSE (CHARCOAL)

Provisional date: ROMAN

Registered Artefacts: <input checked="" type="checkbox"/>	Finds: <input type="checkbox"/>
Environmental Samples: <input checked="" type="checkbox"/>	Specify anything not below: <input type="checkbox"/>
	<input checked="" type="checkbox"/> None <input type="checkbox"/> Pot <input type="checkbox"/> Bone <input type="checkbox"/> CBM <input type="checkbox"/> Flint <input type="checkbox"/> Metal <input type="checkbox"/> Glass <input type="checkbox"/> Wood

Completed by: EV	Date: 9/11/15	Checked by:	Date:
-------------------------	----------------------	-------------	-------



Context No. 968

Sketch of Profile/Plan

SEE TO [965]

Levels

OD Highest: /

OD Lowest: /

OD Others /

Other Information

Site Book References

Photo (film and photo number)

Digital: 104-0812, 0813

Black and White:

Colour:

Checked interpretation:

Basic Interpretation:

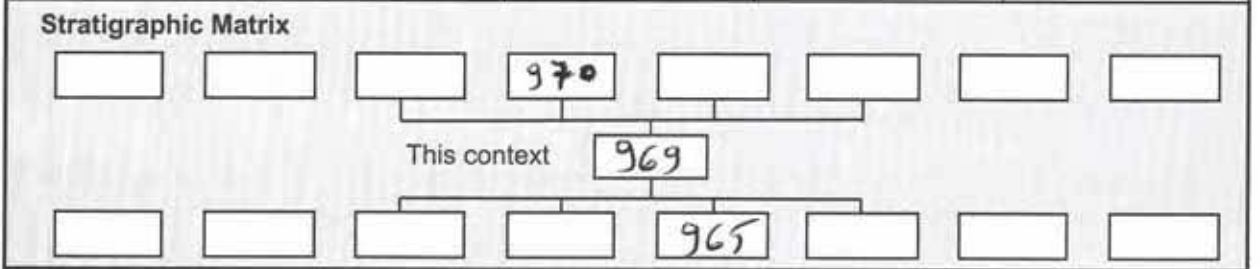
Basic Process:

CONTEXT RECORDING SHEET

SITE CODE: AES 15	Location: AREA 7	Grid Ref: N/A	Type: CUT	Context No. 969
-----------------------------	----------------------------	-------------------------	---------------------	---------------------------

DEPOSIT: 1. Colour 2. Composition/Particle size 3. Compaction 4. Inclusions 5. Horizon clarity 6. Contamination risk 7. Methods and conditions 8. Other comments	CUT: 1. Shape in plan 2. Corners 3. Sides 4. Base 5. Orientation 6. Other comments Draw profile overleaf
1. CIRCULAR 2. ROUNDED 3. SHARP / STEEP / STEEP 4. CONCAVE 5. N/A	

Plan No: GPS	Section No: 157	Lgth: 0.35 m	Width: 0.33 m	Thickness/Depth: 0.15 m
---------------------	------------------------	---------------------	----------------------	--------------------------------



Earlier	Covered by:	Contemporary	Physical relationships	Later than	Covers:
	Filled by: 970		Feature Label:		Fill of:
	Cut by:		Includes:		Cuts: 965, 704
	Butted by:		Same as:		Butts:

Interpretation and discussion:	Internal	External <input checked="" type="checkbox"/>	Structural <input checked="" type="checkbox"/>	Other
--------------------------------	----------	--	--	-------

CUT REALIZED FOR POSTHOLE THAT CUTS THE BEAM SLOT (965) AND WAS RELATED TO THE CONSTRUCTION OF BUILDING 4. (CONTEMPORARY)

Provisional date: ROMAN	
--------------------------------	--

Registered Artefacts: <input checked="" type="checkbox"/>	Finds
Environmental Samples: <input checked="" type="checkbox"/>	Specify anything not below
	<input checked="" type="checkbox"/> None <input type="checkbox"/> Pot <input type="checkbox"/> Bone <input type="checkbox"/> CBM <input type="checkbox"/> Flint <input type="checkbox"/> Metal <input type="checkbox"/> Glass <input type="checkbox"/> Wood

Completed by: EV	Date: 9/11/15	Checked by:	Date:
-------------------------	----------------------	-------------	-------



Context No. 969

Sketch of Profile/Plan

SEE TO [965]

Levels

OD Highest: ✓

OD Lowest: ✓

OD Others ✓

Other Information

Site Book References

Photo (film and photo number)

Digital: 106-0812, 0813

Black and White:

Colour:

Checked interpretation:

Basic Interpretation:

Basic Process:

CONTEXT RECORDING SHEET

SITE CODE: AEND 15	Location: AREA 7	Grid Ref: N/A	Type: FILL	Context No. 970						
DEPOSIT:			CUT:							
1. Colour	1. GREYISH BROWN		1. Shape in plan							
2. Composition/Particle size	2. SANDY SILT		2. Corners							
3. Compaction	3. COMPACT		3. Sides							
4. Inclusions	4. 1% OF JUBANGUAN STONES <		4. Base							
5. Horizon clarity	5. GOOD		5. Orientation							
6. Contamination risk	6. LOW		6. Other comments							
7. Methods and conditions	7. TROWEL		Draw profile overleaf							
8. Other comments										
Plan No: 615	Section No: 157	Lgth: 0.35 m	Width: 0.33 m	Thickness/Depth: 0.15 m						
Stratigraphic Matrix										
<div style="display: flex; justify-content: space-around; align-items: center;"> <div style="border: 1px solid black; width: 40px; height: 20px; margin: 5px;"></div> <div style="border: 1px solid black; width: 40px; height: 20px; margin: 5px;"></div> <div style="border: 1px solid black; width: 40px; height: 20px; margin: 5px;"></div> <div style="border: 1px solid black; width: 40px; height: 20px; margin: 5px; text-align: center;">703</div> <div style="border: 1px solid black; width: 40px; height: 20px; margin: 5px;"></div> <div style="border: 1px solid black; width: 40px; height: 20px; margin: 5px;"></div> <div style="border: 1px solid black; width: 40px; height: 20px; margin: 5px;"></div> <div style="border: 1px solid black; width: 40px; height: 20px; margin: 5px;"></div> </div> <p style="text-align: center; margin: 5px 0;">This context 970</p> <div style="display: flex; justify-content: space-around; align-items: center;"> <div style="border: 1px solid black; width: 40px; height: 20px; margin: 5px;"></div> <div style="border: 1px solid black; width: 40px; height: 20px; margin: 5px;"></div> <div style="border: 1px solid black; width: 40px; height: 20px; margin: 5px;"></div> <div style="border: 1px solid black; width: 40px; height: 20px; margin: 5px;"></div> <div style="border: 1px solid black; width: 40px; height: 20px; margin: 5px; text-align: center;">969</div> <div style="border: 1px solid black; width: 40px; height: 20px; margin: 5px;"></div> <div style="border: 1px solid black; width: 40px; height: 20px; margin: 5px;"></div> <div style="border: 1px solid black; width: 40px; height: 20px; margin: 5px;"></div> </div>										
Earlier	Covered by:	703	Contemporary	Physical relationships	Later than	Covers:				
	Filled by:					Feature Label:	Fill of: 969			
	Cut by:					Includes:	Cuts: 969			
	Butted by:					Same as:	Butts:			
Interpretation and discussion:			Internal <input checked="" type="checkbox"/>	External	Structural	Other				
UNIQUE FILL OF A POSTHOLE. THIS POST WAS REMOVED FROM ITS ORIGINAL PLACE, BECAUSE THERE AREN'T EVIDENCE OF DISUSE (CHARCOAL)										
Provisional date:			ROMAN							
Registered Artefacts: /			Finds							
Environmental Samples: /			Specify anything not below							
			None <input checked="" type="checkbox"/>	Pot <input type="checkbox"/>	Bone <input type="checkbox"/>	CBM <input type="checkbox"/>	Flint <input type="checkbox"/>	Metal <input type="checkbox"/>	Glass <input type="checkbox"/>	Wood <input type="checkbox"/>
Completed by: EV	Date: 3/11/15	Checked by:	Date:							



Context No. 970

Sketch of Profile/Plan

SEC TO [969]

Levels

OD Highest: /

OD Lowest: /

OD Others /

Other Information

Site Book References

Photo (film and photo number)

Digital: 106-0812, 0813

Black and White:

Colour:

Checked interpretation:

Basic Interpretation:

Basic Process:

CONTEXT RECORDING SHEET

SITE CODE: AREA 15	Location: AREA 7	Grid Ref: N/A	Type: CUT	Context No. 971						
DEPOSIT:			CUT:							
1. Colour	1. CIRCULAR		1. Shape in plan							
2. Composition/Particle size	2. ROUND		2. Corners							
3. Compaction	3. SHARP / VERTICAL		3. Sides							
4. Inclusions	4. FLAT		4. Base							
5. Horizon clarity	5. N/A		5. Orientation							
6. Contamination risk			6. Other comments							
7. Methods and conditions			Draw profile overleaf							
8. Other comments										
Plan No:	Section No:	Lgth:	Width:	Thickness/Depth:						
GPS	157	0.35m	0.35m	0.15m						
Stratigraphic Matrix										
			972							
			This context	971						
				965						
Earlier	Covered by:	Contemporary	Physical relationships		Later than	Covers:				
	Filled by:		Feature Label:			Fill of:				
	Cut by:		Includes:			Cuts:				
	Butted by:		Same as:			Butts:				
			972				965, 704			
Interpretation and discussion:			Internal	External <input checked="" type="checkbox"/>	Structural <input checked="" type="checkbox"/>	Other				
<p>POST PIPE CUT REALIZED FOR A POST THAT BELONGS TO THE CONSTRUCTION OF BUILDING 6</p>										
Provisional date:			ROMAN							
Registered Artefacts:			Finds <input type="checkbox"/> Specify anything not below <input type="checkbox"/>							
Environmental Samples:			None <input checked="" type="checkbox"/>	Pot <input type="checkbox"/>	Bone <input type="checkbox"/>	CBM <input type="checkbox"/>	Flint <input type="checkbox"/>	Metal <input type="checkbox"/>	Glass <input type="checkbox"/>	Wood <input type="checkbox"/>
Completed by:			Date:	Checked by:		Date:				
10/11/15			EV							



Context No. 971

Sketch of Profile/Plan

SEE TO [965]

Levels

OD Highest: ✓

OD Lowest: ✓

OD Others: ✓

Other Information

Site Book References

Photo (film and photo number)

Digital: 104-0912, 0913

Black and White:

Colour:

Checked interpretation:

Basic Interpretation:

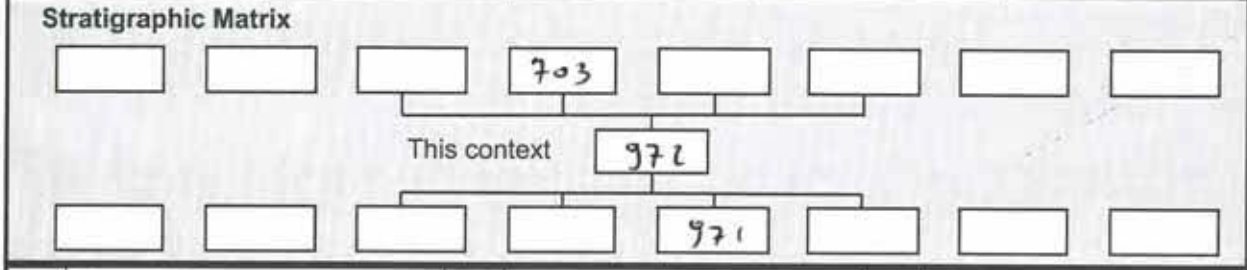
Basic Process:

CONTEXT RECORDING SHEET

SITE CODE: AERO 15	Location: AREA 7	Grid Ref: N/A	Type: FILL	Context No. 972
------------------------------	----------------------------	-------------------------	----------------------	---------------------------

DEPOSIT:	CUT:
1. Colour 1. GREYISH BROWN	1. Shape in plan
2. Composition/Particle size 2. SANDY SILT	2. Corners
3. Compaction 3. COMPACT	3. Sides
4. Inclusions	4. Base
5. Horizon clarity 4. 1% OF SUBANGULAR STONES (2mm)	5. Orientation
6. Contamination risk	6. Other comments
7. Methods and conditions 5. GOOD	Draw profile overleaf
8. Other comments 6. LOW	
7. TROWEL	

Plan No: C15	Section No: 157	Lgth: 0.35m	Width: 0.35m	Thickness/Depth: 0.15m
---------------------	------------------------	--------------------	---------------------	-------------------------------



Earlier	Covered by: 703	Contemporary	Physical relationships	Later than	Covers:
	Filled by:		Feature Label:		Fill of: 971
	Cut by:		Includes:		Cuts:
	Butted by:		Same as:		Butts:

Interpretation and discussion:	Internal <input checked="" type="checkbox"/>	External	Structural	Other
--------------------------------	--	----------	------------	-------

ANDRE FILL OF A POSTHOLE. IN THIS FILL THERE IS THE POST PACKING (3-4 SUBANGULAR STONES) IN THE EASTERN SIDE OF THE FEATURE. THIS POST WAS REMOVED FROM ITS ORIGINAL PLACE, BECAUSE THERE AREN'T EVIDENCE OF DISUSE.

Provisional date: ROMAN

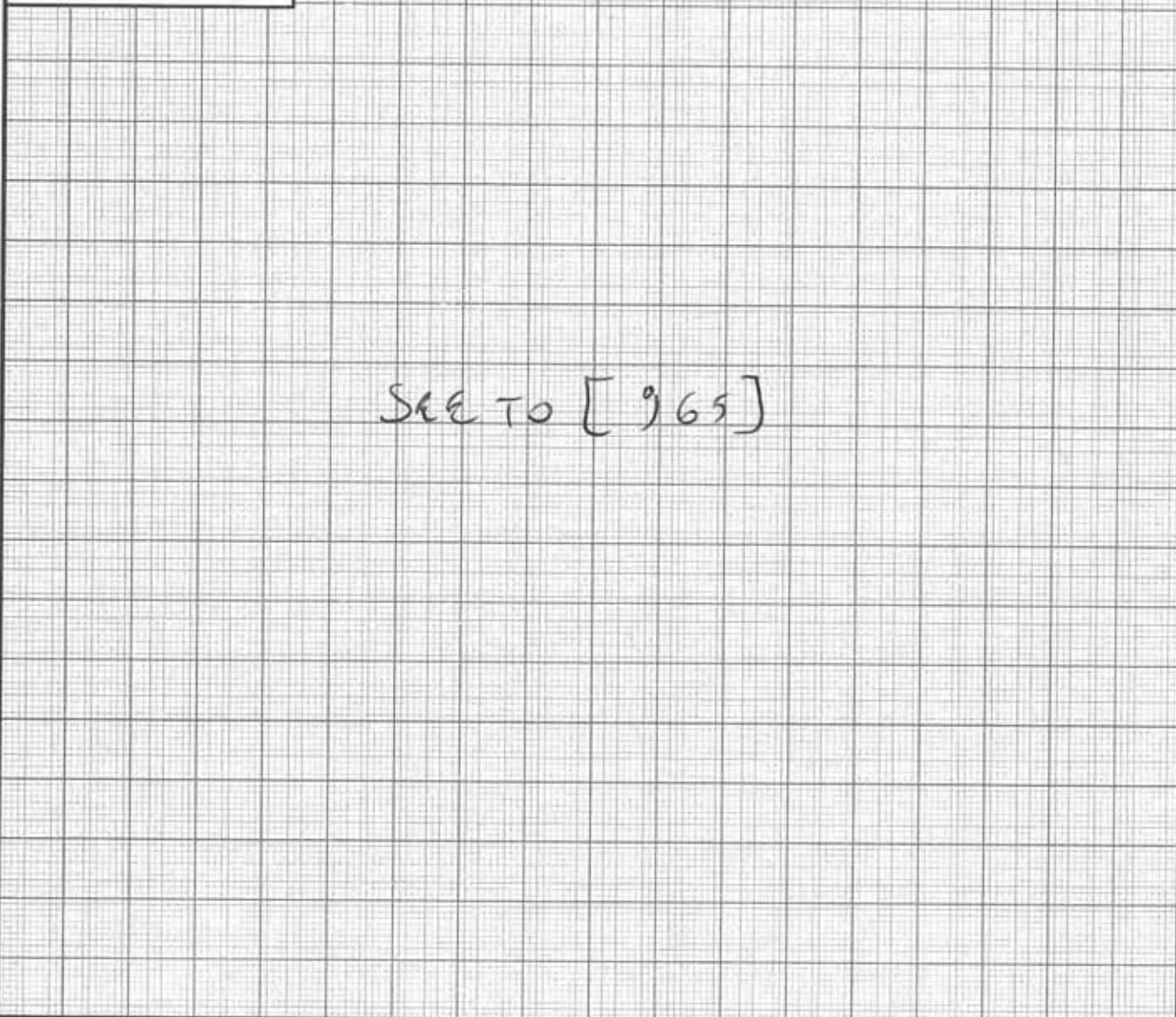
Registered Artefacts: /	Finds: <input type="text"/>
Environmental Samples: /	Specify anything not below
	None <input checked="" type="checkbox"/> Pot <input type="checkbox"/> Bone <input type="checkbox"/> CBM <input type="checkbox"/> Flint <input type="checkbox"/> Metal <input type="checkbox"/> Glass <input type="checkbox"/> Wood <input type="checkbox"/>

Completed by: EV	Date: 10/11/15	Checked by:	Date:
-------------------------	-----------------------	-------------	-------



Context No. 972

Sketch of Profile/Plan



SEE TO [965]

Levels

OD Highest: OD Lowest: OD Others:

Other Information

Site Book References

Photo (film and photo number)

Digital: 104-0812, 0813

Black and White:

Colour:

Checked interpretation:

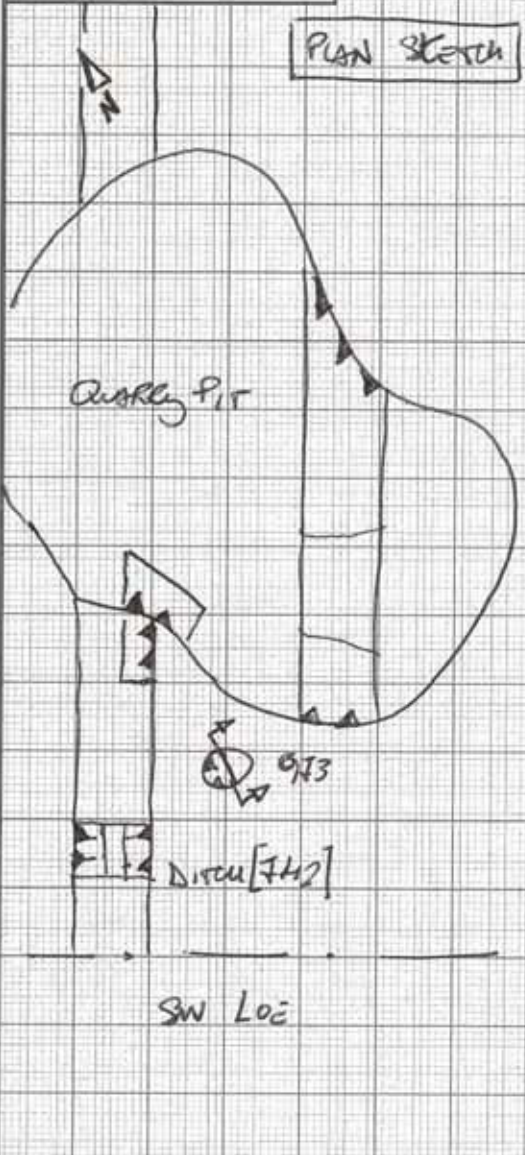
Basic Interpretation:

Basic Process:

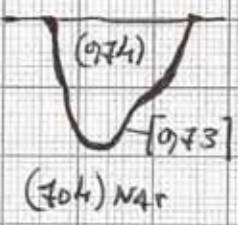
CONTEXT RECORDING SHEET

SITE CODE: AERD15	Location: AREA 7	Grid Ref: N/A	Type: CUT	Context No. 973						
DEPOSIT:		CUT:								
1. Colour	1. SUB SOIL		1. Shape in plan							
2. Composition/Particle size	2. -		2. Corners							
3. Compaction	3. ASYMMETRICAL SLOPE. STEEP TO THE N AND MODERATE SLOPE TO THE S.		3. Sides							
4. Inclusions	4. TAPERED		4. Base							
5. Horizon clarity	5. NW/SW		5. Orientation							
6. Contamination risk	6. FEATURE 1/2 SECTIONED		6. Other comments							
7. Methods and conditions			Draw profile overleaf							
8. Other comments										
Plan No:	Section No:	Lgth:	Width:	Thickness/Depth:						
GPS	156	0.47m	0.38m	0.21m						
Stratigraphic Matrix										
[]	[]	[]	[974]	[]						
			This context [973]							
[]	[]	[]	[]	[704]	[]					
Earlier	Covered by:	Contemporary	Physical relationships		Later than					
	Filled by:		Feature Label:			Covers:				
	Cut by:		Includes:			Fill of:				
	Butted by:		Same as:			Cuts: (704)				
Butts:										
Interpretation and discussion:			Internal	External <input checked="" type="checkbox"/>	Structural	Other				
<p>CUT OF A PODDLE LOCATED TO THE SW EDGE OF AREA 7, CLOSE TO BIG QUARRY PIT. NO FINDS RECORDED BUT LIKELY TO REMAIN ACCORDING TO PROXIMITY TO DATED FEATURES. REPRESENT CONSTRUCTION PHASE. DOES NOT SEEM TO BE RELATED TO OTHER NEARBY FEATURES, SUCH AS OTHER PODDLES</p>										
Provisional date:			ROMAN							
Registered Artefacts: /			Finds							
Environmental Samples: /			Specify anything not below							
			None <input checked="" type="checkbox"/>	Pot <input type="checkbox"/>	Bone <input type="checkbox"/>	CBM <input type="checkbox"/>	Flint <input type="checkbox"/>	Metal <input type="checkbox"/>	Glass <input type="checkbox"/>	Wood <input type="checkbox"/>
Completed by:	Date:	Checked by:	Date:							
JCO	9.11.15									

Sketch of Profile/Plan



SECTION SKETCH



Levels

OD Highest:	OD Lowest:	OD Others:
-------------	------------	------------

Other Information

Site Book References

Photo (film and photo number)

Digital: 104-0814

Black and White:

Colour:

Checked interpretation:

Basic Interpretation:

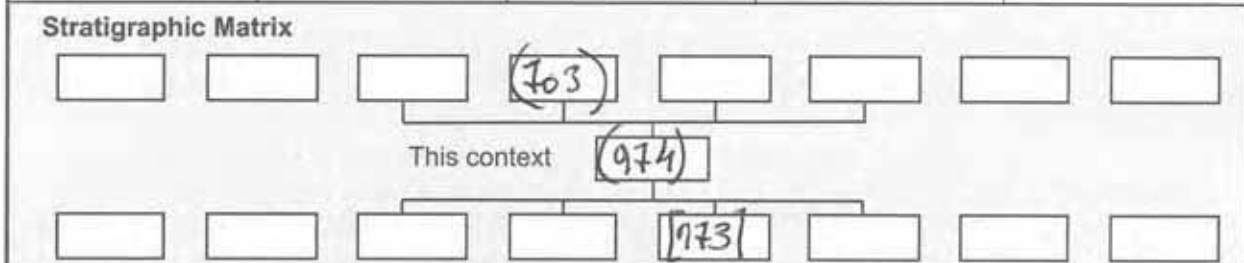
Basic Process:

CONTEXT RECORDING SHEET

SITE CODE: AECD 15	Location: AREA 7	Grid Ref: N/A	Type: FILL	Context No. 974
------------------------------	----------------------------	-------------------------	----------------------	---------------------------

DEPOSIT: 1. Colour: L. MID GREYISH BROWN 2. Composition/Particle size: 2. SILTY SAND 3. Compaction: 3. FRIABLE 4. Inclusions: 4. FREQUENT GRAVEL 5. Horizon clarity: 5. GOOD 6. Contamination risk: 6. LOW 7. Methods and conditions: 7. 1/2 SECTIONED 8. Other comments:	CUT: 1. Shape in plan 2. Corners 3. Sides 4. Base 5. Orientation 6. Other comments Draw profile overleaf
---	--

Plan No: CRS	Section No: 156	Lgth: 0.47m	Width: 0.38m	Thickness/Depth: 0.21m
---------------------	------------------------	--------------------	---------------------	-------------------------------



Earlier	Covered by: (703)	Contemporary	Physical relationships	Later than	Covers:
	Filled by:		Feature Label:		Fill of: [973]
	Cut by:		Includes:		Cuts:
	Butted by:		Same as:		Butts:

Interpretation and discussion:	Internal	<input checked="" type="checkbox"/>	External	Structural	Other
--------------------------------	----------	-------------------------------------	----------	------------	-------

SINGLE FILL OF POHOLE [973]

NO FINDS RECOVERED BUT LIKELY TO BE ROMAN REPRESENTING DRINK PIPER.

Provisional date: **ROMAN**

Registered Artefacts: /	Finds
Environmental Samples: /	Specify anything not below
	<input checked="" type="checkbox"/> None <input type="checkbox"/> Pot <input type="checkbox"/> Bone <input type="checkbox"/> CBM <input type="checkbox"/> Flint <input type="checkbox"/> Metal <input type="checkbox"/> Glass <input type="checkbox"/> Wood

Completed by: Jo	Date: 9.11.15	Checked by:	Date:
-------------------------	----------------------	-------------	-------

Sketch of Profile/Plan

• SEE [073] FOR PLAN/SECTION SKETCHES

Levels

OD Highest:	OD Lowest:	OD Others:
-------------	------------	------------

Other Information

Site Book References

Photo (film and photo number)

Digital: 104-0814

Black and White:

Colour:

Checked interpretation:

Basic Interpretation:

Basic Process:

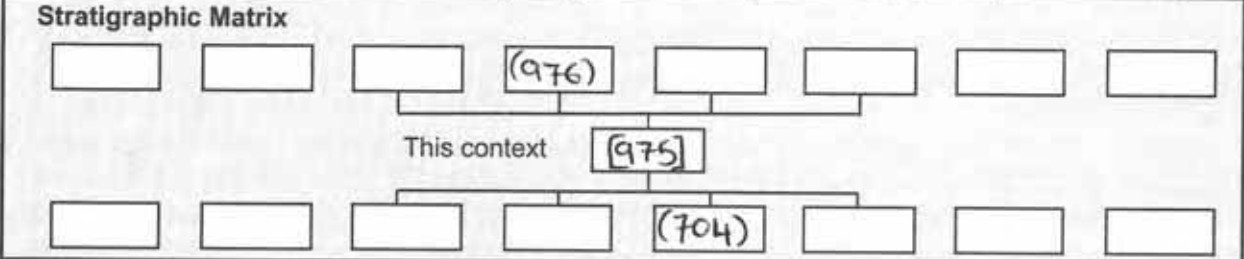
CONTEXT RECORDING SHEET

SITE CODE: AERD 15	Location: AREA 7	Grid Ref:	Type: CUT	Context No. [975]
------------------------------	----------------------------	-----------	---------------------	-----------------------------

DEPOSIT: 1. Colour 2. Composition/Particle size 3. Compaction 4. Inclusions 5. Horizon clarity 6. Contamination risk 7. Methods and conditions 8. Other comments	CUT: 1. Shape in plan 2. Corners 3. Sides 4. Base 5. Orientation 6. Other comments Draw profile overleaf
1. LINEAR - STRAIGHT 2. N/A 3. ROUNDED, ROUNDED - CONCAVE, SYMMETRICAL, MODERATE. 4. ROUNDED; ROUNDED - CONCAVE 5. NORTH - SOUTH	

6. CUT [975] PART OF BEAMSLIT INCLUDING TERMINUS AT NORTH END.

Plan No: GPS	Section No: 129	Lgth: 0.27m	Width: 132m	Thickness/Depth: 0.1m
------------------------	---------------------------	-----------------------	-----------------------	---------------------------------



Earlier	Covered by: (703)	Contemporary	Physical relationships	Later than	Covers:
	Filled by: (976)		Feature Label:		Fill of:
	Cut by:		Includes:		Cuts: (704)
	Butted by:		Same as: [883], [885]		Butts:

Interpretation and discussion:

	Internal	External	Structural	Other
--	----------	----------	------------	-------

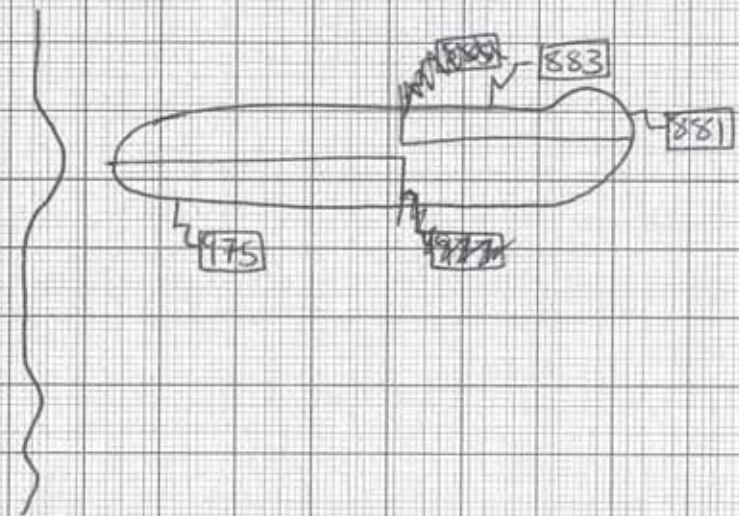
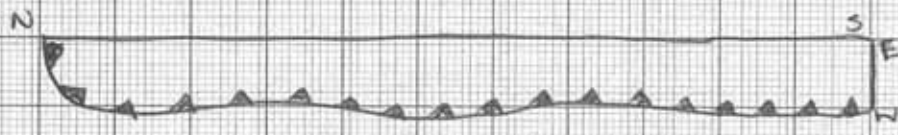
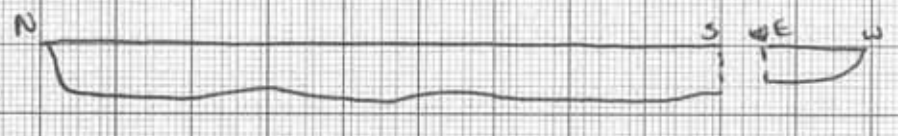
CUT [975] OF BEAM SLIT SHOWS NO SIGNS OF ANY POST HOLES IN SECTION OR AT TERMINUS - SO NOT A POST TRENCH. TERMINUS AT NORTH END RESPECTS POST-HOLE WHICH IS CUT BY A DITCH. POSSIBLE PARTITION WALL OR DOOR-WAY.

Provisional date: **ROMAN**

Registered Artefacts: _____	Finds Specify anything not below																
Environmental Samples: _____	<table border="1" style="width: 100%; border-collapse: collapse;"> <tr> <td>None</td> <td>Pot</td> <td>Bone</td> <td>CBM</td> <td>Flint</td> <td>Metal</td> <td>Glass</td> <td>Wood</td> </tr> <tr> <td><input checked="" type="checkbox"/></td> <td><input type="checkbox"/></td> <td><input type="checkbox"/></td> <td><input type="checkbox"/></td> <td><input type="checkbox"/></td> <td><input type="checkbox"/></td> <td><input type="checkbox"/></td> <td><input type="checkbox"/></td> </tr> </table>	None	Pot	Bone	CBM	Flint	Metal	Glass	Wood	<input checked="" type="checkbox"/>	<input type="checkbox"/>	<input type="checkbox"/>	<input type="checkbox"/>	<input type="checkbox"/>	<input type="checkbox"/>	<input type="checkbox"/>	<input type="checkbox"/>
None	Pot	Bone	CBM	Flint	Metal	Glass	Wood										
<input checked="" type="checkbox"/>	<input type="checkbox"/>	<input type="checkbox"/>	<input type="checkbox"/>	<input type="checkbox"/>	<input type="checkbox"/>	<input type="checkbox"/>	<input type="checkbox"/>										
Completed by: VP	Date: 9/11/15	Checked by:	Date:														



Sketch of Profile/Plan



Levels

OD Highest: _____

OD Lowest: _____

OD Others _____

Other Information

Site Book References

Photo (film and photo number)

Digital: 100-0756

Black and White:

Colour:-

Checked interpretation:

Basic Interpretation:

Basic Process:

SITE CODE: AERD 15	Location: AREA 7	Grid Ref:	Type: FILL	Context No. (976)
------------------------------	----------------------------	-----------	----------------------	-----------------------------

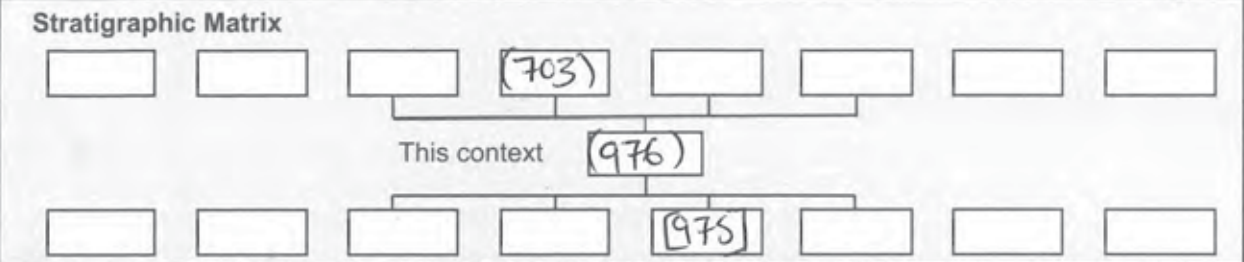
DEPOSIT: 1. Colour <u>1. LIGHT BROWNISH GREY</u> 2. Composition/Particle size <u>2. SILTY SAND</u> 3. Compaction _____ 4. Inclusions <u>3. LOOSE</u> 5. Horizon clarity <u>4. 10% 2cm STONE, SUB-ROUNDED, POORLY SORTED</u> 6. Contamination risk _____ 7. Methods and conditions _____ 8. Other comments <u>5. GOOD</u>	CUT: -1. Shape in plan / 2. Corners / 3. Sides / 4. Base / 5. Orientation / 6. Other comments / Draw profile overleaf /
---	--

6. Low

7. TROWEL

8. FILL (976) OF CUT (975) ALOT SANDIER FROM CHANGE IN NATURAL (704)

Plan No: GPS	Section No: 129	Lgth: 132m 0.27m	Width: 132m	Thickness/Depth: 0.1m
------------------------	---------------------------	----------------------------	-----------------------	---------------------------------



Earlier	Covered by: (703)	Contemporary	Physical relationships	Later than	Covers:
	Filled by:		Feature Label:		Fill of: (975)
	Cut by:		Includes:		Cuts: (704)
	Butted by:		Same as:		Butts:

Interpretation and discussion:	Internal	External	Structural	Other
--------------------------------	----------	----------	------------	-------

FILL (976) OF BEAM SLOT CUT (975) HAS MORE SAND AND LESS INCLUSIONS. CHANGE IN NATURAL FACING THE SECTION FROM LESS GRAVEL TO SAND.

Provisional date: **ROMAN**

Sketch of Profile/Plan

SEE
CONTEXT SHEET
975

Levels

OD Highest: _____

OD Lowest: _____

OD Others: _____

Other Information

Site Book References

Photo (film and photo number)

Digital: 100-0756

Black and White:

Colour: ✓

Checked interpretation:

Basic Interpretation:

Basic Process:

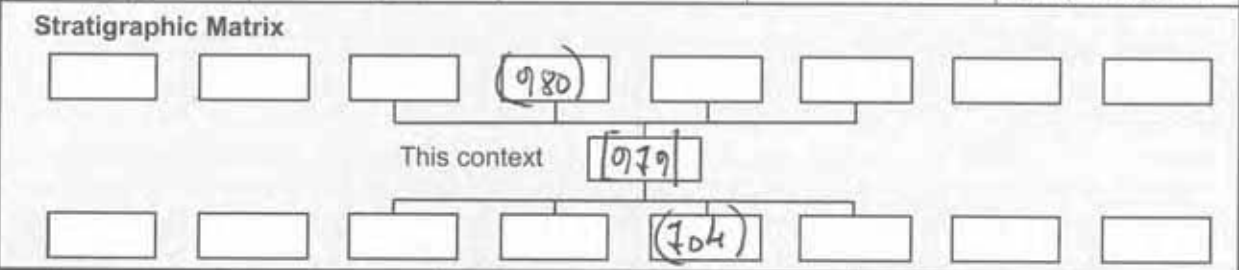
CONTEXT RECORDING SHEET

SITE CODE: AERO 15	Location: AREA 15	Grid Ref: N/A	Type: CUT	Context No. 979
------------------------------	-----------------------------	-------------------------	---------------------	---------------------------

DEPOSIT:	CUT: <input checked="" type="checkbox"/>
1. Colour	1. Shape in plan
2. Composition/Particle size	2. Corners
3. Compaction	3. Sides
4. Inclusions	4. Base
5. Horizon clarity	5. Orientation
6. Contamination risk	6. Other comments
7. Methods and conditions	Draw profile overleaf
8. Other comments	

1. SUB ROUNDS
2. -
3. SHALLOW RECTANGULAR SIDES
4. FLAT BASE
5. -
6. 1/2 SECTIONED

Plan No: GPS	Section No: 158	Lgth: 0.42m	Width: 0.39m	Thickness/Depth: 0.04m
---------------------	------------------------	--------------------	---------------------	-------------------------------



Earlier	Covered by: (703)	Contemporary	Physical relationships	Later than	Covers:
	Filled by: (980)		Feature Label:		Fill of:
	Cut by:		Includes:		Cuts: (704)
	Butted by:		Same as:		Butts:

Interpretation and discussion:	Internal <input checked="" type="checkbox"/>	External	Structural	Other
--------------------------------	--	----------	------------	-------

CUT OF 4 PROBABLE SHALLOW POSTHOLE.

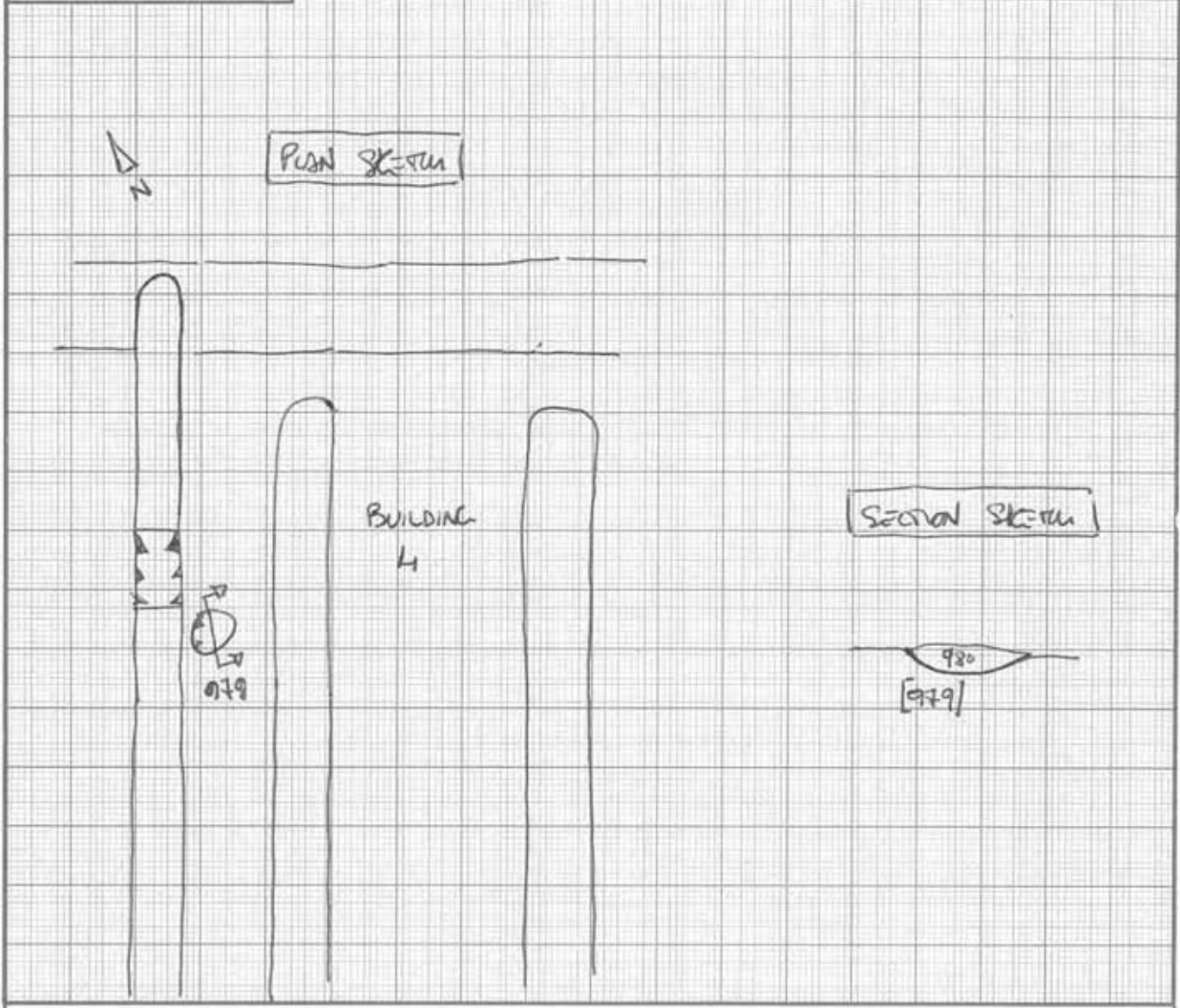
NO FINDS BUT LIKELY TO BE ROMAN ACCORDING TO ADJACENT DATED FEATURES.

Provisional date: ROMAN	
--------------------------------	--

Registered Artefacts: /	Finds
Environmental Samples: /	Specify anything not below
	<input type="checkbox"/> None <input type="checkbox"/> Pot <input type="checkbox"/> Bone <input type="checkbox"/> CBM <input type="checkbox"/> Flint <input type="checkbox"/> Metal <input type="checkbox"/> Glass <input type="checkbox"/> Wood

Completed by: Jo	Date: 07.11.15	Checked by:	Date:
-------------------------	-----------------------	-------------	-------

Sketch of Profile/Plan



Levels

OD Highest: OD Lowest: OD Others

Other Information

Site Book References	Photo (film and photo number)
	Digital: 104-0815
	Black and White:
	Colour:

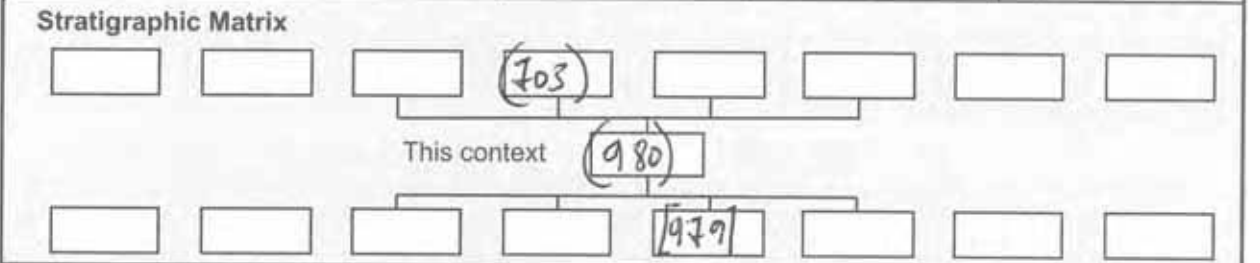
Checked interpretation:	Basic Interpretation:	Basic Process:
-------------------------	-----------------------	----------------

CONTEXT RECORDING SHEET

SITE CODE: AERO15	Location: AREA15	Grid Ref: N/A	Type: FILL	Context No. 980
-----------------------------	----------------------------	-------------------------	----------------------	---------------------------

DEPOSIT: 1. Colour: 1. MID OREGON BROWN 2. Composition/Particle size: 2. SILTY SAND 3. Compaction: 3. SOFT 4. Inclusions: 4. OCCASIONAL GRAVEL 5. Horizon clarity: 5. GOOD 6. Contamination risk: 6. LOW 7. Methods and conditions: 8. Other comments: 1. 1/2 SECTIONED	CUT: 1. Shape in plan 2. Corners 3. Sides 4. Base 5. Orientation 6. Other comments Draw profile overleaf
---	--

Plan No: GPS	Section No: 158	Lgth: 0.42m	Width: 0.39m	Thickness: 0.07m	Depth: 0.07m
---------------------	------------------------	--------------------	---------------------	-------------------------	---------------------



Earlier	Covered by: (703)	Contemporary	Physical relationships	Later than	Covers:
	Filled by:		Feature Label:		Fill of: [979]
	Cut by:		Includes:		Cuts:
	Butted by:		Same as:		Butts:

Interpretation and discussion:	Internal	<input checked="" type="checkbox"/>	External	Structural	Other
--------------------------------	----------	-------------------------------------	----------	------------	-------

SINGLE FILL OF PROBABLE POSTHOLE [979].

NO FINDS RECOVERED.

Provisional date: **ROMAN**

Registered Artefacts: /	Finds Specify anything not below None <input checked="" type="checkbox"/> Pot <input type="checkbox"/> Bone <input type="checkbox"/> CBM <input type="checkbox"/> Flint <input type="checkbox"/> Metal <input type="checkbox"/> Glass <input type="checkbox"/> Wood <input type="checkbox"/>
Environmental Samples: /	

Completed by: JCO	Date: 01.11.15	Checked by:	Date:
--------------------------	-----------------------	-------------	-------

Sketch of Profile/Plan

SEE [979] FOR PLAN/SECTION SKETCHES

Levels

OD Highest:	OD Lowest:	OD Others
-------------	------------	-----------

Other Information

Site Book References

Photo (film and photo number)
Digital: 104-215
Black and White:
Colour:

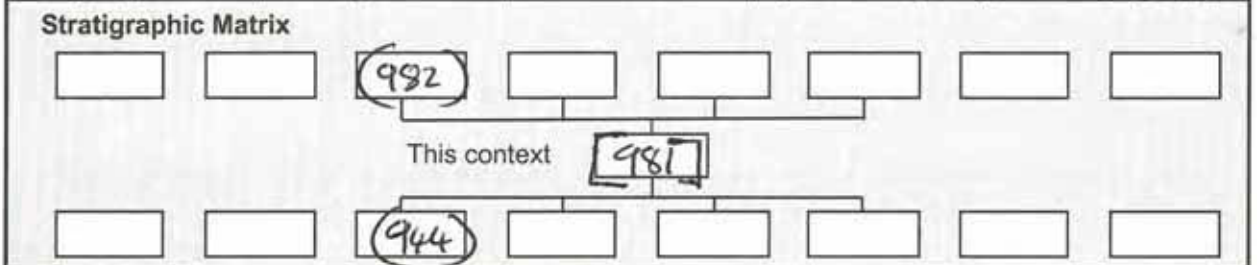
Checked interpretation:	Basic Interpretation:	Basic Process:
-------------------------	-----------------------	----------------

CONTEXT RECORDING SHEET

SITE CODE: AERD 15	Location: Area 7	Grid Ref:	Type: Cut
			Context No. 981

DEPOSIT:	CUT:
1. Colour 1. Oval	1. Shape in plan
2. Composition/Particle size 2. -	2. Corners
3. Compaction 3. Steep 85° Straight	3. Sides
4. Inclusions 4. Flat	4. Base
5. Horizon clarity 5. N/A	5. Orientation
6. Contamination risk	6. Other comments
7. Methods and conditions	Draw profile overleaf
8. Other comments In building 2 slot [943]	

Plan No: G.P.S	Section No: 151	Lgth: 0.25m	Width: Slot 0.24m Total 0.45m	Thickness/ Depth: 0.20m
--------------------------	---------------------------	-----------------------	--	-----------------------------------



Earlier	Covered by:	Contemporary	Physical relationships	Later than	Covers:
	Filled by: (982)		Feature Label:		Fill of: 98
	Cut by:		Includes:		Cuts: (944)
	Butted by:		Same as:		Butts:

Interpretation and discussion:	Internal	External	Structural	Other
--------------------------------	----------	----------	------------	-------

NB/ for stratigraphical ease ie 'keep it simple' all surrounding postholes have been put as later than the backfill of the post trench (944). However this is because it is likely that the original position within the post trench - where the post trench backfill would have abutted the post - has been destroyed. This is because removing the post will have disturbed the original posthole - ie by rocking the post to remove it. →

Registered Artefacts:	Finds Specify anything not below																
Environmental Samples:	<table style="width: 100%; border: none;"> <tr> <td>None</td><td>Pot</td><td>Bone</td><td>CBM</td><td>Flint</td><td>Metal</td><td>Glass</td><td>Wood</td> </tr> <tr> <td><input type="checkbox"/></td><td><input type="checkbox"/></td><td><input type="checkbox"/></td><td><input type="checkbox"/></td><td><input type="checkbox"/></td><td><input type="checkbox"/></td><td><input type="checkbox"/></td><td><input type="checkbox"/></td> </tr> </table>	None	Pot	Bone	CBM	Flint	Metal	Glass	Wood	<input type="checkbox"/>	<input type="checkbox"/>	<input type="checkbox"/>	<input type="checkbox"/>	<input type="checkbox"/>	<input type="checkbox"/>	<input type="checkbox"/>	<input type="checkbox"/>
None	Pot	Bone	CBM	Flint	Metal	Glass	Wood										
<input type="checkbox"/>	<input type="checkbox"/>	<input type="checkbox"/>	<input type="checkbox"/>	<input type="checkbox"/>	<input type="checkbox"/>	<input type="checkbox"/>	<input type="checkbox"/>										
Completed by: J.A	Date: 9/11/15	Checked by:	Date:														



Sketch of Profile/Plan

See [943] + (944)

Levels

OD Highest:

OD Lowest:

OD Others

Other Information However in some cases, such as [981] it seems probable the post has been pulled straight out and therefore the ~~sequence~~ the original shape of where the post abutted is preserved. As such strat wise it should be post trench [943] than [981] post, [47] Post back trench backfill. Then (982) Void filled by natural processes after Post removal. Post hole - in terminus - possible door post

Site Book References

Photo (film and photo number)

Digital: 104-0794 -> 0800

Black and White:

Colour:

Checked interpretation:

Basic Interpretation:

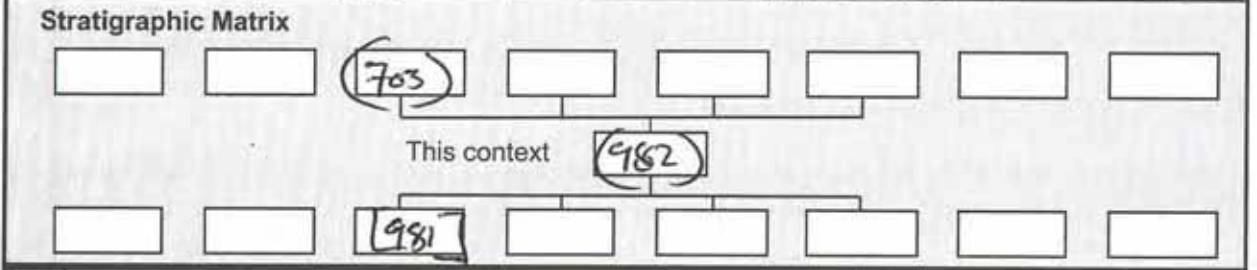
Basic Process:

CONTEXT RECORDING SHEET

SITE CODE: AERD 15	Location: Area 7	Grid Ref:	Type: FU	Context No. 982
------------------------------	-------------------------	-----------	-----------------	---------------------------

DEPOSIT: 1. Colour: 1. Mid to dark brown 2. Composition/Particle size: 2. Silty clay 65% clay 3. Compaction: 3. Firm 4. Inclusions: 4. Occasional subangular and sub rounded stones 25mm x 25mm → 5. Horizon clarity: 5. Good 6. Contamination risk: 6. Low 7. Methods and conditions: 7. Travel, raining 8. Other comments:	CUT: 1. Shape in plan 2. Corners 3. Sides 4. Base 5. Orientation 6. Other comments Draw profile overleaf
--	--

Plan No: G.P.S	Section No: 151	Lgth: 0.25m	Width: Set 0.24m Total 0.45m	Thickness/Depth: 0.20m
-----------------------	------------------------	--------------------	---	-------------------------------



Earlier	Covered by: (703)	Contemporary	Physical relationships	Later than	Covers:
	Filled by:		Feature Label:		Fill of: [981]
	Cut by:		Includes:		Cuts:
	Butted by:		Same as:		Butts:

Interpretation and discussion:	Internal	External	Structural	Other
---------------------------------------	----------	----------	------------	-------

Single fill. No finds. See [981] for fuller interpretation.

No post pit. The fill is a mixture of the topsoil + packing slumping back into the void after the post has been removed.

Provisional date: Review

Registered Artefacts: X	Finds Specify anything not below None Pot Bone CBM Flint Metal Glass Wood <input type="checkbox"/> <input type="checkbox"/> <input type="checkbox"/> <input type="checkbox"/> <input type="checkbox"/> <input type="checkbox"/> <input type="checkbox"/> <input type="checkbox"/>
Environmental Samples: X	


Completed by: J.A	Date: 9/6/15	Checked by:	Date:
--------------------------	---------------------	-------------	-------



Context No. (982)

Sketch of Profile/Plan

See [943] + (944)



Levels

OD Highest: OD Lowest: OD Others

Other Information

Site Book References **Photo (film and photo number)**
Digital: 104 - 0799 → 0800
~~Black and White:~~
Colour: —

Checked interpretation: **Basic Interpretation:** **Basic Process:**

CONTEXT RECORDING SHEET

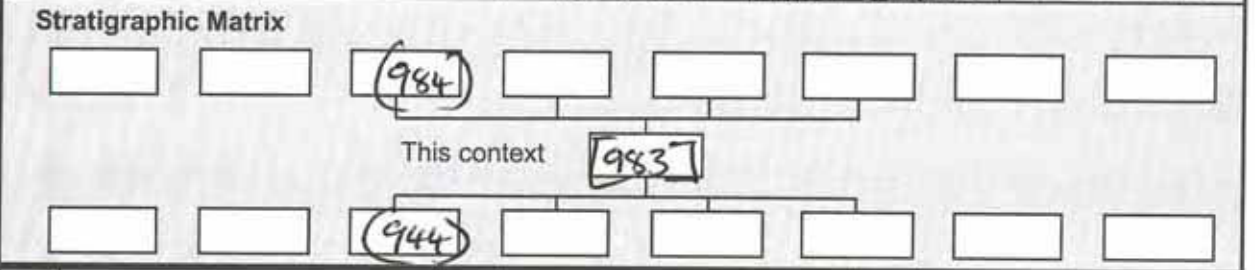
SITE CODE: AERD 15	Location: Area 7	Grid Ref:	Type: Cut	Context No. 983
------------------------------	-------------------------	-----------	------------------	---------------------------

DEPOSIT: 1. Colour 2. Composition/Particle size 3. Compaction 4. Inclusions 5. Horizon clarity 6. Contamination risk 7. Methods and conditions 8. Other comments 	CUT: 1. Shape in plan 2. Corners 3. Sides 4. Base 5. Orientation 6. Other comments Draw profile overleaf
--	--

1. Longitudinal oval
 2. —
 3. Steep - Straight 75°
 4. Flat
 5. NE → SW

In building 2 slot [943]

Plan No: G.P.S	Section No: 151	Lgth: 0.84m	Width: slot 0.24m Total 0.45m	Thickness/Depth: 0.20m
-----------------------	------------------------	--------------------	--	-------------------------------



Earlier	Covered by:	Contemporary	Physical relationships	Later than	Covers:
	Filled by: 984		Feature Label:		Fill of:
	Cut by:		Includes:		Cuts: 944
	Butted by:		Same as:		Butts:

Interpretation and discussion:	Internal	External	Structural	Other
---------------------------------------	----------	----------	------------	-------

Disturbance where a post has been removed. Possible it is an actual rubber cut, but more likely where the post has been rocked to remove it.

Could have originally been a square type cut

Provisional date: **Roman**

Registered Artefacts: <input checked="" type="checkbox"/>	Finds Specify anything not below None <input type="checkbox"/> Pot <input type="checkbox"/> Bone <input type="checkbox"/> CBM <input type="checkbox"/> Flint <input type="checkbox"/> Metal <input type="checkbox"/> Glass <input type="checkbox"/> Wood <input type="checkbox"/>
Environmental Samples: <input checked="" type="checkbox"/>	

Completed by: J.A	Date: 9/11/15	Checked by:	Date:
--------------------------	----------------------	-------------	-------



Context No. 983

Sketch of Profile/Plan

See [943] + (944)

Levels

OD Highest:

OD Lowest:

OD Others

Other Information

Site Book References

Photo (film and photo number)

Digital: 104 - 0799 → 0800

Black and White:

Colour: ✓

Checked interpretation:

Basic Interpretation:

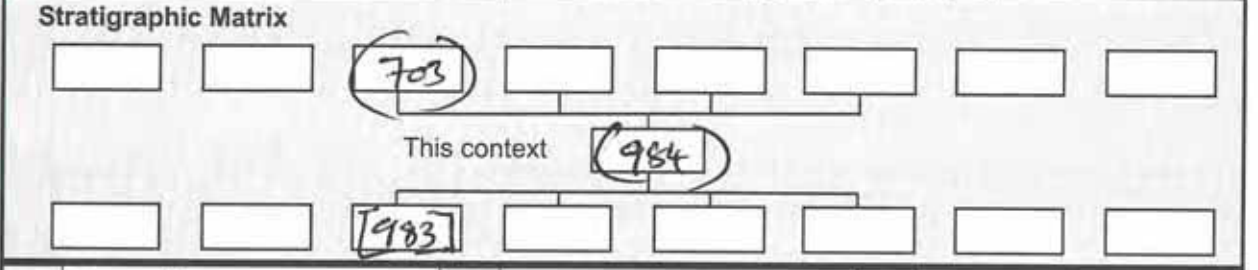
Basic Process:

CONTEXT RECORDING SHEET

SITE CODE: AERD15	Location: Area 7	Grid Ref:	Type: Fill
			Context No. 984

DEPOSIT: 1. Colour: 1. mid to dark brown 2. Composition/Particle size: 2. Silty clay 65% clay 3. Compaction: 3. Firm 4. Inclusions: 4. Rare to occasional Subangular + sub rounded Stone inclusions ranging from 25mm x 25mm → grit. 5. Horizon clarity: 5. Good 6. Contamination risk: 6. low 7. Methods and conditions: 7. Travel, Raining 8. Other comments:	CUT: 1. Shape in plan 2. Corners 3. Sides 4. Base 5. Orientation 6. Other comments Draw profile overleaf
---	--

Plan No: G.P.S	Section No: 151	Lgth: 0.84m	Width: Slot 0.24m Total 0.45m	Thickness/Depth: 0.2m
-----------------------	------------------------	--------------------	--	------------------------------



Earlier	Covered by: (703)	Contemporary	Physical relationships	Later than	Covers:
	Filled by:		Feature Label:		Fill of: [983]
	Cut by:		Includes:		Cuts:
	Butted by:		Same as:		Butts:

Interpretation and discussion:	Internal	External	Structural	Other
---------------------------------------	----------	----------	------------	-------

Single fill, No finds.

The fill is quite mixed and is probably a mixture of surrounding topsoil and peat having been purposefully backfilled after the post has been removed.

Provisional date: **Roman**

Registered Artefacts: X	Finds: Specify anything not below <input type="text"/> None <input checked="" type="checkbox"/> Pot <input type="checkbox"/> Bone <input type="checkbox"/> CBM <input type="checkbox"/> Flint <input type="checkbox"/> Metal <input type="checkbox"/> Glass <input type="checkbox"/> Wood <input type="checkbox"/>
Environmental Samples: X	

Completed by: J.A	Date: 9/11/15	Checked by:	Date:
--------------------------	----------------------	-------------	-------



Context No. 984

Sketch of Profile/Plan

See [943] + (944)

Levels

OD Highest:

OD Lowest:

OD Others

Other Information

Site Book References

Photo (film and photo number)

Digital: 104 - 0799 → 0900

Black and White:

Colour:

Checked interpretation:

Basic Interpretation:

Basic Process:

CONTEXT RECORDING SHEET

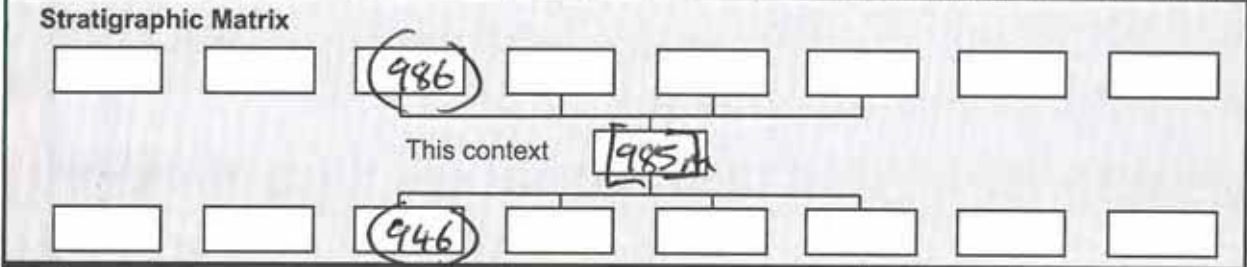
SITE CODE: AERD 15	Location: Area 7	Grid Ref:	Type: Cut 985
			Context No. 985

DEPOSIT: 1. Colour 2. Composition/Particle size 3. Compaction 4. Inclusions 5. Horizon clarity 6. Contamination risk 7. Methods and conditions 8. Other comments	CUT: 1. Shape in plan 2. Corners 3. Sides 4. Base 5. Orientation 6. Other comments Draw profile overleaf
---	--

1. longitudinal linear
 2.
 3. Steep, Straight 75°
 4. Flat
 5. NE → SW
 6.

In building 2 Slot [945]

Plan No: G.P.5	Section No: 152	Lgth: 0.92m	Width: Total 0.4cm Slot 0.22m
			Thickness/Depth: 0.17m



Earlier	Covered by:	Contemporary	Physical relationships	Later than	Covers:
	Filled by: (986)		Feature Label:		Fill of:
	Cut by:		Includes:		Cuts: (946)
	Butted by:		Same as:		Butts:

Interpretation and discussion:	Internal	External	Structural	Other
--------------------------------	----------	----------	------------	-------

Similar to [983] This is consistent with being either a cut where a post has been removed out: or disturbance where a post has been removed in order for it to be removed

Provisional date: **Roman**

Registered Artefacts:	Finds
Environmental Samples:	Specify anything not below
	None <input type="checkbox"/> Pot <input type="checkbox"/> Bone <input type="checkbox"/> CBM <input type="checkbox"/> Flint <input type="checkbox"/> Metal <input type="checkbox"/> Glass <input type="checkbox"/> Wood <input type="checkbox"/>

Completed by: J.A	Date: 9/6/15	Checked by:	Date:
--------------------------	---------------------	-------------	-------



Sketch of Profile/Plan

See [943] + (944) → [945]

Levels

OD Highest:

OD Lowest:

OD Others

Other Information

Site Book References

Photo (film and photo number)

Digital: 104-0801 → 0802

Black and White:

Colour:

Checked interpretation:

Basic Interpretation:

Basic Process:

CONTEXT RECORDING SHEET

SITE CODE: AERD15	Location: Area 7	Grid Ref:	Type: Fill
			Context No. 986

DEPOSIT:	CUT:
1. Colour: 1. Mid to dark reddish brown	1. Shape in plan
2. Composition/Particle size: 2. Silty clay 60% clay	2. Corners
3. Compaction: 3. Firm	3. Sides
4. Inclusions: 4. Rare to occasional subangular + subrounded stone inclusions ranging from 25mm x 25mm → grit	4. Base
5. Horizon clarity: 5. Good	5. Orientation
6. Contamination risk: 6. Low	6. Other comments
7. Methods and conditions: 7. Multiple + hand, raining	Draw profile overleaf
8. Other comments:	

Plan No: G.P.S	Section No: 152	Lgth: 0.92m	Width: Total 0.40m Slot 0.22m	Thickness/Depth: 0.17m
-----------------------	------------------------	--------------------	---	-------------------------------



Earlier	Covered by: (703)	Contemporary	Physical relationships	Later than	Covers:
	Filled by:		Feature Label:		Fill of: [985]
	Cut by:		Includes:		Cuts:
	Butted by:		Same as:		Butts:

Interpretation and discussion:	Internal	External	Structural	Other
--------------------------------	----------	----------	------------	-------

The fill contains some fine vertical silty sand bands which are probably root disturbance. The predominant fill is relatively mixed colour + consistency with, broadly it is consistent with being a backfill after the post has been removed.

Single fill, no finds

Provisional date: **Roman**

Registered Artefacts: X	Finds: <input type="text"/>
Environmental Samples: X	Specify anything not below: <input checked="" type="checkbox"/> None <input type="checkbox"/> Pot <input type="checkbox"/> Bone <input type="checkbox"/> CBM <input type="checkbox"/> Flint <input type="checkbox"/> Metal <input type="checkbox"/> Glass <input type="checkbox"/> Wood

Completed by: J.A	Date: 9/11/15	Checked by:	Date:
--------------------------	----------------------	-------------	-------



Context No. 986

Sketch of Profile/Plan

See [943] (944) + 945

Levels

OD Highest:

OD Lowest:

OD Others

Other Information

Site Book References

Photo (film and photo number)

Digital: 104-0801 → 0802

Black and White:

Colour:

Checked interpretation:

Basic Interpretation:

Basic Process:

CONTEXT RECORDING SHEET

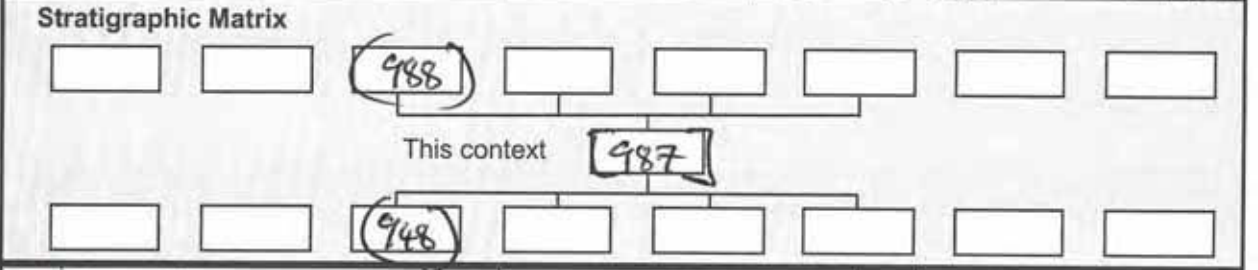
SITE CODE: AEPD15	Location: area 7	Grid Ref:	Type: cut
			Context No. 987

DEPOSIT: 1. Colour 2. Composition/Particle size 3. Compaction 4. Inclusions 5. Horizontality 6. Contamination risk 7. Methods and conditions 8. Other comments	CUT: 1. Shape in plan 2. Corners 3. Sides 4. Base 5. Orientation 6. Other comments Draw profile overleaf
---	--

1. Oval
 2. ———
 3. Steep to moderate, Straight
 45-50°
 4. Flat
 5. NE → SW

In building 2 slot 945
947

Plan No: G.P.S	Section No: 153	Lgth: 0.42m	Width: Total 0.34m Slot 0.20m	Thickness/ Depth: 0.13m
--------------------------	---------------------------	-----------------------	--	-----------------------------------



Earlier	Covered by:	Contemporary	Physical relationships	Later than	Covers:
	Filled by: (988)		Feature Label:		Fill of:
	Cut by:		Includes:		Cuts: (948)
	Butted by:		Same as:		Butts:

Interpretation and discussion:	Internal	External	Structural <input checked="" type="checkbox"/>	Other
--------------------------------	----------	----------	--	-------

NB// As stated with other previous postholes along length. This is probably not the original post shape, but what survives in Section is the shape once the post has been removed. It is not a post pipe. It is the disturbance created by raking the post to remove it. As it is the disturbance that remains it is classed stratigraphically as a base **(948)**. It is not a true cut.

Provisional date: **Roman**

Registered Artefacts:	Finds <input type="text"/> Specify anything not below
Environmental Samples:	None <input type="checkbox"/> Pot <input type="checkbox"/> Bone <input type="checkbox"/> CBM <input type="checkbox"/> Flint <input type="checkbox"/> Metal <input type="checkbox"/> Glass <input type="checkbox"/> Wood <input type="checkbox"/>

Completed by: J.A	Date: 11/11/15	Checked by:	Date:
--------------------------	-----------------------	-------------	-------



Sketch of Profile/Plan

See [943], [944] + [947]

Levels

OD Highest:

OD Lowest:

OD Others

Other Information

Site Book References

Photo (film and photo number)

Digital: 104-0803 ⇒ 0804

Black and White:

Colour:

Checked interpretation:

Basic Interpretation:

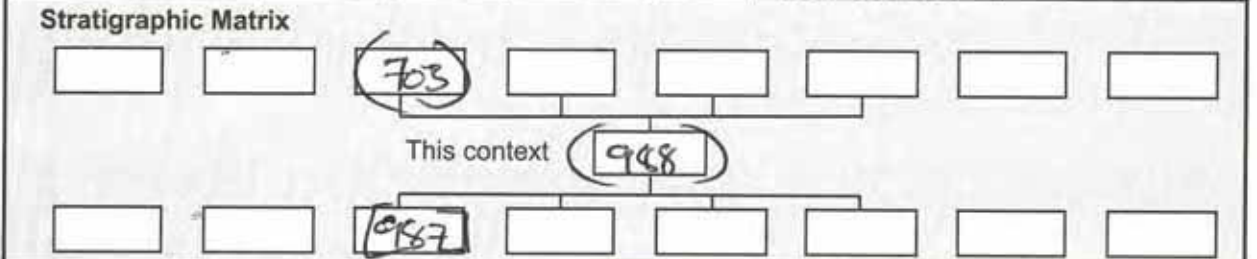
Basic Process:

CONTEXT RECORDING SHEET

SITE CODE: AERD 15	Location: area 7	Grid Ref:	Type: Fill	Context No. 988
------------------------------	-------------------------	-----------	----------------------	---------------------------

DEPOSIT: 1. Colour: 1. Mid to light brown 2. Composition/Particle size: 2. Silty clay 65% clay 3. Compaction: 3. Soft 4. Inclusions: 4. rare subrounded + subangular stone inclusions. 60mm x 10mm → 5. Horizon clarity: 5. split. 6. Contamination risk: 6. Good 7. Methods and conditions: 7. low 8. Other comments: 7. level, raining	CUT: 1. Shape in plan 2. Corners 3. Sides 4. Base 5. Orientation 6. Other comments Draw profile over leaf
---	--

Plan No: G.P.S	Section No: 153	Lgth: 0.42m	Width: Total 0.3m Sub 0.20m	Thickness/ Depth: 0.13m
-----------------------	------------------------	--------------------	--	-----------------------------------



Earlier	Covered by: (703)	Contemporary	Physical relationships	Later than	Covers:
	Filled by:		Feature Label:		Fill of: [987]
	Cut by:		Includes:		Cuts:
	Butted by:		Same as:		Butts:

Interpretation and discussion:	Internal	External	Structural	Other
---------------------------------------	----------	----------	------------	-------

The fill is quite silty but is also finer than the surrounding deposits. The fill is consistent with being a natural silting into the void left when a post has been removed.

Provisional date: **Roman**

Registered Artefacts: X	Finds Specify anything not below None Pot Bone CBM Flint Metal Glass Wood <input type="checkbox"/> <input type="checkbox"/> <input type="checkbox"/> <input type="checkbox"/> <input type="checkbox"/> <input type="checkbox"/> <input type="checkbox"/> <input type="checkbox"/>
Environmental Samples: X	

Completed by: J.A	Date: 11/11/15	Checked by:	Date:
--------------------------	-----------------------	-------------	-------



Sketch of Profile/Plan

See [943], [944] + [947]

Levels

OD Highest:

OD Lowest:

OD Others

Other Information

Site Book References

Photo (film and photo number)

Digital: 104 - 0803 → 0804

~~Black and White:~~

~~Colour:~~

Checked interpretation:

Basic Interpretation:

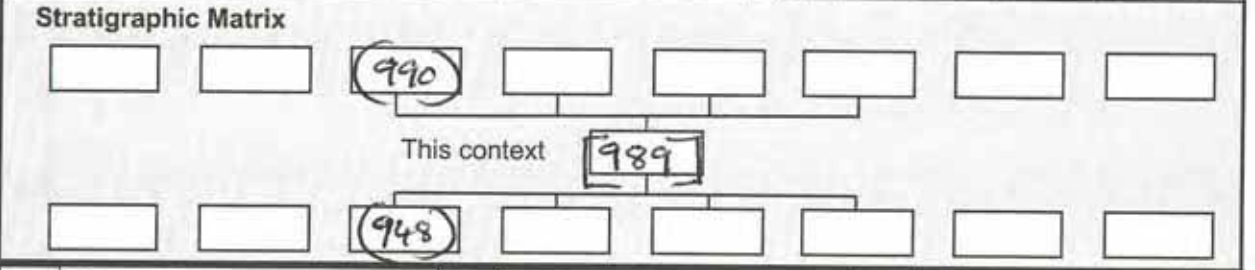
Basic Process:

CONTEXT RECORDING SHEET

SITE CODE: AERDIS	Location: over 7.	Grid Ref:	Type: cut	Context No. 989
-----------------------------	------------------------------------	-----------	---------------------	---------------------------

DEPOSIT: 1. Colour 2. Composition/Particle size 3. Compaction 4. Inclusions 5. Horizon clarity 6. Contamination risk 7. Methods and conditions 8. Other comments	CUT: 1. Shape in plan 2. Corners 3. Sides 4. Base 5. Orientation 6. Other comments Draw profile overleaf
1. Obel 2. — 3. Steep, concave 55° 4. Concave 5. N/A	In building 2 slot [747]

Plan No: G.P.S	Section No: 153	Lgth: 0.36m	Width: Start 0.20m Total 0.36m	Thickness/ Depth: 0.25m
--------------------------	---------------------------	--------------------	---	-----------------------------------



Earlier	Covered by:	Contemporary	Physical relationships	Later than	Covers:
	Filled by: (990) (991)		Feature Label:		Fill of:
	Cut by:		Includes:		Cuts: (948)
	Butted by:		Same as:		Butts:

Interpretation and discussion:	Internal	External	Structural <input checked="" type="checkbox"/>	Other
--------------------------------	----------	----------	--	-------

Posthole. Probable repair (contemporary) to post [1088] which is situated directly on the SW side to posthole [989]. The post would probably abutted [1088] but this relationship is not visible in section. It is clearly a later repair as it cuts through the base of the post trench [947]. The fill is also seen extending up through the post trench fill (948) showing [989] clearly cut it.

Provisional date: **Roman**

Registered Artefacts:	Finds
Environmental Samples:	Specify anything not below
	None <input type="checkbox"/> Pot <input type="checkbox"/> Bone <input type="checkbox"/> CBM <input type="checkbox"/> Flint <input type="checkbox"/> Metal <input type="checkbox"/> Glass <input type="checkbox"/> Wood <input type="checkbox"/>

Completed by: J.A.	Date: 11/11/15	Checked by:	Date:
---------------------------	-----------------------	-------------	-------



Sketch of Profile/Plan

See [943] (944) + [947]

Levels

OD Highest:	OD Lowest:	OD Others
-------------	------------	-----------

Other Information

Site Book References

Photo (film and photo number)
Digital: 104 - 0803 → 0804
~~Black and White:~~
Colour:

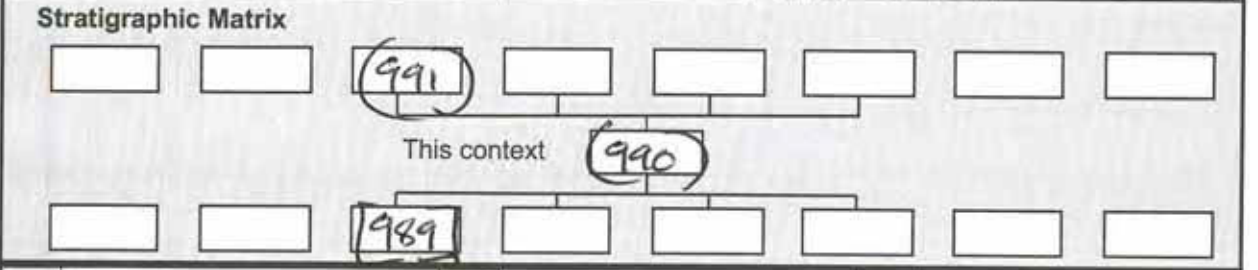
Checked interpretation:	Basic Interpretation:	Basic Process:
-------------------------	-----------------------	----------------

CONTEXT RECORDING SHEET

SITE CODE: AERD15	Location: area 7	Grid Ref:	Type: Fill	Context No. 990
-----------------------------	-------------------------	-----------	----------------------	---------------------------

DEPOSIT: 1. Colour: 1. Reddish brown 2. Composition/Particle size: 2. Silt clay 60% clay 3. Compaction: 3. Firm 4. Inclusions: 4. Rare grit + sand 5. Horizon clarity: 5. Good 6. Contamination risk: 6. low 7. Methods and conditions: 7. Hand trowel, overcast 8. Other comments:	CUT: 1. Shape in plan 2. Corners 3. Sides 4. Base 5. Orientation 6. Other comments Draw profile overleaf
--	---

Plan No: G.P.S	Section No: 153	Lgth: 0.26m	Width: Slot 0.20m	Thickness/Depth: 0.07m
-----------------------	------------------------	--------------------	--------------------------	-------------------------------



Earlier	Covered by: (991)	Contemporary	Physical relationships	Later than	Covers:
	Filled by:		Feature Label:		Fill of: [989]
	Cut by:		Includes:		Cuts:
	Butted by:		Same as:		Butts:

Interpretation and discussion:	Internal	External	Structural	Other
---------------------------------------	----------	----------	------------	-------

The fill is consistent with being natural slumping back into the base when the post was removed.
 Lower fill of 2 gills.
 Single ~~gill~~ (No finds)

Provisional date: **Peruv**

Registered Artefacts: X	Finds Specify anything not below: <input type="text"/> None <input checked="" type="checkbox"/> Pot <input type="checkbox"/> Bone <input type="checkbox"/> CBM <input type="checkbox"/> Flint <input type="checkbox"/> Metal <input type="checkbox"/> Glass <input type="checkbox"/> Wood <input type="checkbox"/>
Environmental Samples: X	

Completed by: J.A	Date: 11/11/15	Checked by:	Date:
--------------------------	-----------------------	-------------	-------



Context No. 990

Sketch of Profile/Plan

See [943] (944) [947]

Levels

OD Highest:

OD Lowest:

OD Others

Other Information

Site Book References

Photo (film and photo number)

Digital: 104-0803 → 0804

Black and White:

Colour:

Checked interpretation:

Basic Interpretation:

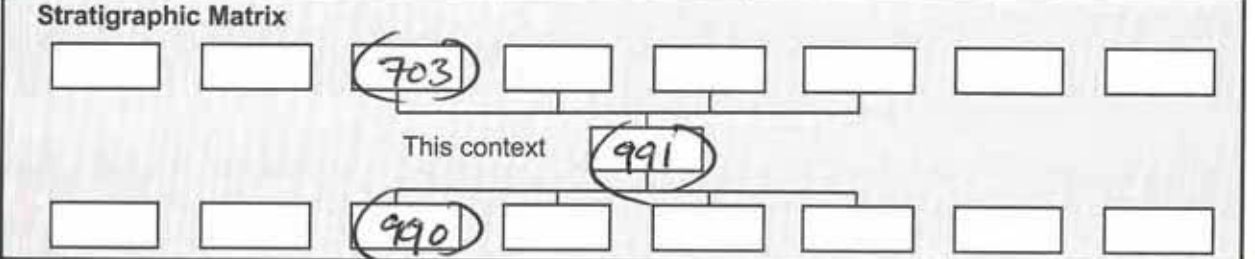
Basic Process:

CONTEXT RECORDING SHEET

SITE CODE: AERDIS	Location: crea 7	Grid Ref:	Type: Fill
			Context No. 991

DEPOSIT:	CUT:
1. Colour 1. Dark brown	1. Shape in plan
2. Composition/Particle size 2. Silty clay 65% clay	2. Corners
3. Compaction 3. Soft → firm	3. Sides
4. Inclusions 4. Rare subangular stones	4. Base
5. Horizon clarity 5. Good	5. Orientation
6. Contamination risk 6. low	6. Other comments
7. Methods and conditions 7. Trowel	Draw profile overleaf
8. Other comments	

Plan No: G.P.S	Section No: 153	Lgth: 0.37m	Width: 0.37m
			Thickness/Depth: 0.15m



Earlier	Covered by: 703	Contemporary	Physical relationships	Later than	Covers:
	Filled by:		Feature Label:		Fill of: [F184]
	Cut by:		Includes:		Cuts:
	Butted by:		Same as:		Butts:

Interpretation and discussion:	Internal	External	Structural	Other
--------------------------------	----------	----------	------------	-------

This fill is consistent with contemporary topsoil having been redeposited back into the void of the post hole after it has been removed. Probably formed by natural processes as opposed to a backfill.

Upper fill of 2, no finds.

Provisional date: Roman	
--------------------------------	--

Registered Artefacts: X	Finds
Environmental Samples: >	Specify anything not below
	<input checked="" type="checkbox"/> None <input type="checkbox"/> Pot <input type="checkbox"/> Bone <input type="checkbox"/> CBM <input type="checkbox"/> Flint <input type="checkbox"/> Metal <input type="checkbox"/> Glass <input type="checkbox"/> Wood

Completed by: J.A	Date: 6/4/15	Checked by:	Date:
--------------------------	---------------------	-------------	-------



Context No. 941

Sketch of Profile/Plan

See [943] (944) [947]

Levels

OD Highest:

OD Lowest:

OD Others

Other Information

Site Book References

Photo (film and photo number)

Digital: 104-0803 → 0804

~~Black and White:~~

~~Colour:~~

Checked interpretation:

Basic Interpretation:

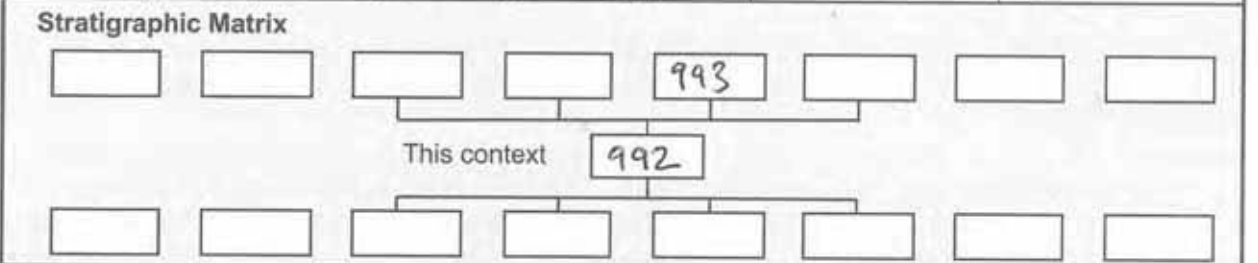
Basic Process:

CONTEXT RECORDING SHEET

SITE CODE: AERDIS	Location: Area 7	Grid Ref: -	Type: cut	Context No. 992
-----------------------------	----------------------------	-----------------------	---------------------	---------------------------

DEPOSIT: 1. Colour: 1. linear 2. Composition/Particle size: 2. n/A 3. Compaction: 3. Steep 4. Inclusions: 4. flat 5. Horizon clarity: 5. NW-SE 6. Contamination risk: 6. - 7. Methods and conditions: 8. Other comments:	CUT: 1. Shape in plan 2. Corners 3. Sides 4. Base 5. Orientation 6. Other comments Draw profile overleaf
---	--

Plan No: GPS	Section No: 165	Lgth: 1.7m <small>within slot</small>	Width: 0.35m	Thickness/Depth: 0.1m
------------------------	---------------------------	---	---------------------	------------------------------



Earlier	Covered by: -	Contemporary	Physical relationships	Later than	Covers: -
	Filled by: (995) (993) (997)		Feature Label: -		Fill of: -
	Cut by: -		Includes: -		Cuts: (704)
	Butted by: -		Same as:		Butts: -

Interpretation and discussion: Internal External Structural Other

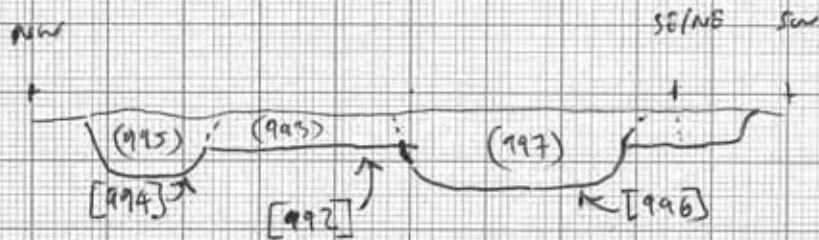
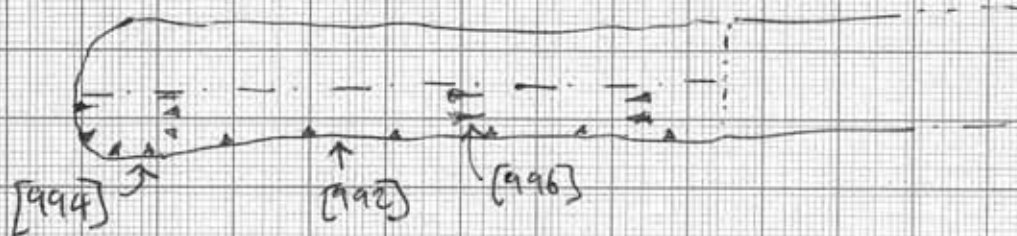
Terminus at construction slot located near SE corner of Area 7 running NW SE. It appears to either join or terminate another construction slot ~~that~~ at its SE end which runs at right angles in a NE direction. Two postholes appear at either side of slot [992] which was possibly cut first, then had posts [994] + [996] placed, possibly backfilled with deposit (993). These posts may then have been removed leaving a cavity for fills (995) + (997) to fill. No finds were recovered from either deposit.

Provisional date: **R.B.?**

Registered Artefacts: x	Finds Specify anything not below <input style="width: 100px; height: 20px;" type="text"/> None <input checked="" type="checkbox"/> Pot <input type="checkbox"/> Bone <input type="checkbox"/> CBM <input type="checkbox"/> Flint <input type="checkbox"/> Metal <input type="checkbox"/> Glass <input type="checkbox"/> Wood <input type="checkbox"/>
Environmental Samples: v	

Completed by: GH	Date: 9.11.15	Checked by:	Date:
-------------------------	----------------------	-------------	-------

Sketch of Profile/Plan



Levels

OD Highest:

OD Lowest:

OD Others

Other Information

Site Book References

Photo (film and photo number)

Digital: 104-0819/0520

Black and White:

Colour:

Checked interpretation:

Basic Interpretation:

Basic Process:

CONTEXT RECORDING SHEET

SITE CODE: AER015	Location: Area 7	Grid Ref:	Type: fill	Context No. 993					
DEPOSIT:		CUT:							
1. Colour	1. mid reddish brown	1. Shape in plan							
2. Composition/Particle size	2. silt sand	2. Corners							
3. Compaction	3. friable	3. Sides							
4. Inclusions	4. Gravel > 50%	4. Base							
5. Horizon clarity	5. Moderate	5. Orientation							
6. Contamination risk	6. Moderate	6. Other comments							
7. Methods and conditions	7. Hand dug / windy day	Draw profile overleaf							
8. Other comments	8. -								
Plan No:	995	Section No:	165	Lgth: 1.7m within slot					
				Width: 0.5m					
				Thickness/Depth: 0.1m					
Stratigraphic Matrix									
[]	[]	[]	[995]	[997]					
This context			[993]						
[]	[]	[]	[992]	[]					
Earlier	Covered by:	Contemporary	Physical relationships		Later than				
	Filled by:		Feature Label:	Covers:					
	Cut by:		Includes:	Fill of:					
	Butted by:		Same as:	Cuts:					
	(703)				(704)				
	-		-		[992]				
	-		-		-				
	-		-		-				
Interpretation and discussion:									
		Internal	External	Structural	Other				
Deposit (993) may represent a backfill after possible postholes [994] + [996] were put into construction slot [992]. No finds were retrieved from (993).									
Provisional date: R.B.?									
Registered Artefacts:		Finds							
Environmental Samples:		Specify anything not below							
		None	Pot	Bone	CBM	Flint	Metal	Glass	Wood
		<input checked="" type="checkbox"/>	<input type="checkbox"/>	<input type="checkbox"/>	<input type="checkbox"/>	<input type="checkbox"/>	<input type="checkbox"/>	<input type="checkbox"/>	<input type="checkbox"/>
Completed by:	AG	Date:	9.11.15	Checked by:		Date:			

Context No. 993

Sketch of Profile/Plan

see [992] for
sketches

Levels

OD Highest:

OD Lowest:

OD Others

Other Information

Site Book References

Photo (film and photo number)

Digital: 104-0819/0820

Black and White:

Colour:

Checked interpretation:

Basic Interpretation:

Basic Process:

CONTEXT RECORDING SHEET

SITE CODE: AEPD15	Location: Area 7	Grid Ref:	Type: cut	Context No. 994					
DEPOSIT:		CUT:							
1. Colour 3. steep		1. Shape in plan							
2. Composition/Particle size 4. concave		2. Corners							
3. Compaction 5. N/A		3. Sides							
4. Inclusions 6. -		4. Base							
5. Horizon clarity		5. Orientation							
6. Contamination risk		6. Other comments							
7. Methods and conditions		Draw profile overleaf							
8. Other comments									
Plan No: GPS		Section No: 165		Lgth: 0.5m					
		Width: 0.32m		Thickness/Depth: 0.16m					
Stratigraphic Matrix									
<div style="display: flex; justify-content: space-around; align-items: center;"> <div style="border: 1px solid black; width: 40px; height: 20px; margin: 5px;"></div> <div style="border: 1px solid black; width: 40px; height: 20px; margin: 5px;"></div> <div style="border: 1px solid black; width: 40px; height: 20px; margin: 5px;"></div> <div style="border: 1px solid black; width: 40px; height: 20px; margin: 5px;"></div> <div style="border: 1px solid black; width: 40px; height: 20px; margin: 5px; text-align: center;">993</div> <div style="border: 1px solid black; width: 40px; height: 20px; margin: 5px;"></div> <div style="border: 1px solid black; width: 40px; height: 20px; margin: 5px;"></div> </div> <p style="text-align: center; margin: 5px 0;">This context 994</p> <div style="display: flex; justify-content: space-around; align-items: center;"> <div style="border: 1px solid black; width: 40px; height: 20px; margin: 5px;"></div> <div style="border: 1px solid black; width: 40px; height: 20px; margin: 5px;"></div> <div style="border: 1px solid black; width: 40px; height: 20px; margin: 5px;"></div> <div style="border: 1px solid black; width: 40px; height: 20px; margin: 5px; text-align: center;">704</div> <div style="border: 1px solid black; width: 40px; height: 20px; margin: 5px;"></div> <div style="border: 1px solid black; width: 40px; height: 20px; margin: 5px;"></div> <div style="border: 1px solid black; width: 40px; height: 20px; margin: 5px;"></div> </div>									
Earlier	Covered by:	Contemporary	Physical relationships		Later than				
	Filled by: (995)		Feature Label:			Covers:			
	Cut by:		Includes:			Fill of:			
	Butted by:		Same as:			Cuts: (704)			
				Butts: (995) (997)					
Interpretation and discussion:									
		Internal	External	<u>Structural</u>	Other				
Posthole cut at NW terminus of construction slot [992]. Possibly post was placed into [992] backfilled by (993). Post hole may have been removed and filled by deposit (995). No finds retrieved from deposit.									
Provisional date: R.S.?									
Registered Artefacts: x		Finds							
Environmental Samples: x		Specify anything not below							
		None <input checked="" type="checkbox"/>	Pot <input type="checkbox"/>	Bone <input type="checkbox"/>	CBM <input type="checkbox"/>	Flint <input type="checkbox"/>	Metal <input type="checkbox"/>	Glass <input type="checkbox"/>	Wood <input type="checkbox"/>
Completed by: GG		Date: 9.11.15		Checked by:	Date:				

Context No. 994

Sketch of Profile/Plan

See [992] for sketches

Levels

OD Highest:

OD Lowest:

OD Others:

Other Information

Site Book References

Photo (film and photo number)

Digital: 102 - 0819/0820

Black and White:

Colour:

Checked interpretation:

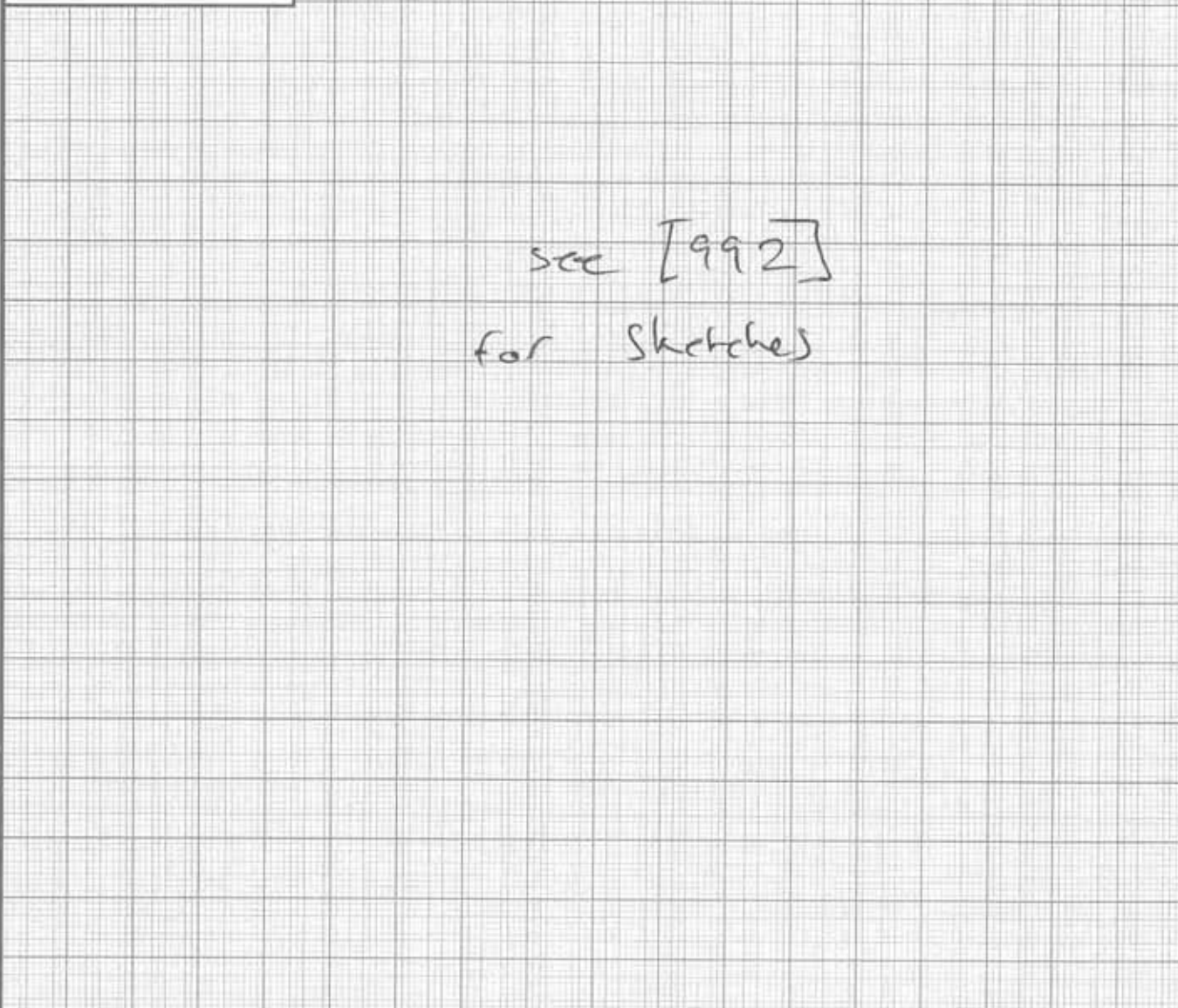
Basic Interpretation:

Basic Process:

CONTEXT RECORDING SHEET

SITE CODE: AERD15	Location: Area 7	Grid Ref:	Type: fill	Context No. 995					
DEPOSIT:		CUT:							
1. Colour	1. mid brown	1. Shape in plan							
2. Composition/Particle size	2. Sand silt	2. Corners							
3. Compaction	3. firm	3. Sides							
4. Inclusions	4. occasional stone > 10mm	4. Base							
5. Horizon clarity	5. good	5. Orientation							
6. Contamination risk	6. low	6. Other comments							
7. Methods and conditions	7. Hand dug / windy day	Draw profile overleaf							
8. Other comments	8. -								
Plan No: GPS	Section No: 165	Lgth: 0.5m	Width: 0.32m	Thickness/Depth: 0.16m					
Stratigraphic Matrix									
[]	[]	[]	[703]	[]					
This context [995]									
[]	[]	[]	[993]	[]					
Earlier	Covered by: (703)	Contemporary	Physical relationships		Later than				
	Filled by: -		Feature Label: -			Covers: (704)			
	Cut by: -		Includes: -			Fill of: [] [994]			
	Butted by: (993)		Same as: -			Cuts: -			
Butts: -			Butts: -						
Interpretation and discussion:									
		Internal	External	<u>Structural</u>	Other				
Single fill of posthole [994], maybe result of backfill/silting after possible post removed. No finds retrieved.									
Provisional date: R.3?									
Registered Artefacts: x		Finds							
Environmental Samples: x		Specify anything not below []							
		None	Pot	Bone	CBM	Flint	Metal	Glass	Wood
		<input checked="" type="checkbox"/>	<input type="checkbox"/>	<input type="checkbox"/>	<input type="checkbox"/>	<input type="checkbox"/>	<input type="checkbox"/>	<input type="checkbox"/>	<input type="checkbox"/>
Completed by: GH	Date: 9.11.15	Checked by:			Date:				

Sketch of Profile/Plan



Levels

OD Highest:	OD Lowest:	OD Others
-------------	------------	-----------

Other Information

Site Book References	Photo (film and photo number)
	Digital: 104-0819 / 0820
	Black and White:
	Colour:

Checked interpretation:	Basic Interpretation:	Basic Process:
-------------------------	-----------------------	----------------

CONTEXT RECORDING SHEET

SITE CODE: AEROLIS	Location: Area 7	Grid Ref:	Type: cut	Context No. 996						
DEPOSIT:		CUT:								
1. Colour	1. Sub oval	1. Shape in plan								
2. Composition/Particle size	2. N/A	2. Corners								
3. Compaction	3. moderate slope	3. Sides								
4. Inclusions	4. flat	4. Base								
5. Horizon clarity	5. N/A	5. Orientation								
6. Contamination risk	6. -	6. Other comments								
7. Methods and conditions		Draw profile overleaf								
8. Other comments										
Plan No: GPS	Section No: 165	Lgth: 0.75m	Width: 0.5m	Thickness/ Depth: 0.17m						
Stratigraphic Matrix										
[]	[]	[]	997	993	[]	[]	[]			
This context			996							
[]	[]	[]	704	[]	[]	[]	[]			
Earlier	Covered by:	Contemporary	Physical relationships		Later than	Covers:				
	Filled by: (997)		Feature Label:			Fill of:				
	Cut by:		Includes:			Cuts: (704)				
	Butted by:		Same as:			Butts:				
Interpretation and discussion:			Internal	External	<u>Structural</u>	Other				
<p>Posthole cut within construction slot [992]. Possibly post placed after construction slot dug then backfilled by (993). Post then possibly removed and cavity filled with deposit (997). No finds recovered from feature.</p>										
Provisional date: R.B.?										
Registered Artefacts: x			Finds							
Environmental Samples: x			Specify anything not below							
			None	Pot	Bone	CBM	Flint	Metal	Glass	Wood
			<input checked="" type="checkbox"/>	<input type="checkbox"/>	<input type="checkbox"/>	<input type="checkbox"/>	<input type="checkbox"/>	<input type="checkbox"/>	<input type="checkbox"/>	<input type="checkbox"/>
Completed by: ah		Date: 9.11.15	Checked by:			Date:				

Context No. 996

Sketch of Profile/Plan

see [992] for sketches

Levels

OD Highest:

OD Lowest:

OD Others

Other Information

Site Book References

Photo (film and photo number)

Digital: 104 - 0819 / 0820

Black and White:

Colour:

Checked interpretation:

Basic Interpretation:

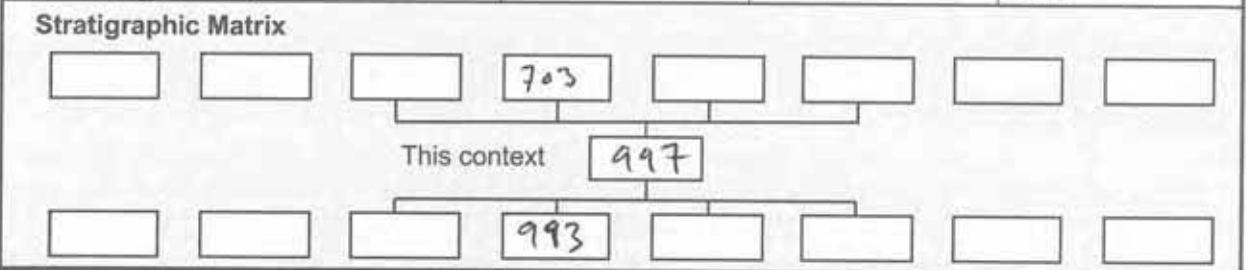
Basic Process:

CONTEXT RECORDING SHEET

SITE CODE: AERD15	Location: Area 7	Grid Ref: -	Type: Fill	Context No. 997
-----------------------------	----------------------------	-----------------------	----------------------	---------------------------

DEPOSIT: 1. Colour: 1. mid brown 2. Composition/Particle size: 2. sand silt 3. Structure 3. friable 4. Stone > 25mm > 5% 5. Compaction: 5. moderate 6. Inclusions: 6. moderate 7. Horizon clarity: 7. Hand dug / windy day 8. Contamination risk: 9. Methods and conditions: 10. Other comments:	CUT: 1. Shape in plan 2. Corners 3. Sides 4. Base 5. Orientation 6. Other comments Draw profile overleaf
--	--

Plan No: GPS	Section No: 165	Lgth: 0.75m	Width: 0.5m	Thickness/Depth: 0.17m
---------------------	------------------------	--------------------	--------------------	-------------------------------



Earlier	Covered by: (703)	Contemporary	Physical relationships	Later than	Covers: (704)
	Filled by:		Feature Label: .		Fill of: [996]
	Cut by:		Includes: .		Cuts: .
	Butted by:		Same as: .		Butts: .

Interpretation and discussion:

	Internal	External	<u>Structural</u>	Other
Single fill pt posthole [996]. maybe result of backfill/sitting after possible post removed. No finds retrieved from deposit.				

Provisional date: R-B?	
Registered Artefacts: X	Finds: <input type="checkbox"/> None <input type="checkbox"/> Pot <input type="checkbox"/> Bone <input type="checkbox"/> CBM <input type="checkbox"/> Flint <input type="checkbox"/> Metal <input type="checkbox"/> Glass <input type="checkbox"/> Wood Specify anything not below: <input type="text"/>
Environmental Samples: X	
Completed by: lh	Date: 9.11.15
Checked by:	Date:

Context No. 997

Sketch of Profile/Plan

see [992] for sketches

Levels

OD Highest:

OD Lowest:

OD Others:

Other Information

Site Book References

Photo (film and photo number)

Digital: 104 - 0819 / 0820

Black and White:

Colour:

Checked interpretation:

Basic Interpretation:

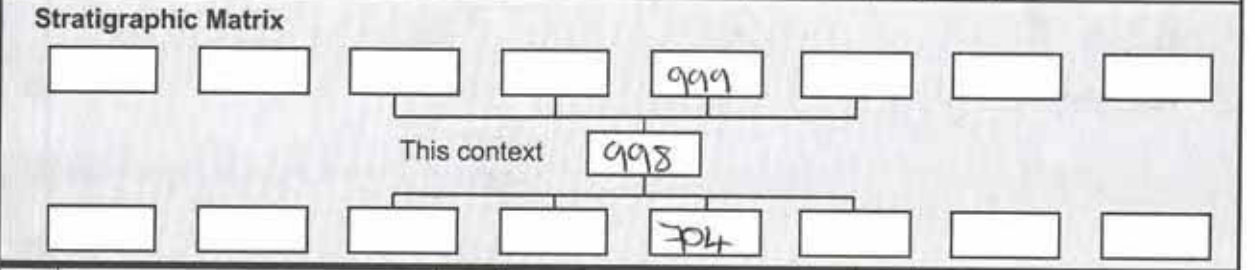
Basic Process:

CONTEXT RECORDING SHEET

SITE CODE: AGND15	Location: Area 7	Grid Ref: -	Type: CUT	Context No. 998
-----------------------------	----------------------------	-----------------------	---------------------	---------------------------

DEPOSIT: 1. Colour 2. Composition/Particle size 3. Compaction 4. Inclusions 5. Horizon clarity 6. Contamination risk 7. Methods and conditions 8. Other comments	CUT: 1. Shape in plan 2. Corners 3. Sides 4. Base 5. Orientation 6. Other comments Draw profile overleaf
1. Linear 2. 90° 3. Almost vertical c. 85° 4. Irregular - Slight concavity 5. NE-SW NW-SE 6. Two sections of a building slot forming the corner of the building	

Plan No: C15	Section No: 159	Lgth: 2.2m	Width: 0.16m	Thickness/Depth: 0.18m
---------------------	------------------------	-------------------	---------------------	-------------------------------



Earlier	Covered by: -	Contemporary	Physical relationships	Later than	Covers: -
	Filled by: (999)		Feature Label: -		Fill of: -
	Cut by: -		Includes: -		Cuts: (704)
	Butted by: -		Same as: -		Butts: -

Interpretation and discussion:	Internal	External	Structural	Other
---------------------------------------	----------	----------	------------	-------

A section of a possible beam slot/post trench

There is a small recess in the base of [998] which may indicate the digging of a possible post hole.

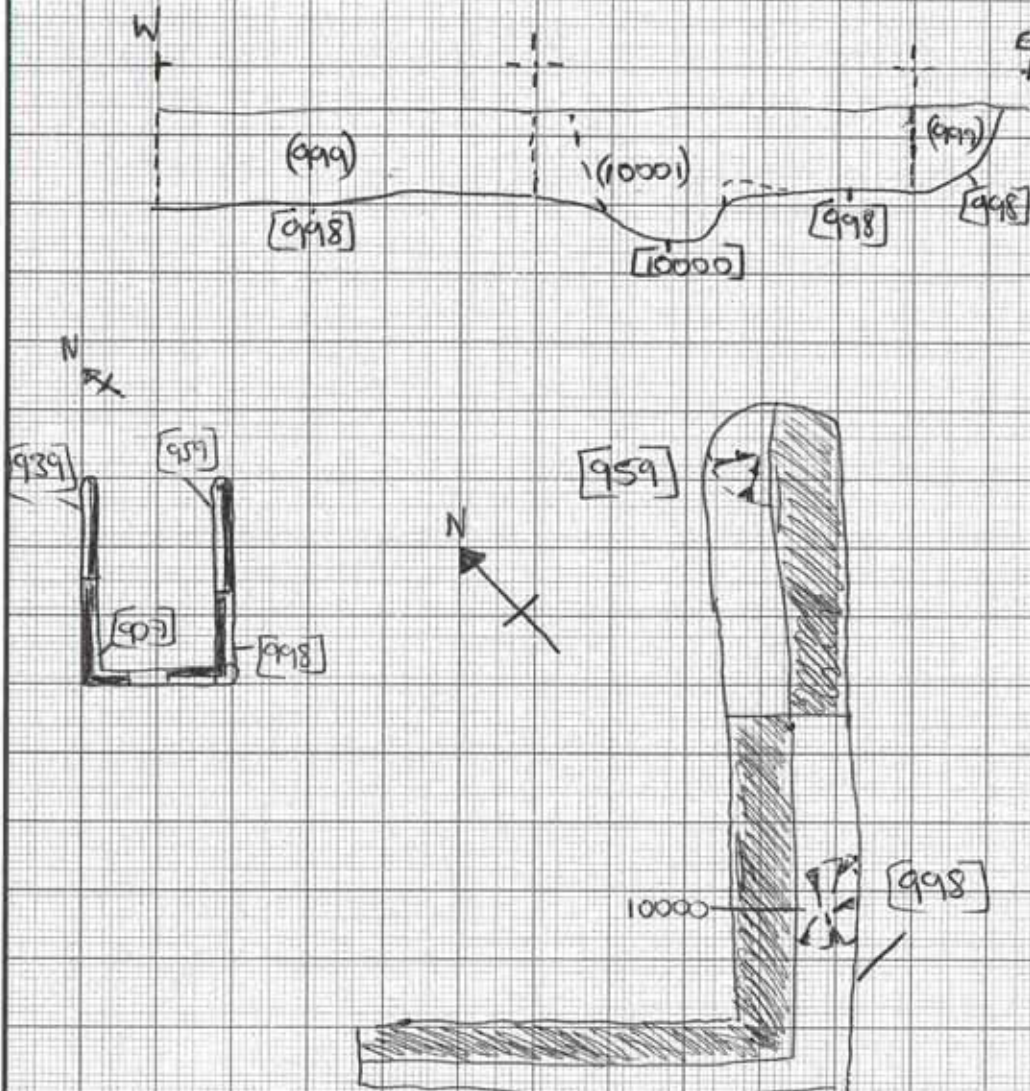
Provisional date: Roman?

Registered Artefacts: -	Finds Specify anything not below: <input type="text"/>
Environmental Samples: -	<input checked="" type="checkbox"/> None <input type="checkbox"/> Pot <input type="checkbox"/> Bone <input type="checkbox"/> CBM <input type="checkbox"/> Flint <input type="checkbox"/> Metal <input type="checkbox"/> Glass <input type="checkbox"/> Wood

Completed by: LW	Date: 16.11.15	Checked by:	Date:
-------------------------	-----------------------	-------------	-------



Sketch of Profile/Plan



Levels

OD Highest:

OD Lowest:

OD Others

Other Information

Site Book References

Photo (film and photo number)

Digital: 104-0816 → 104-0818

Black and White:

Colour:

Checked interpretation:

Basic Interpretation:

Basic Process:

CONTEXT RECORDING SHEET

SITE CODE: AERD15	Location: Area 7	Grid Ref: -	Type: Fill	Context No. 999								
DEPOSIT:		CUT:										
1. Colour	1. Dark reddish brown			1. Shape in plan								
2. Composition/Particle size	2. Sandy silt			2. Corners								
3. Compaction	3. Loose / friable			3. Sides								
4. Inclusions	4. Stones < 10% 10 - 100mm size			4. Base								
5. Horizon clarity	5. Clear			5. Orientation								
6. Contamination risk	6. Moderate			6. Other comments								
7. Methods and conditions	7. Trowel excavated dry conditions.			Draw profile overleaf								
8. Other comments												
Plan No: G15	Section No: 159	Lgth: 22m	Width: 0.16m	Thickness/ Depth: 0.18								
Stratigraphic Matrix												
[]	[]	[]	[]	[10000]	[]	[]	[]					
This context [999]												
[]	[]	[]	[]	[998]	[]	[]	[]					
Earlier	Covered by: (703)	Contemporary	Physical relationships		Later than	Covers: -						
	Filled by: -		Feature Label: -			Fill of: [998]						
	Cut by: [10000]		Includes: -			Cuts: -						
	Butted by: -		Same as: -			Butts: -						
Interpretation and discussion:					Internal	External	Structural	Other				
Sole fill of building slot												
Provisional date: Roman?												
Registered Artefacts: -					Finds							
Environmental Samples: -					Specify anything not below []							
					None	Pot	Bone	CBM	Flint	Metal	Glass	Wood
					<input checked="" type="checkbox"/>	<input type="checkbox"/>	<input type="checkbox"/>	<input type="checkbox"/>	<input type="checkbox"/>	<input type="checkbox"/>	<input type="checkbox"/>	<input type="checkbox"/>
Completed by: LW			Date: 16.11.15		Checked by:			Date:				



Context No. 999

Sketch of Profile/Plan

See sheet [998] for section drawing

Levels

OD Highest:

OD Lowest:

OD Others

Other Information

Site Book References

Photo (film and photo number)

Digital: 104 - 0816 → 104 - 0818

Black and White:

Colour:

Checked interpretation:

Basic Interpretation:

Basic Process: