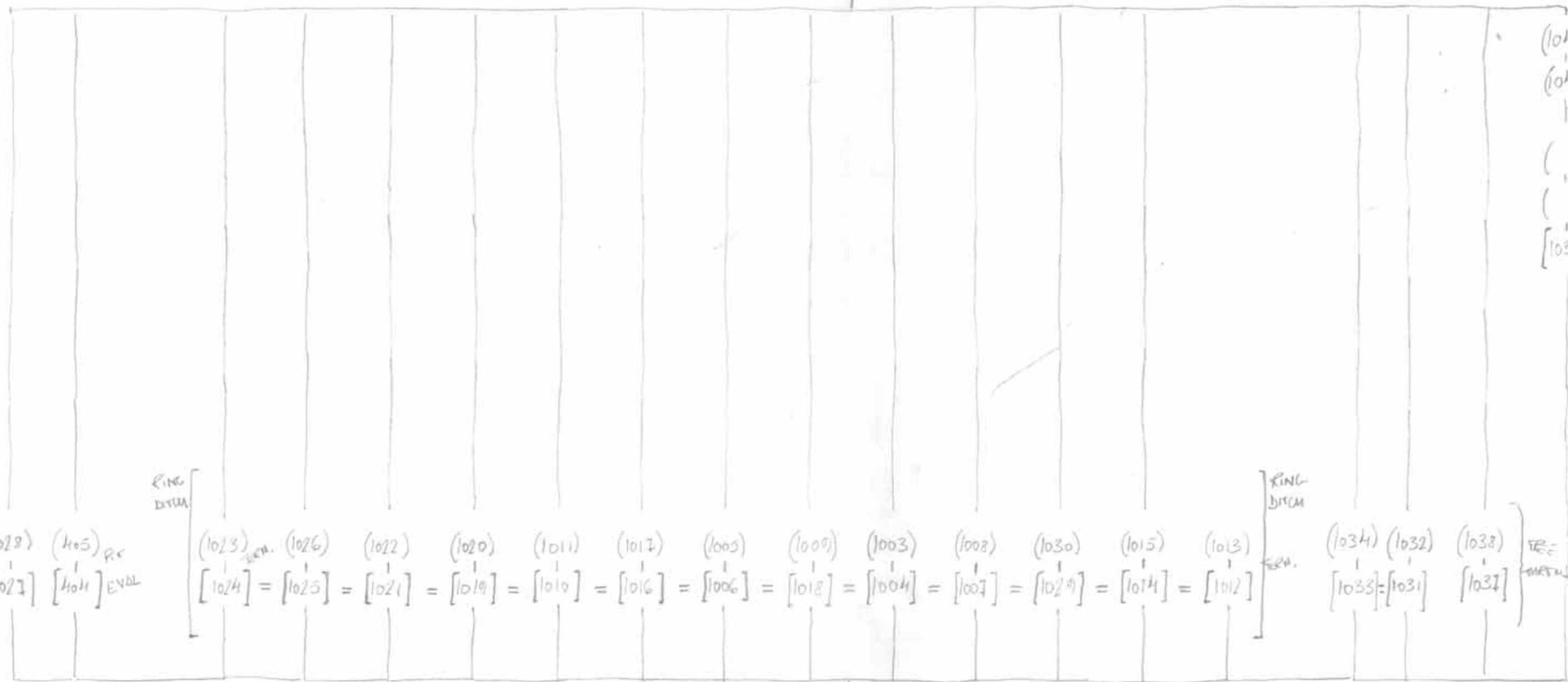


(1000) TOPSOIL

(1001) SUBSOIL



(1041)

(1040)

()

()

[1039] RIMMEL WELL

RING DITCH

RING DITCH

UNDER PIT

(1029) (1005) RC
[1027] [1004] EXCEL

(1023) EXCEL (1026) (1022) (1020) (1011) (1017) (1005) (1009) (1003) (1008) (1030) (1015) (1013)

[1024] = [1025] = [1021] = [1019] = [1019] = [1016] = [1006] = [1018] = [1004] = [1007] = [1029] = [1014] = [1012]

(1034) (1032) (1038)

[1033] = [1031] [1031]

EXCEL

(1002) NATURAL

AREA 10 - MATRIX

JCO

APR 15

Sheet 1

REGISTERED ARTEFACT INDEX

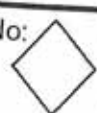
Site Code: Project No: Acc. No:

△ No.	Trench	Context	Easting	Northing	Red. level	Date	Description and comments
1	1	(I43)				26.10.15	NAIL
2	1	(I45)					COIN
3	1	(I03)					COIN
4	1	(I47)					COIN
5	1	(I03)					LEAD ITEM
6	1	(I49)					COIN
7	1	(I49)					COIN
8	1	(I51)					COIN
9	2	(I48)				6/11/15	Fe nail
10							

COTSWOLD ARCHAEOLOGY



SAMPLE RECORDING SHEET

Site Code: AERD 15	Area/Grid Square: Tr 15	Grid Ref:	Context No: 1504	Sample No: 150 
------------------------------	-----------------------------------	-----------	----------------------------	--

SAMPLE PROPERTIES

1. Type of context sampled
2. Brief description of context properties
3. Container used for sampling
4. Type of sample; bulk, or column
5. Sample volume
6. Approximate percentage of context represented in sample
7. Other comments

1. Pit
 2. Charcoal rich gill, + sandy clay deposit with occasional sub angular stones
 3. Bucket
 4. Bulk
 5. 7 Litres
 6. 30%
 7. The pit has been root disturbed by pine roots. Moderate carbonisation risk

Condition when sampled:

dry moist wet waterlogged

Column samples only (not monolith)

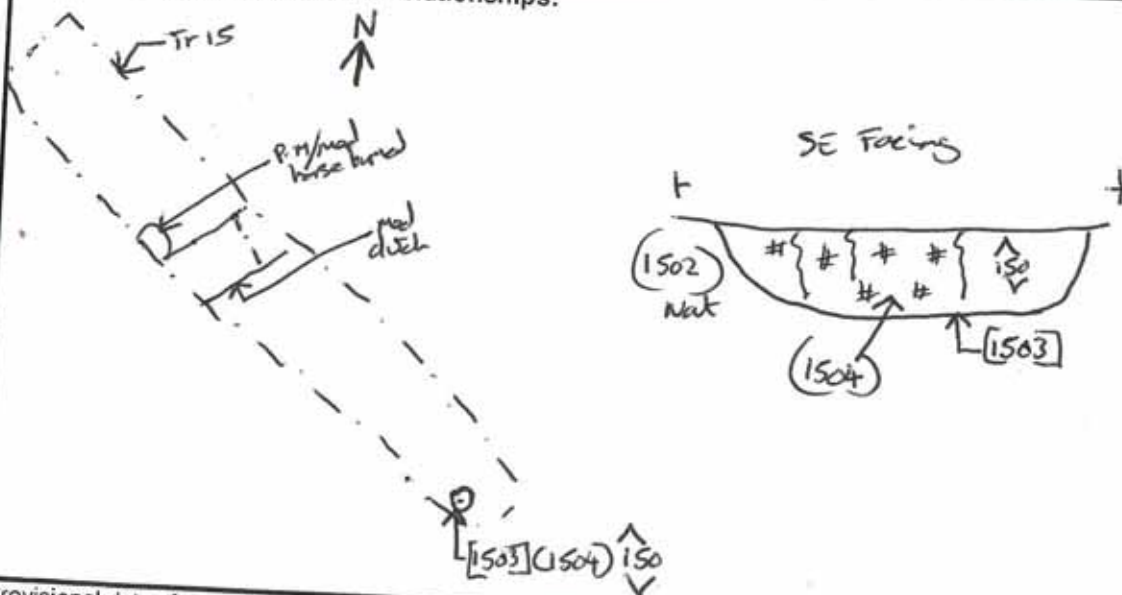
Plan No. **G.P.S** Section No. **15.1** Sample Width Thickness Hgt / Dpth

Reason for taking, Tick one box

Environmental Finds Recovery Burial Metalworking Other

NB// The feature is in close proximity to early Roman Timber frame building + Roman boundary ditch. Located further to the west. Timber framed building is thought to be Roman military immediate post conquest.

Sketch of sample location and relationships:



Provisional date of sampled context:

I. Age / Roman

Sampled by: **J.A**

Date: **26/1/16**

Sample approved by:

Date:



EVERER ROAD, TOPSHAM. EXCAVATION

DIGITAL PHOTOGRAPHIC REGISTER

Site Code: AER015

Project No: 880051

Film Type: DIGITAL

Frame No:	Description:	Name:	Date:
103-0563	SITE DATA	JCO	19.10.15
103-0564	SW facing section of Pit [705]	GG	20.10.15
103-0565	" " "	"	"
103-0566/0567	PRE EX PHOTOS OF AREA 7 looking NE	JCO	20.10.15
103-0569	South facing sect. of Pit [708]	GG	21.10.15
103-0570	" " " facing NW	GG	" "
103-0571	NW facing sect. of PIT [710]	JNC	" "
103-0572	" " " "	JNC	" "
103-0573	" " "	JNC	" "
103-0574/79	PRE EX PHOTOS OF AREA 7	JCO	21/10/15
103-0580	SW FACING SECTION OF PIT [712]	JNC	22/10/15
103-0581	" " [714]	JNC	"
103-0582	" " [716]	JNC	"
103-0583	" " [718]	JNC	"
103-0584	SE facing sect. of beam slot [722]	GG	22.10.15
103-0585	" " "	"	"
103-0586	NW facing sect. of beam slot terminus/post pit 724	"	
103-0587	" " "	"	
103-0588	" " "	"	
103-0589	NW FACING SECT. OF BEAM SLOT [720]	JNC	22/10/15
103-0590	SW facing section of beam slot [720]	JNC	"
103-0591	Beam slots [720] [722] + terminus 724 facing SSE	GG	22.10.15
103-0592	" " " "	GG	"
103-0593/96	PRE EX PHOTOS OF AREA 7	JCO	22/10/15
103-0597	SE facing section of beam slot [728]	GG	23.10.15
103-0598	" " "	GG	" "
103-0599/604	PRE EX PHOTOS OF AREA 7		
103-0605	NW facing sect. of beam slot [730]	GG	26.10.15
103-0606	view east of NW facing sect [730]	GG	"
103-0607	SE facing section of [733]	J	26.10.15
103-0608	NE facing section of [733]	J	26.10.15
103-0609/612	PRE EX GENERAL VIEWS OF AREA 10	JCO	26/10/15
103-0613	SW facing section of [737]	J	26.10.15
103-0614	facing section of []	J	27.10.15
103-0615	SW facing sect. of ring gully [1007]	GG	27.10.15
103-0616	ENT facing section of [1004]	J	27.10.15

DIGITAL PHOTOGRAPHIC REGISTER

Site Code: AERDIS

Project No: 880051

Film Type: DIGITAL

Frame No:	Description:	Name:	Date:
103-0617	ESE facing section of [1006]	W	27.10.15
103-0618	West facing sect. at gully [1018]	GH	27.10.15
103-0619/0620	NW FACING SECTION OF RING DITCH SEGMENT [1010]	JCO	27.10.15
103-0621	NE FACING SECTION OF RING DITCH [1012]	VP	"
103-0622	NE FACING SECTION OF RING DITCH [1014]	VP	"
103-0623	SE FACING SECTION OF RING DITCH [1016]	VP	"
103/0624/0625	NW FACING SECTION OF RING DITCH SEGMENT [1019]	JCO	27.10.15
103-0626/0627	N FACING SECTION OF RING DITCH SEGMENT [1021]	JCO	28.10.15
103-0628	N facing section of possible Terminus [1024]	W	28.10.15
103-0629	SW facing section at Posthole [1027]	GH	28.10.15
103-0630	" " " "	"	"
103-0631	N FACING SECTION OF RING DITCH SEGMENT [1025]	JCO	28/10/15
103-0632	NE FACING SECTION OF RING DITCH SEGMENT [1029]	VP	28/10/15
103-0633	SE facing section of [1031]	LW	28.10.15
103-0634	W facing section of [1033]	↓	↓
103-0635	Overhead of [1031] + [1033]	↓	↓
103-0636	W facing section of [1033]	↓	↓
103-0637	NW FACING SECTION OF [1037]	↓	↓
103-0638/0639	43 WELL [1039]	JCO	28.10.15
103-0644/0645	54 POST EX SHOTS OF AREA 10	"	"
103-0655	SE facing section of [739] + [741]	W	28.10.15
103-0656	NE facing section of [739] + [741]	W	28.10.15
103-0657	NE FACING OBLIQUE OF [752], [754], [756]	VP	29/10/15
103-0658	N FACING SECTION OF POST HOLE [752]	"	"
103-0659	E FACING SECTION OF POST HOLE [754]	"	"
103-0660	W FACING SECTION OF PIT [756]	"	"
103-0661	SW facing sect. beam slot [758] / ^{SE facing sect of} [759]	GH	"
103-0662	view north sections of [758] / [759]	GH	"
103-0663	S facing sect of [758] / [759]	GH	"
103-0664	W FACING SECT OF [756]	VP	"
103-0665/66	NE FACING SECTION OF DITCH [742]	JCO	29.10.15
103-0667	NW facing section of feature [734]	LW	29.10.15
103-0668	Oblique shot of [734] taken facing East	↓	↓
103-0669	NW facing section of feature [734]	↓	↓
103-0670	NW facing section of [762]	W	29.10.15
103-0671	NE facing section of beam slot [763]	GH	29.10.15

DIGITAL PHOTOGRAPHIC REGISTER

Site Code: ACRDIS

Project No: 880051

Film Type: DIGITAL

Frame No:	Description:	Name:	Date:
103-0672	NW facing section of beam slot [764]	GG	29.10.15
103-0673	SW facing section of ditch cut [770]	LW	30.10.15
103-0674	Oblique shot of ditch cut [770]	"	"
104-0675	NE FACING SECTION OF [772] & [774]	VP	2/10/15
104-0676	Ditch [778] + Pit [744] + Beam slot [776] looking SE	JCO	2/10/15
104-0677	" " " " looking E	"	"
104-0678	Pit [744] + Beam slot [776] looking SE	"	"
104-0679	South facing section of [781]	LW	2.11.15
104-0680	Contextual shot of [781] with [734]	↓	↓
104-0681	Oblique shot of [781] facing North	↓	↓
104-0682	EAST FACING SECTION OF DITCH [785], DITCH [787] AND PIT [789]	EV	2/11/15
104-0683	OBSLAVE SHOT OF [785], [787], [789] VIEW FROM W		
104-0684	GEN SHOT OF [772] [778] & TRENCH SLOTS	ML-7	2/11/15
104-0685	[794] & [798] - LOOKING S		
104-0686	— " — " — " —		
104-0687	POST TRENCH SLOT [798] - E FAC. SECT		
104-0688	POST TRENCH H TREN. [794] - W FAC SECT & PIT [796]		
104-0689	PH [796] & POST TRENCH TREN [794] & SLOT [798]		
104-0690-0691	Relationship slot SE turns between PH [794] + ditch [802]	J.A	2/11/15
104-0692-0693	Ditch [802] SW Facing section	J.A	2/11/15
104-0694	SE facing section of [792]	J.A	2/11/15
104-0695	"	J.A	2/11/15
104-0696	NE FACING SECT OF PIT [807] &	ML-7	2/11/15
104-0697	— " — " — " PH [805]	— " —	
104-0698	POST-EX OF BEAM SLOT [808] AND POST HOLE [810] VIEW SOUTH TERNUS	EV	2/11/15
104-0699	OBSLAVE SHOT OF BEAM SLOT [808] AND POST HOLE [810] VIEW WEST TERNUS	EV	//
104-0700	NW facing section of [813]	J.A	3/11/15
104-0701-0702	SE Facing section of Pit [822] + ditch [824]	J.A	3/11/15
104-0703-0704	SW Facing section of ditch [824]	J.A	3/11/15
104-0705-0706	NW FACING SECTION OF BEAM SLOT [814] (815)	MJG	"
104-0707	SW FACING SECTION OF BEAM SLOT [816] AND POST-HOLE [818]	EV	3/11/15
104-0708	OBSLAVE SHOT OF BEAM SLOT [816] AND POSTHOLE [818]	EV	3/11/15
104-0709	POST TRENCH [794] & PH [796] - W FAC. SECT	ML-7	3/11/15
104-0710	— " — " & POST TRENCH [798] - LOOKING E		
104-0711	POST TRENCH [798] & PIT [807] - E FAC SECT		
104-0712	— " — " — " —		

DIGITAL PHOTOGRAPHIC REGISTER

Site Code: AEPL15

Project No: 80051

Film Type: DIGITAL

Frame No:	Description:	Name:	Date:
104-0713	SW facing sect. 'beam slot' [820]	GL	3.11.15
104-0714	" " " "	↓	
104-0715	Beam slot [820] view SE	↓	
104-0716	SE FACING SECTION OF PITS [826], [829]	VP	3.11.15
104-0717	NW facing section of [834] + [836]	LW	"
104-0718	Oblique shot of [834] + [836]	"	"
104-0719	SE facing section of [839]	★	3.11.15
104-0720-21	[840] (841) NW-FACING SECTION	M/E	"
104-0722	H FAC SECT OF REL SLOT [843] & HAT?	ML-7	3/11/15
104-0723	— y — y — y —	↓	↓
104-0724	E FAC SEC OF POST TRENCH [849]	↓	↓
104-0725	— y — y — y —	↓	↓
104-0726	NW facing sect of beam slot [842]	GL	3.11.15
104-0727	" " " "	GL	"
104-0728	N-W FACING SECTION OF BEAM SLOT [856]	EV	3/11/15
104-0729	AND ITS RELATION WITH PIT [858] OBSCURE SHOT OF THAT ABOVE	EV	"
104-0730	SE Facing section of posthole [850] + ditch [852]	J-A	
104-0732	SW Facing section of ditch [852]	↓	↓
104-0734	NW Facing section of ditch [852] + posthole [854]	↓	↓
104-0736	SW FACING SECTION OF BEAM SLOT SECTION [860]	SNC	4/11/15
104-0737	WORKING SHOT OF [845] SHOWING FILL OF PIT	ML-7	4/11/15
104-0738	N FAC. SECT OF [845]	— y —	—
104-0739	[845] IN CONTEXT	— y —	—
104-0740	NW facing section of [863] [865] [867]	W	4/11-15
104-0741	West facing section of [869]	LW	
104-0742	Overhead of [869]		
104-0743	West facing section of [869]	↓	↓
104-0744	N-W FACING SECTION OF BEAM SLOT [873] AND ITS RELATION WITH POSTHOLE [875]	EV	4/11/15
104-0745	OBSCURE SHOT OF BEAM SLOT [873] AND POSTHOLE [875]	EV	"
104-0746	N-E FACING SECTION OF POSTHOLE [875]	EV	"
104-0747	SW facing section of beam slot [871]	GL	4.11.15
104-0748	" " " "	GL	
104-0749	E FAC. SECT OF POST TRENCH SLOT [847]	ML-7	4/11/15
104-0750	— y — y — [849]	↓	↓
104-0751	[847] & [849] IN CONTEXT	↓	↓
104-0752	[877] N FACING SECTION OF POSTHOLE	SNC	4/11/15

M

DIGITAL PHOTOGRAPHIC REGISTER

Site Code: AERDUS

Project No: 880051

Film Type: DIGITAL

Frame No:	Description:	Name:	Date:
104-0753	N Facing section of [877] POSTHOLE	SNC	06/11/15
104-0754	N Facing section of [879] POSTHOLE	"	"
104-0755	E FACING SECTION OF [881] & [883], [885]	VP	"
104-0756	W FACING SECTION OF [882] BEAM SLOT ^{[975], [978]}	VP	"
104-0757	E FACING SECTION OF [881] & [883], [885]	VP	"
104-0758	S-E FACING SECTION OF BEAM SLOT CORNER [887]	EV	05/11/15
104-0759	OBLIQUE SHOT OF BEAM SLOT CORNER [887]	EV	"
104-0760	S-E FACING SECTION OF BEAM SLOT CORNER [887]	EV	"
104-0761	NW facing section of [890]	N	5/11/15
104-0762	SW facing section of building slot [891]	LW	5.11.15
104-0763	NE facing section of slot [893]	KW	5/11/15
104-0764	NW facing section of slot [895]	AS	"
104-0765 → 0766	S-E Facing section of posthole [897] + ditch [898]	J.A	"
104-0767 → 0768	SW facing section of ditch [899]	J.A	"
104-0769	S-W FACING SECTION OF BEAM SLOT [903] AND POSTHOLE [905]	EV	05/11/15
104-0770	SW FACING SECTION OF POSTHOLE [905] OBLIQUE SHOT OF BEAM SLOT [903] AND POSTHOLE [905]	EV	"
104-0771	[901]	KW	"
104-0772	[901]	KW	"
104-0773	W FAC SECT. OF [906]	MLT	-4-
104-0774	SE facing section of [907]	LW	-1-
104-0775			
104-0776	SW facing section of [909]	KW	"
104-0777	NW facing section of [911]	AS	"
104-0778	E FAC. SECT. OF [912] SHOWING	MLT	-4-
104-0779	DISSOLVE HILL IN SITU!		
104-0780	NW facing section of [914]	N	5.11.15
104-0781	SE facing sect. of pits [923] + [926]	GL	5.11.15
104-0782	" " " "	"	"
104-0783	NW facing sect. of pits [923] + [926]	GL	"
104-0784	" " " "	"	"
104-0785	S-E FACING SECTION OF BEAM SLOT [929] AND POSTHOLES [931] AND [932]	EV	5/11/15
104-0786	" " " "	EV	"
104-0787	OBLIQUE SHOT OF S-E FACING SECTION OF BEAM SLOT [929] AND POSTHOLES [931] [932]	EV	"
	/		
	/		
	/		
	/		

DIGITAL PHOTOGRAPHIC REGISTER

Site Code: AZPNB

Project No: 880031

Film Type: DIGITAL

Frame No:	Description:	Name:	Date:
104-0788	CORNER SLOT [920] - LOOKING N	ML-J	06/11/15
104-0789	E	↓	↓
104-0790	W FAC. SECT OF CORNER SLOT 920	↓	↓
104-0791	S — 4 — 4 — 4 —	↓	↓
104-0792	— 4 —	↓	↓
104-0793	W — 4 —	↓	↓
104-0794	FRAM SE - SECTION OF [935] [936] [937] [938]	MJG	↓
-0795	" " " "	"	↓
104-0796	SE facing section of [942]	W	6.11.15
104-0797	West facing section of [939]	LW	-11-
104-0798	" "	"	"
104-0799 → 0800	NW Facing Section Post trench [943]	J-A	↓
104-0801 → 0802	SE Facing Section of Post trench [945]	↓	↓
104-0803 → 0804	NW Facing Section of Post trench [947]	↓	↓
104-0805	N-W FACING SECTION OF BEAM SLOT [949] AND POSTHOLES [951] AND [953]	EV	06/11/15
104-0806	OBSLQUE SHOT OF BEAM SLOT [949] AND POSTHOLES [951] AND [953]	EV	//
104-0807	E Facing section of ditch [955] + Pit [957]	GG	6.11.15
104-0808	W facing section of pit [957]	GG	"
104-0809	W facing section of [959] + post hole [961]	LW	-11-
104-0810	" "	LW	"
104-0811	NE facing section of [964]	W	9.11.15
104-0812	S-E FACING SECTION OF BEAM SLOT [965] AND POSTHOLES [967], [969], [971]	EV	9/11/15
104-0813	OBSLQUE SHOT OF BEAM SLOT [965] AND POSTHOLES [967], [969], [971]	EV	//
104-0814	SW FACING SECTION OF POSTHOLE [973]	JCO	9/11/15
104-0815	NW FACING SECTION OF POSTHOLE [979]	"	"
104-0816	SE facing section of [998] with post hole [1000]	LW	"
104-0817	SW Facing section of [998]	"	"
104-0818	shot of [998] facing North	"	"
104-0819	SW facing section of slot [992] + Postholes [994] + [996]	GG	9.11.15
104-0820	" " " "	GG	"
104-0821	H FAC SECT OF [922] - SLOT OF POST TRENCH	ML-J	3/11/15
104-0822	S FAC SECT OF CORNER SLOT []	↓	↓
104-0823	E FAC SECT — 4 —	↓	↓
104-0824	OBSLQUE PHOTO CORNER SLOT []	↓	↓

DIGITAL PHOTOGRAPHIC REGISTER

Site Code: AEND 15

Project No: 830051

Film Type: DIGITAL

Frame No:	Description:	Name:	Date:
104-0825	N-W FACING SECTION OF BEAM SLOT [10014] AND POSTHOLES [10016], [10018] AND [10020]	EV	9/11/15
104-0826	OBSLQUE SHOT OF [10014], [10016], [10018] AND [10020]	EV	//
104-0827	NW FACING SECTION OF FOUNDATION TRENCH SEGMENT [10022]	JCO	9.11.15
104-0828	SE facing section of [10027] + [10029]	W	9.11.15
104-0829	SE FACING SECTION OF FOUNDATION TRENCH SEGMENT [10030]	JCO	9.11.15
104-0830	NE facing section of construction slot [10046]	GG	9.11.15
104-0831	" " " "	GG	"
104-0832	NW FACING SECTION OF LINEAR [10032] + [10034]	VP	"
104-0833	SE FACING SECTION OF LINEAR [10036], [10038], [10040]	"	"
104-0834	NW FACING SECTION OF LINEAR [10042], [10044]	"	"
104-0835	SW OBLIQUE OF LINEAR FEATURE	"	"
104-0836	NE OBLIQUE OF LINEAR FEATURE	"	"
104-0837	S-E FACING SECTION OF BEAM SLOT [10048] AND POSTHOLE [10050]	EV	10/11/15
104-0838	OBSLQUE SHOT OF BEAM SLOT [10048] AND POSTHOLE [10050]	EV	//
104-0839	SE facing of [10053]	W	10/11/15
104-0840	SE FACING SECTION OF PIT [10054]	JCO	10.11.15
104-0841	MIDEX SHOT OF P.T.R. [10011]	ML-7	10/11/15
104-0842	" " " "	"	"
104-0843 → 0844	Post trench [10056] SE Facing	J.A	↓
104-0845 → 0846	Post trench [10058] NW Facing [10090]?	↓	↓
104-0847 → 0848	Post hole NW Facing section in [10058]	↓	↓
104-0849	SE facing sect. of construction slot [1060]	GG	10.11.15
104-0850	" " " "	"	"
104-0851	NW facing sect. of P.H. [10064] + construction slot [10062]	"	"
104-0852	" " " "	"	"
104-0853	SE Facing section of [10066] + SW facing section of [10068]	LW	10.11.15
104-0854	" " " "	↓	↓
104-0855	" " " "	↓	↓
104-0856	Oblique of [10066] + [10068] facing NE	↓	↓
104-0857	N/FAC SEC OF P.TRENCH [10011]	ML-7	10/11/15
104-0858	" " " "	"	"
104-0859	N-W FACING SECTION OF BEAM SLOT [10070] AND POSTHOLE [10072]	EV	10/11/15
104-0860	OBSLQUE SHOT OF [10070] AND [10072]	EV	//
104-0861	NE facing section of [10075]	W	10/11/15
104-0862	SW FACING SECTION OF [10086] POST-HOLE	VP	11/11/15
104-0863	S-E FACING SECTION OF CONSTRUCTION TRENCH [10097]	EV	11/11/15

DIGITAL PHOTOGRAPHIC REGISTER

Site Code: **AELD5**

Project No: **880051**

Film Type: **DIGITAL**

Frame No:	Description:	Name:	Date:
104-0864	OBlique SHOT OF CONSTRUCTION TRENCH [10097]		
104-0865	NE FACING SECTION OF BEAM SLOT [10099]	EV	11/11/15
104-0866	NW FACING SECTION OF BEAM SLOT [10101] ^{TERMINUS}	VP	"
104-0867	NE FACING SECTION OF POST-HOLE [10103]	VP	"
104-0868	W facing section of terminus [10006]	VP	"
104-0869	N-W FACING SECTION OF CONSTRUCTION SLOT [10121] AND PATHHOLE [10123]	T	11/11/15
104-0870	OBlique SHOT OF [10121] AND [10123]	EV	11/11/15
104-0871	NE facing sect of construction slot [10125]		"
104-0872	" " " "	CC	12-11-15
104-0873	✓ FAC SECT OF PH [10072]	CC	"
104-0874	— 4 — & PT [10011]	ML-7	12/11/15
104-0875	E FAC SECT OF PT [10079]		
104-0876	PH [10081] & PH [10083]		
104-0877	— 4 —		
104-0878	— → 104-0879 ✓ OIA!		
104-0880	W FAC SECT OF PT [10085]		
104-0881	E FAC SECT OF PT [10112]		
104-0882	W FAC SECT OF PT [10114]		
104-0883	E FAC SECT OF PT [10118]		
104-0885	SE facing sect of [10133] + Posthole [10135] + [10137]		
104-0886	" " " "	CC	12-11-15
104-0887	S FAC SECT OF P.T [10142]	"	"
104-0888	— 4 — CLOSE-UP	ML-7	12/11/15
104-0889	H FAC SECT OF PIT [10142] CLOSE-UP		
104-0890	H — 4 — GENERAL		
104-0891 → 0892	SE Facing Section of post trench [10144] building		
104-0893 → 0894	NE Facing Section of post trench [10151] building	J-A	13/11/15
104-0895 → 0896	SE Facing Section of post trench [10153] building		
104-0897	SW facing Section of Sbt [10135]		
104-0898	" " " "	CC	13/11/15
104-0899	" " " "	"	"
104-0900	WEST FACING SECTION OF PIT [10159]	"	"
104-0901	Cremation 1/2 Section at wall shot quadrant	EV	16/11/15
104-0902	Cremation [10165] quadrant A SE Facing Section	J-A	16/11/15
104-0903	Cremation [10165] quadrant A SW Facing Section		
104-0904	Cremation [10165] quadrant B NE Facing Section		

DIGITAL PHOTOGRAPHIC REGISTER

Site Code: **AERDIS**

Project No: **880051**

Film Type: **DIGITAL**

Frame No:	Description:	Name:	Date:
104-0905	Cremation [10165] SW Facing Section quadrant B	J.A	16/11/15
104-0906	N-W FACING SECTION OF POSTHOLE [10161]	EV	16/11/15
104-0907	OBLIQUE SHOT OF POSTHOLE [10161]	EV	//
104-0908	SW Facing section of [10163]	LW	16.11.15
104-0909	Oblique shot of [10163]	LW	"
104-0910/12	BUILDING 2 SHOWING LONGITUDINAL SECTIONS LOOKING SW	JCO	16.11.15
104-0913	OBLIQUE SHOT OF RELATIONSHIP BETWEEN DITCH [750] AND DITCH [10178]	EV	16/11/15
104-0914	// // // // // //	EV	//
104-0915	Post ex cremation [10165] overhead	J.A	17/11/15
104-0916	↓ ↓	↓ ↓	↓ ↓
104-0917	West facing section of [10180]	LW	17.11.15
104-0918	Overhead shot of [10180]	"	"
104-0919	SW FAC. SECT OF DITCH [905]-TR.9	ML-J	17/11/15
104-0920	— " — GENERAL	↓	
104-0921	NE FAC SECT OF DITCH [905]-TR.9		
104-0922	— " —		
104-0923	OBLIQUE [905] LOOKING N	↓	
104-0924 → 0926	SE Facing Section of possible cremation pit [10162]	J.A	17/11/15
104-0927	NE + SE facing sections of [10184]	LW	18.11.15
104-0928	— " —	↓	↓
104-0929	SW facing section of [10186]	↓	↓
104-0930	North facing oblique of [10186]	↓	↓
104-0931	Post ex of cremation pit [10195]	J.A	18/11/15
104-0932	SW facing section of [10194] cremation	J.A	18.11.15
104-0933	POST EX SHOT OF SLOT OF DITCH [10188] NEW EAST	EV	18/11/15
104-0934	S-E FACING SECTION OF RELATIONSHIP BETWEEN DITCH [10188] AND POSTHOLE [10190]	EV	//
104-0935	Post ex cremation [10194]	J.A	18.11.15
104-0936	W FACING SECTION OF [10202]	JCO	18.11.15
104-0937	NW FACING SECTION OF [346]	JNC	18/11/15
104-0938	SW FACING SECTION OF [346] " "	JNC	18/11/15
104-0939	S facing section of gully terminus [10204]	AK	18.11.15
104-0940	W facing section of gully [10206]		
104-0941	W facing section of posthole posthole [10208]		
104-0942	Shot of gully [10204][10206] + posthole [10208] facing SE	↓	↓
104-0943	SW FACING SECTION OF POST-HOLE [10210]	VP	18/11/15
104-0944/32	GENERAL WORKING SHOTS	JCO	18/11/15

DIGITAL PHOTOGRAPHIC REGISTER

Site Code: AERD13

Project No: 880051

Film Type: DIGITAL

Frame No:	Description:	Name:	Date:
100-0001/0058	CAMM. RANGER AERIAL POST EX SHOTS	JCO	18.11.15
104-0955 → 0954	SW Facing section of post hole [10213]	J.A	19/11/15
104-0955	S FAC. SEC. OF PIT [10221]	ML →	19/11/15
104-0956	— " —	—	—
104-0957	S-E FACING SECTION OF DITCH [1104]	EV	19/11/15
104-0958	OBLIQUE SHOT OF DITCH [1104] VIEW NORTH	EV	//
104-0959	N-W FACING SECTION OF DITCH [1104] + REP SECTION	EV	//
104-0960	East facing section of ditch [803]	LW	19.11.15
104-0961	— " —	↓	↓
104-0962	Oblique shot of ditch [803]	↓	↓
104-0963	PLAN SHOT OF CR [10219]	ML →	19/10/15
104-0964	N FAC SECT OF CR [10219]	—	—
104-0965	NW facing section of [10216]	J.A	19.10.15
104-0966 → 0967	SW Facing section of pit [10217] [10231]	J.A	19/10/15
104-0968	CR [10217] POST-EX	ML →	19/10/15
104-0969	POST-EX OF STAKEHOLE [10225]	—	—
104-0970	Shot of Tr 8	LW	19.11.15
104-0971	ditch [1106] tr. 11 ^{NW facing section}	a u	20.11.15
104-0972	NW facing section ditch [1106] + quarry pit [1108] facing south	↓	↓
104-0973	NW facing sect. ditch [1106] + quarry pit [1108] facing N.E	↓	↓
104-0974	NW facing sect quarry pit [1108]	↓	↓
104-0975	Tr. 11 view SW	"	"
104-0976	NW facing section of ditch [822]	LW	20.11.15
104-0977	Oblique shot of ditch [822]	"	"
104-0978	SE FACING SECTION OF PIT [10226]	VP	20/11/15
106-1285/1283	WELL [115] MACHINE EXCAVATED looking W and SW	JCO	18/01/16
106-1284-1285	Tr 18 View to SW Post ex	J.A	19/1/16
106-1286 → 1287	Tr 18 View to NE Post ex	J.A	19/1/16
106-1288-90	S facing section of [1503]	KW	19/1/16
106-1291	BLANK TRENCH 16 looking NE	JCO	19/1/16
106-1292-93	East facing section of [1505]	JCO	19/1/16
106-1293/96	DITCH [1507] looking SW	JCO	20/1/16
106-1297	TRENCH 15 looking SE	JCO	20/1/16
106-1298	BLANK TRENCH 17 looking SE	JCO	25/1/16
106-1299/1304	WELL [1039] MACHINE EXCAVATED	JCO	26/1/16
106-1306	SW FACING SECTION OF GULLY [1303]	JC	27/1/16

PHOTOGRAPHIC REGISTER

Site Code: 43015

Project No: 880051

Film Type:

Film No:

Frame No:	Archive Frame No:	Description:	Direction of View:	Scales:	Name:	Date:
106-1307		DITCH [1305] looking SE		0.4m	JCO	27/1/16
106-1308		SE FACING SECTION OF PIT [1284] [1204]			JNC	
106-1309 → 1310		NW Facing Section of [1206] + [1208] + [1210]	to SE	0.40m	J.A	27/1/16
106-1311		NE Facing Section of [1210]	SW	0.40m	J.A	27/1/16
106-1312		DITCH [1307] looking SE			JCO	27/1/16
106-1313		Ditches [1212] + [1214]	E	1m	GA	27/1/16
106-1314		" " "	SE	"	"	"
106-1315		" " "	E	"	"	"
106-1316		" " "	SE	1m	"	"
106-1317		PIT [1216] looking SE	SE	30cm	JNC	
106-1318		PIT [1218] looking SE	SE	40cm		
106-1319		PITS [1216] [1218]	SE	1.0m		
106-1320		NE FAC. SECTION OF GULLY FORM [1221]	SW	0.4m	JCO	28.1.16
106-1321 → 1322		SW Fac Section of gully [1221]	NE	0.30m	J.A	28/1/16
106-1323		NE FAC SECTION OF GULLY [1223]	NW	0.3m	JCO	28.1.16
106-1324		E facing sect. of ditch [1225]	W	0.4m	GA	28.1.16
106-1325		" " "	W	"	"	"
106-1326		E facing section of ditch [1227]	W	0.4m	GA	28.1.16
106-1327		E facing section of ditches [1225] + [1227]	SW	0.4m	GA	28.1.16
106-1328		" " " "	"	"	"	"
106-1329		SE FACING SECTION OF DITCH [1231]		1m	JCO	29.1.16
106-1330 → 1331		SE Facing Section of PIT/PH [1234]	NW	0.30m	J.A	29/1/16
106-1332 → 1333		N Facing Section of pit/PH [1237]	S	0.30m	J.A	29/1/16
106-1334		NW facing section of ditch terminus [1244]	SE	0.4m	GA	29/1/16
106-1335		NW + NE facing sect. of terminus [1244]	S	0.4m	GA	29/1/16
106-1336		" " "	"	"	"	"
106-1337		NE + SE facing sect of ditches [1239] [1242]	W	1m	GA	29/1/16
106-1338		" " "	SW	1m	GA	"
106-1339/41		CLUSTER OF PRE-HISTORIC PITS IN AREA 12 looking SW		1m	JCO	29/1/16
106-1342 → 1343		SW Facing Section of [1404]	NE	0.40m	J.A	29/1/16
106-1344 → 1345		TRIM view to NE	SW	1m x 2	J.A	29/1/16
106-1346/1348		GENERAL VIEW of AREA 12 looking NE		1m x 2	JCO	29/1/16
106-1349/353		DITCH IN INTERSECTION IN AREA 12		2x1m	JCO	29/1/16

DIGITAL





Drawing No.	Context No.	Description	Scale	Plan	Section	Drawn by	Date		Checked by
							Started	Finished	
70	705	SW facing section of pit [705]	1:10		✓	GG	20.10.15	→	
71	708	S facing section of pit [708]	1:10		✓	GG	21.10.15		
72	710	NW FACING SECTION OF PIT [710]	1:10		✓	JNC	21/10/15		
73	712	S FACING SECTION OF POSTHOLE [712]	1:10		✓	JNC	22/10/15		
74	714	E FACING SECTION OF POSTHOLE [714]	1:10		✓	JNC	4	→	
75	716	S FACING SECTION OF POSTHOLE [716]	1:10		✓	JNC	4	→	
76	718	S FACING SECTION OF POSTHOLE [718]	1:10		✓	JNC	4	→	
77	720	FACING SECTION OF BEAM SLOT [720]	1:10		✓	JNC	4	→	
78	722	Facing section of beam slot [722]	1:10		✓	GG	22.10.15		
79	724	Facing section of beam slot terminus/post pit [724]	1:10		✓	"	"		
80	728	SE facing section of beam slot/construction trench [728]	1:10		✓	GG	23.10.15		
81	730	NW facing section of beam slot [730]	1:10		✓	GG	26.10.15		
82	733	NW facing section of [733] NW/SW/SE	1:10		✓	GG	26.10.15		
83	737	facing section of [737]	1:10		✓	GG	26.10.15		
84	[739]+[741]	facing section of [739]+[741]	1:10		✓	GG	28.10.15	→	
85	[752]	NE FACING SECTION OF POST HOLE [752]	1:10		✓	VP	29/10/15	→	
86	[754]	NE FACING SECTION OF POST HOLE [754]	1:10		✓	VP	29/10/15	→	
87	[756]	NW FACING SECTION OF PIT [756]	1:10		✓	VP	29/10/15	→	
88	[758] [759]	SW, SE, NW sections of beam slots [758] + [759]	1:10		✓	GG	29.10.15	→	

Site Code: AERO 15

Sheet 1 of 1

Cotswold

DRAWING REGISTER

Drawing No.	Context No.	Description	Scale	Plan	Section	Drawn by	Date		Checked by
							Started	Finished	
89	[742]	NE FACING SECTION OF DITCH [742]	1:10	✓	✓	JCO	29.10.15	→	
90	[762]	NW facing section of [762]	1:10		✓	JCO	29.10.15	→	
91	[734]	NW facing section of [734]	1:10		✓	JCO	29.10.15	→	
92	[763] [764]	NE, NW, SE, SW facing sections of beams/bels [763] [764]	1:10		✓	LW	29.10.15	→	
93	[770]	SW facing section of ditch cut [770]	1:10		✓	GG	29.10.15	→	
94	[76, 744] [77]	SE facing slot [76] + [744] + [77] looking SE	1:10		✓	LW	30.10.15	→	
95	[772], [774]	NE FACING SECTION OF [772] & [774]	1:10		✓	JCO	2/11/15	→	
96	[781]	South and West facing sections of [781]	1:10		✓	VP	2/11/15	→	
97	[785], [787], [789]	S-E FACING SECTION OF [785] + [787] + [789]	1:10		✓	LW	2/11/15	→	
98	[792]	SE facing section of [792]	1:10		✓	EV	2/11/15	→	
99	[794], [796]	-W FAC SECT OF POST TRENCH [794] & PH [796]	1:10		✓	MLJ	2/11/15	→	
100	[797]	-E FAC SECT OF POST TRENCH [797]	1:10		✓	—	—	—	
101	799/802	SE+SW facing of P.H [799] + ditch [802] + Facing ditch [802]	1:10		✓	J.A	2/11/15		
102	822/924	SE+SW facing section of P.H [822] + ditch [924]	1:10		✓	J.A			
103	850, 852 854	SE + SW + NW facing section of P.Hs [850] + [854] + ditch [852]	1:10		✓	J.A			
104	897/899	SE + SW facing section of P.Hs [897] + ditch [899]	1:10		✓	J.A			
105	[805] [807]	HE FAC SECT OF PIT [807] & PH [805]	1:10		✓	MLJ	2/11/15		
106	[808] [810]	E-W profile of beam slot terminus [808] and posthole [810]	1:10		✓	EV	3/11/15	→	
107	[809] [808]	E FACING SECTION OF BEAM SLOT [809]	1:10		✓	EV	3/11/15	→	

Site Code:

ASD 15

Sheet 2 of

DRAWING REGISTER

Drawing No.	Context No.	Description	Scale	Plan	Section	Drawn by	Date		Checked by
							Started	Finished	
108	[813]	NW facing section of [813]	1:10		✓	★	3.11.15	→	
109	[814]	NW-FACING SECTION [814] (815)	1:10		✓	MRG	3/11/15	→	
110	[816] [818]	S-E FACING SECTION OF BEAM SLOT [816] AND POSTHOLE [818]	1:10		✓	EV	5/11/15	→	
111	[820]	SW facing section of 'beam slot' [820]	1:10		✓	AG	3/11/15	→	
112	[826], [829]	SE FACING SECTION OF PITS [826] & [829]	1:10		✓	VP	3/11/15	→	
113	[839]	SE facing section of [839]	1:10		✓	★	3.11.15	→	
114	[840]	NW-FACING SECTION OF [840] (841)	1:10		✓	MRG		→	
115	[845]	W/FAC. SEC OF POST TRENCH SLOT [845]	1:10		✓	MLJ		→	
116	[847]	E — y — y — [847]	1:10		✓	J		→	
117	[849]	NS/EW OF REL SLOT [849] & NAT? Gully	1:10		✓	J		→	
118	[842]	NE facing section through 'beam slot' [842]	1:10		✓	GG	3.11.15	→	
119	[834], [836]	NW facing sections of [834] - [836]	1:10		✓	LW	4.11.15	→	
120	[856] [858]	NW FACING SECTION OF BEAM SLOT [856] AND PIT [858]	1:10		✓	EV	4/11/15	→	
121	[860]	SW facing section of [860]	1:10		✓	JWC	8/11/15	→	
121	[860]	SW FACING SECTION OF [860]	1:10		✓	JWC	8/11/15	→	
122	[863], [865], [867]	facing section of [863] [865] [867]	1:10		✓	★	4.11.15	→	
123	[869]	West facing section of [869]	1:10		✓	LW	4.11.15	→	
124	[873] [875]	N-W FACING SECTION OF BEAM SLOT [873] AND N-E FACING SECTION OF POSTHOLE [875]	1:10		✓	EV	4/11/15	→	
125	[871]	SW facing section of 'beam slot' [871]	1:10		✓	GG	4.11.15	→	

Site Code:

ALPD15

Sheet 3 of

DRAWING REGISTER

Drawing No.	Context No.	Description	Scale	Plan	Section	Drawn by	Date Started	Date Finished	Checked by
126	872	Posthole	1:10		✓	JPC	4/10/15	→	
127	875	Posthole	"		✓	"	"	→	
128	[881][883][885]	S FACING - E FACING SECT OF POST-HOLE & BEAM SLOT & SECTION	1:10		✓	VP		→	
129	[885] [975], & [977]	- W FACING & N FACING SECTION OF BEAM SLOT	1:10		✓	VP		→	
130	[890]	SE facing section of [890]	1:10		✓	VP		5/11/15	
131	[887]	S-W AND N-E FACING SECTION OF BEAM SLOT CORNER [887]	1:10		✓	EV		5/11/15	→
132	[893]	NW and E and W facing sections of [893]	1:10		✓	KW		5/11/15	→
133	[891]	SW facing section of [891]	1:10		✓	LW		5/11/15	→
134	[901]	S and E facing section of [901]	1:10		✓	KW		5/11/15	→
135	[903] [905]	S-W FACING SECTION OF BEAM SLOT [903] AND POSTHOLE [905]	1:10		✓	EV		5/11/15	→
136	[907]	SE facing section of [907]	1:10		✓	LW		5/11/15	→
137	[895]	NE facing section of [895]	1:10		✓	AS		"	→
138	[914]	NW facing section of [914]	1:10		✓	AS		5/11/15	
139	[909]	NW facing section of [909]	1:10		✓	KW		"	→
140	[911]	NW facing section of [911]	1:10		✓	AS		"	→
141	916	W FAC SECT OF PT [916]	1:10		✓	ME		5	→
142	918	E - " - " [918]	1:10		✓				
143	920	W/S-FAC SECT OF CORNER SLOT [920]	1:10		✓				
144	922	N FAC SPOT [922]	1:10		✓				

Site Code:

AERD 15

Sheet 4 of



Drawing No.	Context No.	Description	Scale	Plan	Section	Drawn by	Date		Checked by
							Started	Finished	
164	[10014] [10016] [10018] [10020]	N-W FACING SECTION OF [10014], [10016] AND [10018] AND [10020]	1:10		✓	EV	9/11/15	→	
165	[992] [994] [996]	SW facing sect. of Postholes [994] + [996] + slot [992]	1:10		✓	GG	9.11.15	→	
166	[10022] [10024]	NW FACING SECTION OF FOUNDATION TRENCH SEGMENT [10022]	1:10		✓	JCO	9.11.15	→	
167	[10027] [10029]	SE facing section of [10027] + [10029]	1:10		✓	JCO	9.11.15	→	
168	[10030]	SE FACING SECTION OF FOUNDATION TRENCH SEGMENT [10030]	1:10		✓	JCO	10.11.15	→	
169	[10046]	NE facing sect. of construction slot [10046]	1:10		✓	GG	10.11.15	→	
170	[10032] [10034]	NW FACING SECTION OF LINEAR [10032], [10034]	1:10		✓	VP	10/11/15	→	
171	[10036] [10038]	SE FACING SECTION OF LINEAR [10036], [10038]	1:10		✓	"	10/11/15	→	
172	[10036] [10038]	NW FACING SECTION OF LINEAR [10036], [10038]	1:10		✓	"	10/11/15	→	
173	[10068] [10050]	S-E FACING SECTION OF BEAM SLOT [10068] AND POSTHOLE [10050]	1:10		✓	EV	10/11/15	→	
174	[10053]	SE facing section of [10053]	1:10		✓	JCO	10/11/15	→	
175	[10054]	SE FACING SECTION OF PIT [10054]	1:10		✓	LW	10.11.15	→	
176	[10066] [10068]	SE + SW facing sections of [10066] + [10068]	1:10		✓	EV	10/11/15	→	
177	[10070] [10072]	N-W FACING SECTION OF BEAM SLOT [10070] AND POSTHOLE [10072]	1:10		✓	GG	10.11.15	→	
178	[1060]	SE facing section of construction slot [1060]	1:10		✓	GG	10.11.15	→	
179	[1062] [1064]	NW facing section through posthole [1064] + construction slot [1062]	1:10		✓	J-A	21/11/15	→	
180	[10075]	N facing section of [10075]	1:10		✓	J-A	21/11/15	→	
181	10056	NE, SE + SW Facing Section of Post trench [10056]	1:10		✓	J-A	21/11/15	→	
182	10058	SW, NW + NE Facing Section of Post trench [10058]	1:10		✓	J-A	21/11/15	→	

Site Code:

AND 15

Sheet 6 of

CA/FA/MS



Drawing No.	Context No.	Description	Scale	Plan	Section	Drawn by	Date		Checked by
							Started	Finished	
183	[10086]	SW FACING SECTION OF POST-HOLE [10086]	1:10		✓	VP	11/11/15	→	
184	[10097]	SE FACING SECTION OF CONSTRUCTION TRENCH [10097]	1:10		✓	EV	11/11/15	→	
185	[10106]	facing section of [10106]	1:10		✓	VP	11/11/15	→	
186	[10099]	NW FACING SECTION OF BEAM SLOT [10099]	1:10		✓	VP	11/11/15	→	
187	[10101]	SW FACING SECTION OF BEAM SLOT [10101]	1:10		✓	VP	"	→	
188	[10103]	NW FACING SECTION OF POST-HOLE [10103]	1:10		✓	VP	"	→	
189	[10079]	E FAC. SECT OF [10079] Post TR.	1:10		✓	MLJ	11/11/15	→	
190	[10085]	W FAC SECT OF [10085] Post TR.	1:10		✓	J		→	
191	[10112]	E FAC SECT OF [10112] Post TR.	1:10		✓	J		→	
192	[10114]	W FAC SECT OF [10114] Post TR.	1:10		✓	J		→	
193	[10118]	E FAC SECT OF [10118] Post TR.	1:10		✓	J		→	
194	[10121] [10123]	N-W FACING SECTION OF CONSTRUCTION TRENCH [10121] AND POSTHOLE [10123]	1:10		✓	EV	12/11/15	→	
195	[10125]	NE facing section of construction slot [10125]	1:10		✓	GC	12.11.15	→	
196	[10133]	SE facing section of construction slot [10133]	1:10		✓	GC	12.11.15	→	
197	[10140]	N FAC SECT OF W PATTERN [10140]	1:10		✓	MLJ	12/11/15	→	
198	[10142]	S — y — E PATTERN [10142]	1:10		✓	J		→	
199	10149 1015	NW + NE Facing section of Post trench [10149] SE + SW Facing section of [1015]	1:10		✓	J.A	13/11/15		
200	10153	SE + SW + NW Facing section of Post trench [10153]	1:10		✓	J.A	13/11/15		
201	[10135]	SW facing section at construction slot [10135]	1:10		✓	GC	15/11/15	→	

Site Code:

AEDS 15

Sheet 7 of



Drawing No.	Context No.	Description	Scale	Plan	Section	Drawn by	Date	
							Started	Finished
202	[10159]	WEST FACING SECTION OF PIT [10159]						
203	[10161]	N-W FACING SECTION OF POSTHOLE [10161]	1:10		✓	EV	16/11/15	→
204	[10163]	SW facing section drawings of [10163]	1:10		✓	EV	16/11/15	→
205	10165	SE Facing quadrants of cremation [10165]	1:10		✓	LW	18.11.15	→
206	10165	NE Facing quadrants of cremation [10165]	1:10			J.A	16/11/15	
207	[10173] [750]	SECTION OF RELATIONSHIP BETWEEN DITCH [750] AND DITCH [10173]	1:10			J.A	16/11/15	
208	[10180]	WEST facing section drawings of [10180] - [10182]	1:10		✓	EV	17/11/15	→
209	10184	NE, SE+SW facing sections of [10184]	1:10		✓	LW	17.11.15	→
210	10185	SW facing section of [10185]	1:10		✓	LW	18.11.15	→
211	[10194]	facing section of [10194]	1:10		✓	LW	18.11.15	→
212	10195	SE Facing of cremation pit [10195]	1:10		✓	J.A	18/11/15	→
213	[10188] [10190]	S-E FACING SECTION OF RELATIONSHIP BETWEEN DITCH [10188] AND POSTHOLE [10190]	1:10		✓	J.A	18/11/15	
214	[10202]	W FACING SECTION OF PIT [10202]	1:10		✓	EV	18/11/15	→
215	[746]	NW FACING SECTION OF DITCH SLOT [746]	1:10		✓	JCO	18/11/15	→
216	[10210]	SE FACING SECTION OF POST-HOLE [10210]	1:10		✓	JAC	18/11/15	→
217	[10204]	SW facing sect. of gully terminus [10204]	1:10		✓	VP	15/11/15	→
218	[10206]	NW facing sect. of [10206] gully	1:10		✓	GH	19.11.15	→
219	[10208]	NW facing sect. of posthole [10208]	1:10		✓	GH		→
220	[10213]	SW Facing Section of stakehole	1:10		✓	J.A	19/11/15	

AERD 15

Sheet 8 of



Drawing No.	Context No.	Description	Scale	Plan	Section	Drawn by	Date		Checked by
							Started	Finished	
221	[10216]	facing section of [10216]	1:10		✓	J.A	19.11.15	→	
222	10231	Sw Facing section of possible pit [10231]	1:10		✓	J.A	19/11/15		
223	[10219]	N FACING SECT. OF CREMATION PIT [10219]	1:10		✓	ML	—	—	
224	[10221]	S — 4 — — — 4 — PIT & PH [10221] [10223]	1:10		✓	—	4	—	
225	[10225]	H-S PROFILE OF STAKEHOLE [10225]	1:10		✓	—	4	—	
226	[10226]	SE FACING SECTION OF PIT [10226]	1:10		✓	VP	20/11/15	→	
227	[824]	NW facing section of ditch [824]	1:10		✓	LW	20.11.15	→	
228	[10231]	SW facing section of possible pit	1:10		✓	J.A	19.11.15	→	

Site Code: 4ERD15

Sheet 9 of 10

DRAWING REGISTER

Drawing No.	Context No.	Description	Scale	Plan	Section	Drawn by	Date		Checked by
							Started	Finished	
100	[1004]	ENE facing section of [1004]	1:10		✓	DT	27.10.15	→	
101	[1006]	ESE facing section of [1006]	1:10		✓	DT	27.10.15	→	
102	[1010]	NW FACING SECTION OF RING DITCH SEGMENT [1010]	1:10		✓	JCO	25/10/15	→	
103	[1007]	SW facing section of ring ditch segment [1007]	1:10		✓	GG	27.10.15		
104	[1018]	W facing section of ring ditch segment [1018]	1:10		✓	GG	"		
105	[1012]	NE FACING SECTION OF RING DITCH SEGMENT [1012]	1:10		✓	VP	"	→	
106	[1014]	" [1014]	1:10		✓	VP	"	→	
107	[1016]	E FACING SECTION OF RING DITCH SEGMENT [1016]	1:10		✓	VP	"	→	
108	[1019]	NW FACING SECTION OF RING DITCH SEGMENT [1019]	1:10		✓	JCO	23/10/15	→	
109	[1021]	N FACING SECTION OF RING DITCH SEGMENT [1021]	1:10		✓	JCO	28.10.15	→	
110	[1024]	N facing section of possible tannins [1024]	1:10		✓	DT	28.10.15	→	
111	[1025]	N FACING SECTION OF RING DITCH SEGMENT [1025]	1:10		✓	JWC	28/10/15	→	
112	[1027]	SW facing section of posthole [1027]	1:10		✓	GG	28.10.15	→	
113	[1029]	NE FACING SECTION OF RING DITCH SEGMENT [1029]	1:10		✓	VP	29/10/15	→	
114	[1031]	SE facing section of [1031]	1:10		✓	LW	28.10.15	→	
115	[1033]	NE + NW facing sections of [1033]	1:10		✓	LW	28.10.15	→	
116	[1037]	SW FACING SECTION OF [1037]	1:10		✓	VP	28/10/15	→	
117	[1039]	W FACING SECTION OF WELL [1039]	1:10		✓	GG	29/10/15	→	

Site Code:

AER015

AREA 10

Sheet 1 of 1

DRAWING REGISTER

Sheet of

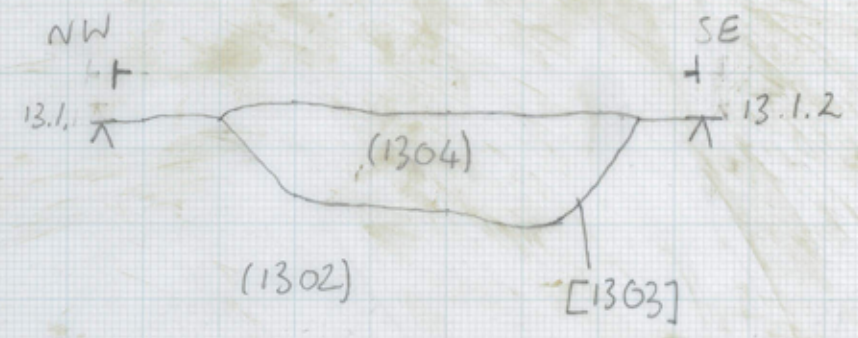
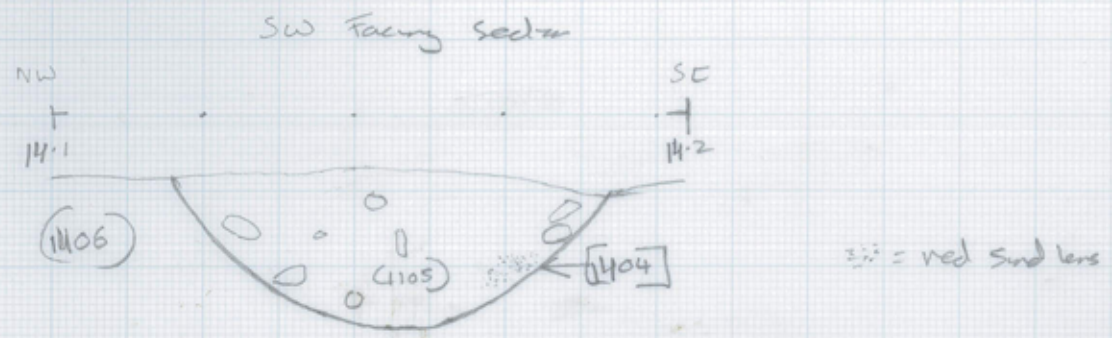
Acc No:


Drawing No.	Context Nos.	Description	Sheet size	Scale	Plan	Section	Drawn by	Date		Checked by
								Started	Finished	
120	[1204] [1205]	SE Facing Section of pit [1204]	A4	1:10		✓	JMC	27/1/16	→	
121	[1216]	" " " [1216]	A4	1:10		✓	↓	↓	→	
122	[1218]	" " " [1218]	A4	1:10		✓	↓	↓	→	
123	[1206] [1208] [1210]	Relationship slot between [1206] [1208] + [1210] NW + NE facing	A4	1:10		✓	J.A	27/1/16		
124	[1212] [1214]	SW + NW facing sections of ditches [1212] + [1214]	A4	1:10		✓	GG	27.1.16		
125	[1221]	NE FACING SECTION OF GULLY TERMINUS [1221]	A4	1:10		✓	JCO	28.1.16	→	
126	[1223]	SE FACING SECTION OF GULLY [1223]	A4	1:10		✓	JCO	28.1.16	→	
127	[1229]	SW Facing Section of [1229]	A4	1:10		✓	J.A	28/1/16		
128	[1225] [1227]	NE-facing section of ditches [1225] [1227]	A3	1:10		✓	GG	28.1.16		
129	[1231]	SE Fac. SECTION OF DITCH SECTION [1231]	A4	1:10		✓	JCO	29.1.16	→	
130	[1237]	North Facing Section of pit/posthole [1237]	A4	1:10		✓	J.A	29/1/16		
131	[1234]	SE Facing Section of pit/posthole [1234]	A4	1:10		✓	J.A	29/1/16		
132	[1239] [1242]	NE + SE facing sect. of ditches [1239] + [1242]	A4	1:10		✓	GG	29/1/16		
133	[1244]	facing sect. of ditches ditch 1244	A4	1:10		✓	GG	29/1/16		


Site Code: AERD15


Area 12

Project No. 880051



 COTSWOLD ARCHAEOLOGY	TITLE Sw Facing section of ditch [1104]			
	Scale 1:10	Drawn by J-A	Site Code AERP 15	Date 29/1/16

 COTSWOLD ARCHAEOLOGY	TITLE SE Section of Ditch Terminal [1303]			
	Scale 1:10	Drawn by JNC	Site Code AERP 15	Date 27/1/16



TITLE 13.2: NW Facing SECTION OF DITCH [1302]
 13.3: NW Facing SECTION OF DITCH [1307]



Scale 1:10 Drawn by JCO

Site Code AERD15 Date 21/01/16 Dwg No 13.2
 13.3



TITLE South facing section of [1503]



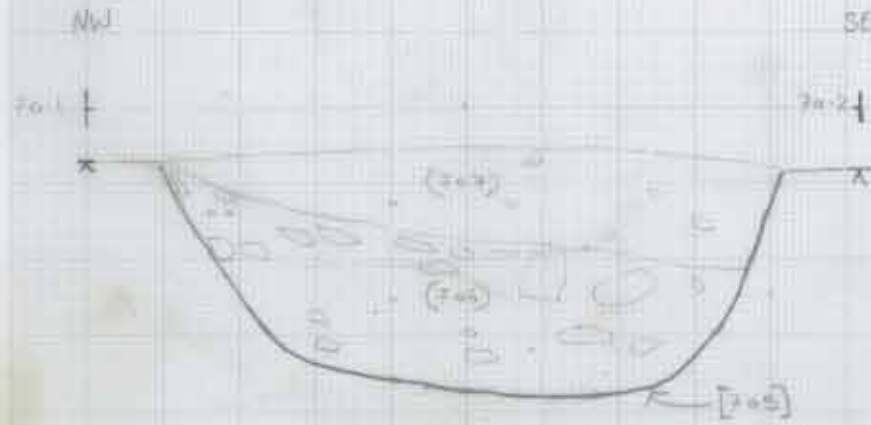
Scale 1:10 Drawn by KW

Site Code AERD15 Date 19/01/16 Dwg No 15.1



TITLE NW facing section of ditch 1507

Scale 1:10 Drawn by JNC Site Code AER015 Date 20/01/15 Dwg No 15.2



TITLE SW facing section of pit [705]

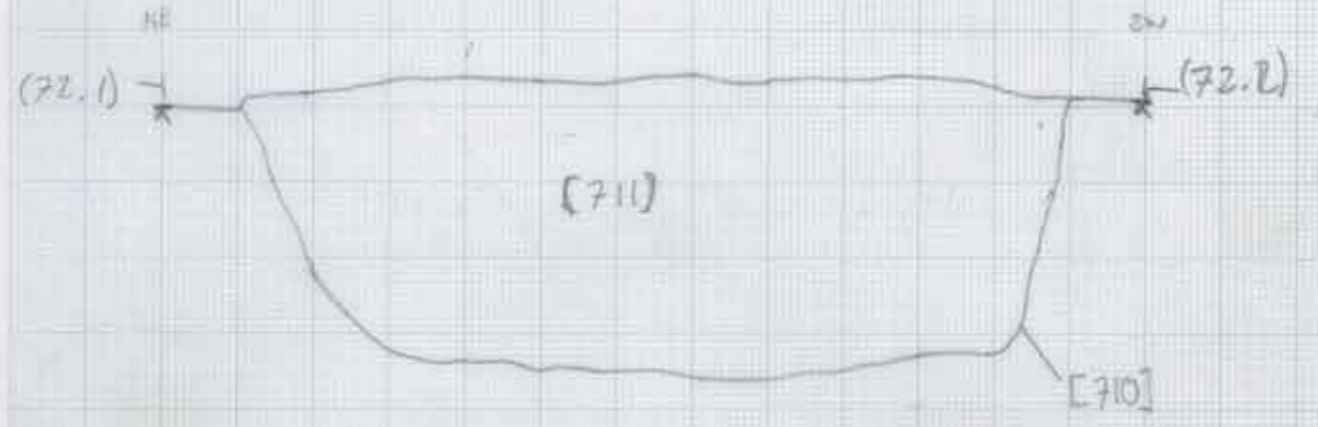
Scale 1:10 Drawn by AH Site Code AER015 Date 20.10.15 Dwg No 70




TITLE South facing section of pit [708]



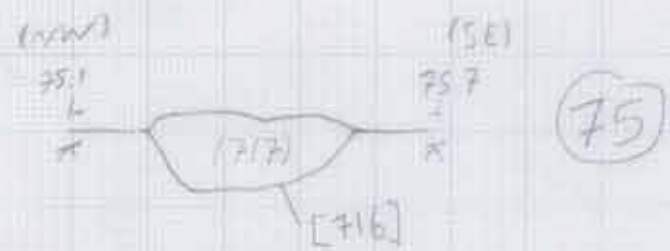
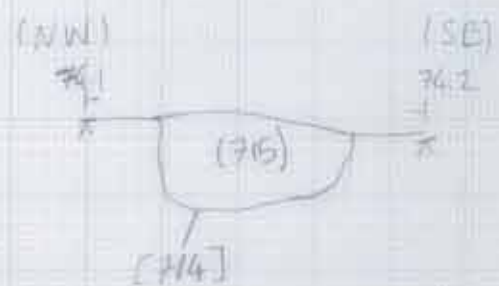
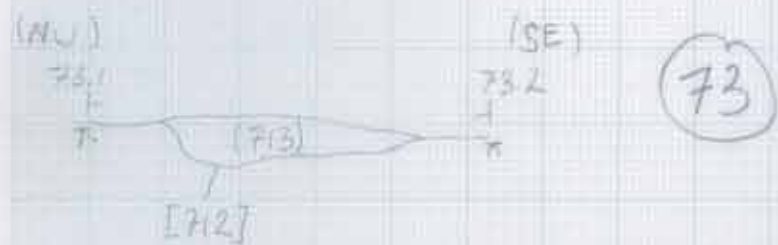
Scale 1:10	Drawn by GA	Site Code AERD15	Date 21.10.15	Dwg No 71
------------	-------------	------------------	---------------	-----------



TITLE NW FACING PROFILE OF PIT [710]



Scale 1:10	Drawn by SNC	Site Code AERD15	Date 21/10/15	Dwg No 72
------------	--------------	------------------	---------------	-----------



 COTSWOLD
ARCHAEOLOGY

TITLE Half section of postholes [712], [714];
[716], [718]

Scale 1:10

Drawn by JMC

Site Code AERD 15

Date 22/10/15

Dwg No 73/74/75/76

 COTSWOLD
ARCHAEOLOGY

TITLE Section of beam slot [720]

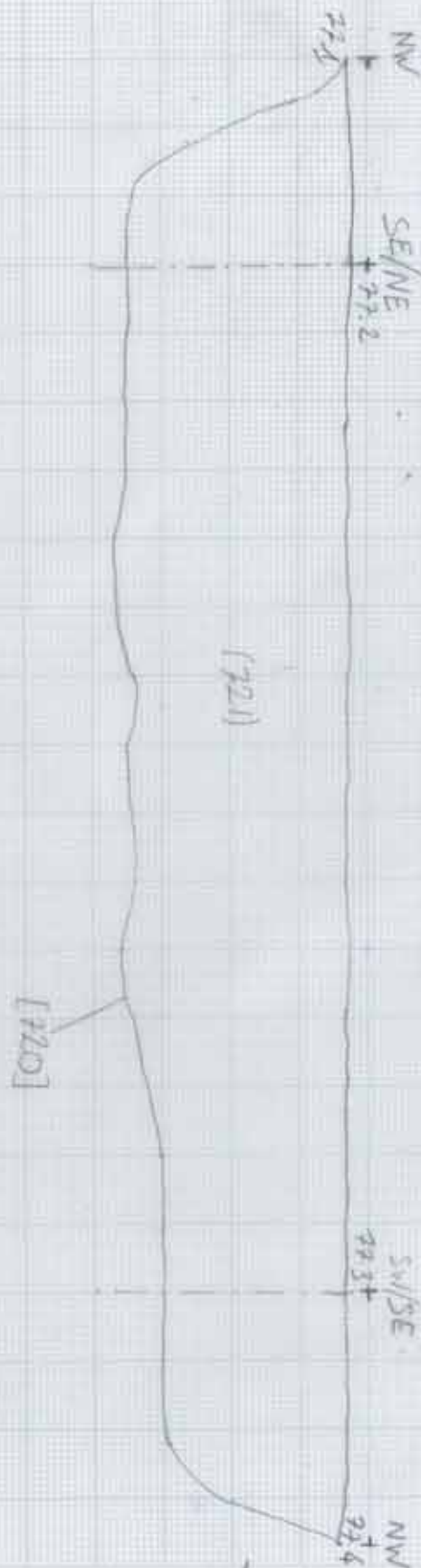
Scale 1:10

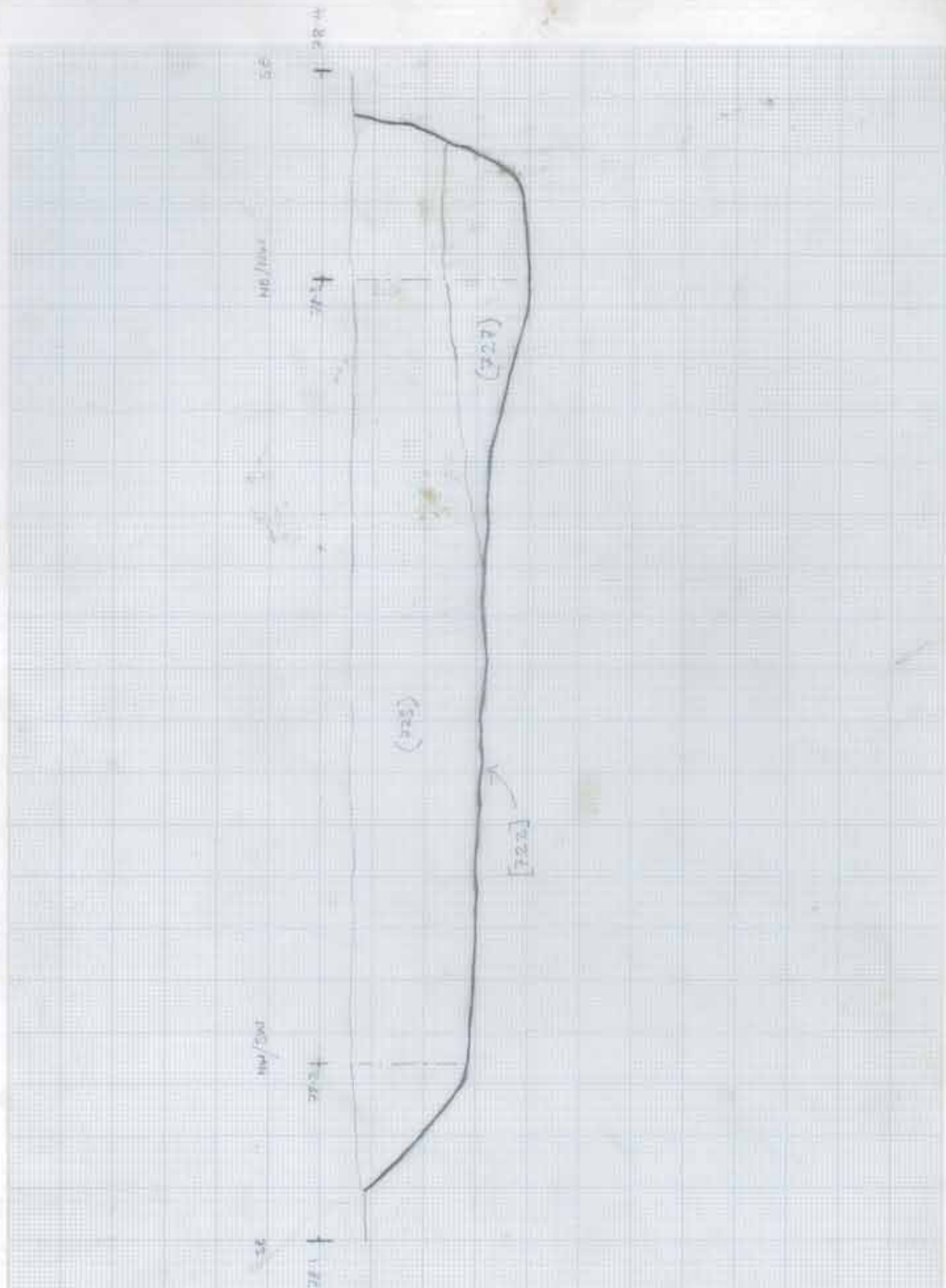
Drawn by JMC

Site Code AERD 15

Date 22/10/15

Dwg No 77





TITLE Section of beam slot [722]



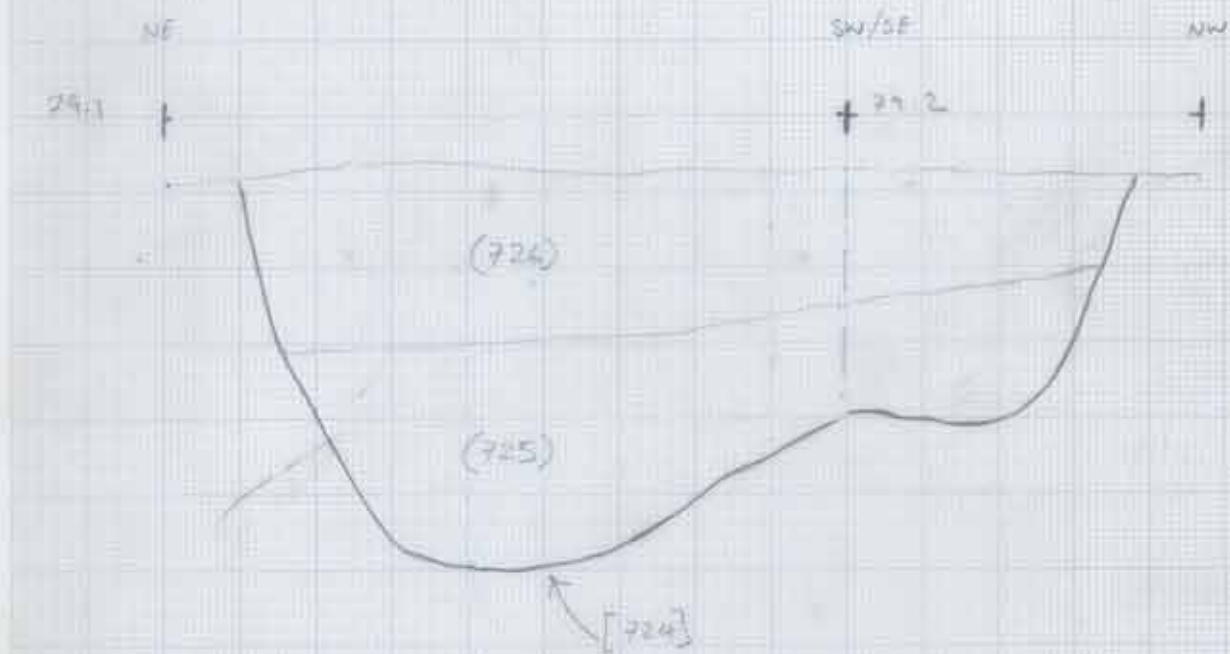
Scale 1:10

Drawn by AH

Site Code AER-DIS

Date 22.10.15

Dwg No 78



TITLE NW facing Section of beam slot terminal
Post pit [724]



Scale 1:10

Drawn by AH


Site Code AER-DIS

Date 22.10.15

Dwg No 79



TITLE SE Facing sect of beam slot [728]




Scale 1:10	Drawn by G4	Site Code AERD 15	Date 23.10.15	Dwg No 80
------------	-------------	-------------------	---------------	-----------



TITLE NW facing section of beam slot [730]



Scale 1:10	Drawn by G4	Site Code AERD 15	Date 26.10.15	Dwg No 81
------------	-------------	-------------------	---------------	-----------



MATRIX

(700)
 (701)
 (702)
 (703)
 (732)
 [733]
 (704)



TITLE NW/NE/SE/SW facing section of [733]

Scale 1:10

Drawn by π

Site AERD 15

Date 26.10.15

Dwg No 82



MATRIX

(700)
 (701)
 (702)
 (703)
 (736)
 [737]
 (704)



TITLE SL 83
 SE/SW/NW facing section of [737]

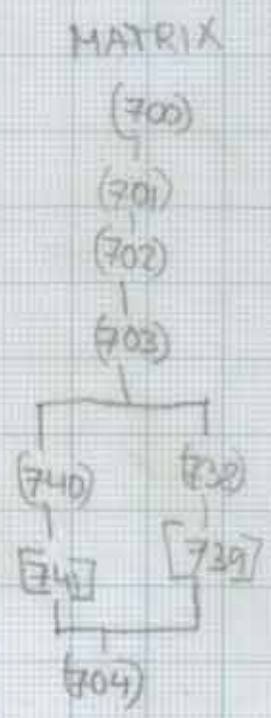
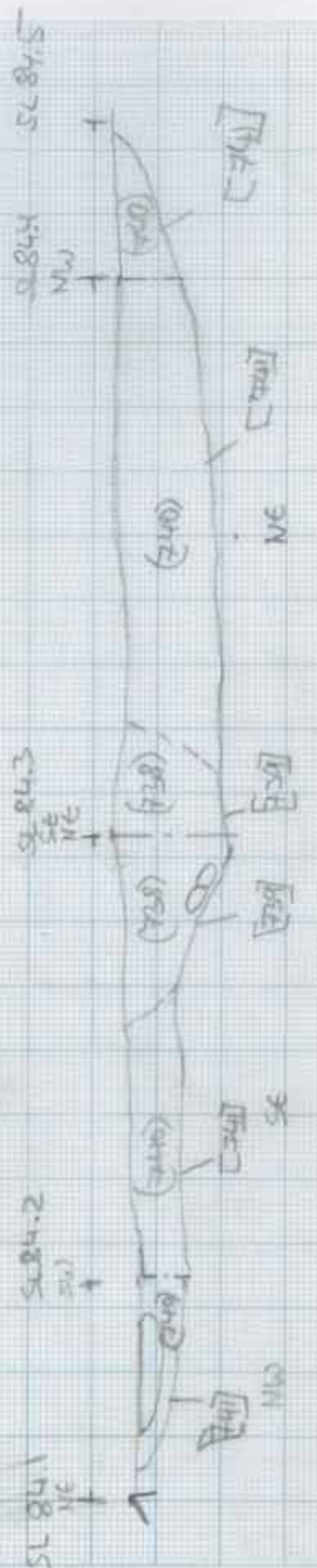
Scale 1:10

Drawn by π

Site Code AERD 15

Date 20.10.15

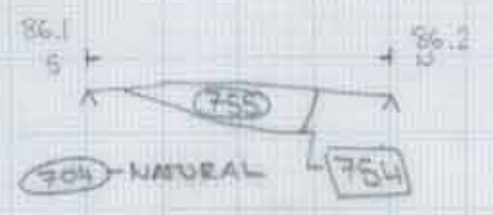
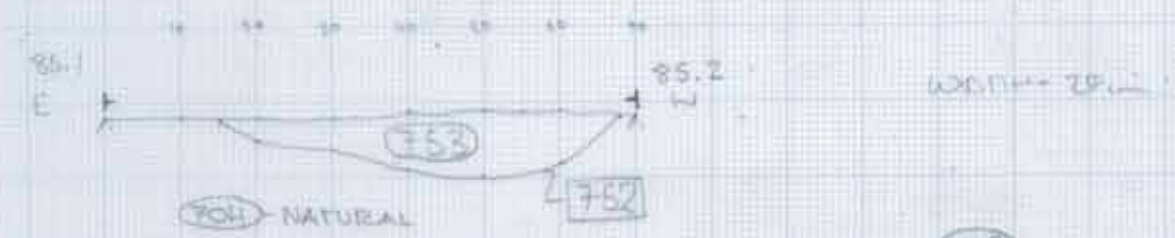
Dwg No 83



COTSWOLD ARCHAEOLOGY

TITLE NW/SE/NE facing section of [739] + [74]

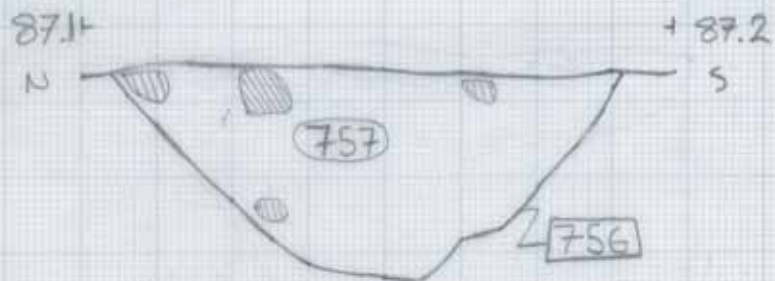
Scale 1:10 Drawn by [signature] Site Code AERD15 Date 29/10/15 Dwg No 84




COTSWOLD ARCHAEOLOGY


TITLE NORTH FACING SECTION OF POST HOLE [752], EAST FACING SECTION OF POST HOLE

Scale 1:10 Drawn by VP Site Code AERD15 Date 29/10/15 Dwg No 85, 86



KEY-

 - STONE

 - NATURAL



COTSWOLD
ARCHAEOLOGY

TITLE WEST FACING SECTION OF PIT 756


Scale 1:10

Drawn by VP

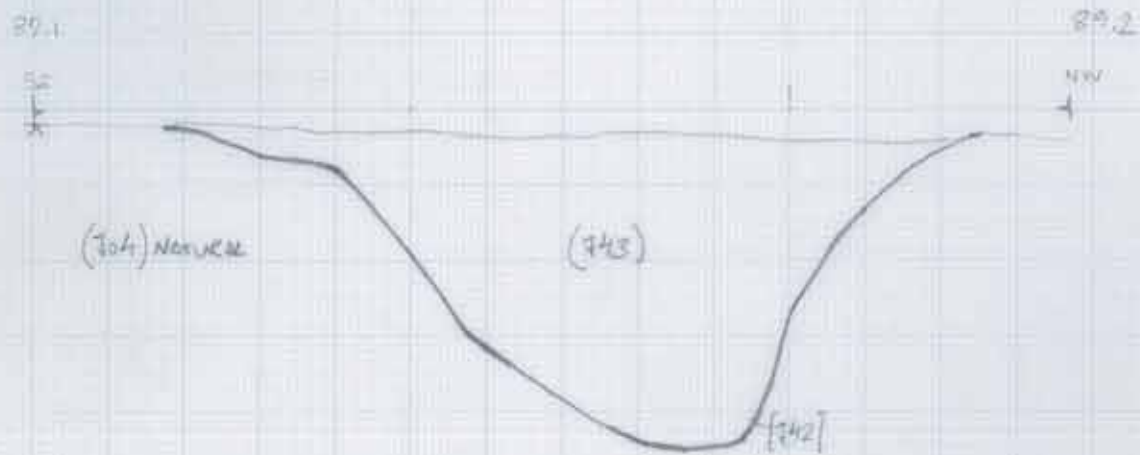
Site Code AERD

Date 29/10/15

Dwg No 87




NE, SE, SW & NW sections of
beam slots [758] & [759]



TITLE NE Facing SECTION OF DITCH [712]

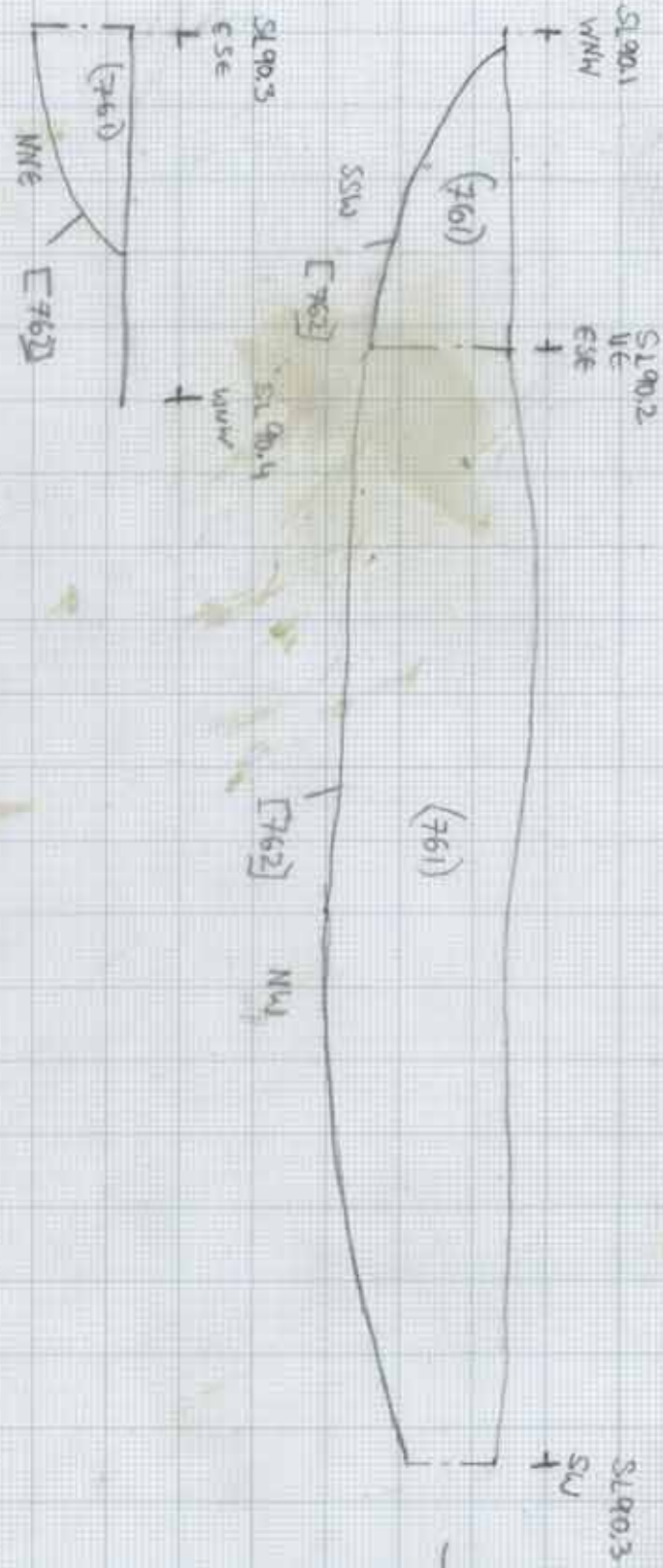
Scale 1:10 Drawn by JCO Site Code AERD 15 Date 29.10.2015 Dwg No 89



TITLE SSW/NW/NNE facing section of [712]

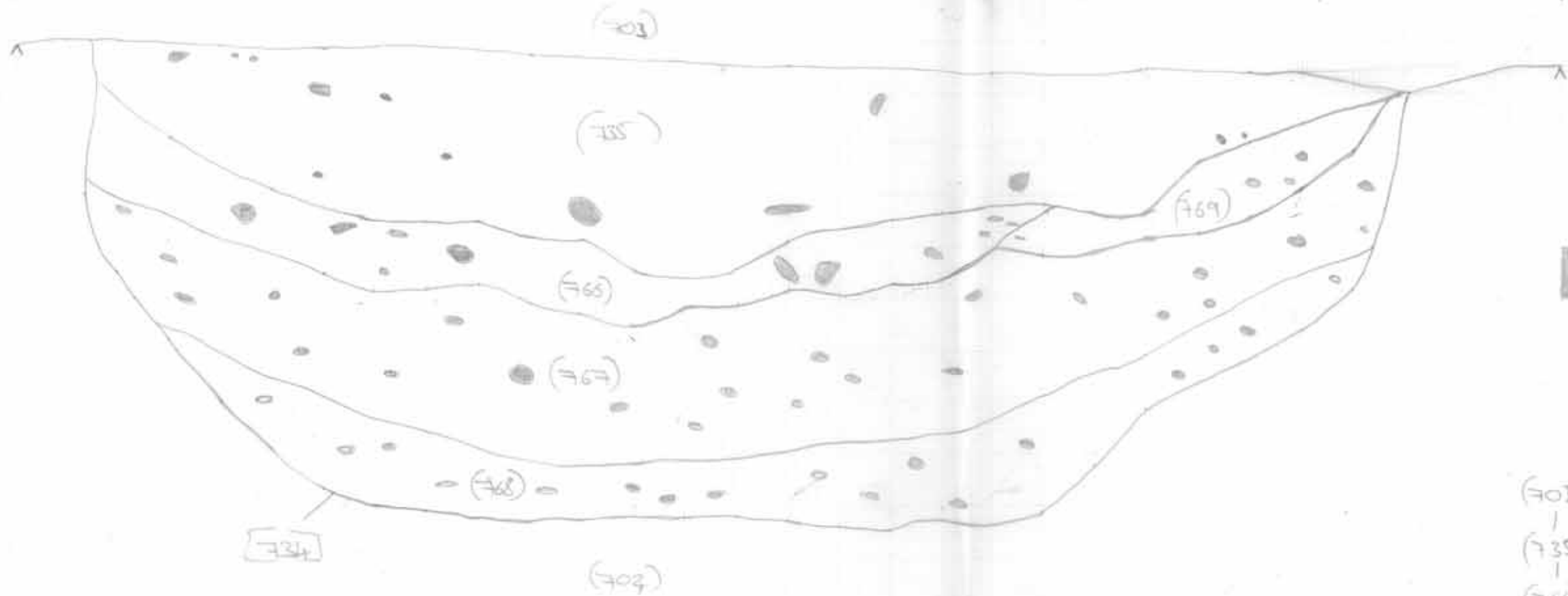
Scale 1:10 Drawn by JT Site Code AERD 15 Date 29/10/15 Dwg No 90

MATRIX
(700)
(701)
(702)
(703)
(761)
[762]
(704)



91.1 NE
+

SW
+ 91.2



 = stone

(703)
-
(735)
-
(766)
-
(767)
-
(768)
-
[734]
-
(702)

A north-east facing section drawing of [734]

1:10

LW

AERO 15

29.10.15

91



COTSWOLD ARCHAEOLOGY

Scale 1:10

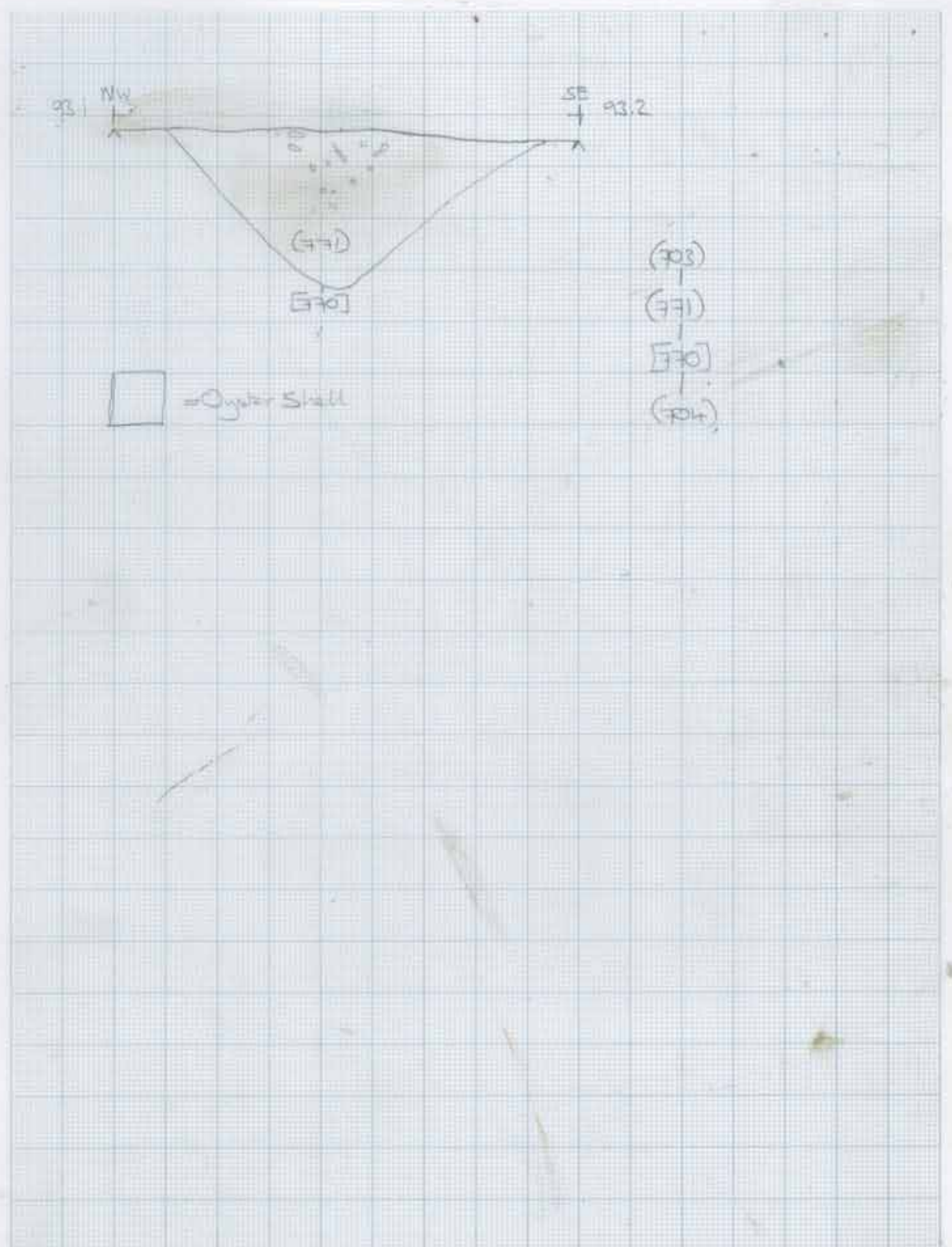
Drawn by

Site Code

Date

Dwg No 92

TITLE SW, NW, NE, SE facing section of beam trench [205] - [207]



COTSWOLD ARCHAEOLOGY

Scale 1:10


Drawn by LW

Site Code AERD'S

Date 30.10.15

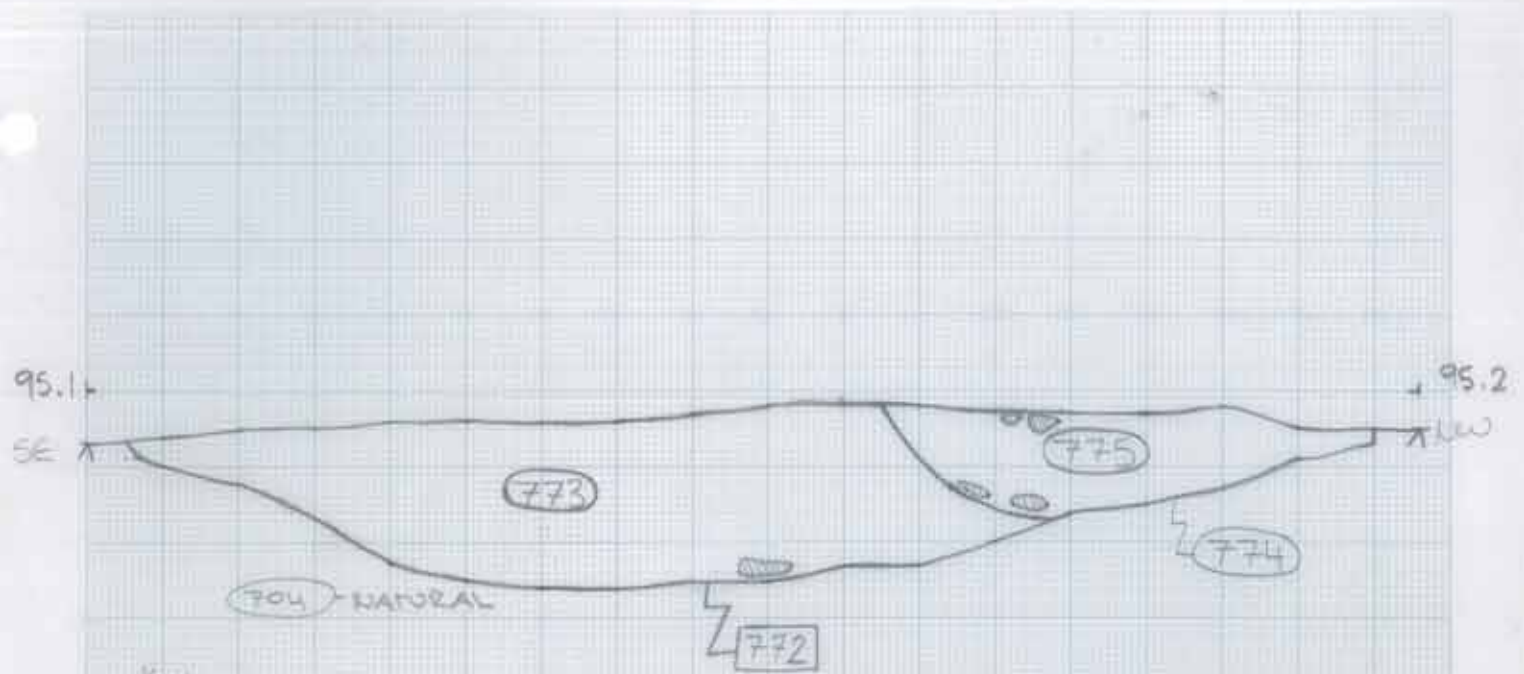
Dwg No 93

TITLE A Southwest facing section drawing of [206]



TITLE NW FACILE SECTION OF Beam 307
[776] + Pit [744] + Ditch [778]

Scale 1:10 Drawn by JCO Site Code A=ED15 Date 2.10.2015 Dwg No 94



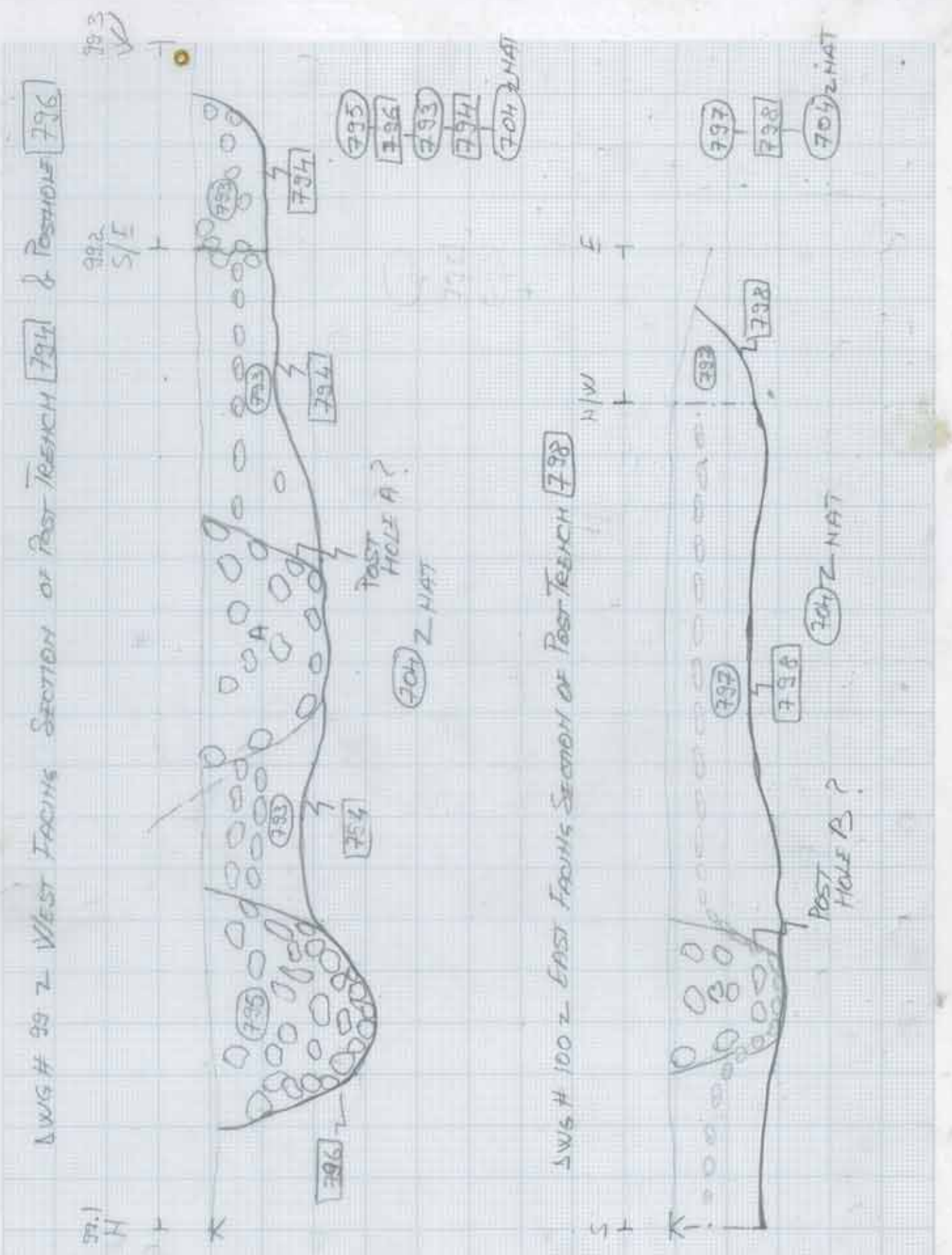
Key
 ○ STONE

- 708
- 775
- 774
- 773
- 772
- 704

COTSWOLD
ARCHAEOLOGY

TITLE NORTH EAST FACING SECTION OF DITCH
 772 AND POST-HOLE 774

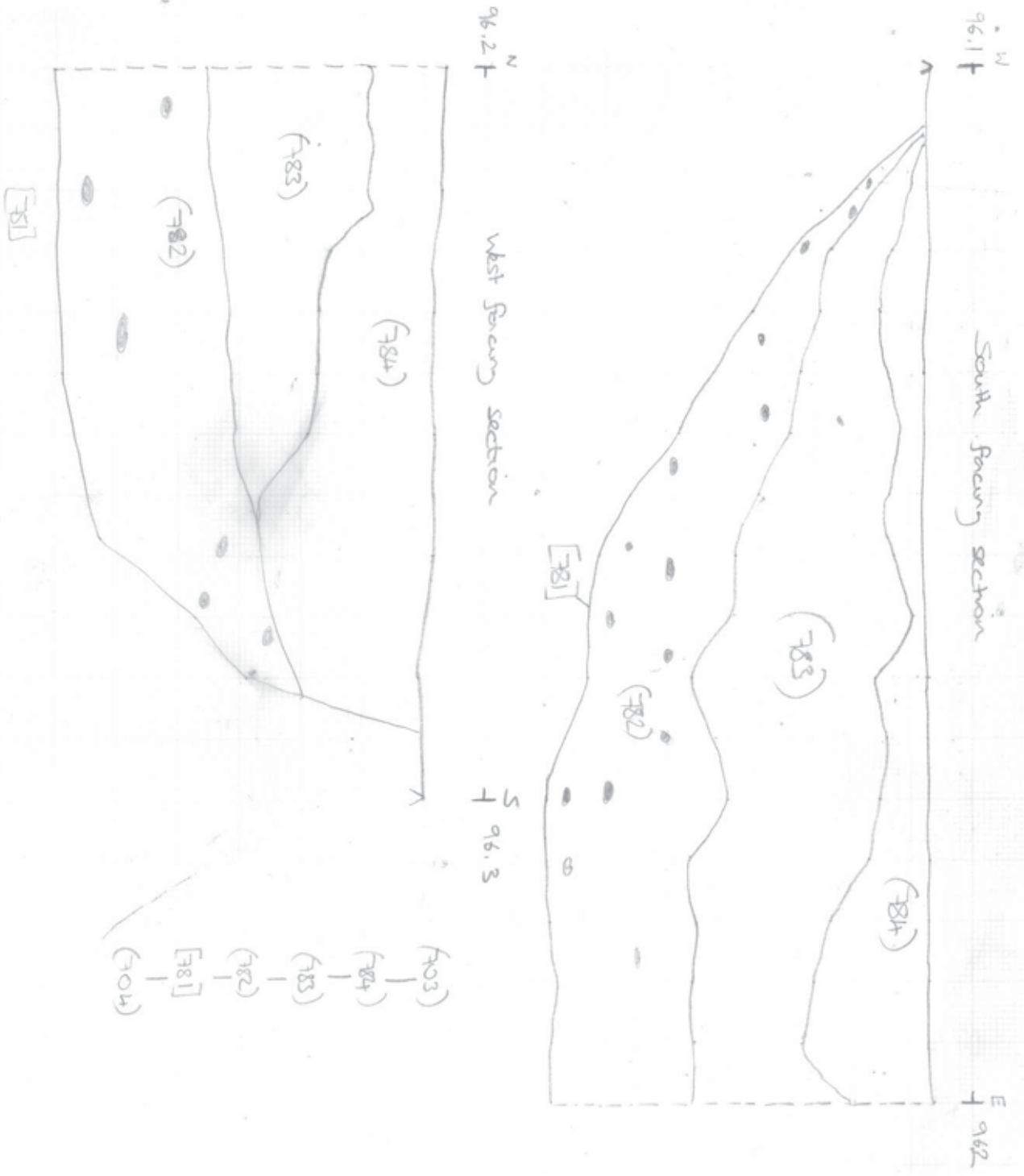
Scale 1:10 Drawn by VP Site Code AERO 15 Date 2/11/15 Dwg No 95



COTSWOLD
ARCHAEOLOGY

TITLE 99 Z WEST FACING SECT OF POST-TRENCH 794 & PH 796
 100 Z EAST FACING SECT OF POST-TRENCH 798

Scale 1:10 Drawn by MEJ Site Code AERO 15 Date 2/11/15 Dwg No 99, 100



South and West Facing section drawings of

[781]

COILSWOLD
ARCHAEOLOGY


1:10

LW

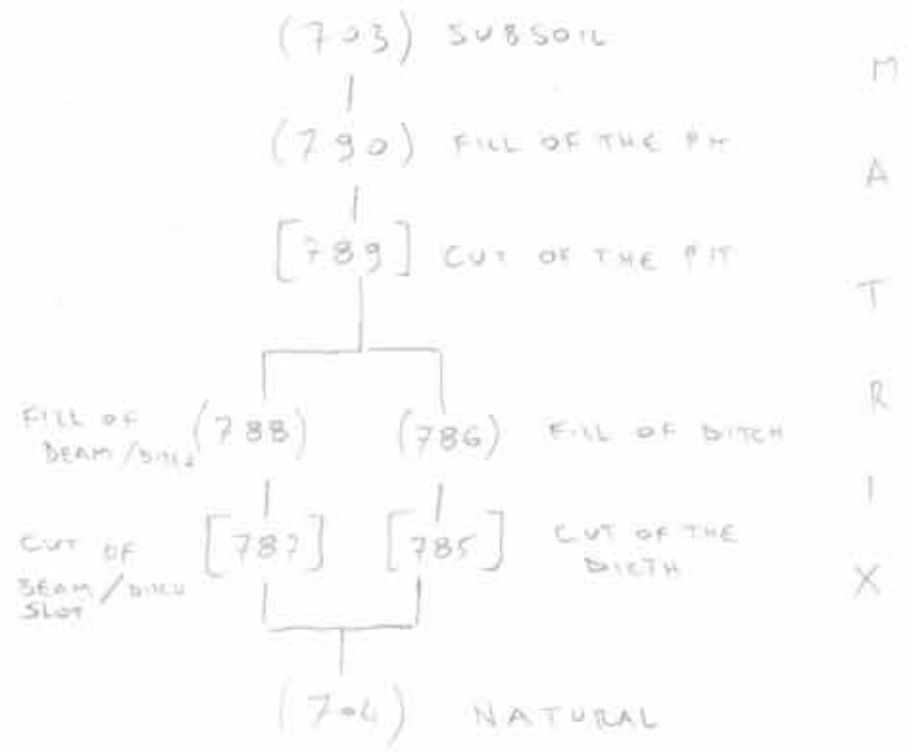
AERD15

2.11.15

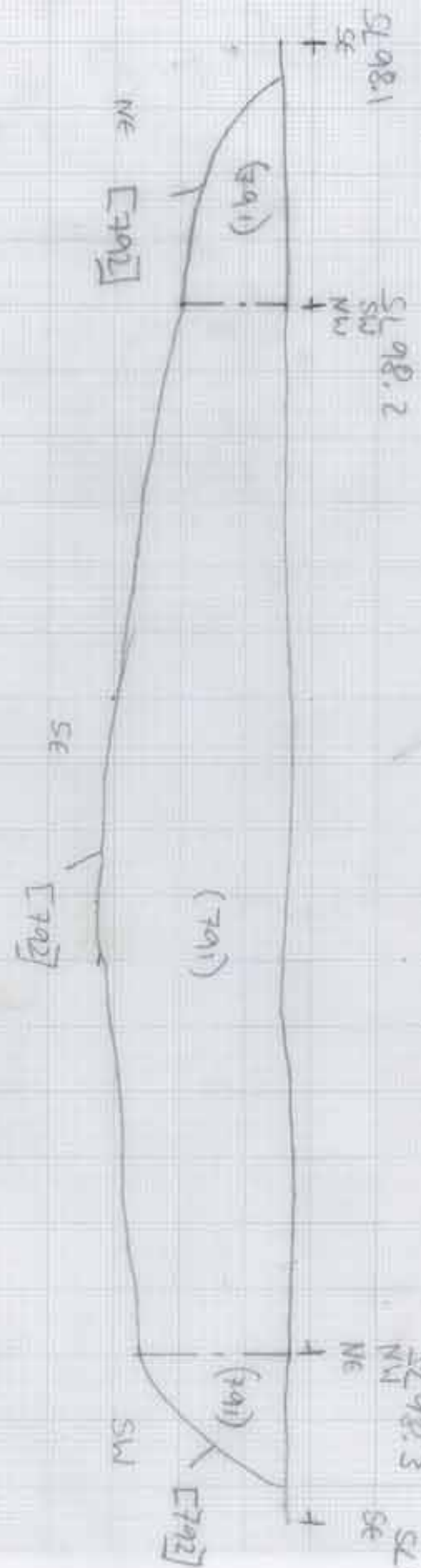
96



KEY:
 ⊙ = STONES



SOUTH-EAST FACING SECTION OF
 [785] + [787] + [789]

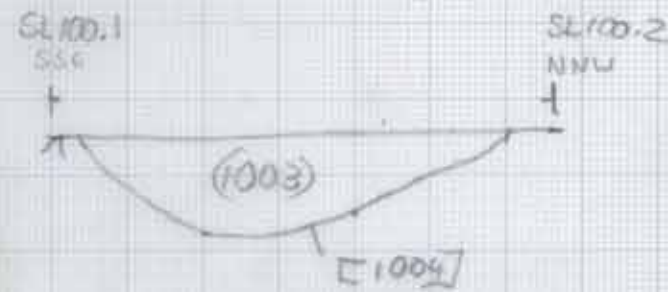


MATRIX

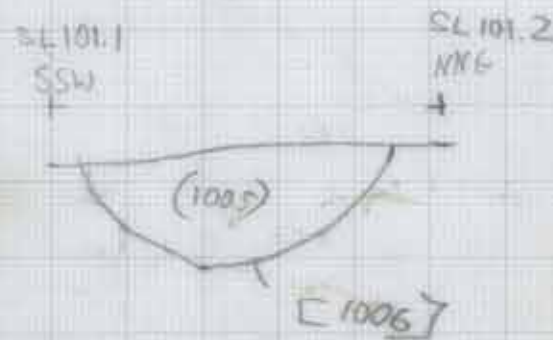
- (700)
- (701)
- (702)
- (703)
- (791)
- [792]
- (704)



SL 98
NE/SE/SW facing section of [792]



ENE facing section of [1004]



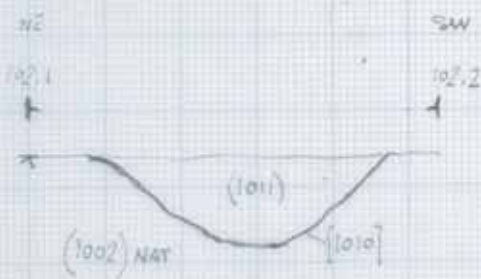
ESE facing section of [1006]

MATRIX

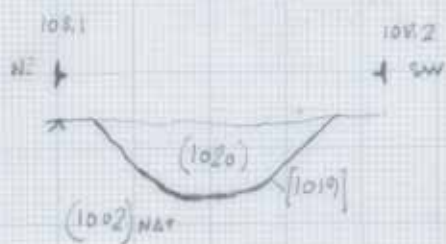
- | | |
|--------|--------|
| (1000) | (1000) |
| (1001) | (1001) |
| (1003) | (1005) |
| [1004] | [1006] |
| (1002) | (1002) |



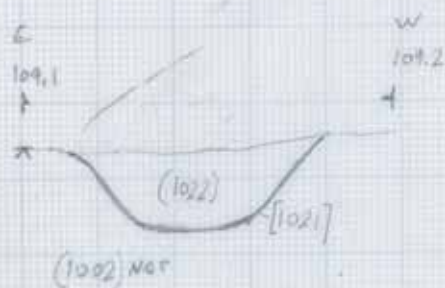
TITLE SL 100 ENE facing section of [1004]
SL 101 ESE facing section of [1006]



102: NW FACING SECTION OF RING DITCH SEGMENT [1010]



102: NW FACING SECTION OF RING DITCH SEGMENT [1019]



109: N FACING SECTION OF RING DITCH SEGMENT



COTSWOLD
ARCHAEOLOGY

TITLE SEE TITLES ABOVE

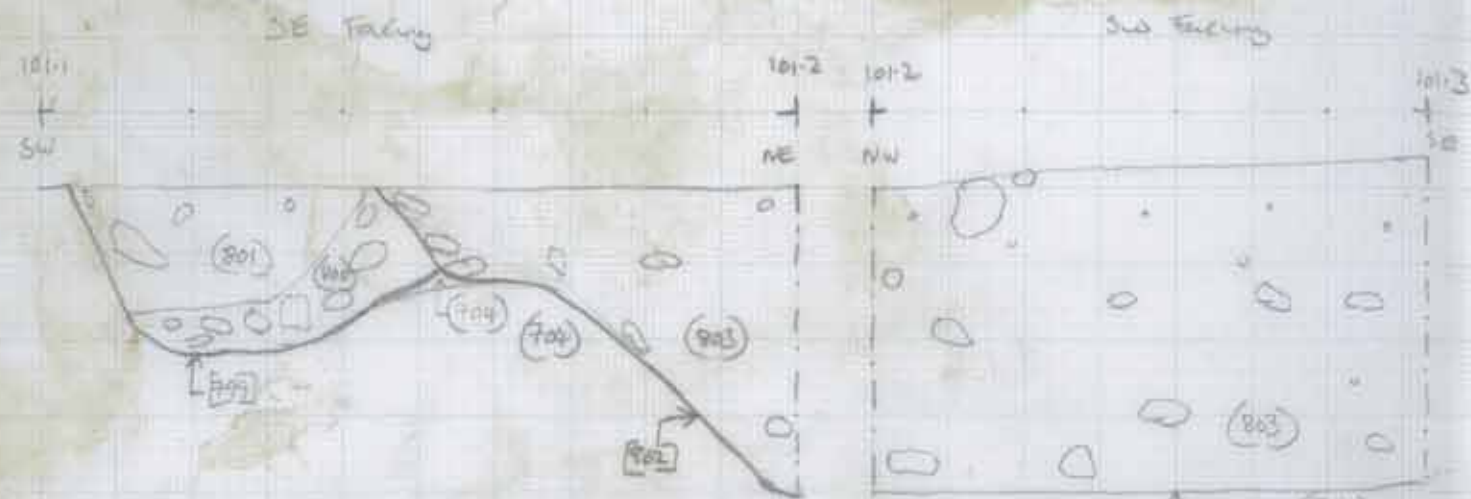
Scale 1:10

Drawn by JO

Site Code AERD 15

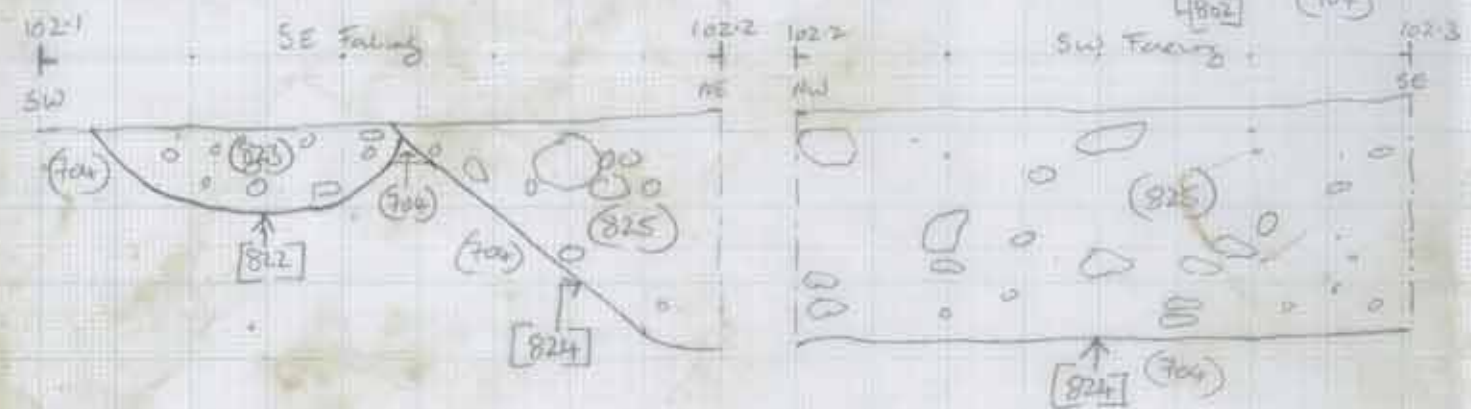
Date 27 Oct 2015

Dwg No 102, 108
109



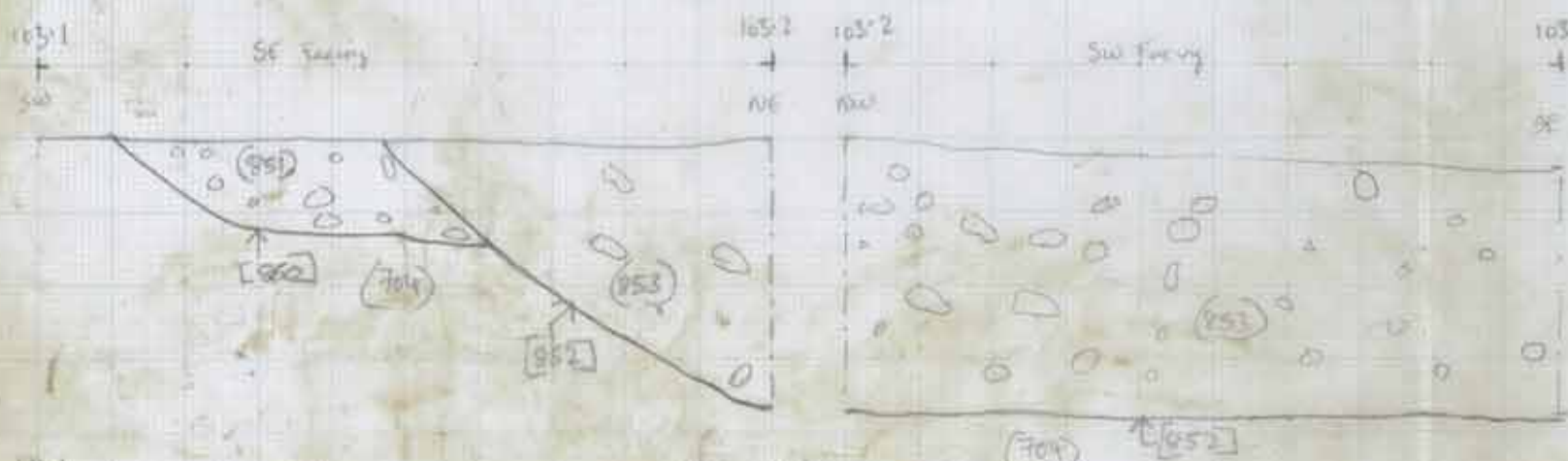
DWG 101

- (801) = light reddish brown silty sand 65% clay
 frequent rounded pebbles + small pebbles
 compact - forming fill after post removal
- (802) = mid reddish brown silty clay 60% clay
 occasional stone inclusions - Sept
 lighter than (803) - Secondary fill/infill
- (803) = mid to dark reddish brown silty clay 65% clay
 frequent rounded stone inclusions concentrated near base
 Secondary infill

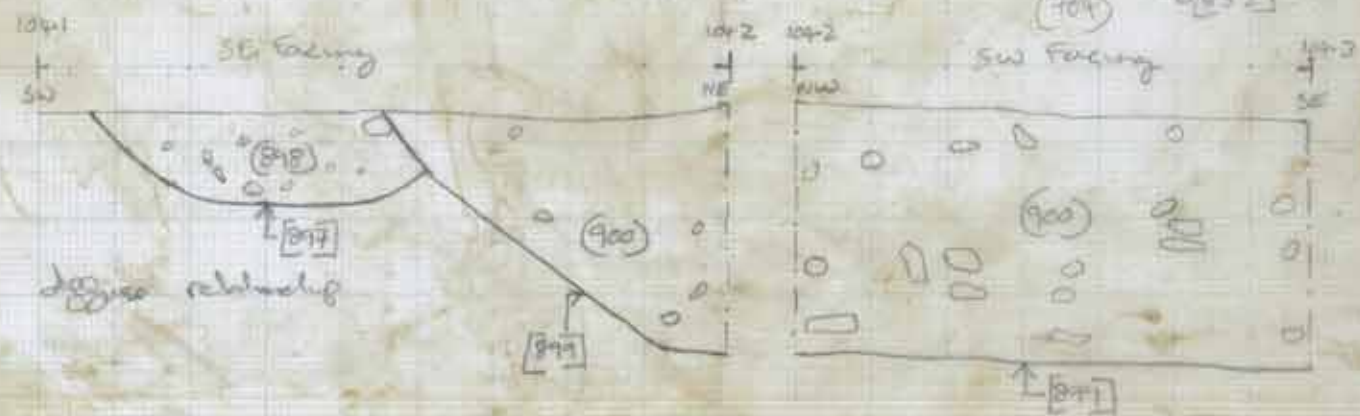


DWG 102

(802) = light reddish brown silty clay



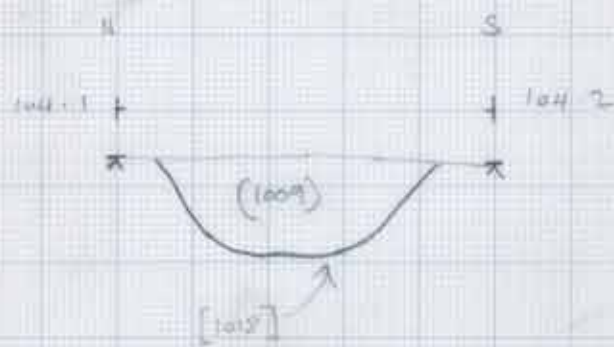
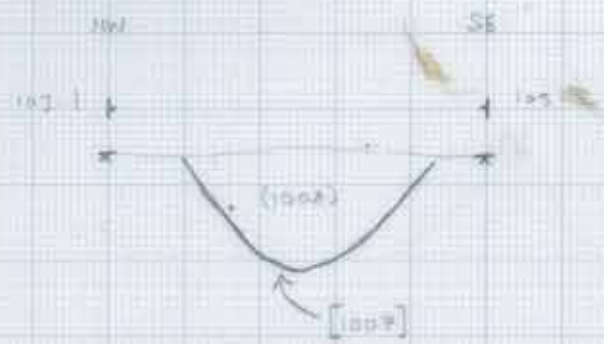
DWG 103



DWG 104

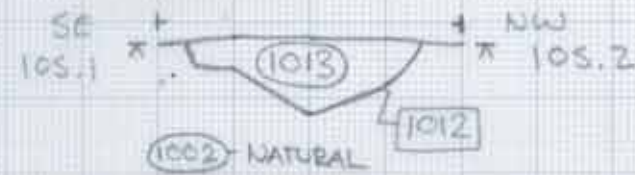


TITLE SE + SW Facing Section of [799] + [802] DWG 101
 SE + SW Facing Section of [822] + [824] DWG 102
 SE + SW + NW Facing Section of [750] + [852] + [854] DWG 103
 SE + SW Facing Section of [897] + [899] DWG 104
 Site No. 101, 102, 103 + 103
 AERD 15 2/11/15



TITLE SW facing section through slot [1007] of Ring
Ditch 4
W facing section through [1018] Ring ditch slot

Scale 1:10 Drawn by Gh Site Code AERD15 Date 27.10.15 Dwg No 103
104



TITLE NORTH EAST FACING SECTION OF
RING DITCH SEGMENT [1012]

Scale 1:10 Drawn by VP Site Code AERD15 Date 27/10/15 Dwg No 105

105.2
HW
T

105.1
SE
F



704 NAT



KEY
OO - GRAVEL

HE FACING SECTION OF PIT 807 &
POSTHOLE 805

1:10

ML-7

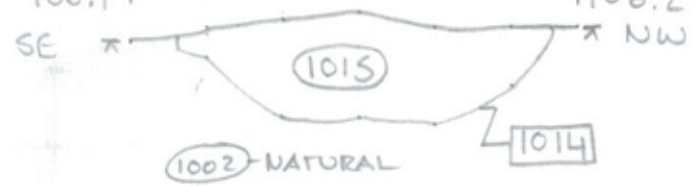
AERD 15

21/11/15

105

106.1
SE

106.2
NW



NE FACING SECTION OF RING DITCH
SEGMENT 1014

1:10

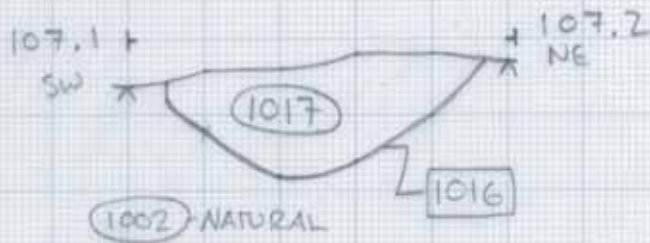
VP

AERD 15

27/10/15

106

COTSWOLD
ARCHAEOLOGY



**COTSWOLD
ARCHAEOLOGY**

TITLE SOUTH EAST FACING SECTION OF RING
DITCH SEGMENT 1016

Scale 1:10

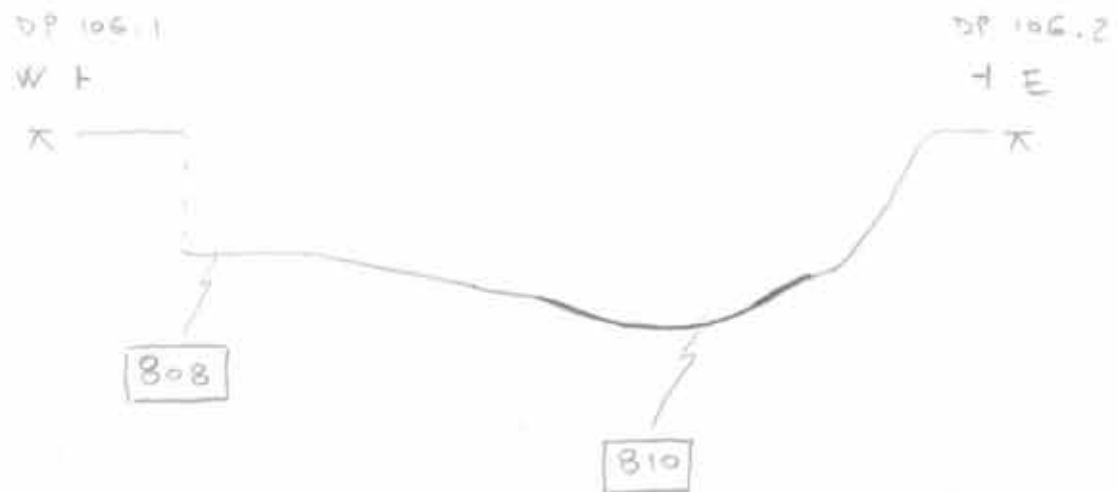
Drawn by VP

Site Code AERD 15

Date 27/10/15

Dwg No 107


E-W PROFILE OF BEAM SLOT TERMINUS [808] AND
POSTHOLE [810]



MATN: X

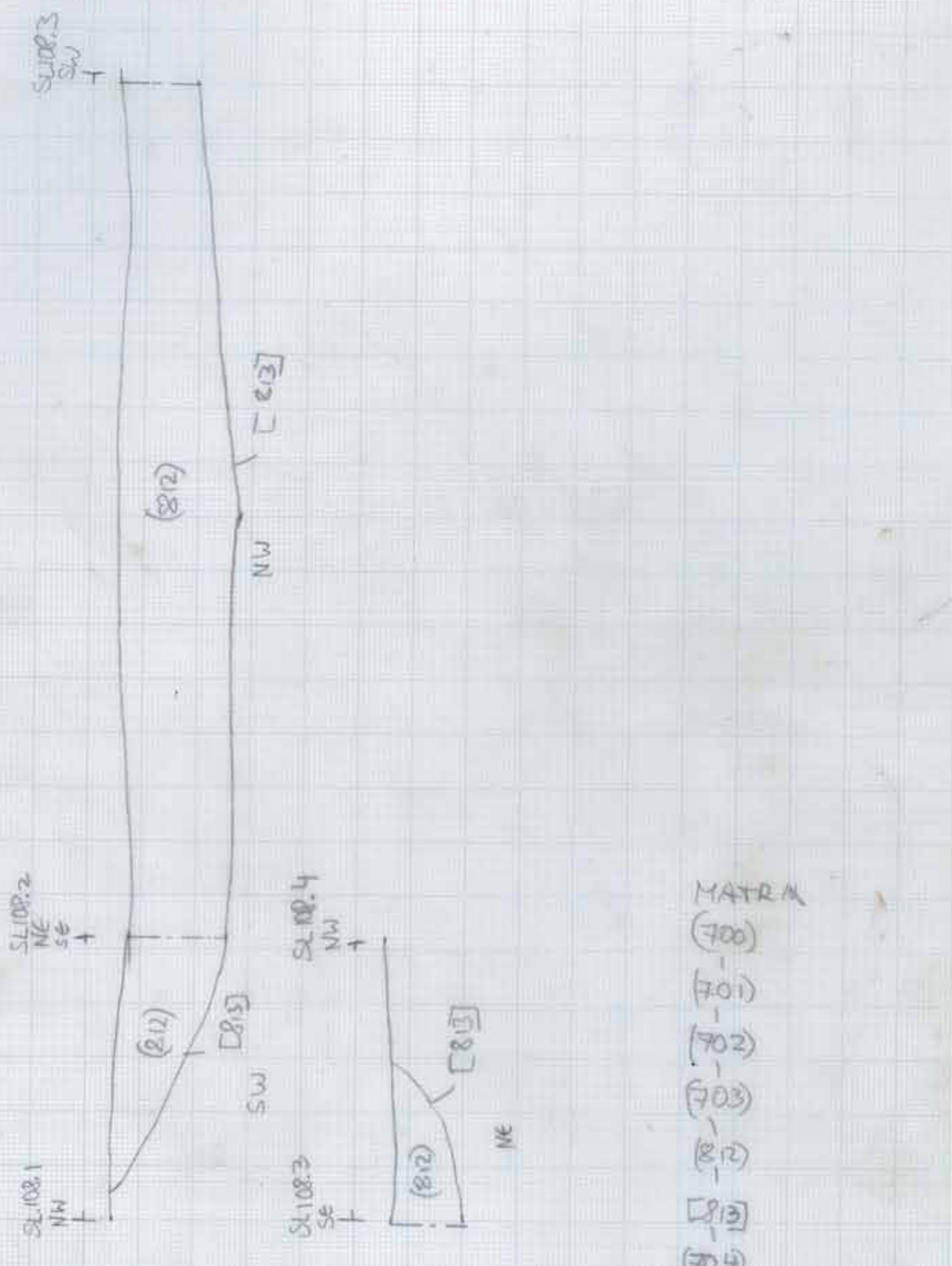
- (811) FILL OF THE POST HOLE
- |
- [810] CUT OF A POST HOLE
- |
- (809) FILL OF THE BEAM SLOT
- |
- [808] CUT OF THE BEAM SLOT
- |
- (704) NATURAL


EAST FACING SECTION OF BEAM SLOT
[808]



MATN: X

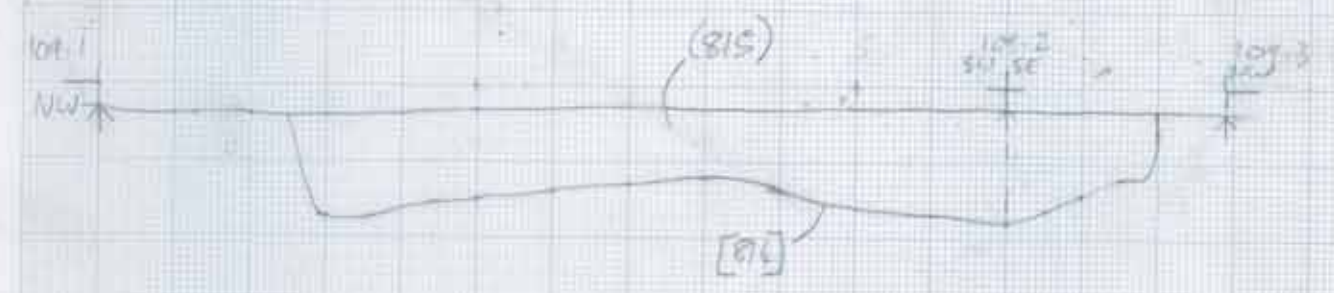
- (703) SUBSOIL
- |
- (809) FILL OF THE BEAM SLOT
- |
- [808] CUT OF THE BEAM SLOT
- |
- (704) NATURAL




 **COTSWOLD ARCHAEOLOGY**

TITLE SL 108
 SW/NW/NE facing section of
 [813]

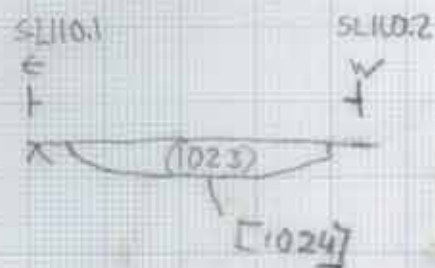
Scale 1:10 Drawn by AT Site Code AERD15 Date 3/11/15 Dwg No 108



 **COTSWOLD ARCHAEOLOGY**

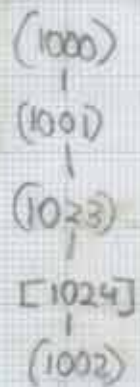
TITLE [814] - NW + NE-FACING SECTIONS OF
 TERMINUS

Scale 1:10 Drawn by MJC Site Code AERD15 Date 3/11/15 Dwg No 109



SL110 - N facing section of [1024] possible terminus

MATRIX



TITLE
SL110 : N facing section of possible terminus [1024]

Scale 1:10

Drawn by *IT*

Site Code AERD 15

Date 28/10/15

Dwg No 110



TITLE
SOUTH-EAST FACING SECTION OF BEAM SLOT [816] AND POSTHOLE [818]

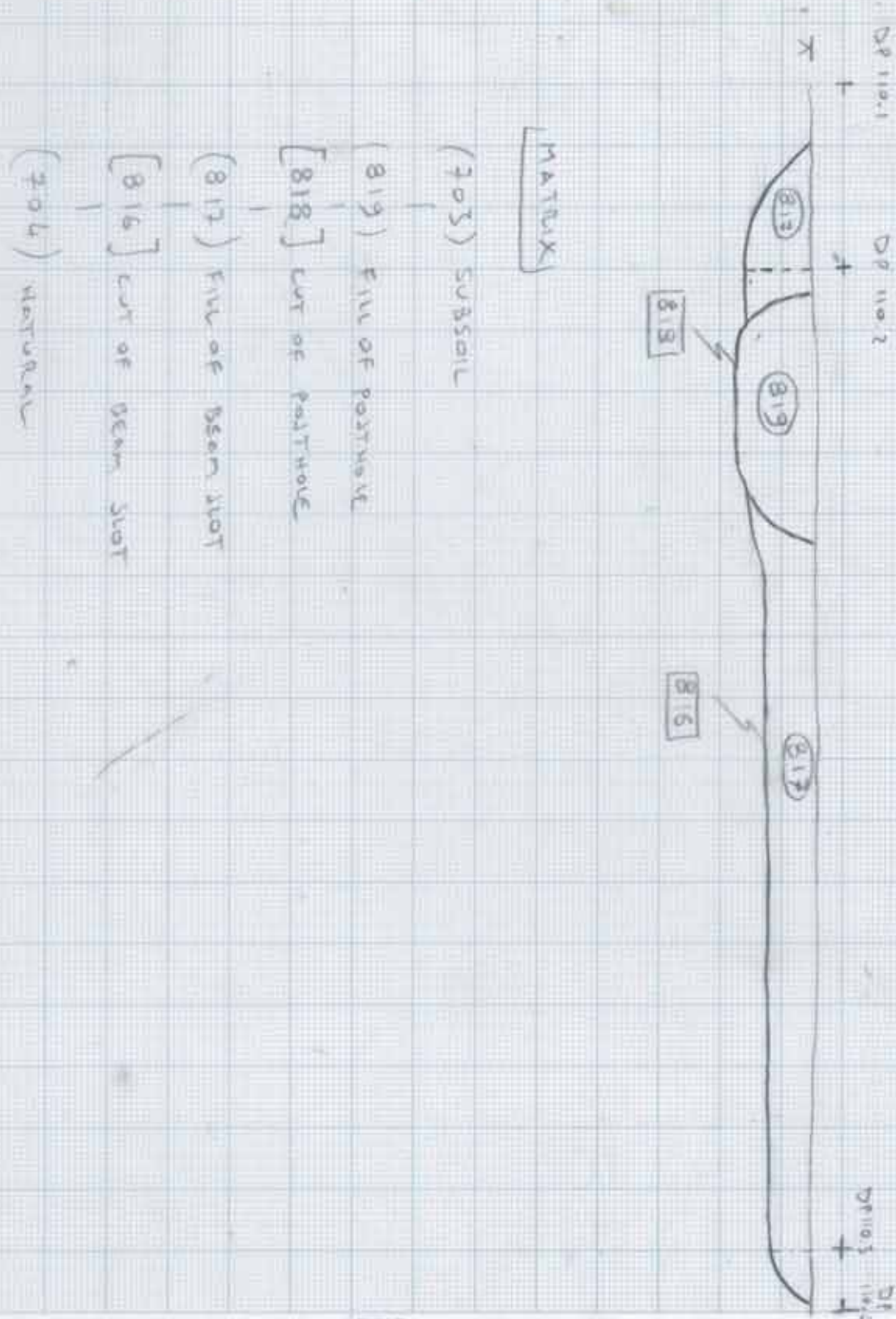
Scale 1:10

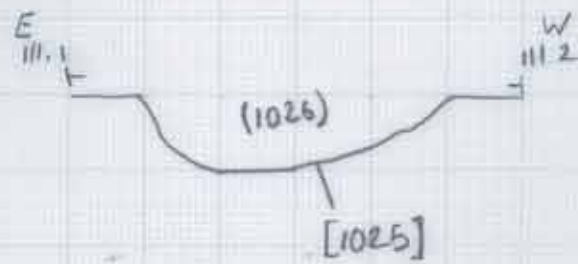
Drawn by EV

Site Code AERD 15

Date 03/11/2015

Dwg No 110





TITLE
N Facing section of circular ditch section
[1025]

Scale 1:10
Drawn by JNC

Site Code AERD 4B Date 28/10/15 Dwg No 333



TITLE SW Facing section at 'beam slab' [820]

Scale 1:10
Drawn by G4

Site Code AERD 15 Date 3.11.15 Dwg No 111



**COTSWOLD
ARCHAEOLOGY**

TITLE SWS facing section of posthole [1027]
in area 10.

Scale 1:10

Drawn by
LH

Site Code
AERD15

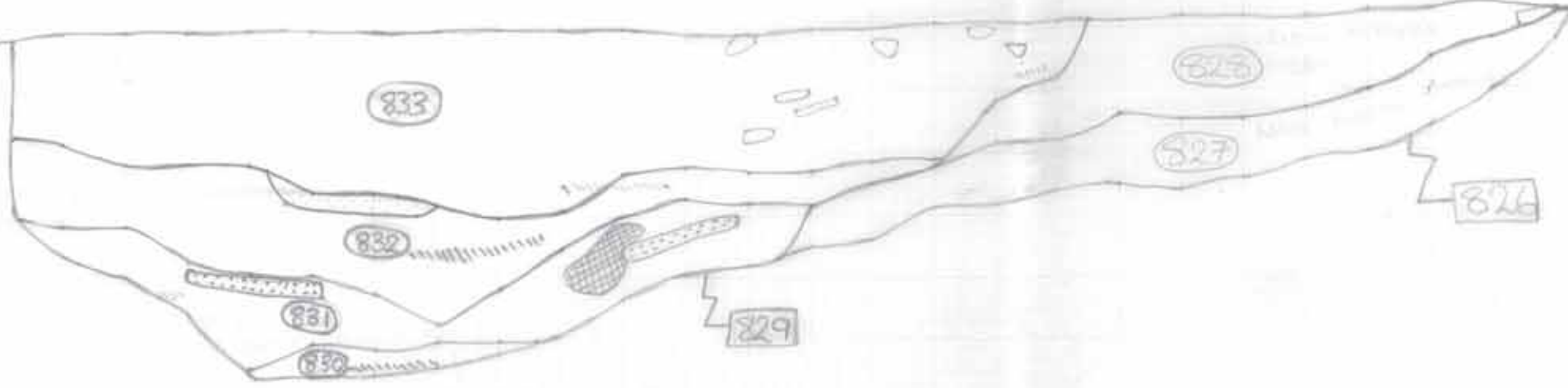
Date
28.10.15

Dwg No 112

SL112114

SW ↗

+ 514221
NE ↖



KEY -

- - STONE
- |||| - CHARCOAL
- ▨ - PINKISH RED SAND
- ▩ - YELLOWISH GREY SAND

○ 704 - NATURAL

- 703 - SURFACE
- 833 - FILL OF PIT
- 832 - FILL OF PIT
- 831 - FILL OF PIT
- 830 - FILL OF PIT
- 829 - CUT OF PIT
- 828 - FILL OF PIT - 2ND BACKFILL
- 827 - FILL OF PIT - 1ST BACKFILL
- 826 - CUT OF PIT
- 704 - NATURAL

SOUTH EAST FACING SECTION OF
PIT 826 AND 829

1:10

VP

AERD IS 3/11/15

112



- MATRIX
- (900)
 - (901)
 - (902)
 - (903)
 - (838)
 - [839]
 - (904)



TITLE
SL 113
NE/SE/SW facing section of [839]

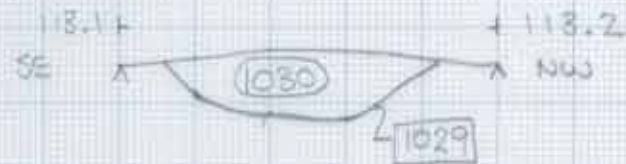
Scale 1:10

Drawn by W

Site Code AERD 15

Date 3/11/15

Dwg No 113



TITLE NORTH EAST FACING SECTION OF RING
DITCH SEGMENT [1029]

Scale 1:10

Drawn by VP

Site Code AERD 15

Date 28/10/15

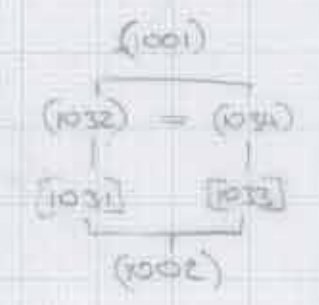
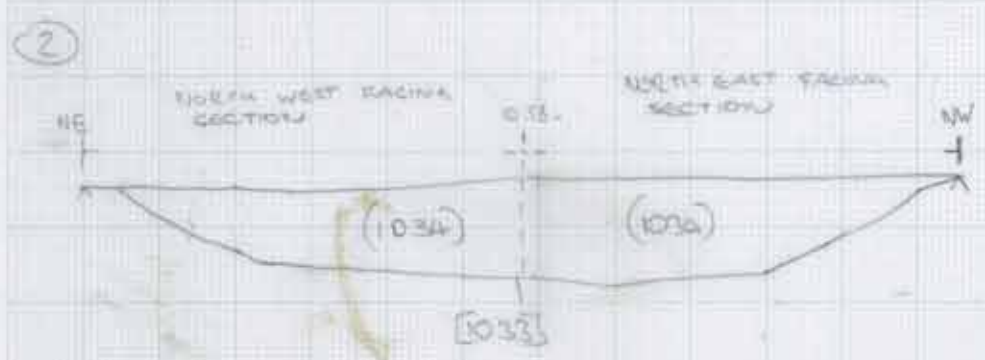
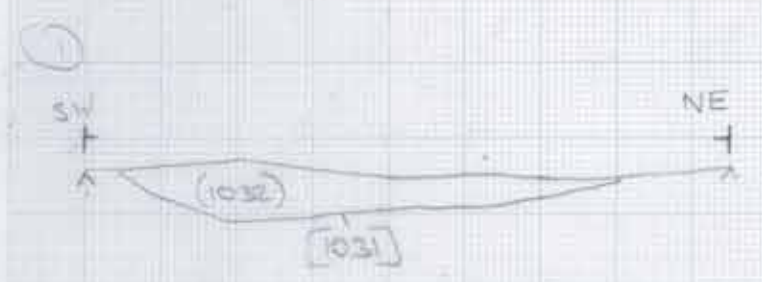
Dwg No 113



TITLE SECTION OF [340] (84) - SW, NW + NE FACING



Scale 1:10 Drawn by LV Site Code AERDIS Date 3-11-15 Dwg No 114

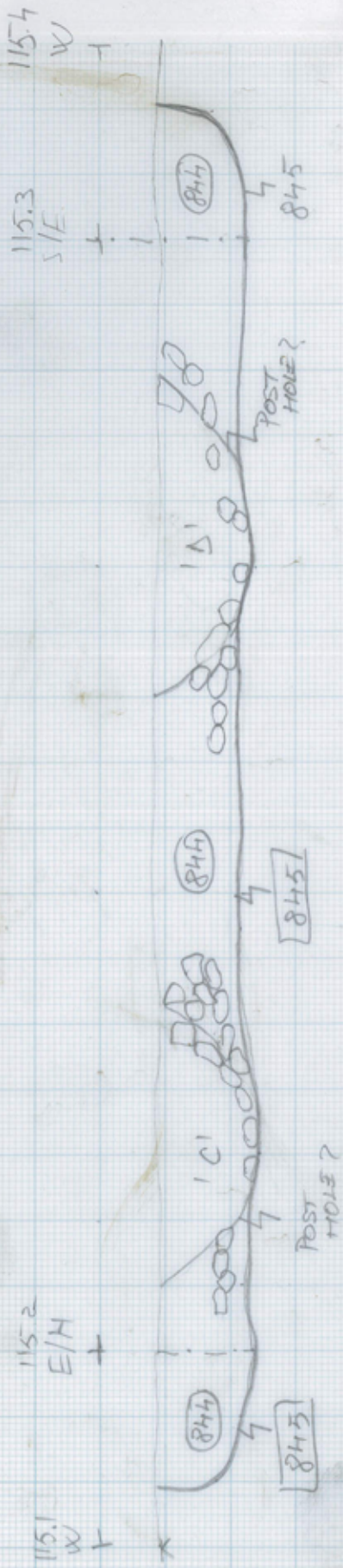


① Southeast facing section of [1031]
 ② Northwest - Northeast facing section drawing of [1033]

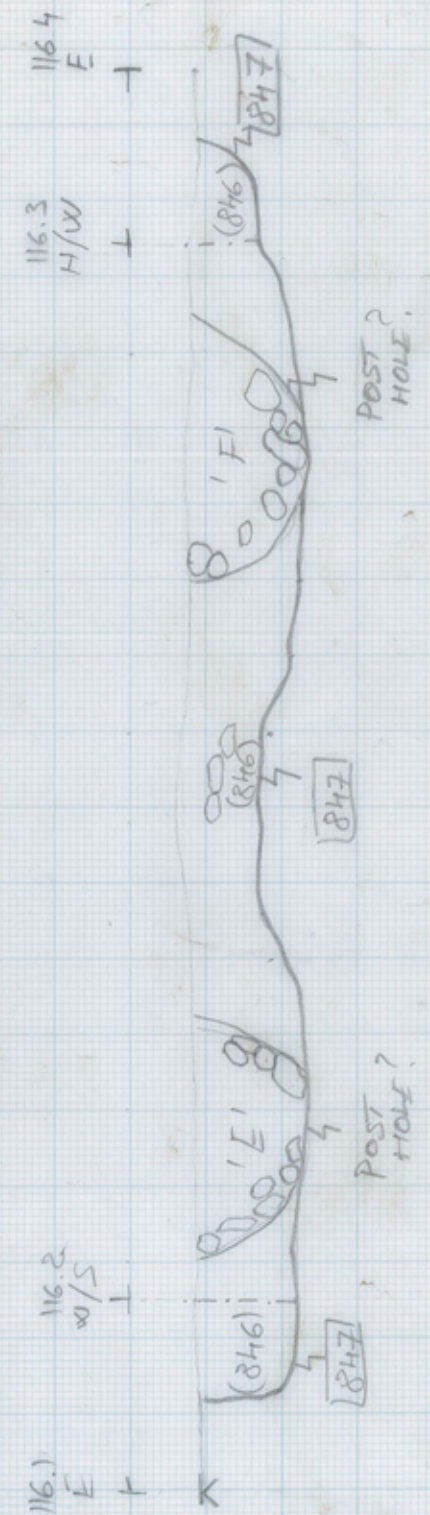


Scale 1:10 Drawn by LV Site Code AERDIS Date 28.10.15 Dwg No 114 & 115

DWG # 115 2 WEST FACING SECTION OF POST TRENCH [845]




DWG # 116 2 EAST FACING SECTION OF POST TRENCH [847]



TITLE
115 2 WEST FACING SECTION OF POST TRENCH [845]
116 2 EAST FACING SECTION OF POST TRENCH [847]

Scale 1:10 Drawn by ML-J Site Code AERL 15 Date 3/11/15 Dwg No 115, 116

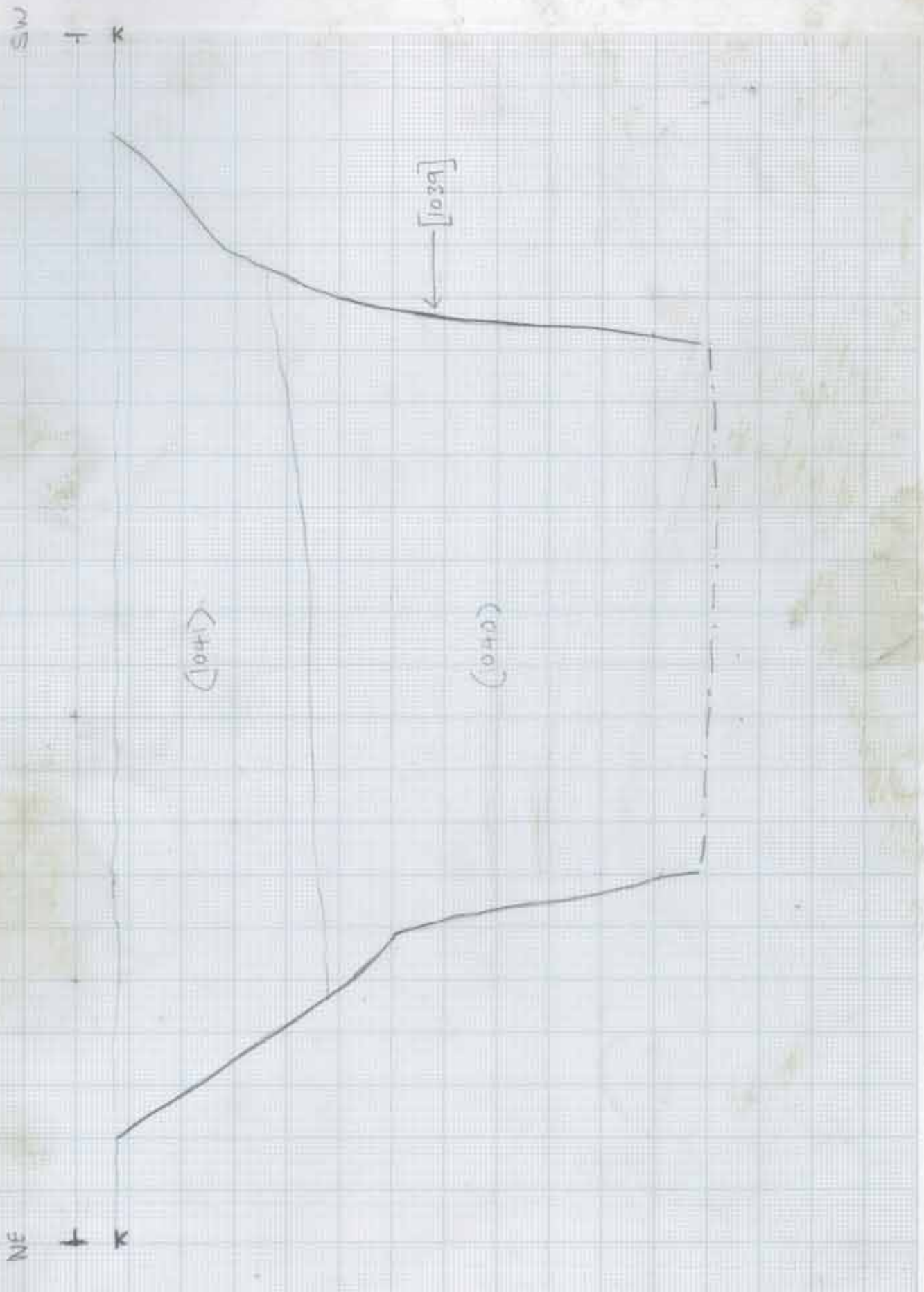



TITLE NORTH WEST FACING SECTION OF TREE THROW [1037]

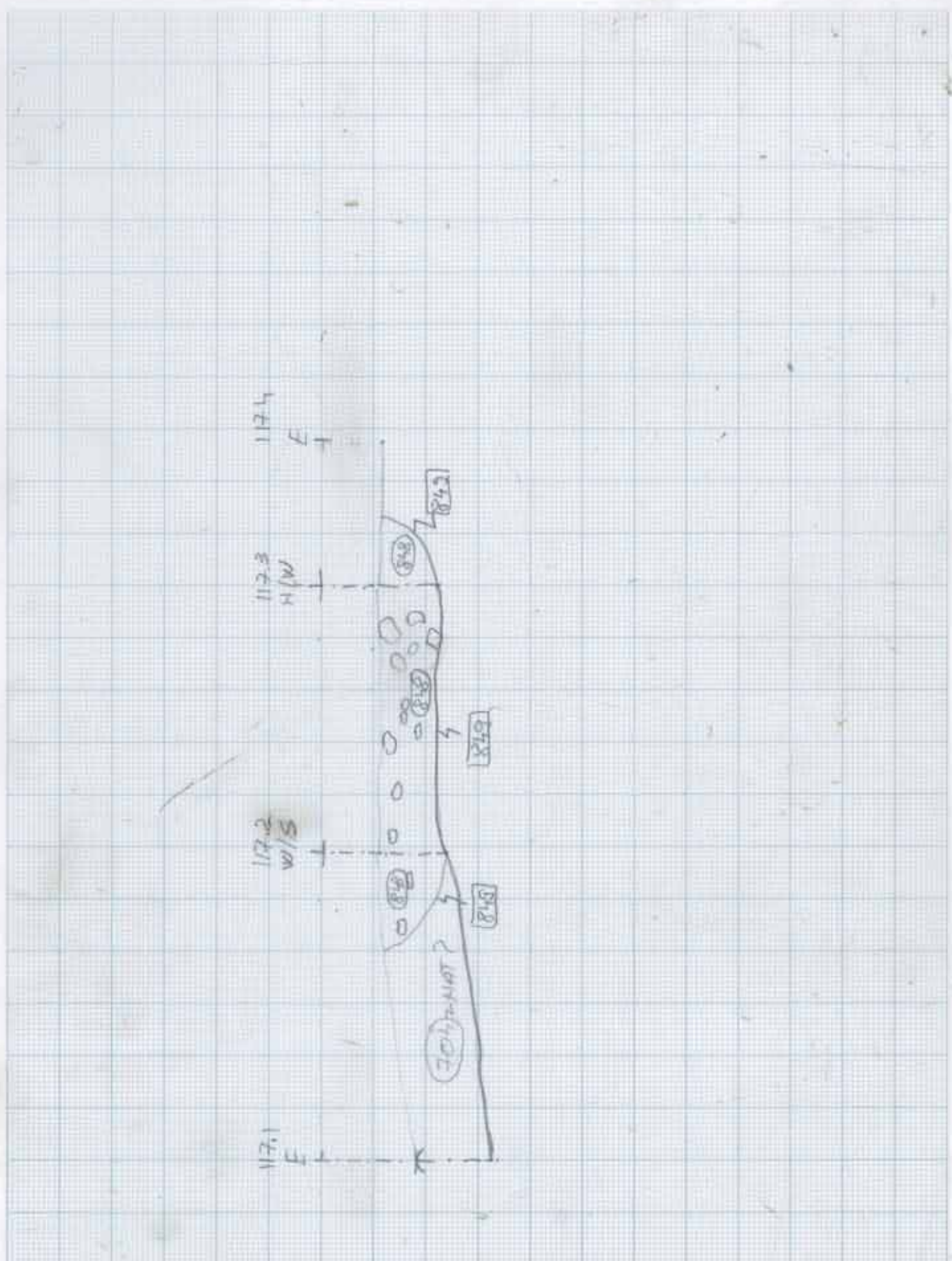



- (1000)
- (1001)
- (1038)
- [1037]
- (1002)

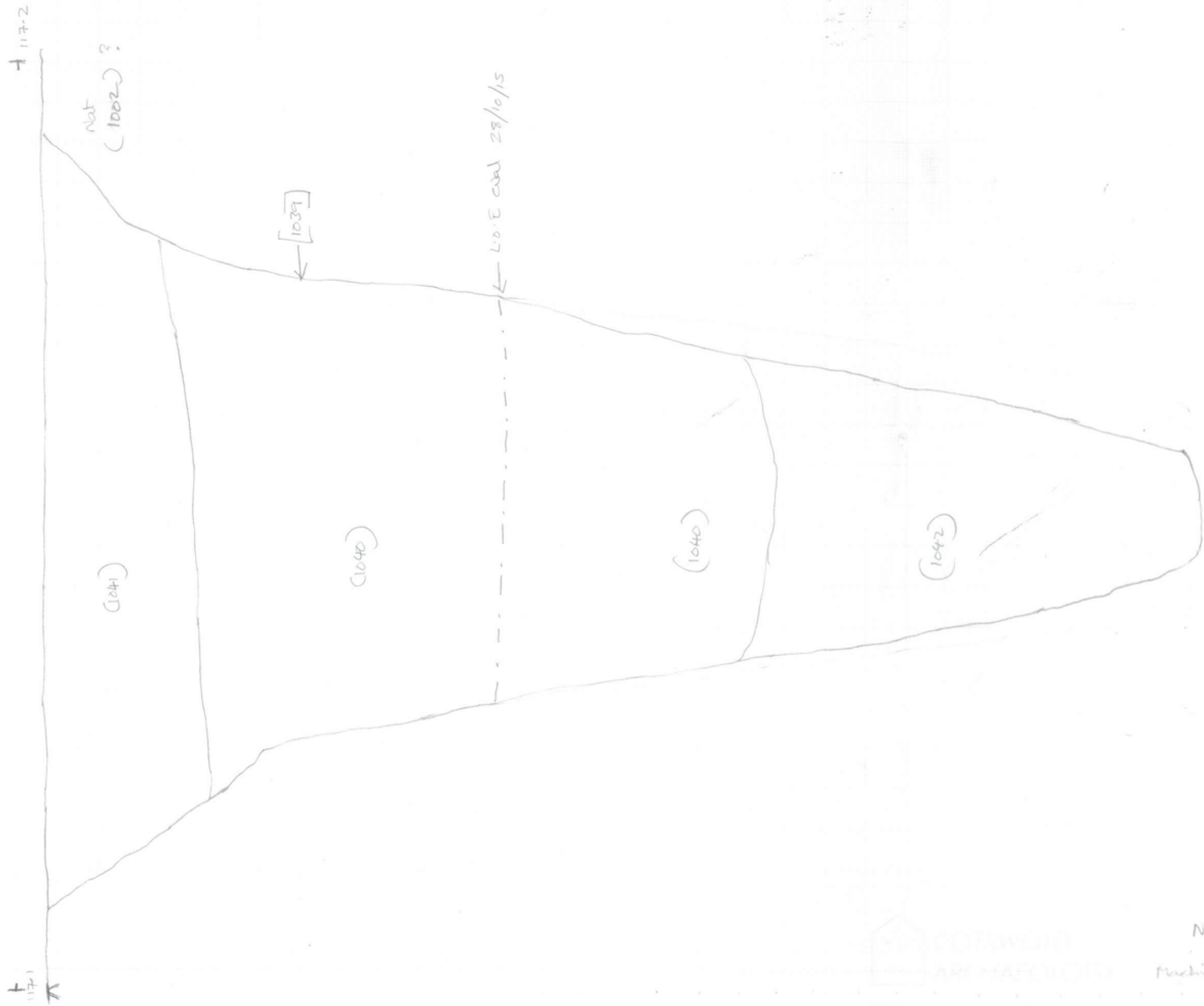
Scale 1:10 Drawn by VP Site Code AERD 15 Date 28/10/15 Dwg No 116




COTSWOLD ARCHAEOLOGY
 TITLE NW facing Section of well [1039]
 Scale 1:10 Drawn by *sh* Site Code *AE015* Date 28-10-15 Dwg No 117




COTSWOLD ARCHAEOLOGY
 TITLE S/E facing section of intersection slot between post-trench [842] & natural? gully
 Scale 1:10 Drawn by *ML* Site Code *AE015 AE007* Date Date Dwg No 117



NW Facing section of well [1039].
 Machine excavated.

1:10

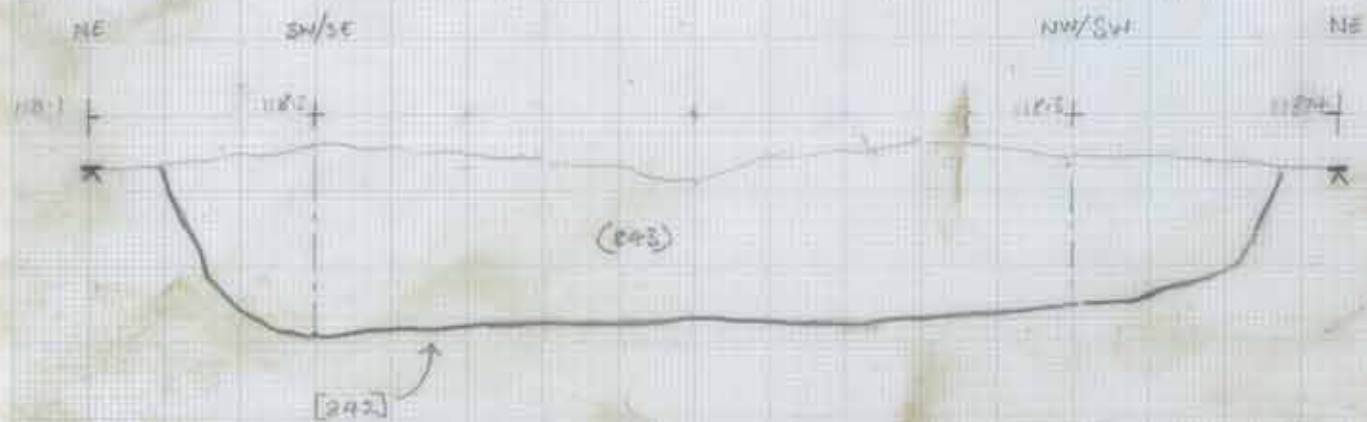
J.A

AERO 15

26/1/16

117

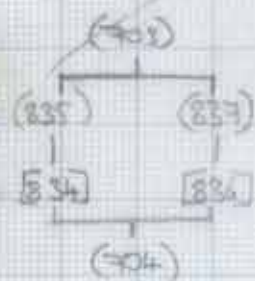
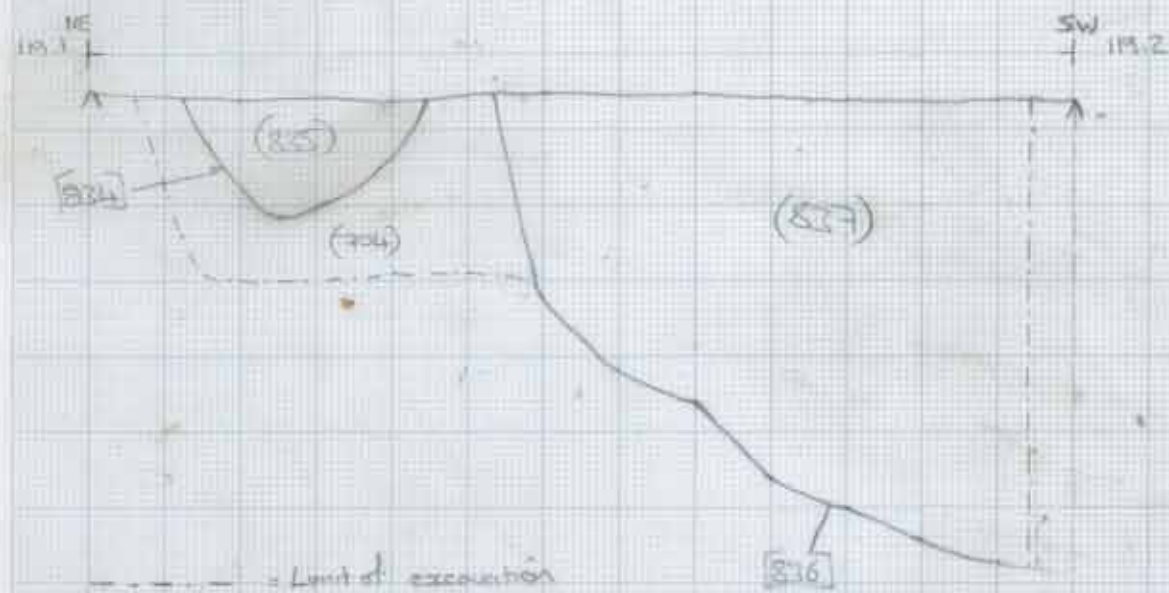
*NB See also 117 28/10/15. well was been machine excavated to base



NE facing section through beam site [842]



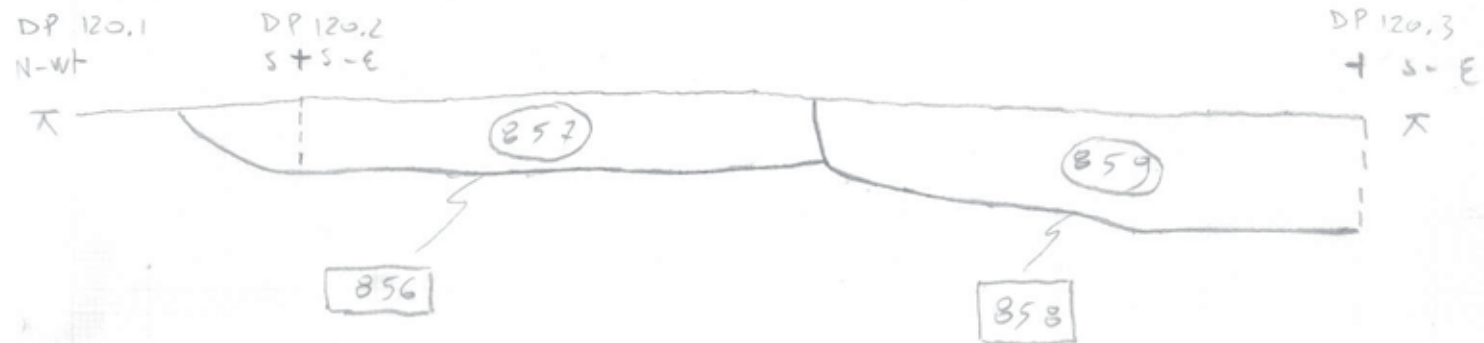
Scale 1:10 Drawn by AH Site Code XERO 15 Date 13.11.15 Dwg No 118



Northwest facing section drawing of beam site [836] and rectangular feature [836]



Scale 1:10 Drawn by LW Site Code XERO 15 Date 14.11.15 Dwg No 119



MATRIX

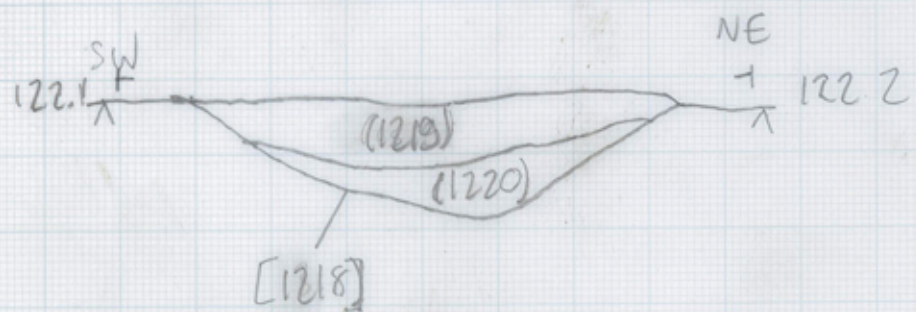

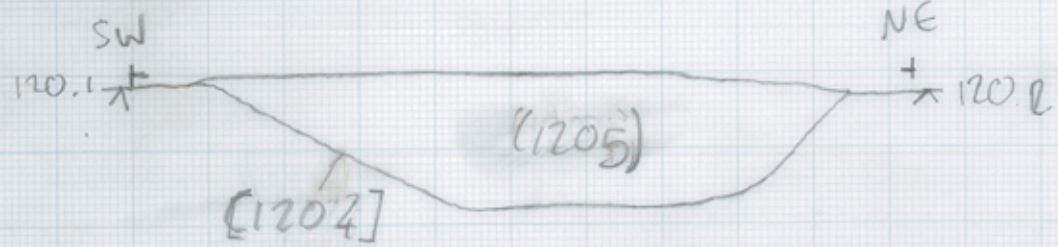
- (703) SUBSOIL
- |
- (859) FILL OF THE PIT
- |
- [858] CUT OF THE PIT
- |
- (857) FILL OF THE BEAM SLOT
- |
- [856] CUT OF THE BEAM SLOT
- |
- (704) NATURAL

CONSULTING
ARCHITECTS

1:10 EV

N-W FACING SECTION OF BEAM SLOT
[856] AND PIT [858]

AE1515 04/11/13 120



COTSWOLD
ARCHAEOLOGY

TITLE SE FACING SECTIONS OF
DITS [1203], [1216], [1218]

Scale 1:10


Drawn by JNC

Site Code AERDIS

Date 27/1/16

Dwg No

(120)
121
122



COTSWOLD
ARCHAEOLOGY

TITLE NW FACING SECTIONS OF BEAM SLOT
[860]

Scale 1:10

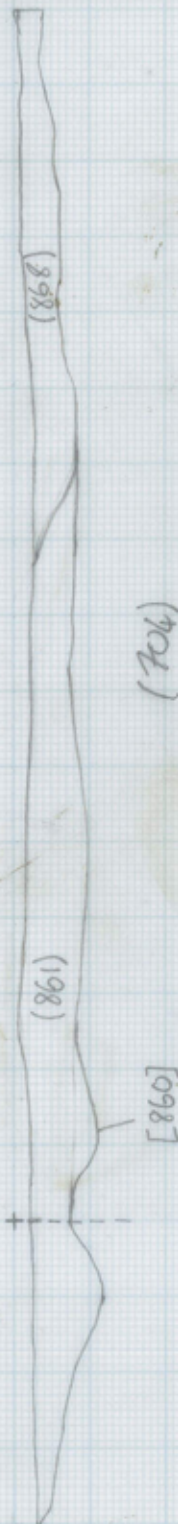
Drawn by JNC

Site Code AERDIS

Date 4/11/15

Dwg No 121

121.3
SW

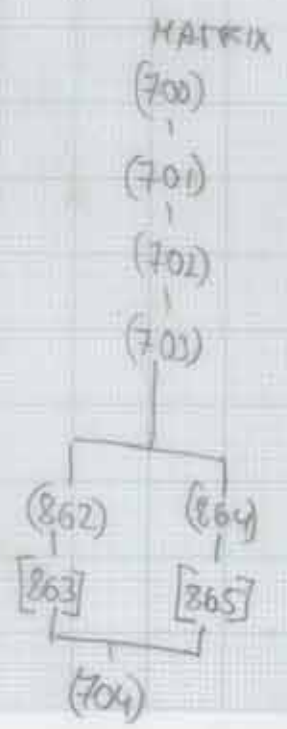
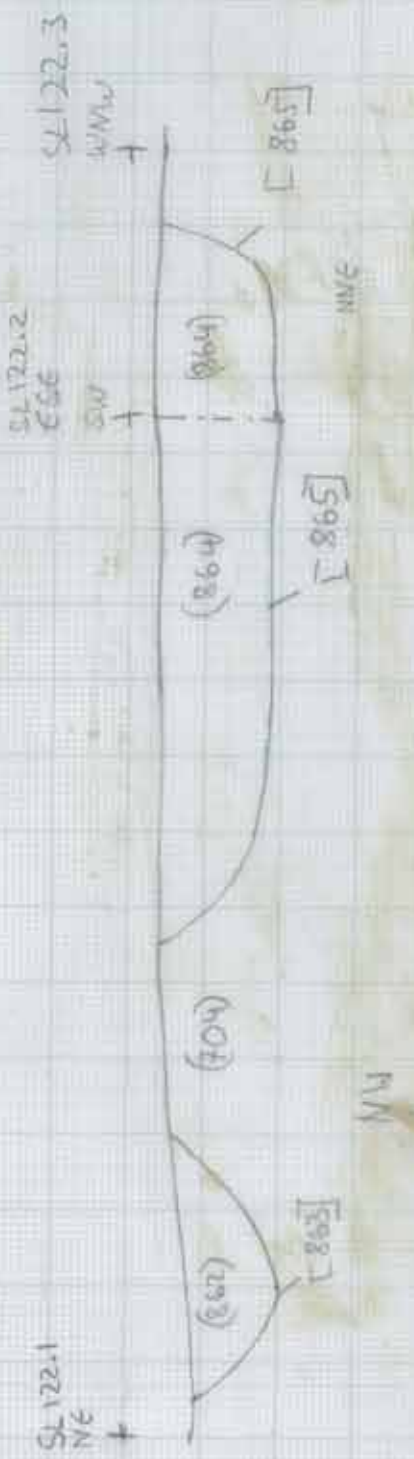


121.2
NW

121.1
NE

(704)

[860]



COTSWOLD
ARCHAEOLOGY

title SL122
NW/NNE facing section of [863] + [865]

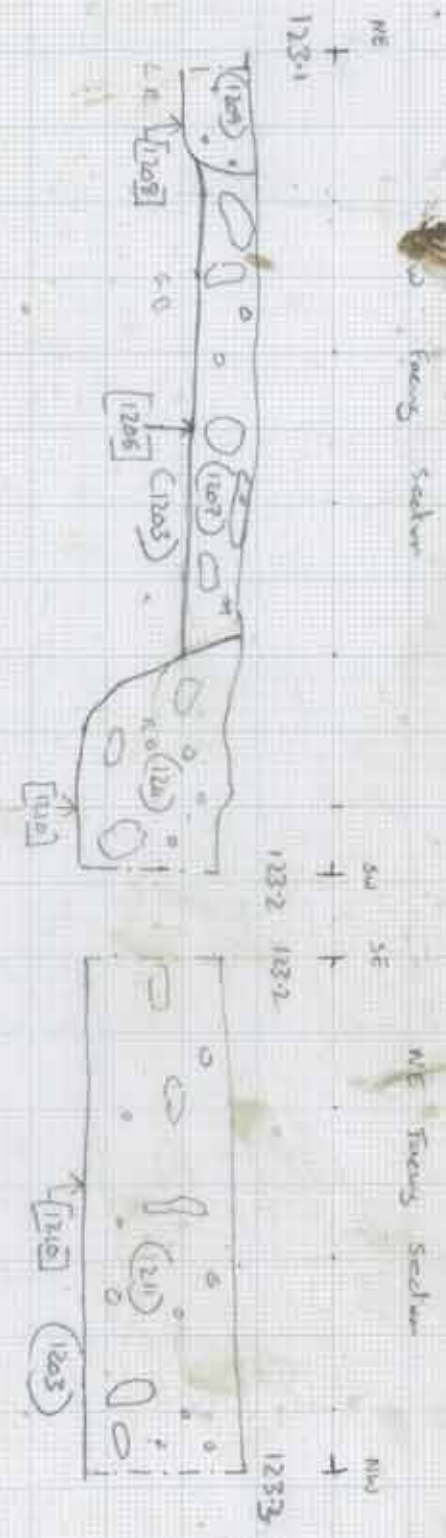
Scale 1:10

Drawn by W

Site Code AERO 15

Date 4/11/15

Dwg No 122



COTSWOLD
ARCHAEOLOGY

title Relationship sketch between ditch [1206]
ditch [1206] and gully [1210]

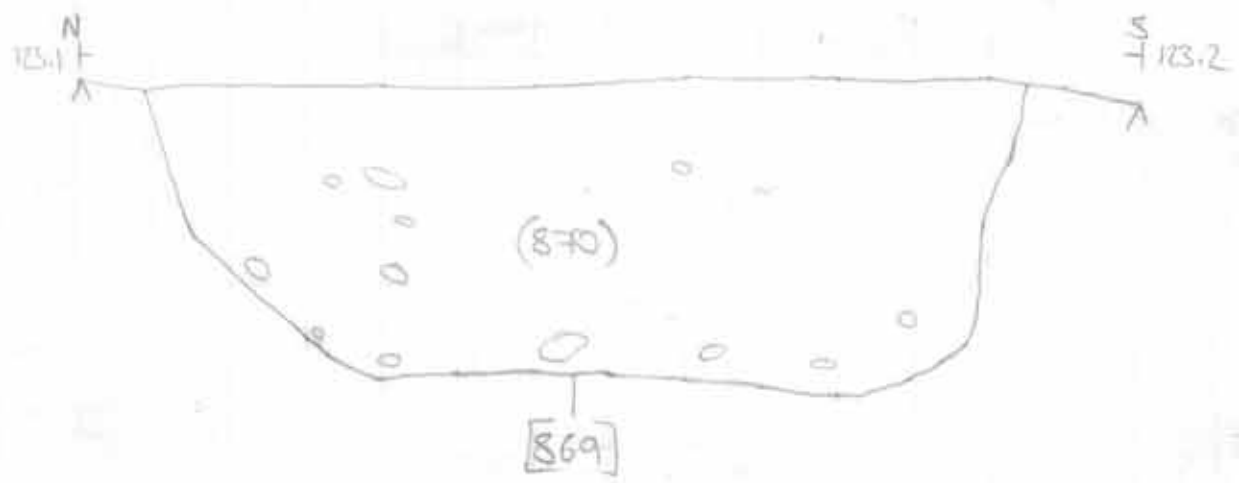
Scale 1:10

Drawn by J.A

Site Code AERO 15

Date 27/1/16

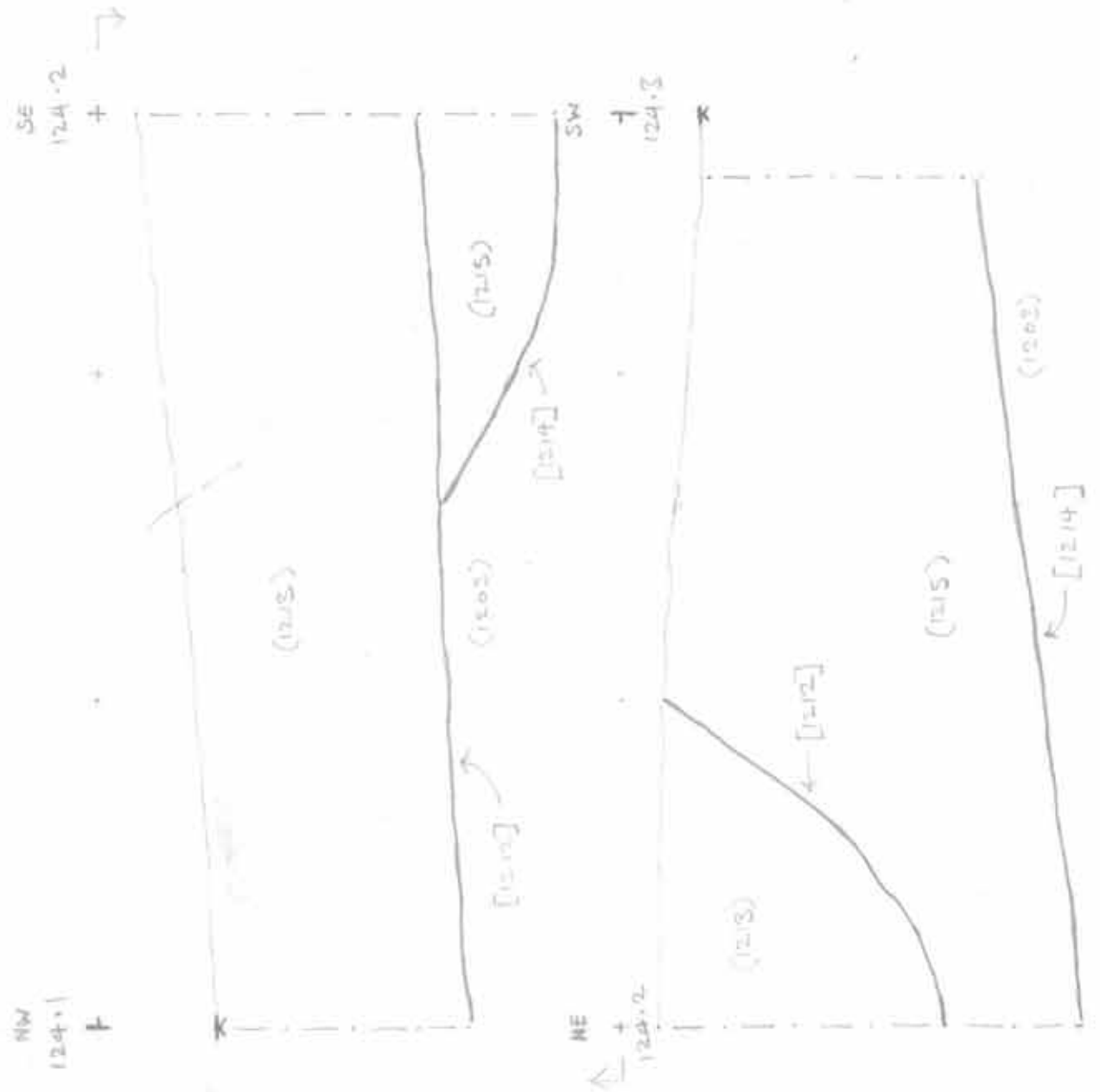
Dwg No 123



□ = Stone

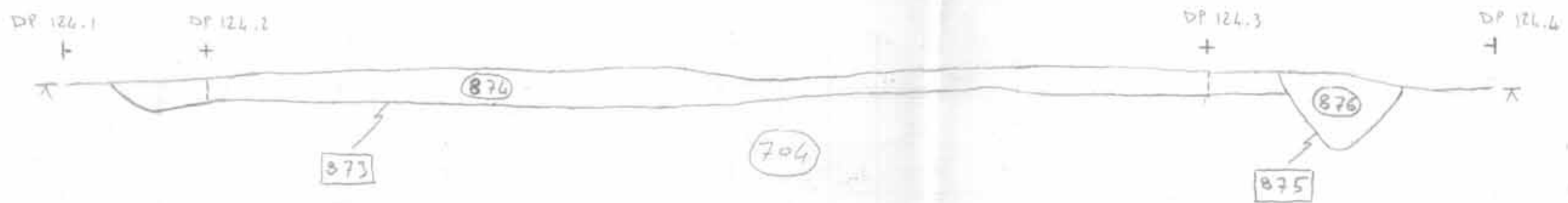


A West facing section drawing of [869]



SW + NW facing sections of relationship slot showing ditch [1212] cutting ditch [1214]

COTSWO. ARI



MATRIX

- (703) SUBSOIL
- |
- (876) FILL OF POSTHOLE
- |
- [875] CUT OF POSTHOLE
- |
- (874) FILL OF BEAM SLOT
- |
- [873] CUT OF BEAM SLOT
- |
- (704) NATURAL

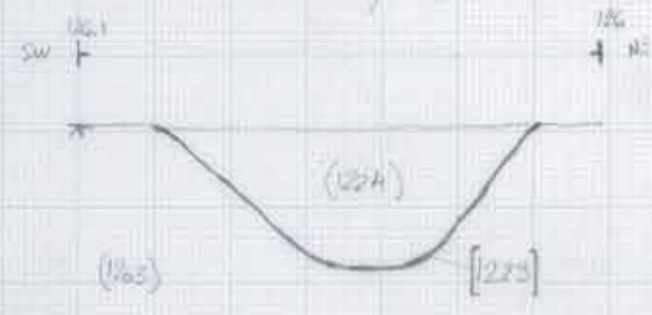
N-W FACING SECTION OF BEAM SLOT [873]
AND N-E FACING SECTION OF POSTHOLE [875]



TITLE SW Facing section through beam slot [871]



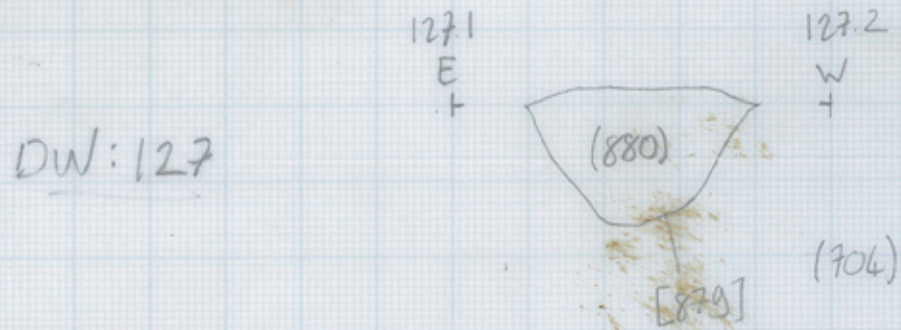
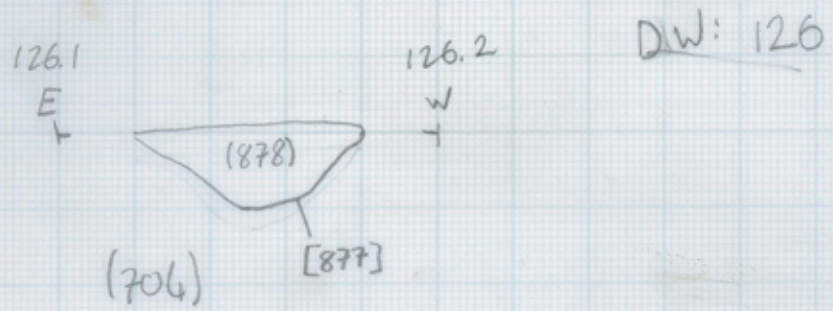
Scale 1:10 Drawn by ah Site Code AERO 15 Date 2.11.15 Dwg No 125



TITLE 125: NE Facing section of gully terminus [122]
126: SE Facing section of gully [123]



Scale 1:10 Drawn by JCO Site Code AERO 15 Date 28.1.2016 Dwg No 125.126



TITLE Half sections facing N of postholes
[877] & [879]

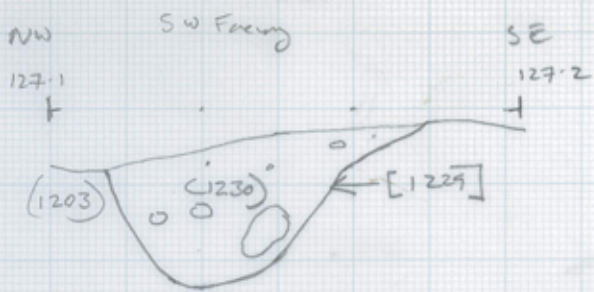
Scale 1:10

Drawn by JNC

Site Code AERD15

Date 04/11/14

Dwg No 126/127



TITLE SW Facing of gully [1229]

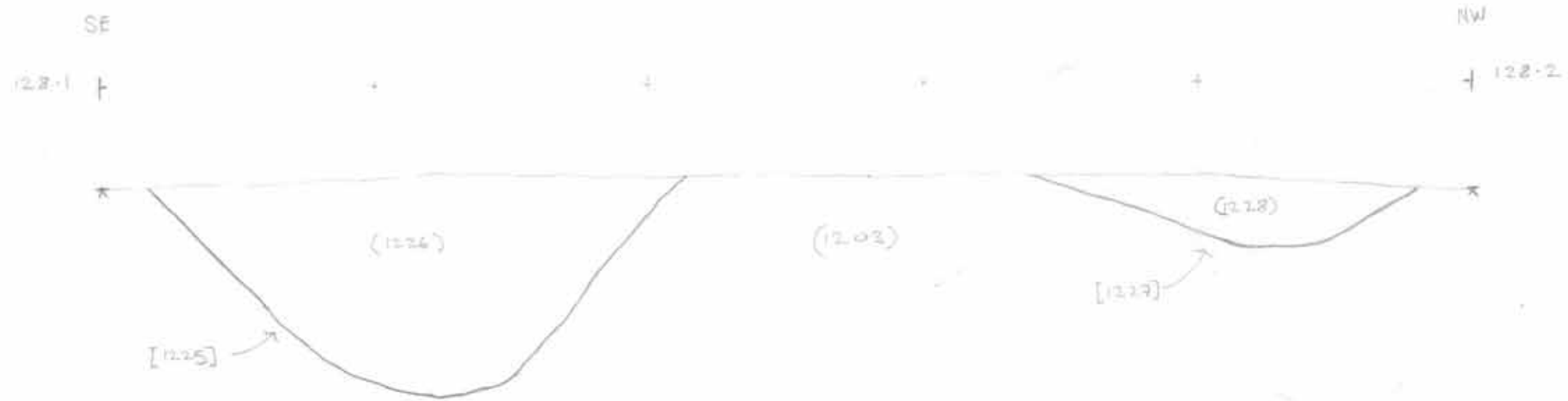
Scale 1:10

Drawn by J.A

Site Code AERD 15

Date 24/1/16

Dwg No 127



NE facing sections of ditches
[1225] + [1217]

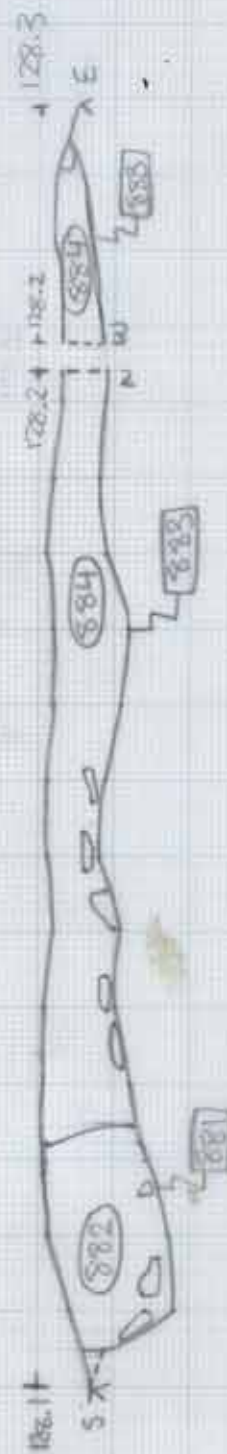
1:10

AG

AERDIE

28.1.16

128



COTSWOLD
ARCHAEOLOGY

Scale 1:10

Drawn by VP

TITLE EAST FACING SECTION OF POST HOLE 881 AND
BEAM SLOT 883, SOUTH FACING SECTION OF
BEAM SLOT 883,
WEST FACING SECTION OF BEAM SLOT 975 AND
NORTH FACING SECTION OF BEAM SLOT 975

Site Code AERD 15

Date 9/11/15

Dwg No 128, 129



COTSWOLD
ARCHAEOLOGY

Scale 1:10

Drawn by JCO

TITLE SE FACING SECTION OF DITCH SEGMENT
1231

Site Code AERD 15

Date 20.01.2016

Dwg No 129

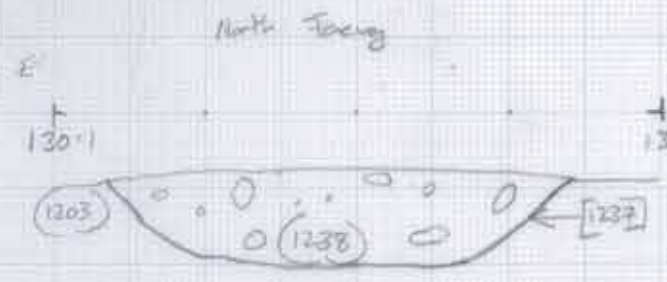


- MATRIX
- (700)
 - (701)
 - (702)
 - (703)
 - (789)
 - [890]
 - (704)

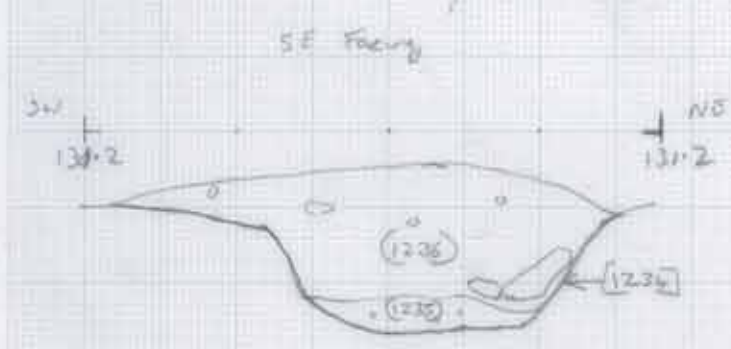
SL130
NE/SE/SW facing section of [890]



Scale 1:10
 Drawn by π
 Date 5/11/15
 Project AERD15
 Drawing No 130



DWG 130



DWG 131

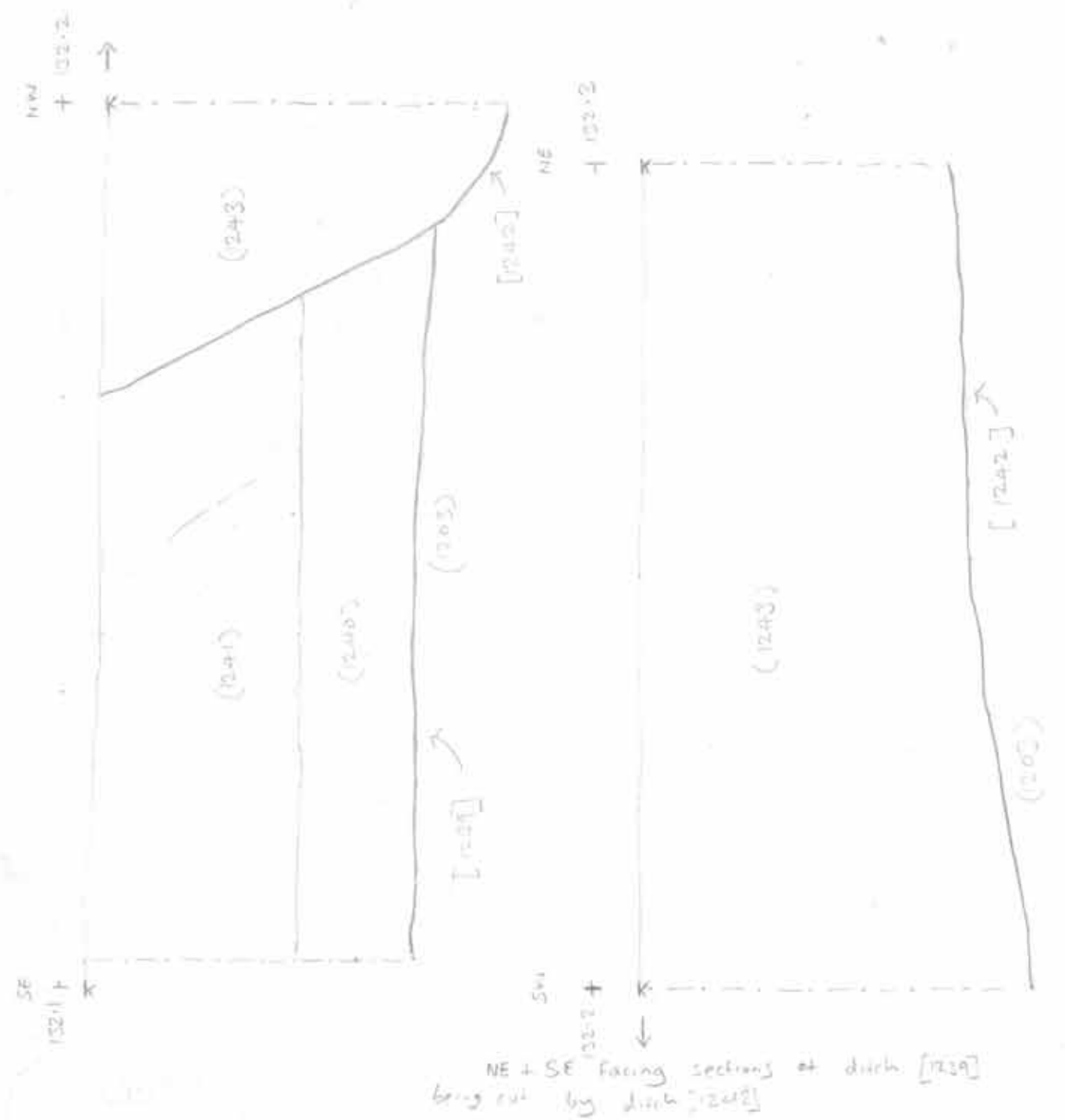
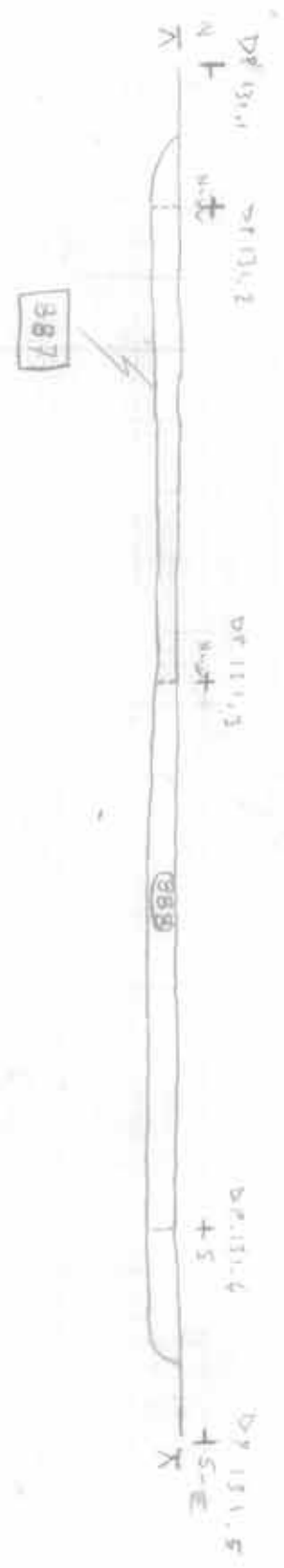


TITLE North Facing Section of pit/posthole [1237] DWG 130
 SE Facing Section of pit/posthole [1234] DWG 131

Scale 1:10
 Drawn by J.A.
 Site Code AERD15
 Date 29/1/16
 DWG No 130
 131

MATRIX

- (703) subsoil
- (888) fill of beam slot
- [887] cut of beam slot (concrete)
- (704) NATURAL

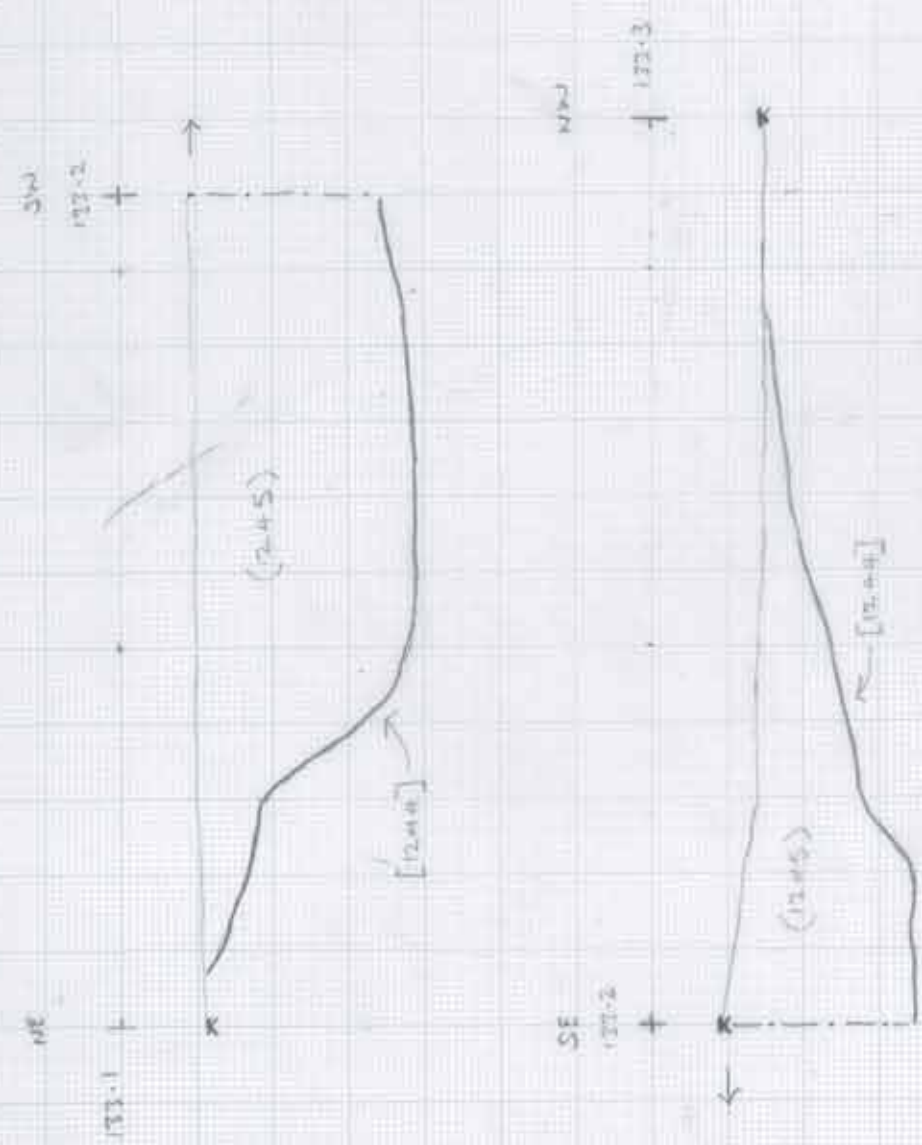




**COTSWOLD
ARCHAEOLOGY**

Scale 1:10 Drawn by KIV Site Code FERDIS Date 5/11/15 Dwg No 132.1


TITLE



**COTSWOLD
ARCHAEOLOGY**

Scale 1:10 Drawn by GH Site Code AFDDIS Date 29.1.16 Dwg No 133

TITLE NW. + NE facing sections of ditch terminus [1244]



(703)
 |
 (891)
 |
 [892]
 |
 (704)



TITLE South West facing section of [891] and [894]


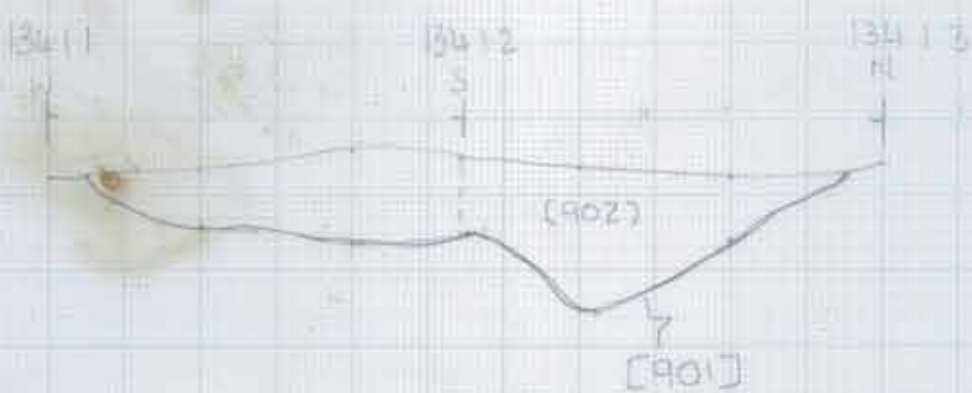
Scale 1:10

Drawn by LW

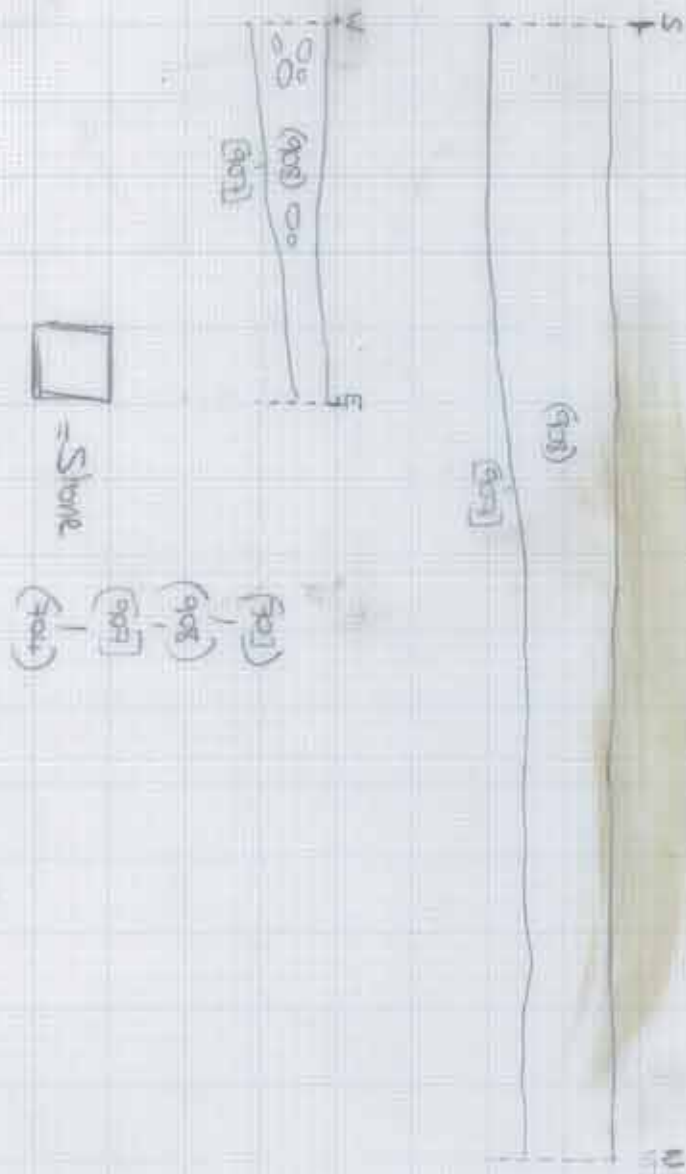
Site Code AERDIS

Date 5.11.15

Draw No 135



- [903] SUBSOIL
- [906] FILL OF THE POST HOLE
- [905] CUT OF THE POSTHOLE
- [904] FILL OF THE BEAM SLOT
- [903] CUT OF THE BEAM SLOT
- [901] NATURAL



TITLE East wall North facing Section of [907]

COTSWOLD
ARCHAEOLOGY

Scale 1:10

Drawn by LW

Site Code AERDIS

Date 6.11.15

Dwg No 136



TITLE SNE FACING SECTION OF BEAM SLOT [895]


COTSWOLD
ARCHAEOLOGY

Scale 1:10


Drawn by AS

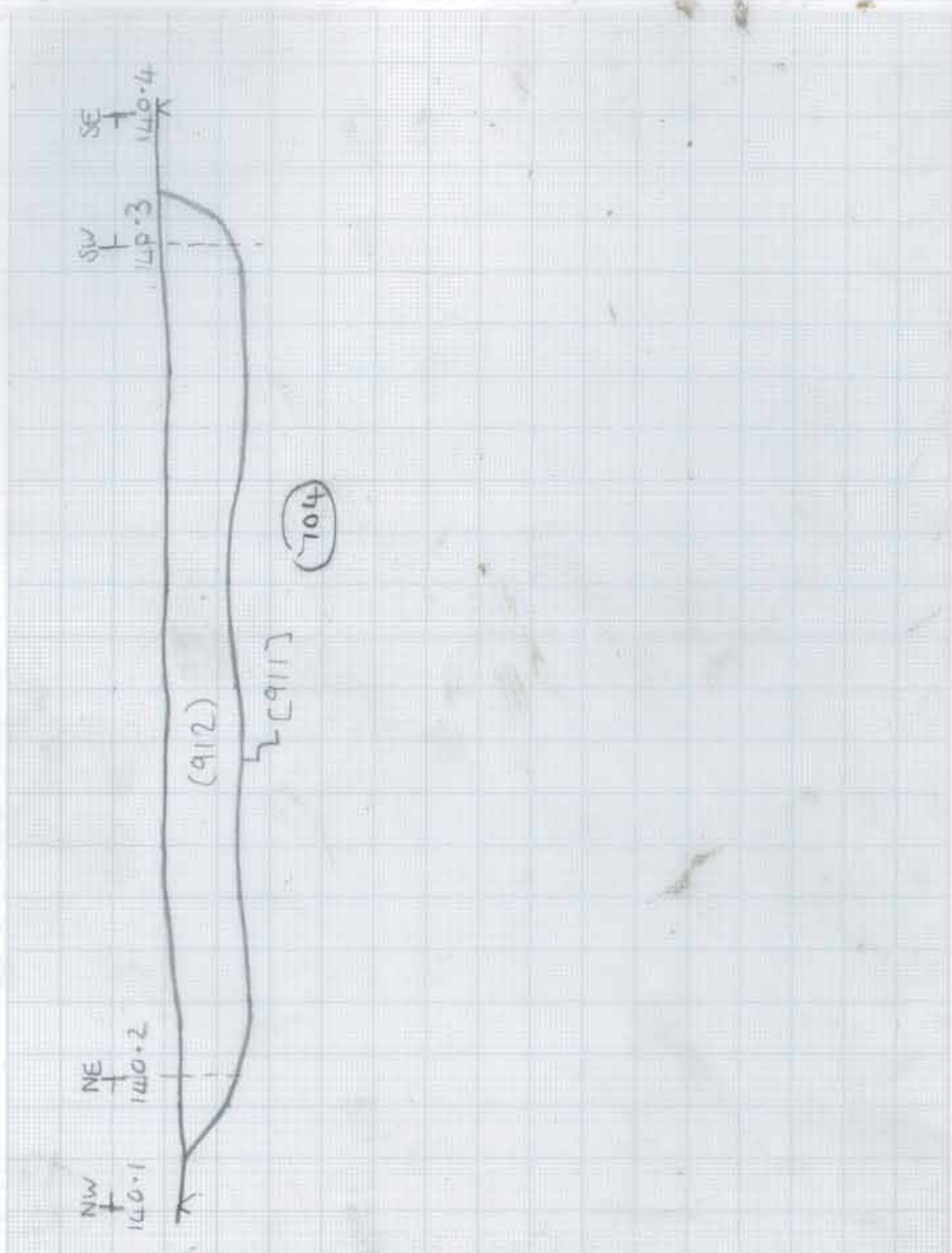
Site Code AERDIS Date 5/11/15

Dwg No 137

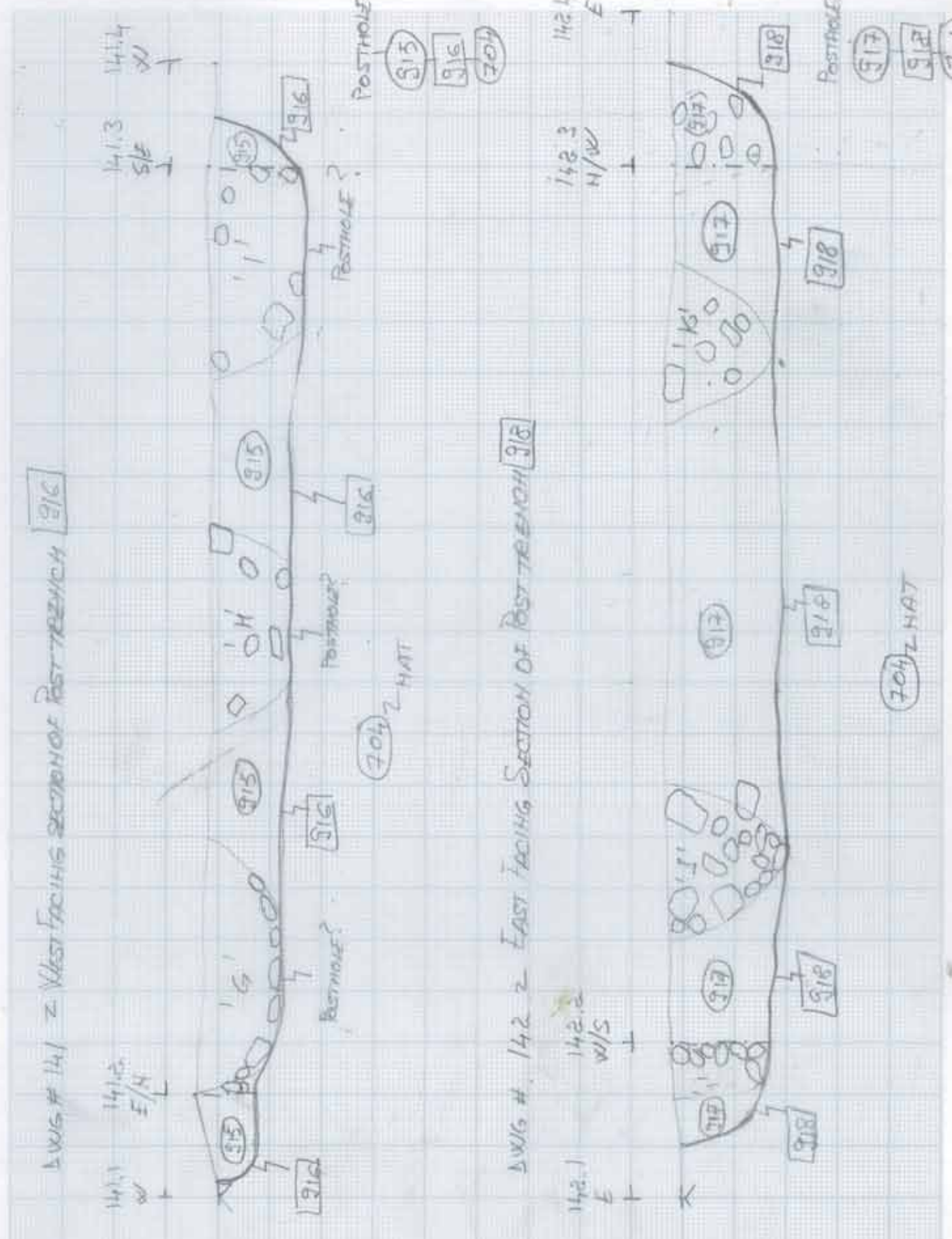


MATRIX
 (700)
 (701)
 (702)
 (703)
 (704)
 (705)





COTSWOLD ARCHAEOLOGY
 TITLE: NORTH WESTERN FACING SECTION OF BEAM SLOT C
 Scale: 1:10 | Drawn by: AS | Site Code: 1:10 | Date: 5/11/15 | Draw No: 140



COTSWOLD ARCHAEOLOGY
 TITLE: 141Z W/FAC. SECT OF POSTTRENCH 916
 142Z E/FAC. SECT OF POSTTRENCH 918
 Scale: 1:10 | Drawn by: MLJ | Site Code: AERD15 | Date: 5/11/15 | Draw No: 141; 142

SWIG# 143 = S/W / S/E SECTION OF CORNER SLOT OF POST TRENCH 920



SWIG# 144 = N/FACING SECTION OF POST TRENCH SLOT 922



KEY
 O = STONE
 ▼ = FLINT

143 = SECTION OF CORNER SLOT OF POST TRENCH 920
 144 = NORTH FACING SECTION OF POST TRENCH 922

1:10

11-7

ARB 15

6/1/15

143, 144



MATRIX

(703) SUBSOIL

FILL OF THE POSTHOLE [932] [934] FILL OF THE SUPPORT POSTHOLE

CUT OF POSTHOLE [931] [933] CUT OF THE SUPPORT POSTHOLE

[930] FILL OF BEAM SLOT

[929] CUT OF BEAM SLOT

(704) NATURAL

COTSWOLD
ARCHAEOLOGY

1:10

EV


S-W FACING SECTION OF BEAM SLOT
[929] AND POSTHOLES [931] AND [933]

AERD 15


06/11/2015

145

- (925) - mid reddish brown
silt sand
gravel < 50%
> 30%
- (924) - mid brown loam
silt sand
gravel < 50%
- (923) - mid reddish brown
silt sand
gravel < 50%
> 30%
- (928) - mid reddish brown
silt sand
gravel < 50%
> 15%

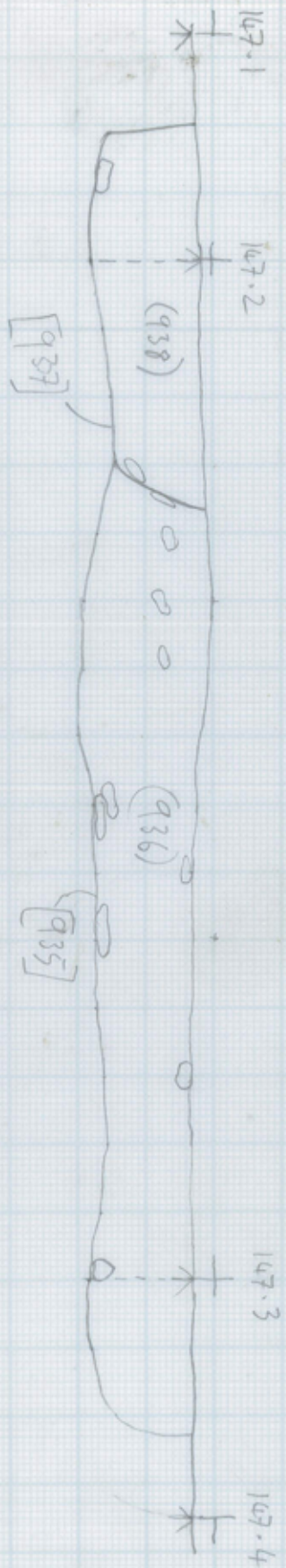


- (925)
- (924)
- [923]
- (928)
- (927)
- [926]
- (704)




TITLE SE facing section of pits [923] + [926]

FILL - RED/GREY - BROWN - 50% GRAVEL
 PH - GREY BROWN - 20% GRAVEL
 SAND-SILT



TITLE SECTION OF [935] (936) [937] (938)



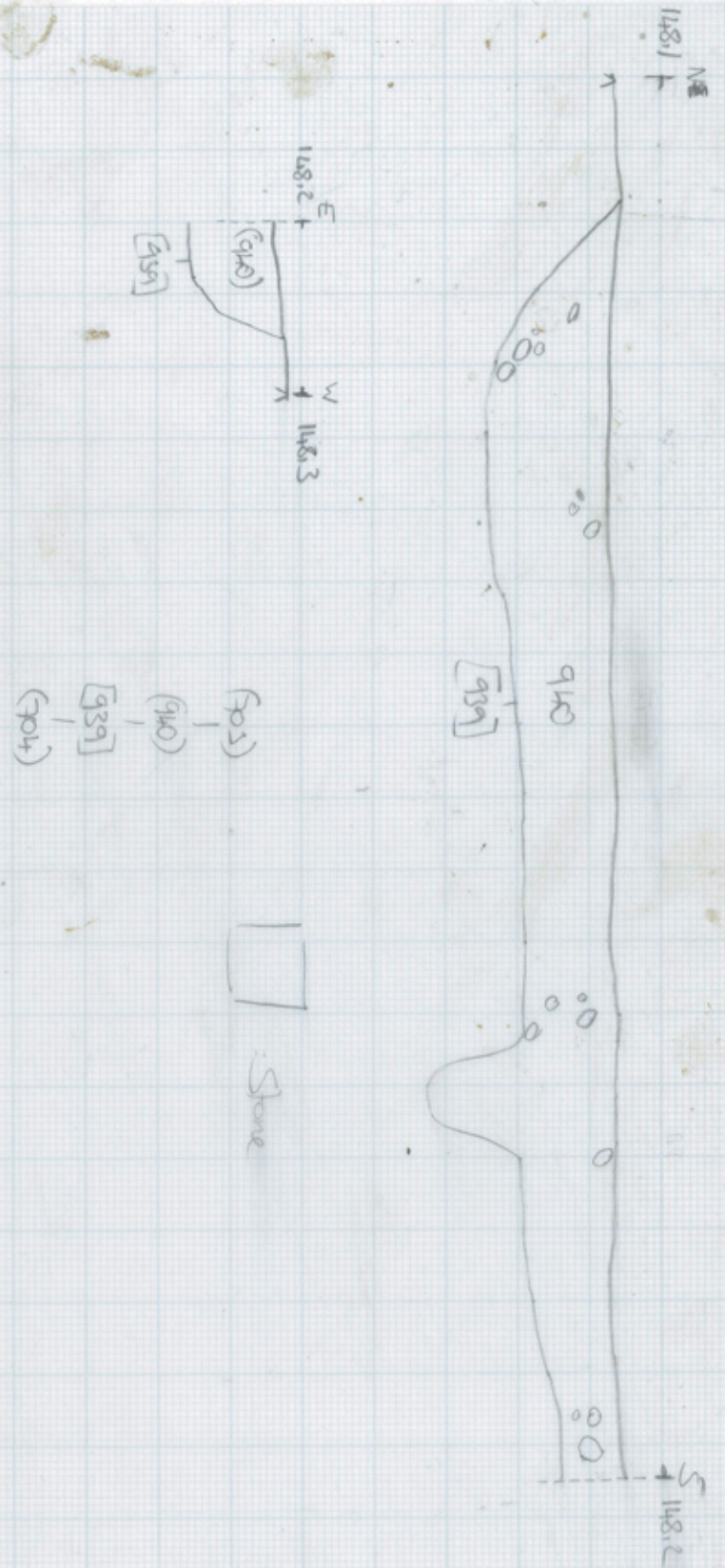
Scale 1:10

Drawn by MTG


Site Code AERD15

Date 6/11/15

Dwg No 147



TITLE West and North facing section drawing of [939]



Scale 1:10

Drawn by LW

Site Code AERD15

Date 6.11.15

Dwg No 148



MATRIX

- (700)
- (701)
- (702)
- (703)
- (941)
- [942]
- (704)



SL149
NE|SE|SW facing section of [942]

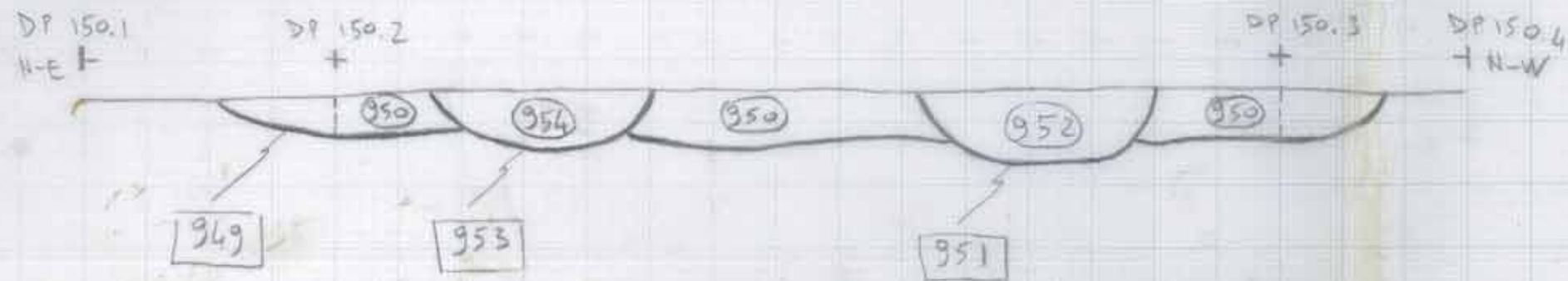
Scale 1:10

Drawn by T

Site Code AERDIS

Date 6/1/15

Dwg No 149



MATRIX

(703) SUBSOIL

FILL OF PATHOLE (954) (952) FILL OF PATHOLE

CUT OF PATHOLE [953] [951] CUT OF PATHOLE

(950) FILL OF BEAM SLOT

[949] CUT OF BEAM SLOT

(704) NATURAL

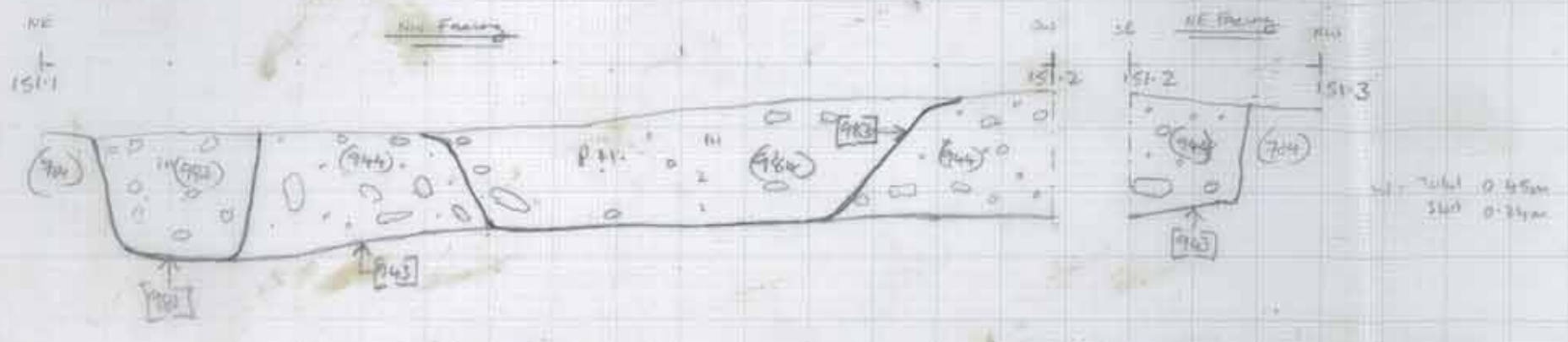
COTSWOLD
ARCHAEOLOGY

TITLE
N-W FACING SECTION OF BEAM SLOT [949]
AND PATHOLES [951] AND [953]

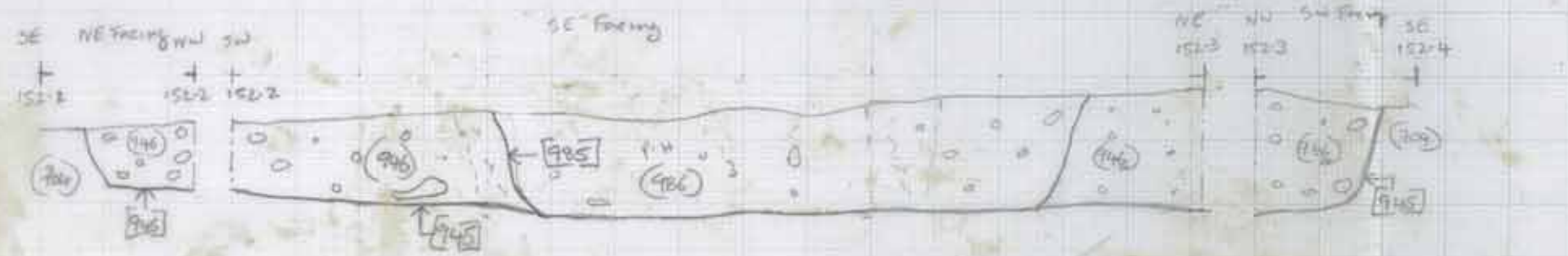
Scale 1:10

Drawn by EV

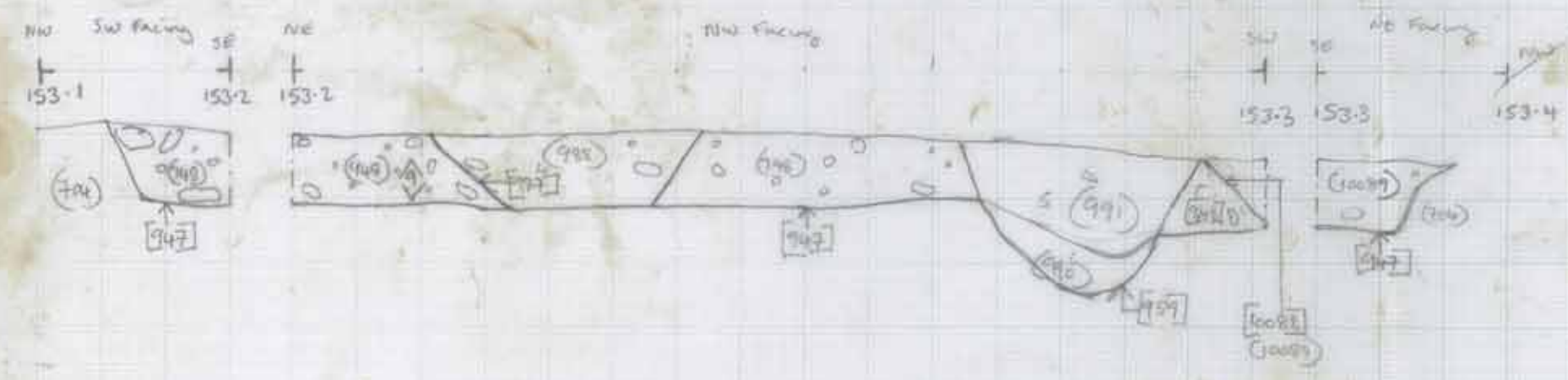
Site Code AECB15 Date 06/11/2015 Day No 150



- 1 = mid to dark brown silty clay 65% clay
- 2 = As above slightly more mineral with red soil surface + gravel
- 3 = as 2
- 4 = light brown silty clay 60% clay
- 5 = dark brown silty clay
- 6 = reddish brown silty clay as natural



W = 0.45m
L = 0.24m



W = 0.39m
L = 0.20m

945 = 104.0501 - 0512
947 = 104.0505 - 0504



Scale 1:10
Drawn by J.A.

TITLE Building 2 Post trench slots
NW + NE Facing section of [943] + [946] DWG 151
NE + SE + SW Facing section of [945] DWG 152
SW + NW + NE Facing section of [947] DWG 153
Site Code AERD 15
Date
Drawn by

151
152 + 153



TITLE SE facing section at ditch [955] + pt
W facing section at pt [957] (958)

COTSWOLD
ARCHAEOLOGY

Scale 1:20

Drawn by G4

Site Code AERD 15

Date 6.11.15

Draw No 154



TITLE SW/NW facing section of [963]

MATRIX
 (700)
 (701)
 (702)
 (703)
 (963)
 (964)
 (704)

COTSWOLD
ARCHAEOLOGY

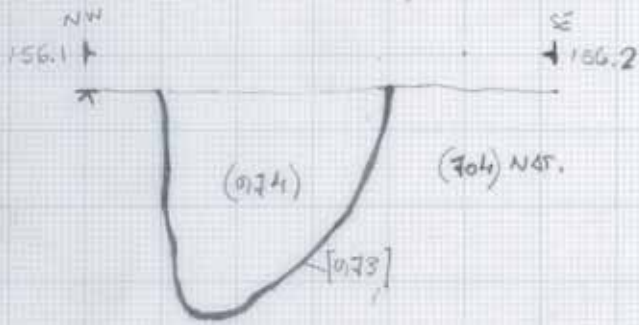
Scale 1:10

Drawn by W

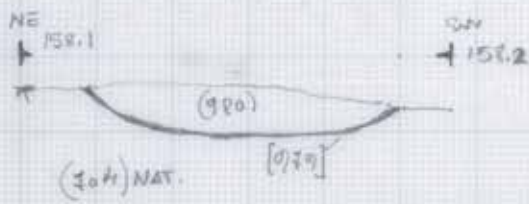
Site Code ACRD 15

Date 9/11/15

Draw No 155



156: SW FACING SECTION OF
POSTHOLE [073]



158: NW FACING SECTION
OF POSTHOLE [079]



TITLE SEE TITLES ABOVE

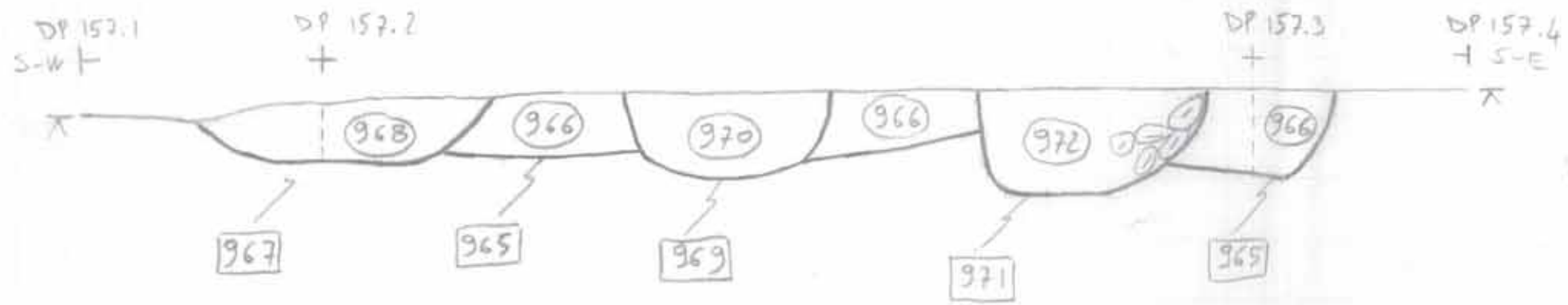
Scale 1:10

Drawn by JCO

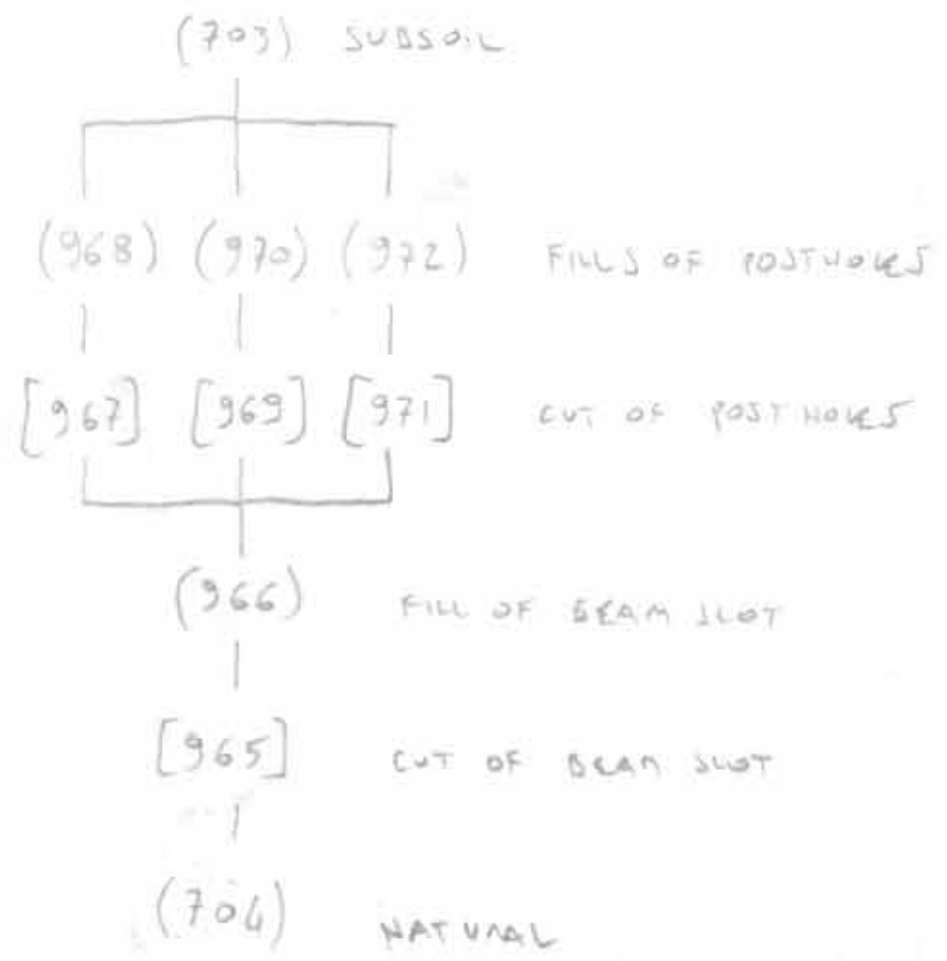
Site Code AERD 15

Date 07.11.15

Dwg No 156
158



MATRIX



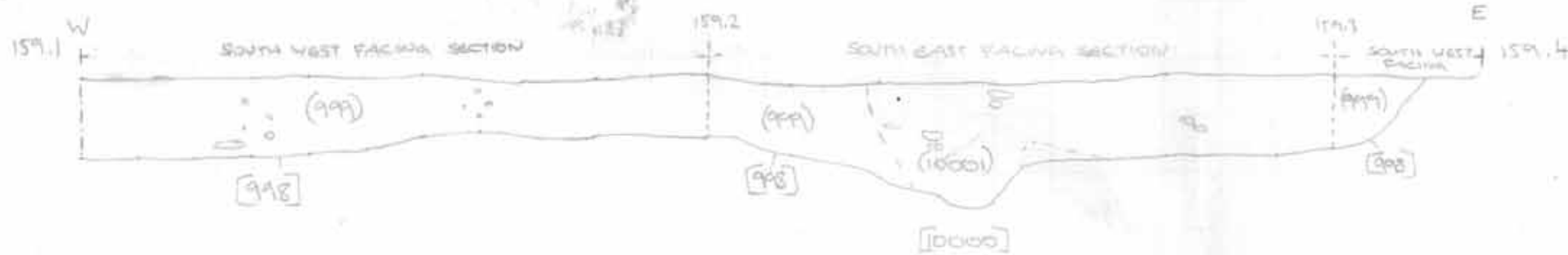
S-E FACING SECTION OF BEAM SLOT
 [965] AND POSTHOLES [967], [969] AND
 [971]

1



(962)
 (960)
 [961]
 (959)
 (959)

2



[] = Stone.

(999)
 (10001)
 [10000]
 (998)
 [998]
 (998)

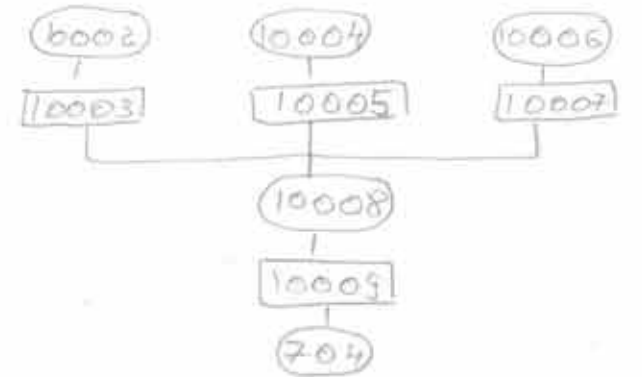
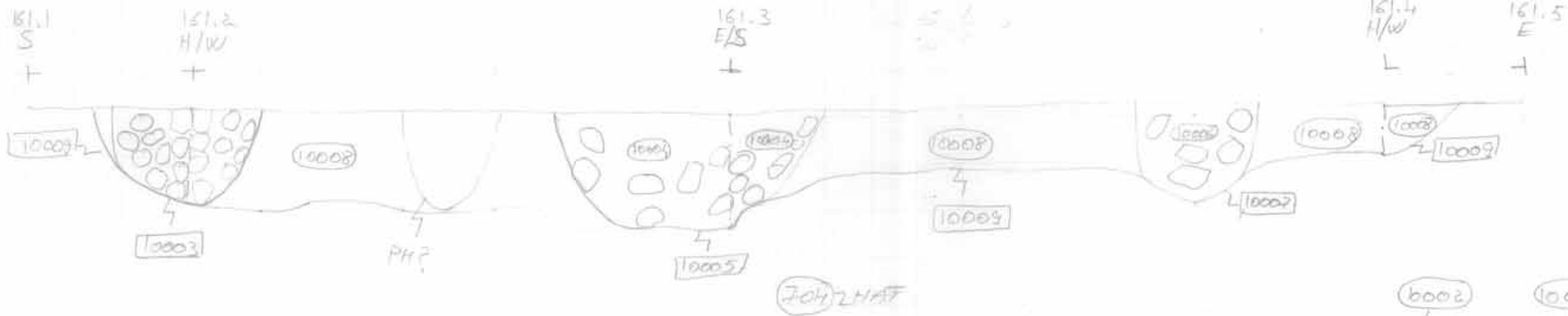


1:10

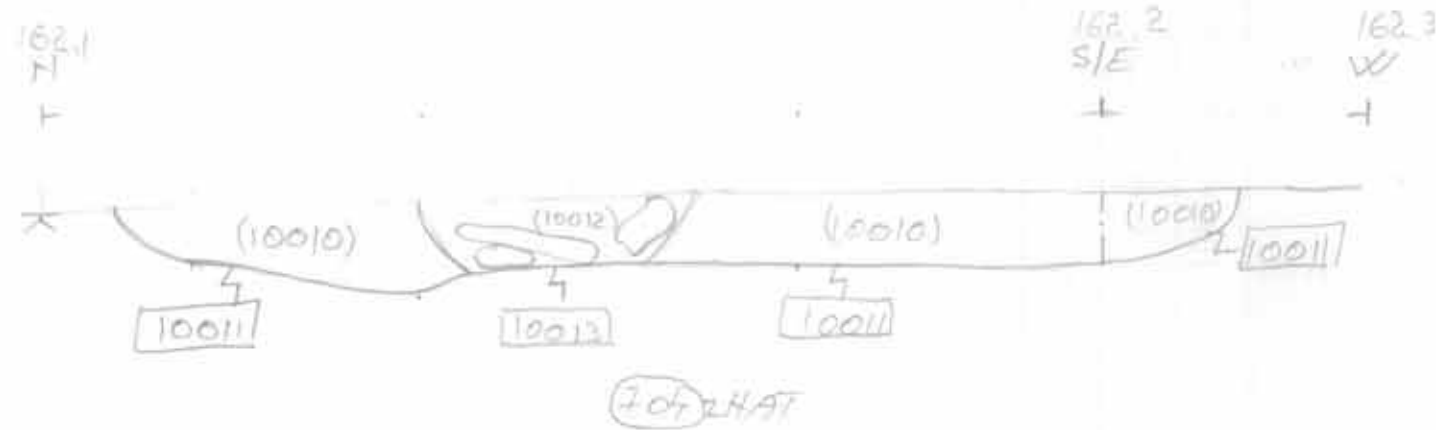
LW

1. NW + NE facing section drawing of [959] + [961]
 2. SW + SE facing section drawing of [998] + [10000]
 AERDIS 9.11.15 160 + 159

DWG # 161-2 S/E FACING SECTION OF CORNER SLOT OF POST TRENCH 10009



DWG # 162-2 W FACING SECTION OF POST TRENCH 10011

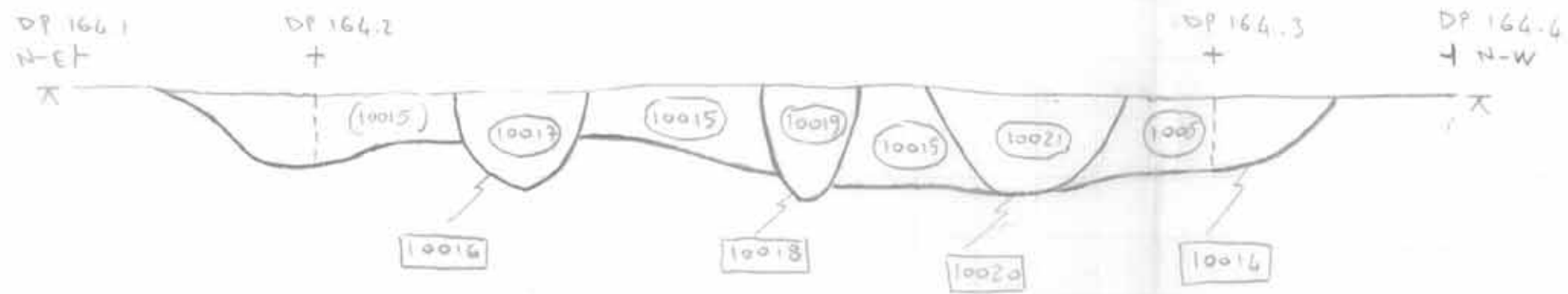


DWG # 163-2 W FACING SECTION OF POSTHOLE 10077

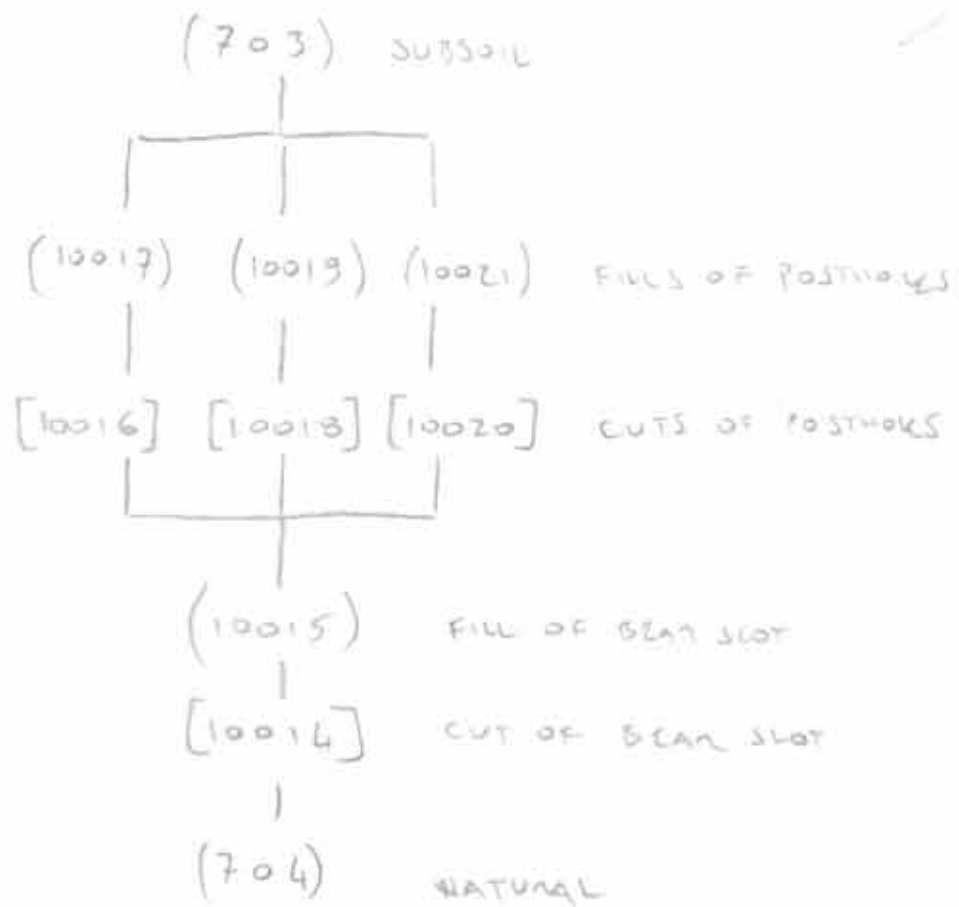
163.1 H
163.2 S



161-2 S/E FAC SECT OF CORNER OF P.T. 10009
162-2 W FAC SECT OF P.T. 10011
163-2 W FAC SECT OF PH 10077



MATRIX



N-W FACING SECTION OF BEAM SLOT
[10014] AND POSTHOLES [10016] [10018]
AND [10020]

1:10

EV

AERD15 9/11/2015

164



TITLE SW facing section through construction site [992] + postholes [994] + [996]



Scale 1:10

Drawn by hg

Site Code AFR015

Date 9.11.15

Dwg No 165



166: NW facing section of foundation remains [1002] and posthole [10024]

168: SE facing section of foundation & E wall segment [10030]



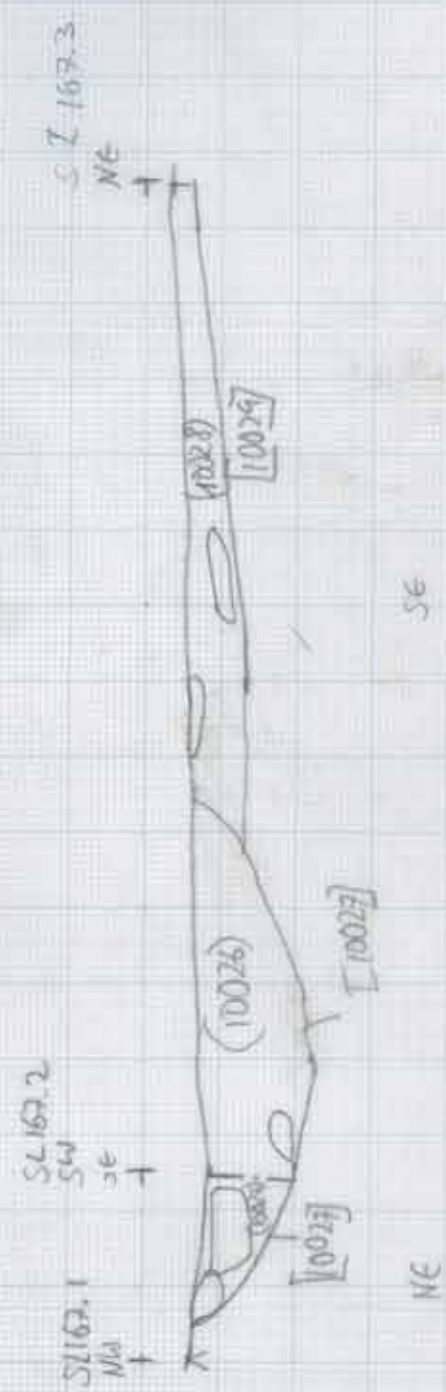
Scale 1:10

Drawn by jco

Site Code AFR015

Date 10.11.15

Dwg No 166



- MATRIX
- (700)
 - (701)
 - (702)
 - (703)
 - (10026)
 - [10027]
 - (10028)
 - [10029]
 - (704)

 COTSWOLD
ARCHAEOLOGY

TITLE
SL167
NE/SE facing section of [10027]+[10029]

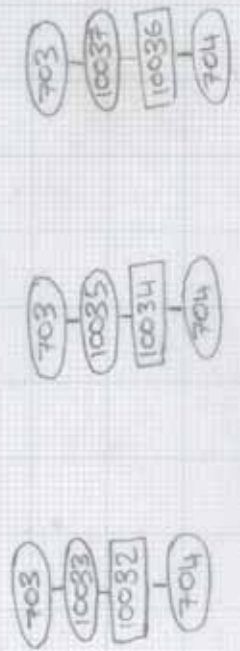
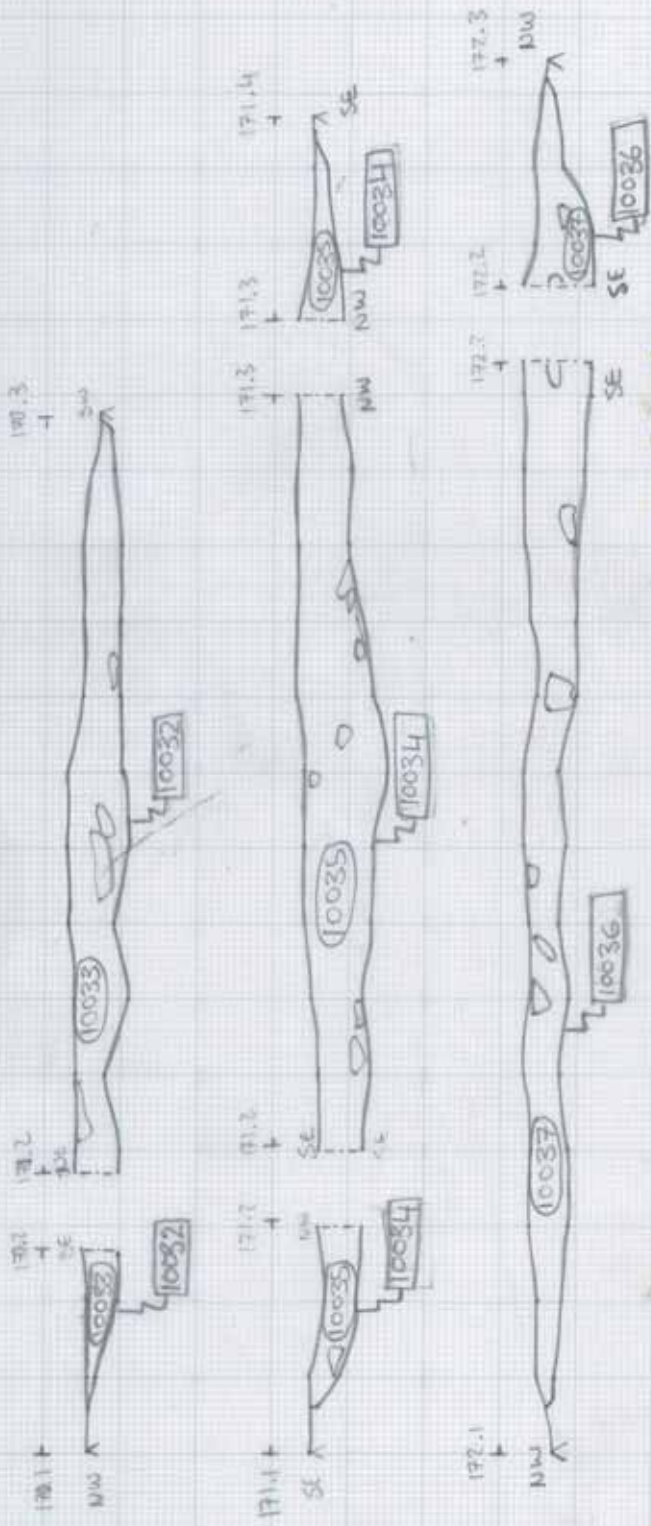
Scale 1:10 Drawn by  Site Code AERD15 Date 9/11/15 Dwg No 167



 COTSWOLD
ARCHAEOLOGY

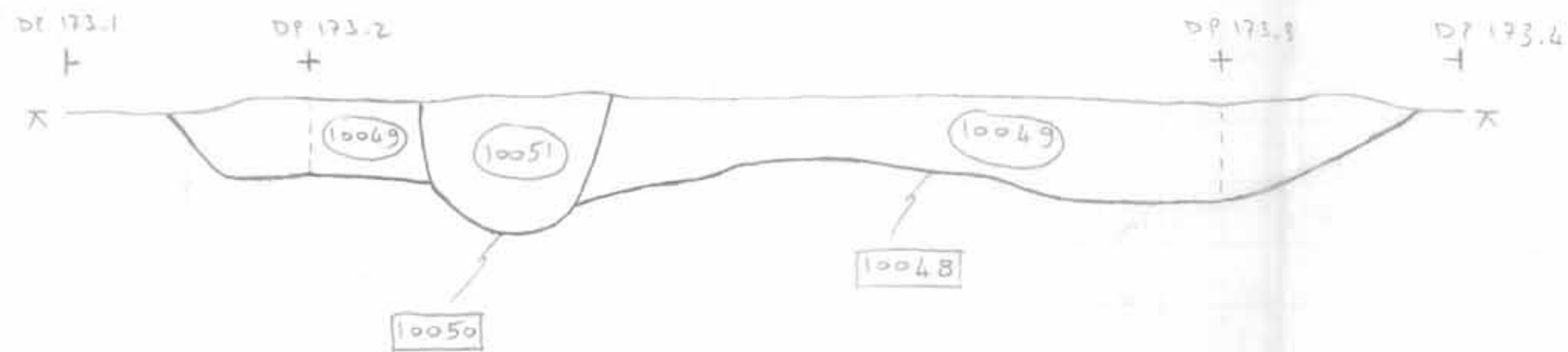
TITLE NE facing longitudinal section through construction
slat [10026]

Scale 1:10 Drawn by  Site Code AERD15 Date 10/11/15 Dwg No 169



TITLE SOUTH WEST AND NORTH WEST FACING SECTION OF 10032, NORTH EAST & SOUTH EAST & SOUTH WEST FACING SECTION OF 10034, SOUTH WEST AND NORTH EAST FACING SECTION OF 10036

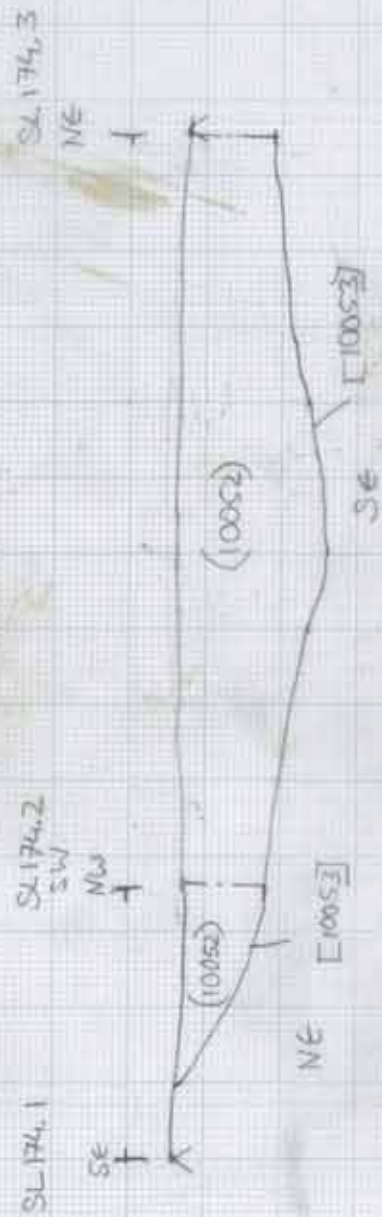
Scale 1:10	Drawn by VP	Site Code AERD 15	Date 10/11/15	Dwg No 170, 171, 172
------------	-------------	-------------------	---------------	----------------------



MATRIX

- (703) SUBSOIL
- |
- (1051) FILL OF POSTHOLE
- |
- [10050] CUT OF POSTHOLE
- |
- (10049) FILL OF BEAM SLOT
- |
- [10048] CUT OF BEAM SLOT
- |
- (704) NATURAL

S-E FACING SECTION OF BEAM SLOT
[10048] AND POSTHOLE [10050]

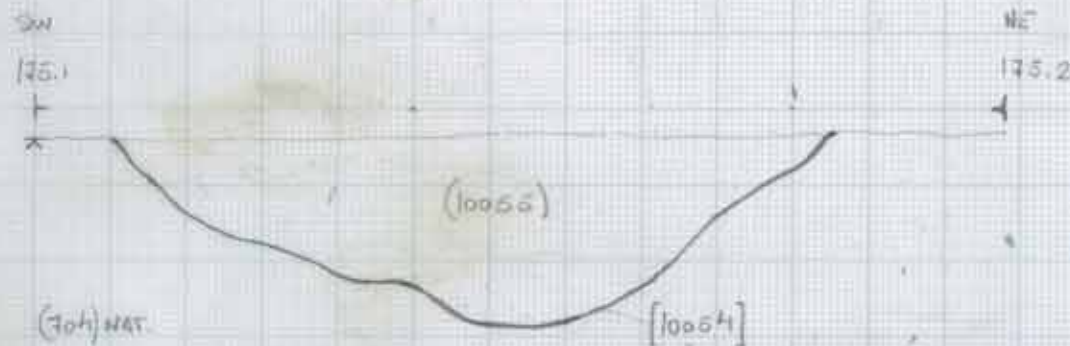


MATRIX
 (700)
 |
 (701)
 |
 (702)
 |
 (703)
 |
 (10052)
 |
 [10053]
 |
 (704)



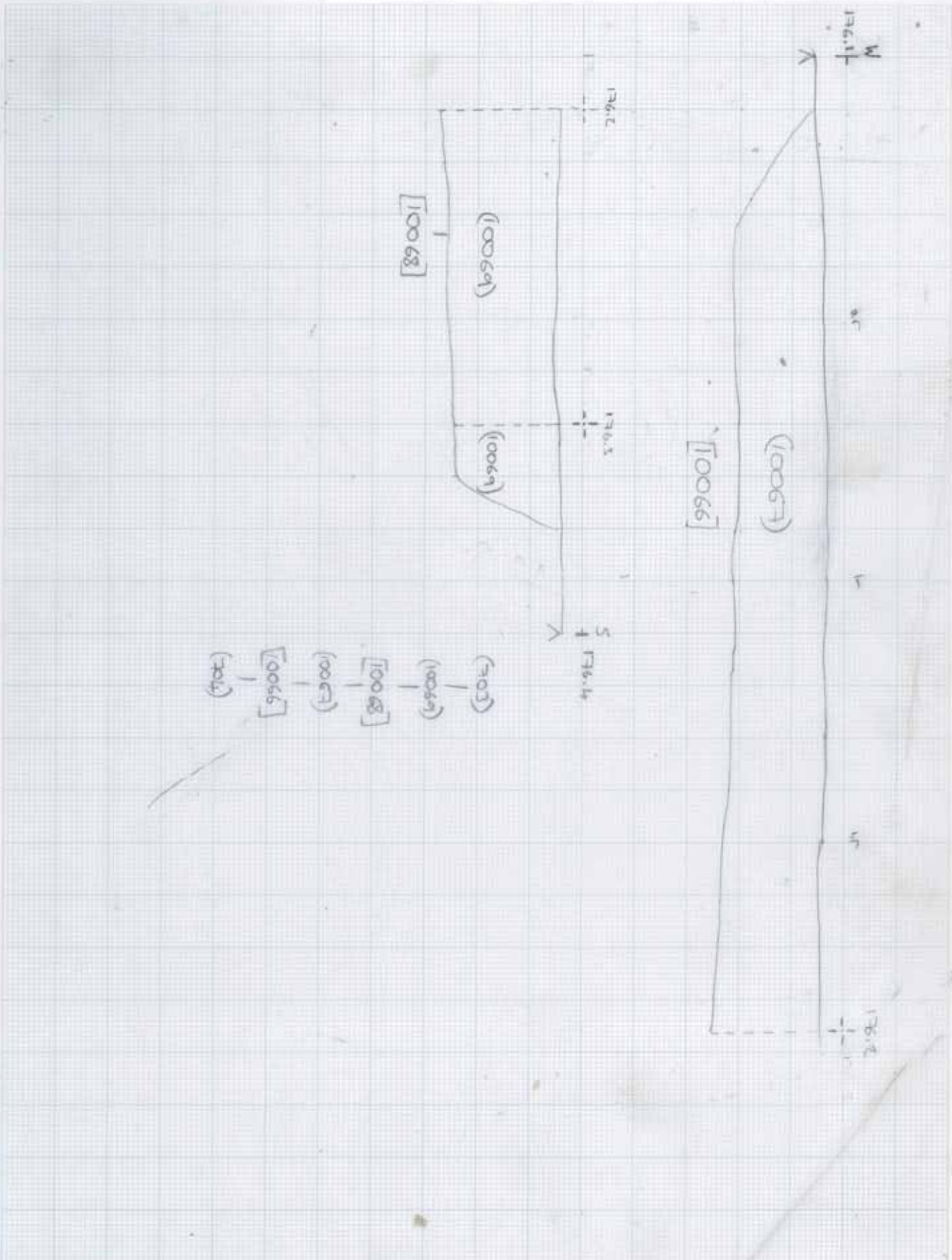
TITLE NE/SE facing section of [10053]

Scale 1:10 Drawn by *TA* Site Code AERD 15 Date 10/11/15 Dwg No 174



TITLE SE FACING SECTION OF PIT [10054]

Scale 1:10 Drawn by JCO Site Code AERD 15 Date 10.11.2015 Dwg No 175



TITLE

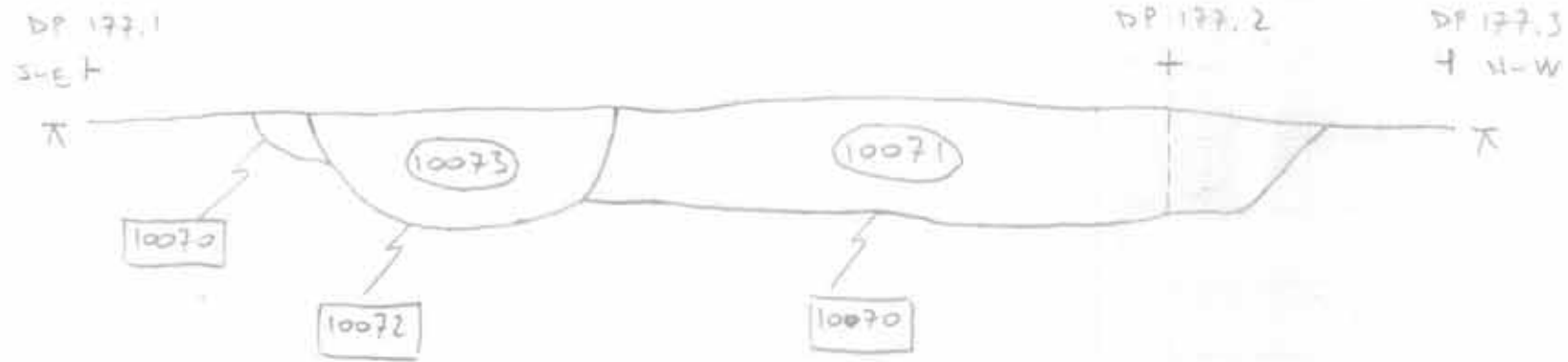
Scale 1:10

Drawn by LW

Site Code AERD15

Date 10.11.15

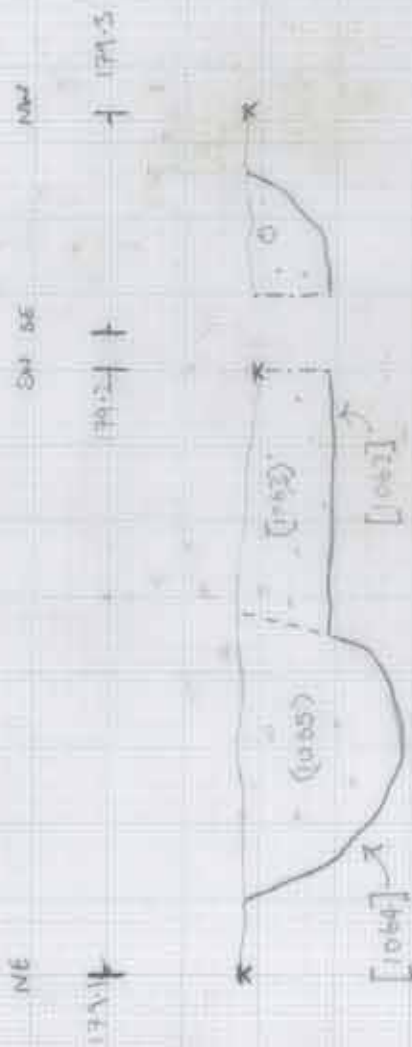
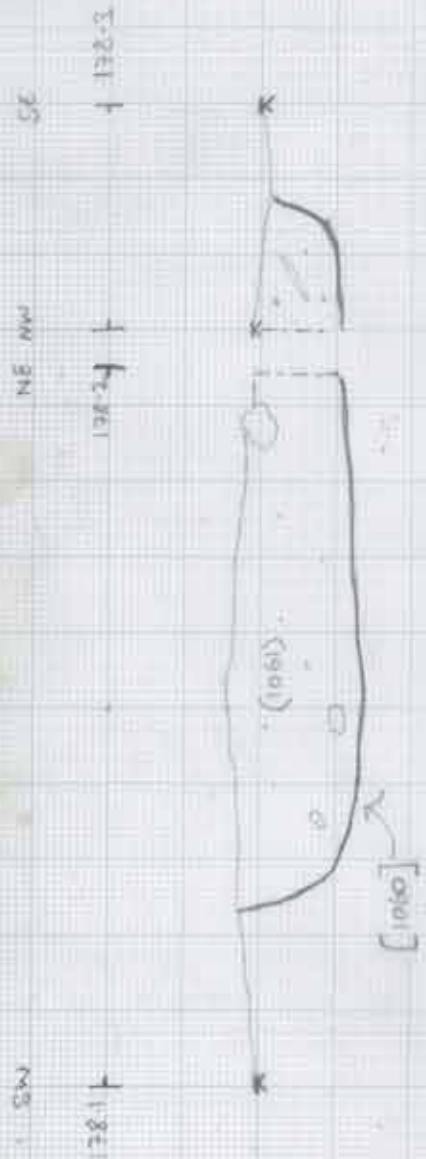
Dwg No 176



MATRIX

- (703) SUBSOIL
- |
- (10073) FILL OF THE POSTHOLE
- |
- [10072] CUT OF A POST HOLE
- |
- (10071) FILL OF THE BEAM SLOT
- |
- [10070] CUT OF A BEAM SLOT
- |
- (704) NATURAL

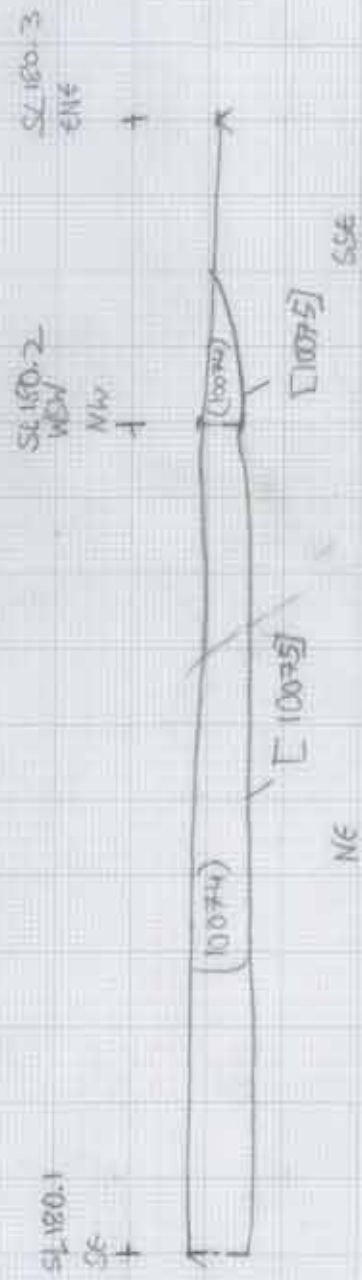
N-W FACING SECTION OF BEAM SLOT
TERMINUS [10070] AND POSTHOLE [10072]



COTSWOLD
ARCHAEOLOGY

TITLE SE facing section through construction slot [1060]
NW facing section through posthole [1061] + construction slot [1062]

Scale 1:10 Drawn by GG Site Code ACRD 15 Date 10.11.15 Dwg No 178
179

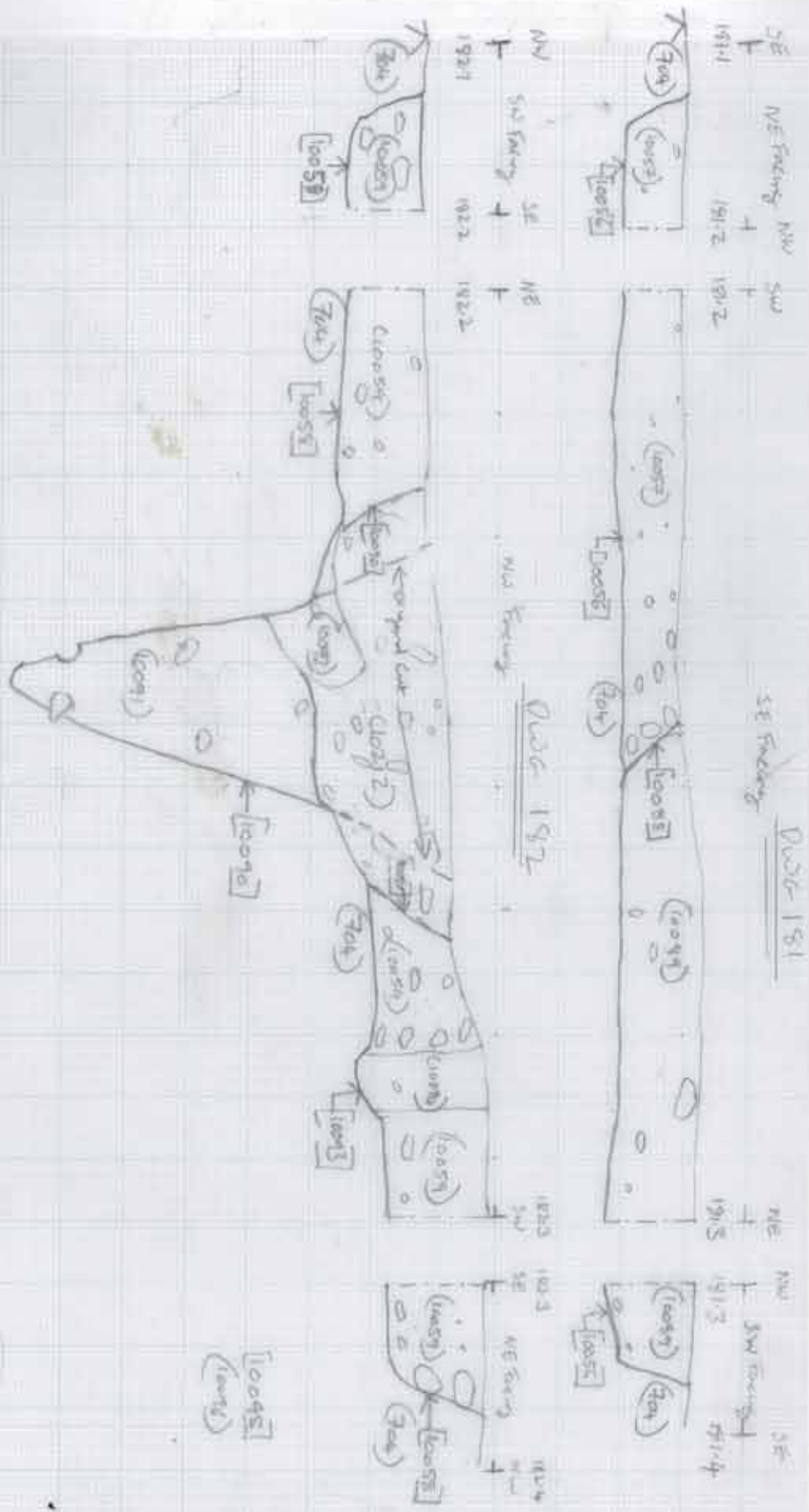


MATRIX
(700)
|
(701)
|
(702)
|
(703)
|
(10074)
|
[10075]
|
(704)

COTSWOLD
ARCHAEOLOGY

TITLE SL180
NE/SSE facing section of [10075]

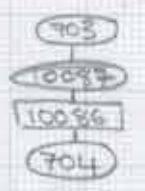
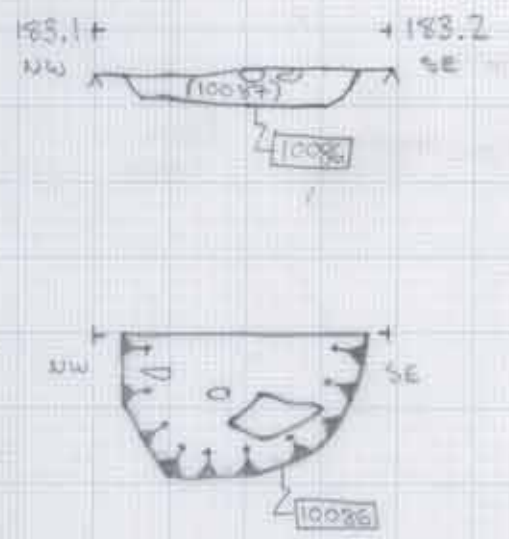
Scale 1:10 Drawn by TT Site Code ACRD 15 Date 11/11/15 Dwg No 180



COTSWOLD
ARCHAEOLOGY

TITLE NE, SE + SW Facing Section of Post Hole 181
SW, NW & NE Facing Section of Post Hole 182

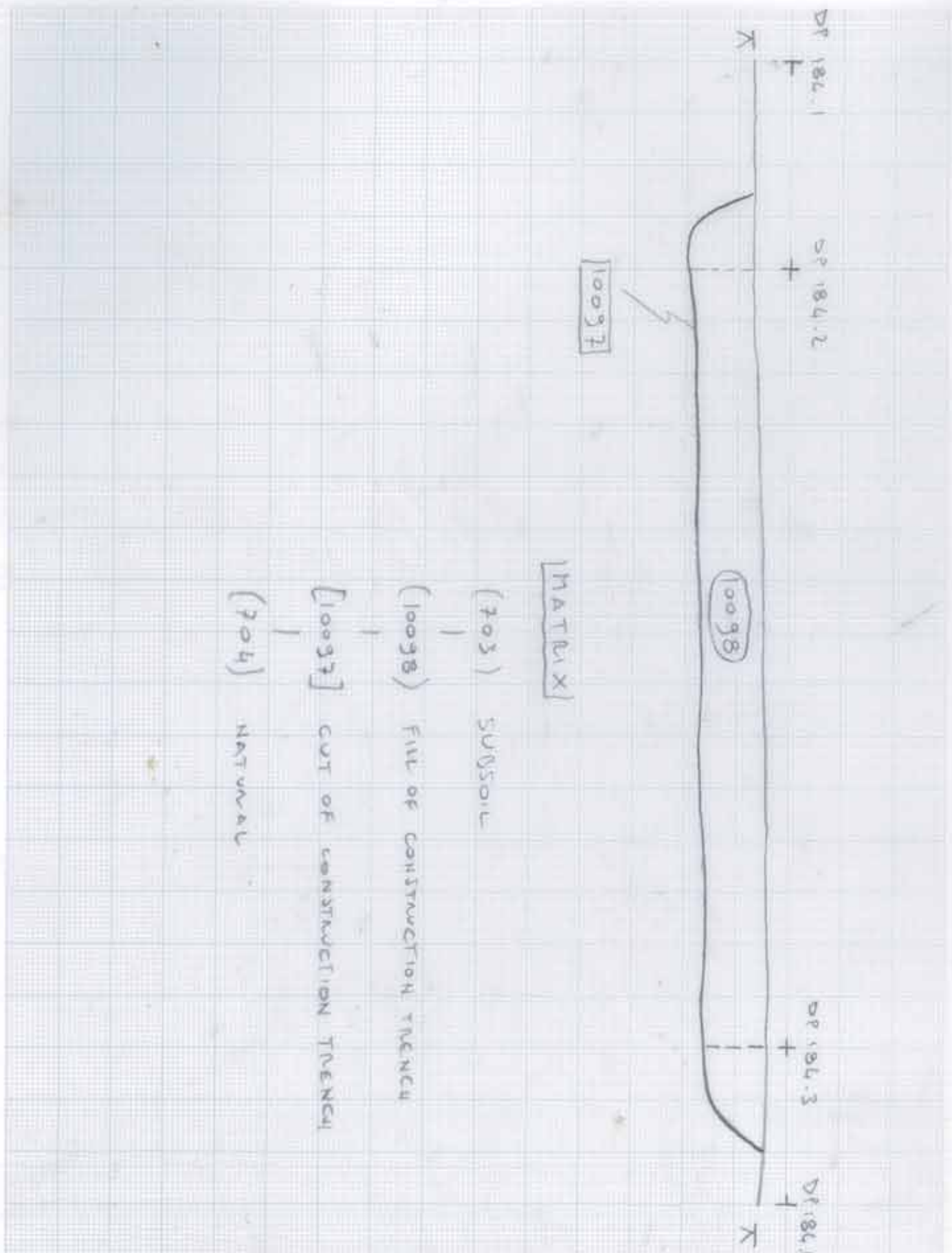
Scale 1:10 Drawn by J.A. Site Code AERD15 Date 10/11/15 Dwg No 181 182



COTSWOLD
ARCHAEOLOGY

TITLE SOUTH WEST FACING SECTION OF POST HOLE 183

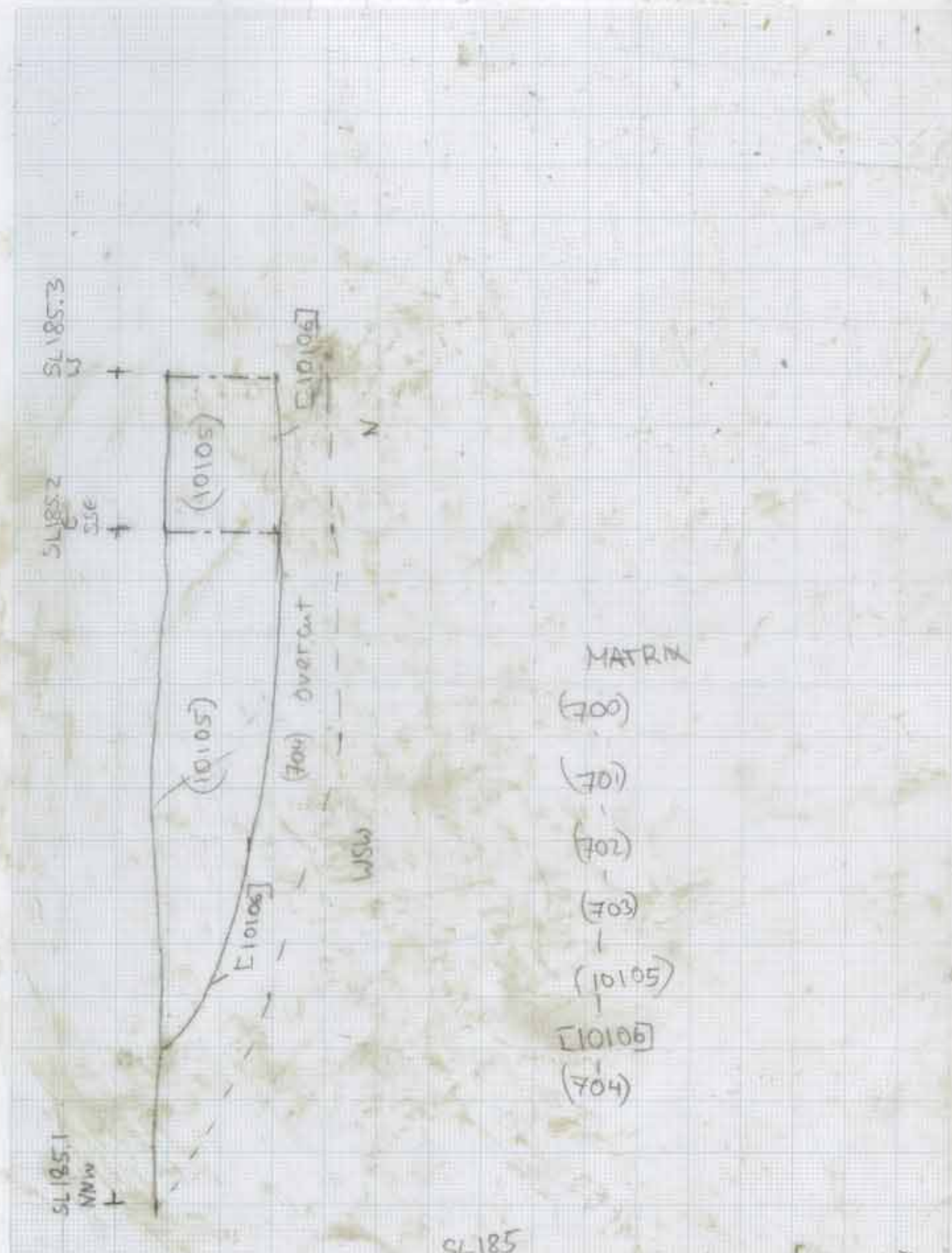
Scale 1:10 Drawn by VP Site Code AERD15 Date 11/11/15 Dwg No 183



COTSWOLD ARCHAEOLOGY

TITLE S-E FACING SECTION OF CONSTRUCTION TRENCH [10097]

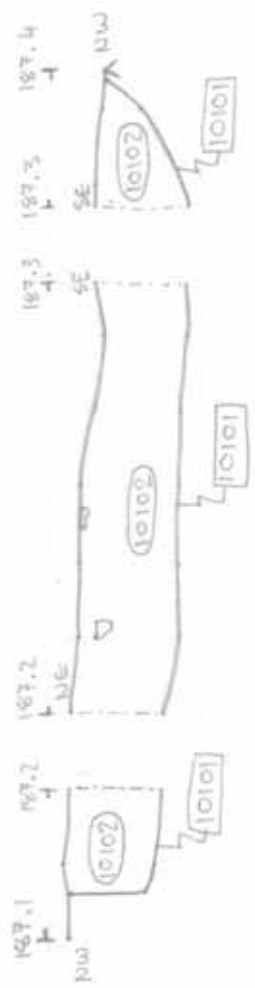
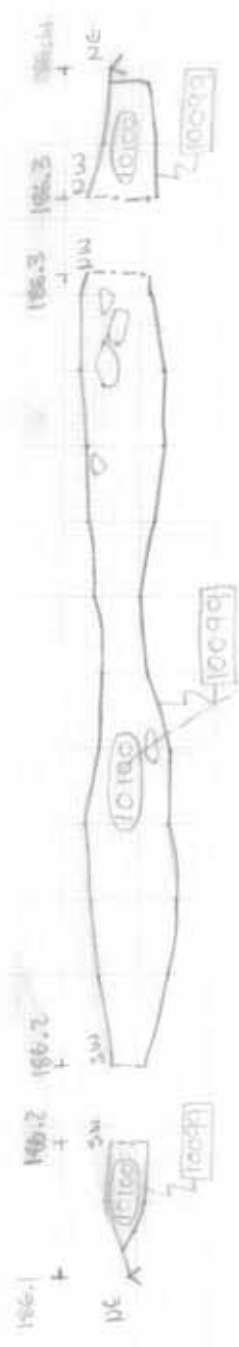
Scale 1:10 Drawn by EV Site Code AELS 15 Date 11/11/2015 Dwg No 184



COTSWOLD ARCHAEOLOGY

TITLE SL185 WSW/N facing section of [10106]

Scale 1:10 Drawn by TT Site Code AERD15 Date 11/11/15 Dwg No 185



KEY:-
 - STONE



 COTSWOLD
 ARCHAEOLOGY

1:10

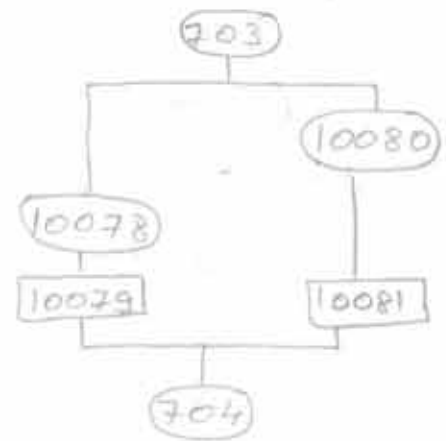
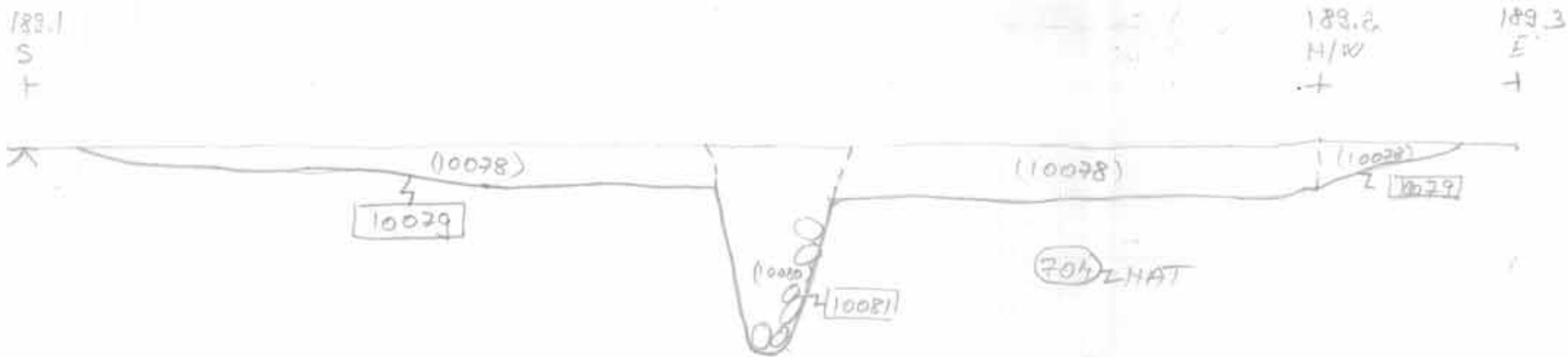
VP

NORTH WEST FACING, NORTH EAST FACING, SOUTH EAST FACING SECTION OF BEAM SLOT 10099
 SOUTH WEST FACING NORTH WEST FACING AND NORTH EAST FACING SECTIONS OF BEAM SLOT 10101, NE FACING SECTION OF POST-HOLE 10103

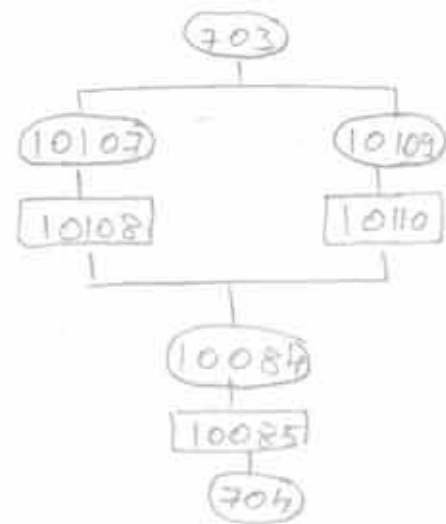
AERD KS 11/11/15

186, 187, 188

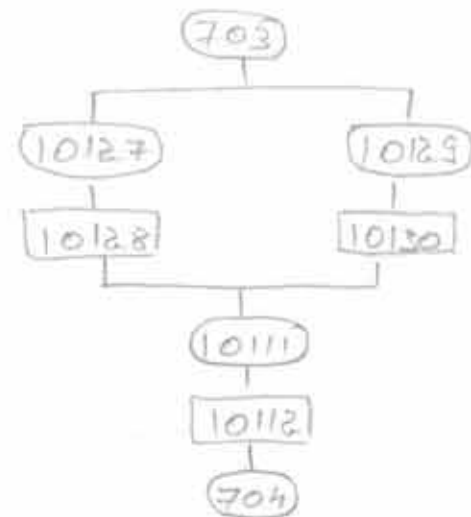
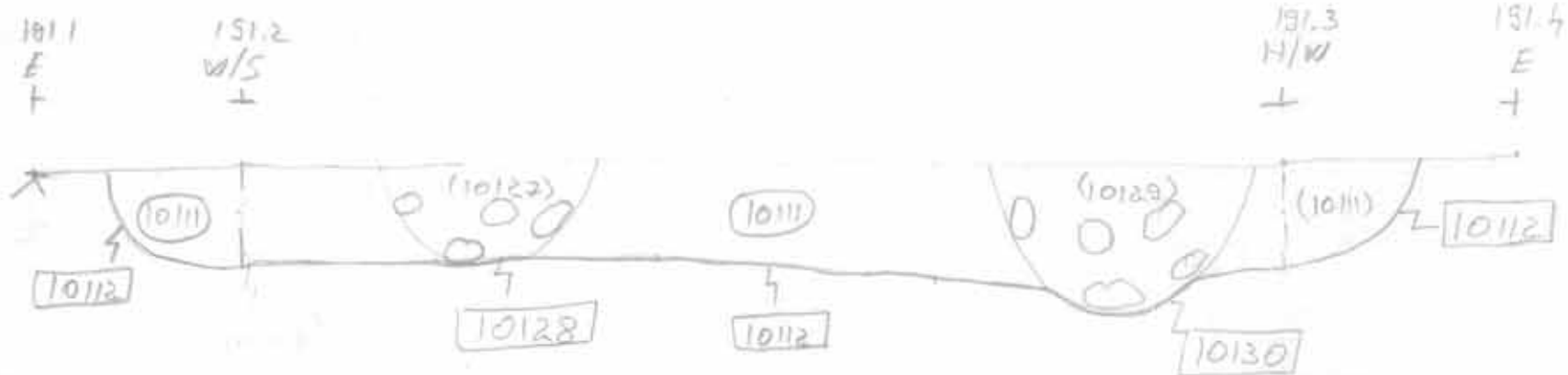
DWG # 189 Z EAST FACING SECTION OF POST TRENCH SEGMENT. 10079



DWG # 190 Z WEST FACING SECTION OF POST TRENCH 10085

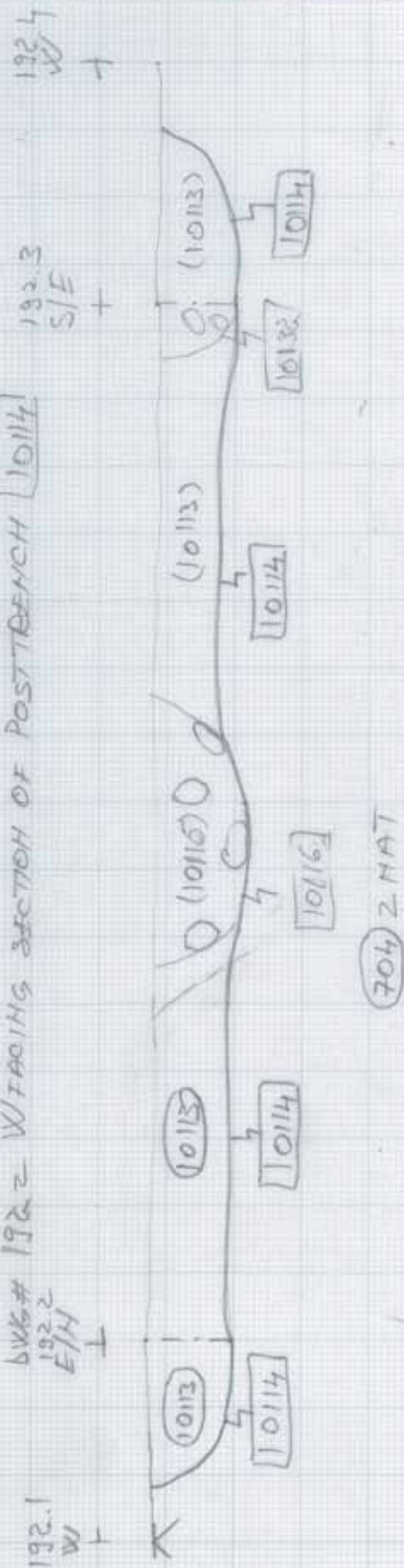


DWG # 191 Z EAST FACING SECTION OF POST TRENCH 10112

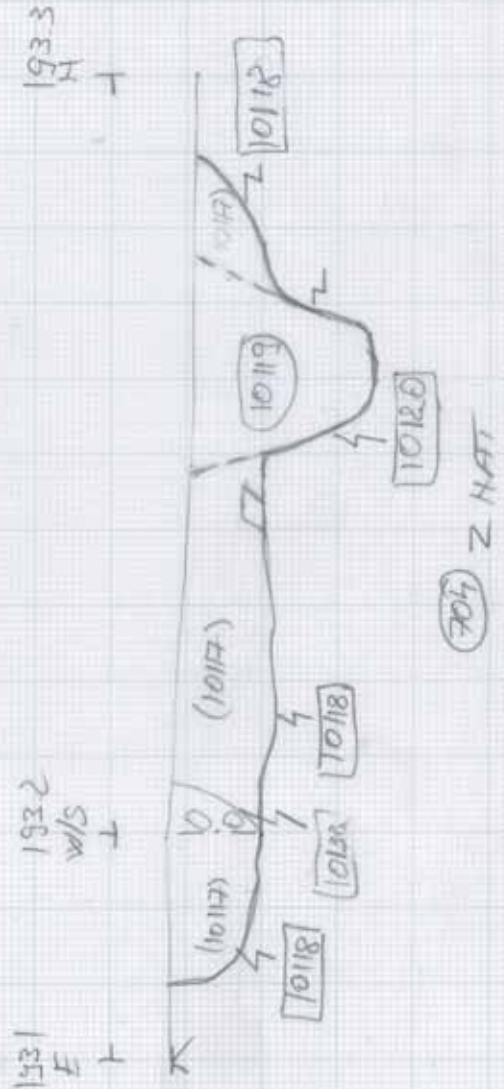


189 Z E FAC SECT OF PT SEGM 10079
 190 Z W FAC SECT OF PT 10085
 191 Z E FAC SECT OF PT 10112

DWG # 192-2 W/FACING SECTION OF POST-TRENCH 10114



DWG # 193-2 E FACING SECTION OF POST TRENCH TERMINUS 10118



COTSWOLD
ARCHAEOLOGY

TITLE

192-W/FAC. SECT. OF PT 10114

193-2 E/FAC. SECT. OF PT 10118

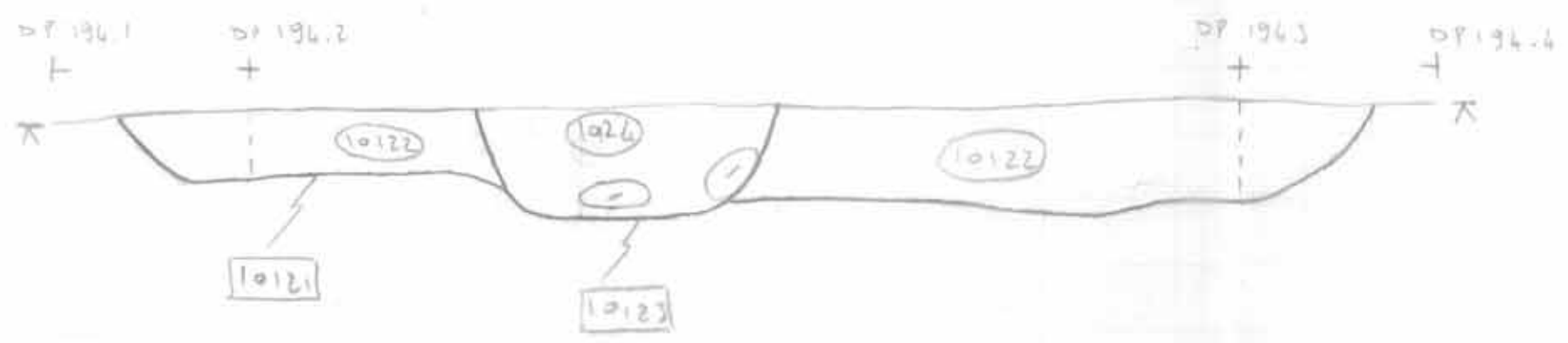
Scale 1:10

Drawn by ML-7

Site Code AERD15

Date

Dwg No 192; 193



- MATRIX
- (703) SUBSOIL
 - |
 - (10124) FILL OF POSTHOLE
 - |
 - [10123] POSTHOLE
 - |
 - (10122) FILL OF CONSTRUCTION SLOT
 - |
 - [10121] CONSTRUCTION SLOT
 - |
 - (704) NATURAL

KEY :

⊙ = STONE

N-W FACING SECTION OF CONSTRUCTION
 - LOT [10121] AND POSTHOLE [1023]



TITLE NE facing section through construction slot [10125]



Scale 1:10

Drawn by RA

Site Code ACRD 15

Date 12.11.15

Dwg No 195



TITLE SE facing section of construction slot [10125]



Scale 1:10

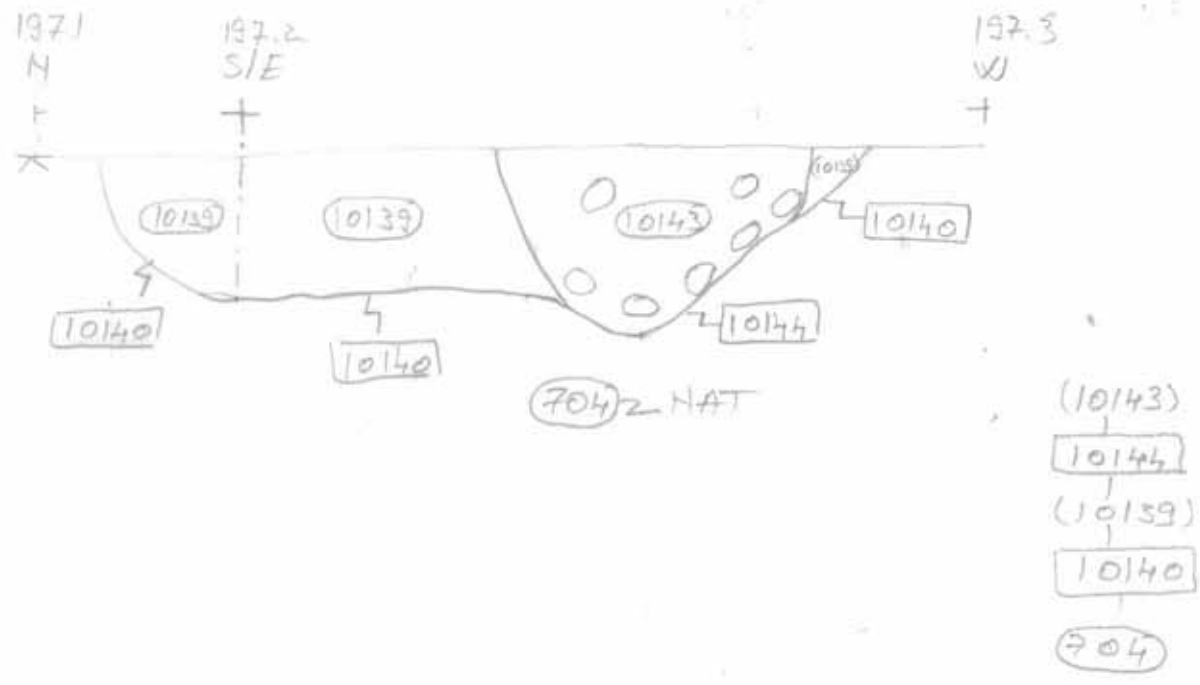
Drawn by GH

Site Code ACRD 15

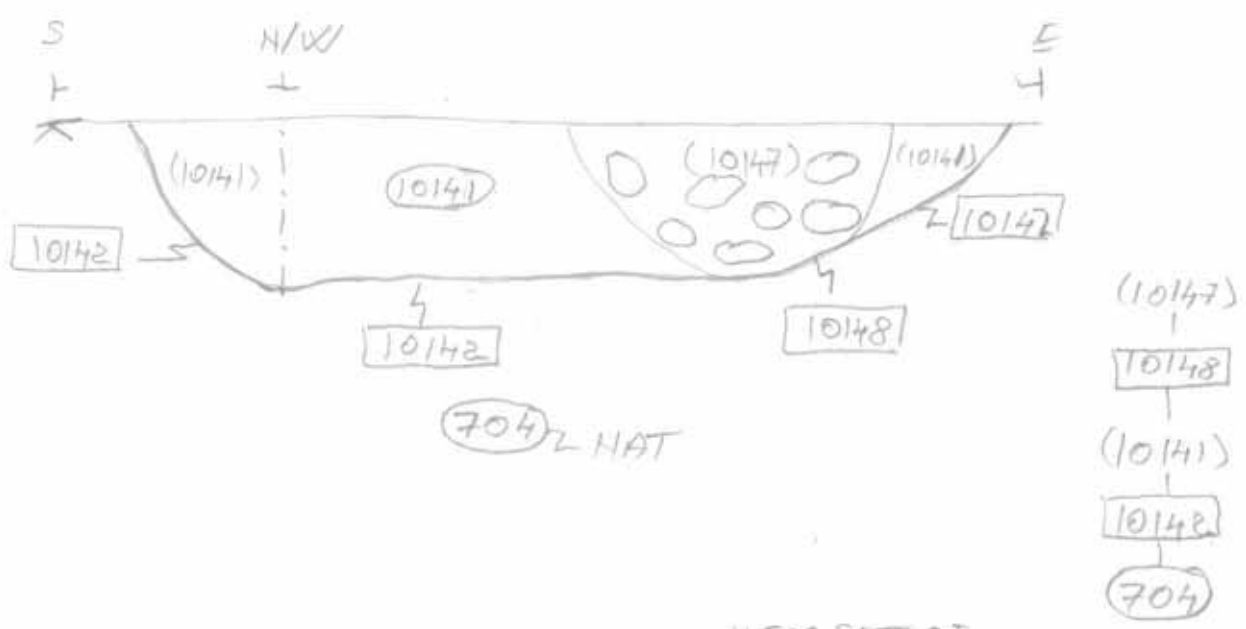
Date 12.11.15

Dwg No 196

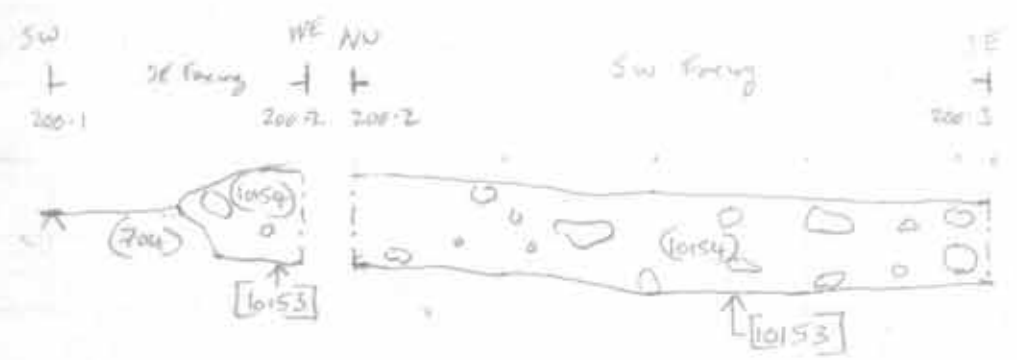
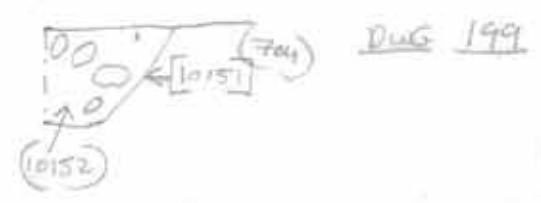

DWG # 197 2 NORTH FACING SECTION OF 10140



DWG # 198 2 SOUTH FACING SECTION OF 10142



H FAC SECT OF
 197 2 W TERM OF PT SEGM 10140
 S FAC SECT OF
 198 2 E TERM OF PT SEGM 10142



DUG 200

200, 10153 (10154)

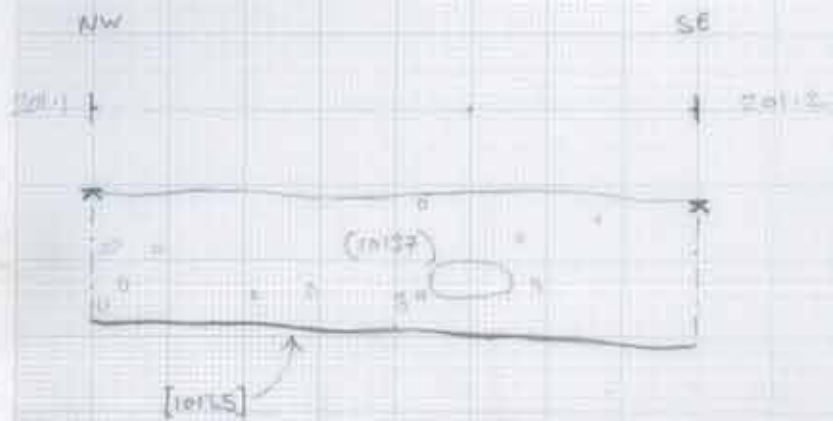
- 104 - 0891 → 0892 [10149]
- 104 - 0893 → 0894 [10151]
- 104 - 0895 → 0896 [10153]



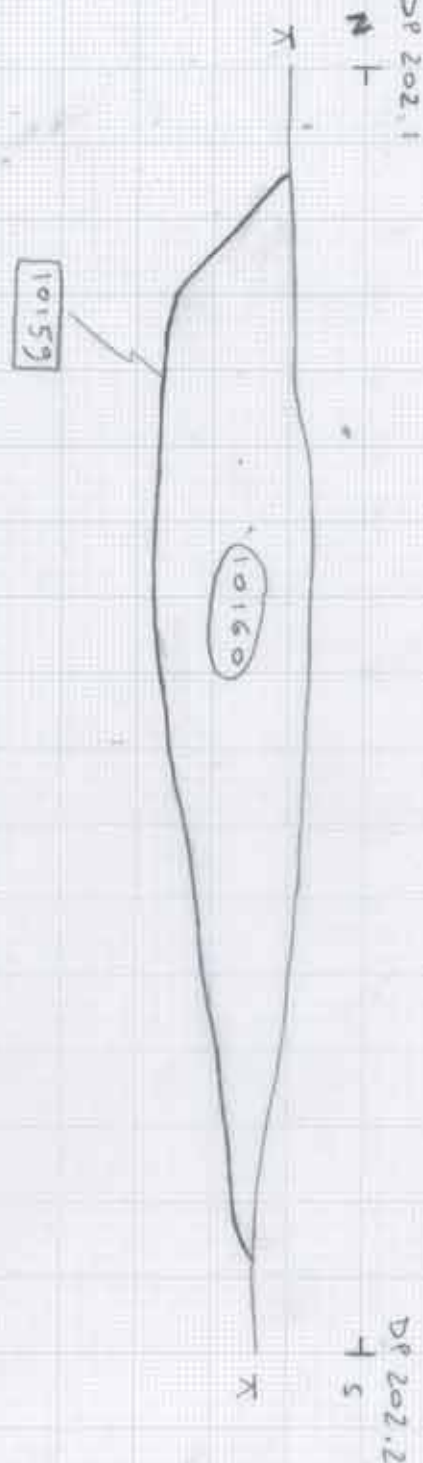
1-10 J A

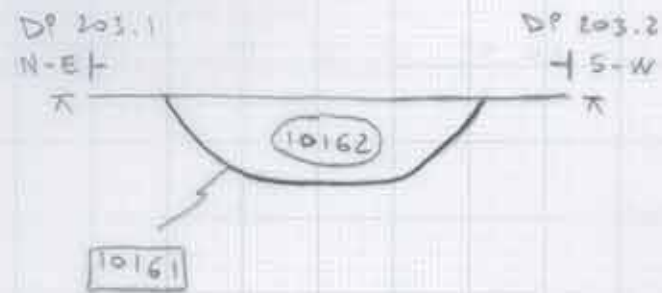
NEW 100 Facing Siding D1049 + [10151] + SE + SW Facing Siding of [10151] DUG 199
 SE + SW + NW Facing Siding of last trench [10153] DUG 200

AERO 15 13/1/15 199 200

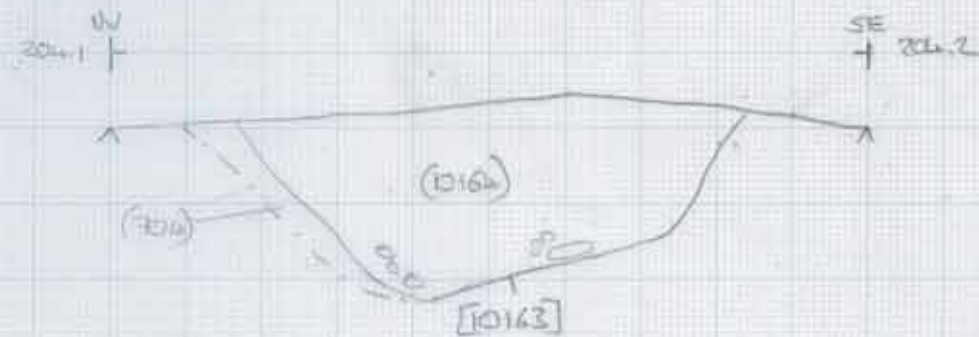


MATRIX
(703) TOPSOIL
(10160) FILL OF THE PIT
[10159] CUT OF THE PIT
(704) NATURAL





MATRIX
 (703) SUBSOIL
 |
 (10162) FILL OF POSTHOLE
 |
 [10161] CUT OF POSTHOLE
 |
 (704) NATURAL



(703)
 |
 (10164)
 |
 [10163]
 |
 (704)



TITLE NORTH-WEST FACING SECTION OF
 POSTHOLE [10162]

Scale 1:10 Drawn by EV Site Code AERDIS Date 16/11/2015 Dwg No 203



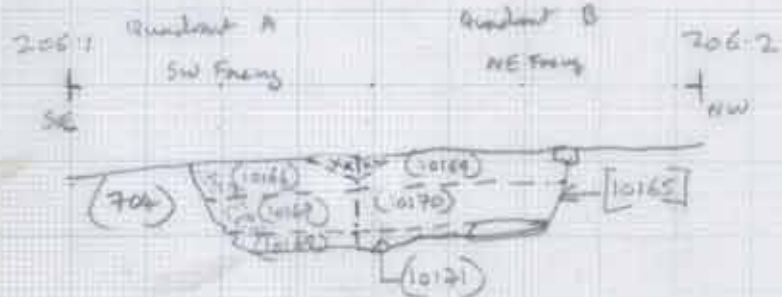
TITLE A Southwest facing section drawing
 of [10163]

Scale 1:10 Drawn by LW Site Code AERDIS Date 16.11.15 Dwg No 204



Quadrant A, B, C, D
Residue

Key: \square = cremated bone
 \times = redeposited red clay natural



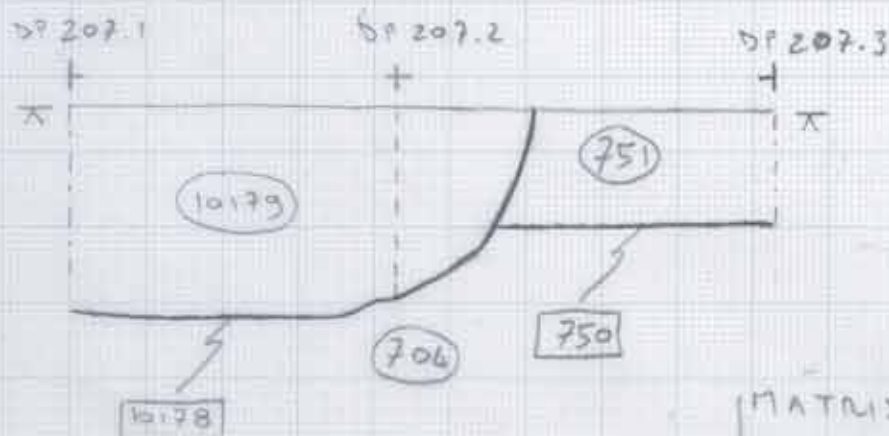
Quadrant	Fill	Sample
Quadrant A	10166	70
	10167	71
	10168	72
Quadrant B	10169	73
	10170	74
	10171	75
Quadrant C	10172	76
	10173	77
	10174	78
Quadrant D	10175	79
	10176	80
	10177	81

Probs 104-0901 → 0905, 104-0915 → 0916



TITLE SE Facing quadrantal section of cremation pit [10165] Dwg 205
 NE Facing quadrantal section of cremation pit [10165] Dwg 206

Scale 1:10 Drawn by J.A Site Code AERD 15 Date 16/11/15 Dwg No 205 + 206



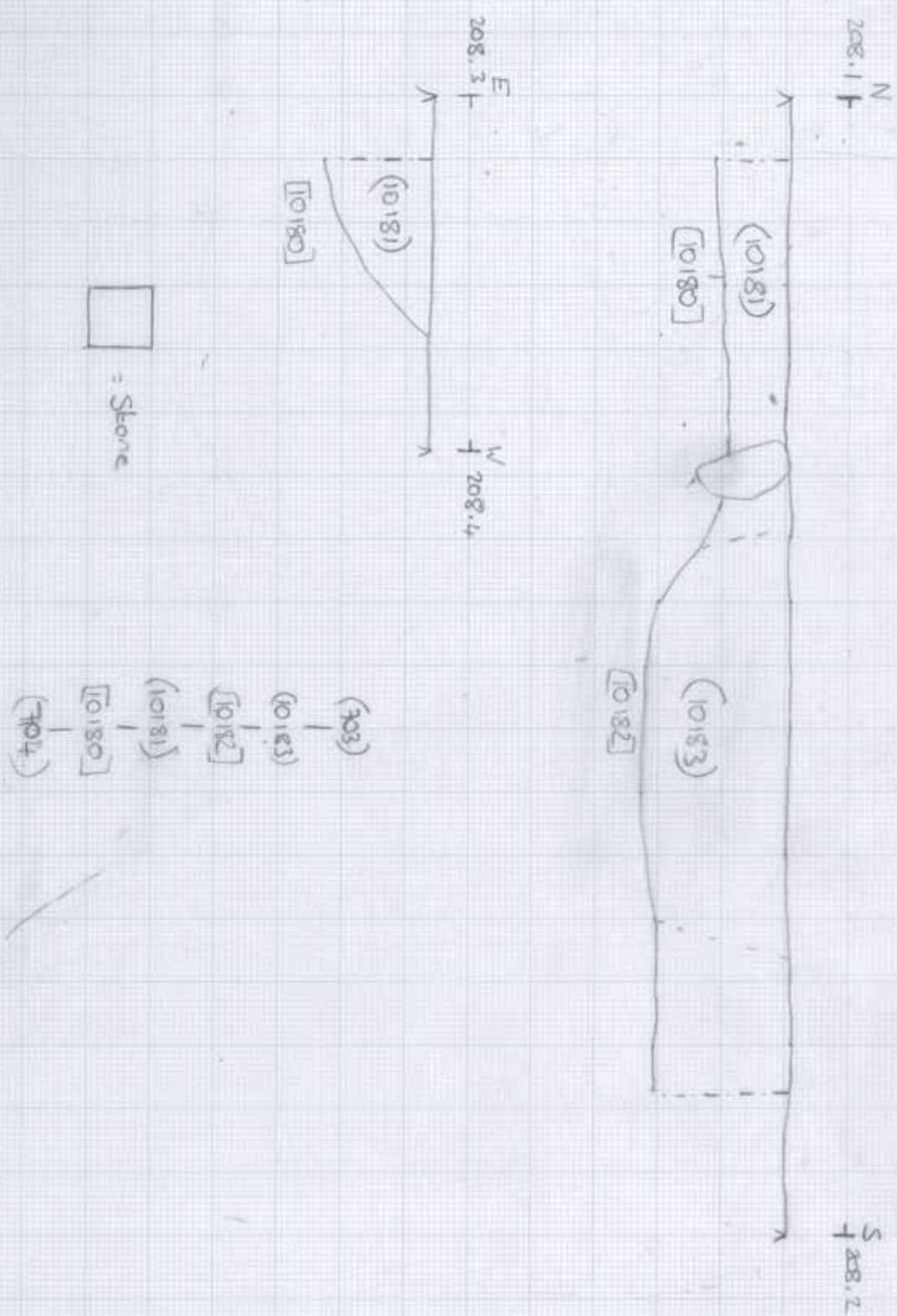
MATRIX

- (703) SUBSOIL
- |
- (751) FILL OF DITCH
- |
- [750] CUT OF DITCH
- |
- (10179) FILL OF DITCH
- |
- [10178] CUT OF DITCH
- |
- (704) NATURAL



TITLE SOUTH FACING SECTION OF RELATIONSHIP BETWEEN DITCH [750] AND DITCH [10178]

Scale 1:10 Drawn by EV Site Code AERD 15 Date 17/11/2015 Dwg No 207



TITLE A west and south facing section drawing of [10180] + [10182]

Scale 1:10

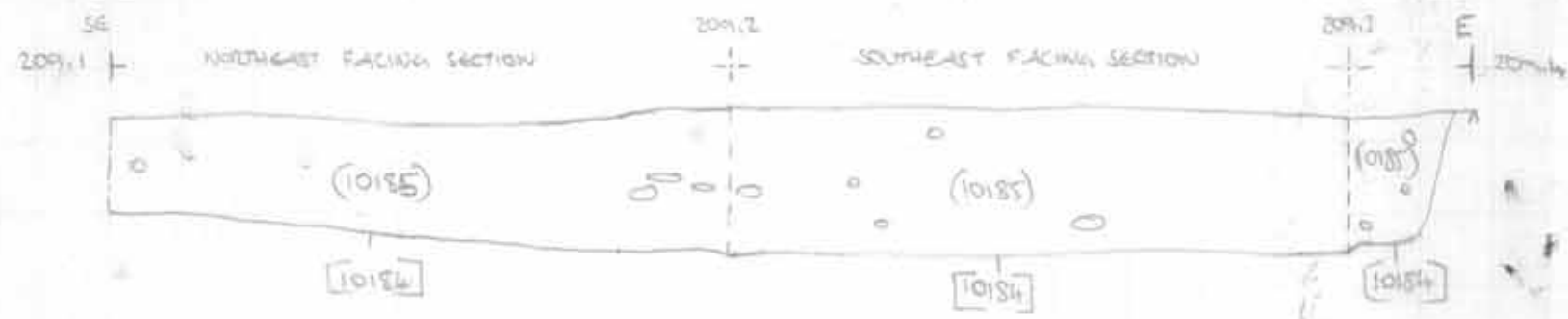
Drawn by LW

Site Code AGRO15

Date 17.11.15

Dwg No 208

1



(703)
 |
 (5810)
 |
 [78101]
 |
 (704)

2

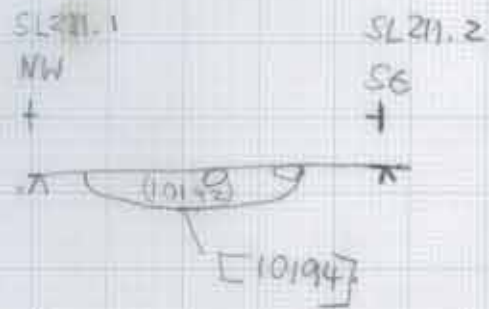


(702)
 (7810)
 [10186]
 (704)

COISWOL
 ARCHITECTS

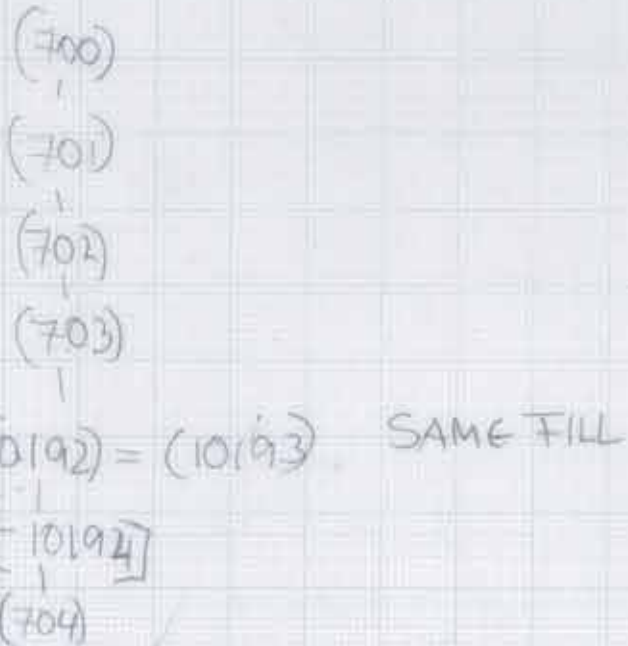
110 LW

① NE, SE & SW section drawing of [10184]
 ② Southwest facing section drawing of [10186]
 AERD 15 20.11.15 209+210



SW facing section of [10194] CREMATION

MATRIX



SW facing section of [10194]

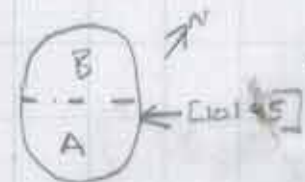


Scale 1:10 Drawn by JT Site Code AERD15 Date 18/11/15 Dwg No 211



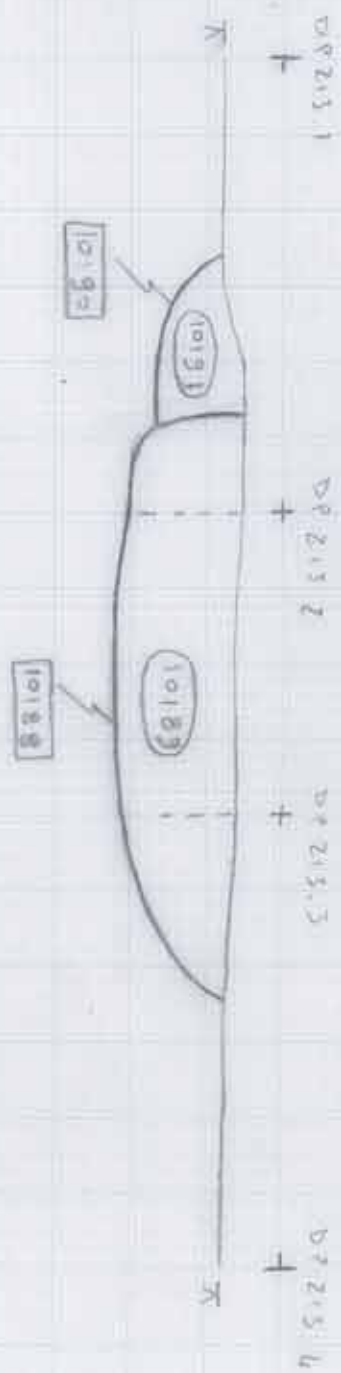
Context	Sample	
upper 10196	= 84	} 1/2 Section A
middle 10197	= 85	
bottom 10198	= 86	
upper 10199	= 87	} 1/2 Section B
middle 10200	= 88	
bottom 10201	= 89	

NTS sketch



SE Facing Section of cremation pit [10195]

Scale 1:10 Drawn by J.A Site Code AERD15 Date 18/11/15 Dwg No 212



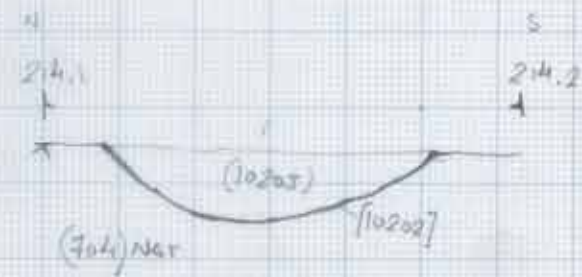
- [Matrix]
- (703) SUBSOIL
 - (10188) FILL OF THE DITCH
 - [10188] CUT OF THE DITCH
 - (10191) FILL OF THE POSTHOLE
 - [10190] CUT OF THE POSTHOLE
 - (706) NAT.

TITLE S-E FACING SECTION OF RELATIONSHIP
BETWEEN DITCH [10188] AND POSTHOLE [10190]



Scale 1:10 Drawn by EV

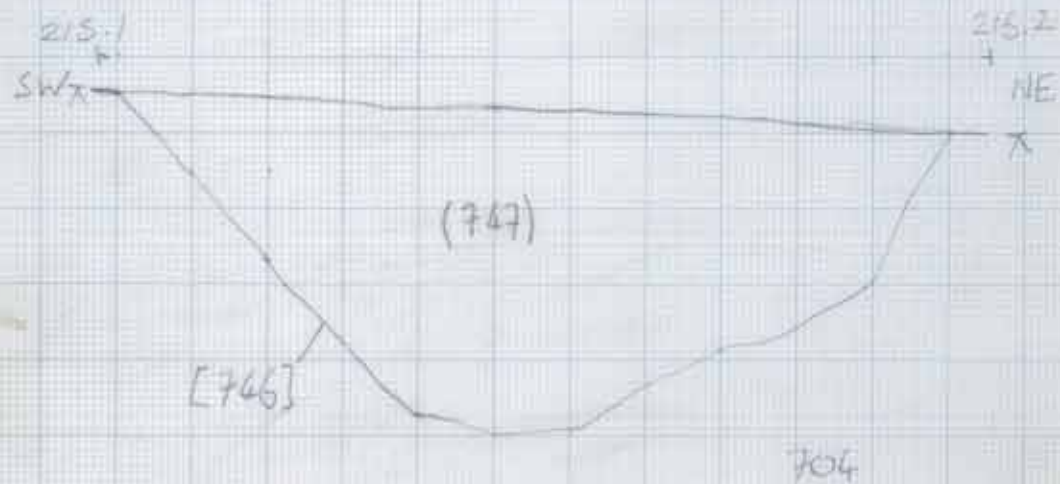
Site Code AERD 15 Date 18/11/2015 Dwg No 213



Scale 1:10 Drawn by JCO

TITLE WEST FACING SECTION Pit [10202]
(POSSIBLE CREMATION)

Site Code AERD 15 Date 18.11.15 Dwg No 214



 COTSWOLD
ARCHAEOLOGY

TITLE
SW FACING SECTION OF DITCH-
SE SCOT [746]

Scale 1:10 Drawn by JMC Site Code AERD 15 Date 18/11/15 Dwg No 215



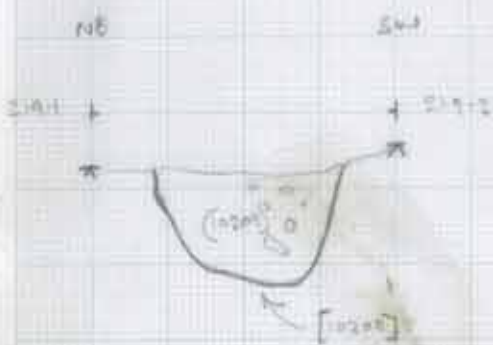
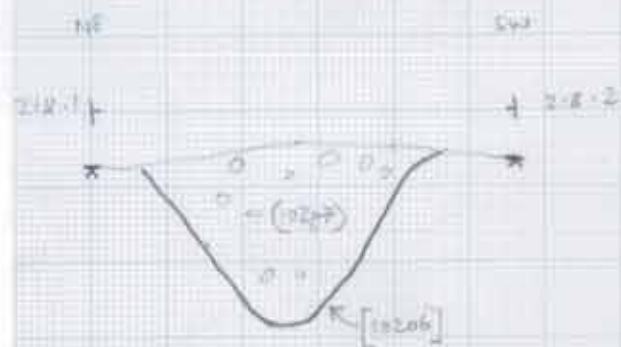
KEY-
○ - STONE

703
10211
10210
704

 COTSWOLD
ARCHAEOLOGY

TITLE SOUTH EAST FACING SECTION OF POST-
HOLE 10210

Scale 1:10 Drawn by VP Site Code AERD 15 Date 18/11/15 Dwg No 216



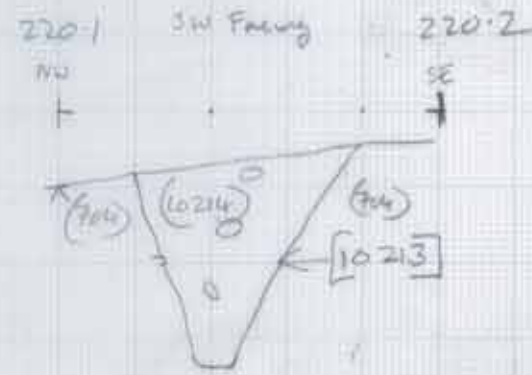
 COTSWOLD
ARCHAEOLOGY

TITLE SW facing section of [10209] gully terminus
NW facing section of gully [10206]
NW facing section of Posthole [10208]

Scale 1:10 Drawn by GH

Site Code AERD 15 Date 19.11.15

Dwg No 217
218
219



-10213
214

 COTSWOLD
ARCHAEOLOGY

TITLE SW Facing Section of Stake hole [10213]

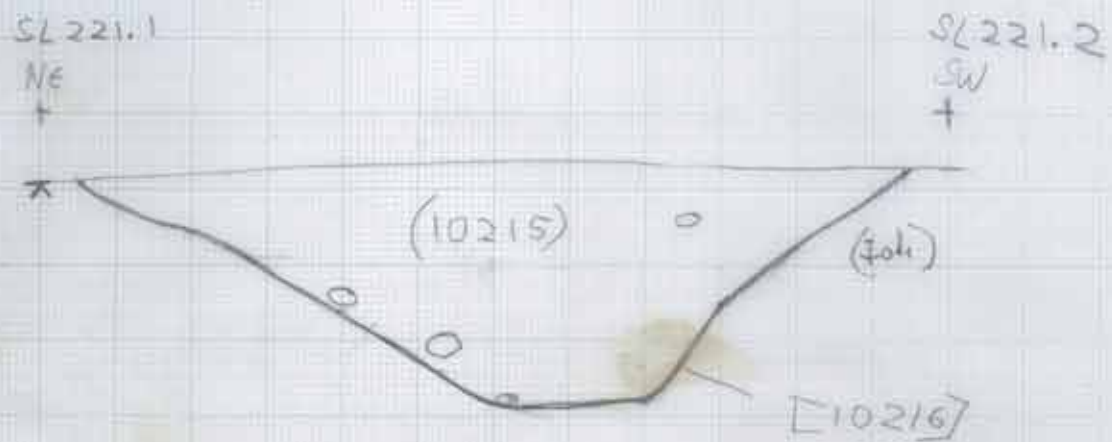
Scale 1:10

Drawn by JA

Site Code AERD 15

Date 19/11/15

Dwg No 220



SL 221 = NW facing section of [10216]

1:10

MATRIX

- (700)
-
- (701)
-
- (702)
-
- (703)
-
- (10215)
-
- [10216]
-
- (704)



TITLE
SL 221
NW facing section of [10216]

Scale 1:10 Drawn by *JH* Site Code AERD15 Date 19/11/15 Dwg No 221



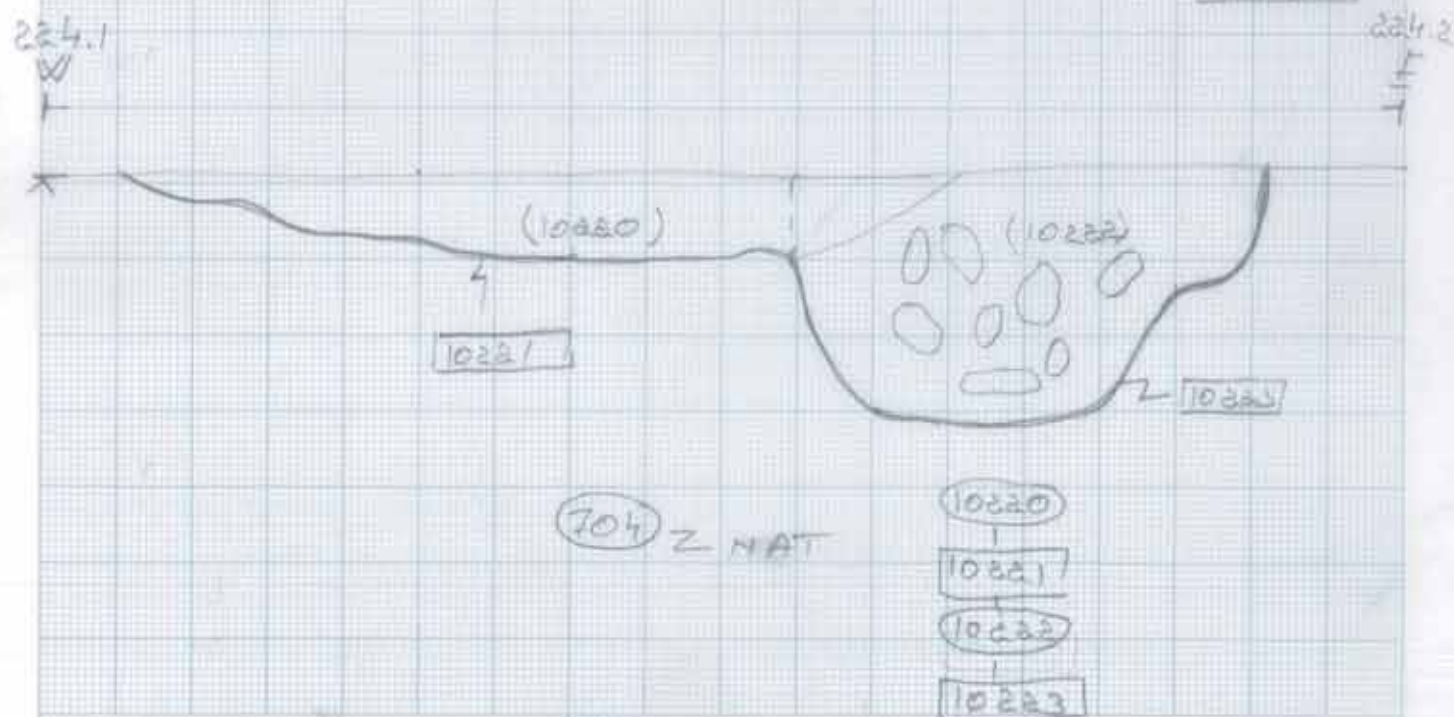
TITLE
Sul Facing Section of possible pit [10231]

Scale 1:10 Drawn by J.H Site Code AERD15 Date 17/11/15 Dwg No 222

DWG # 223 = FACING SECTION OF CREMATION PIT 10219



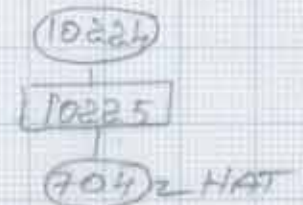
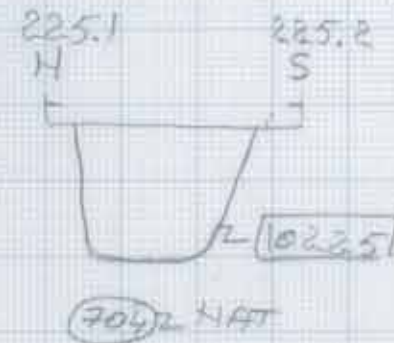
DWG # -224 = S FACING SECTION OF PIT 10221 & POST PIT 10223



 COTSWOLD
ARCHAEOLOGY

TITLE
22.3 = NAD SECT OF CREMATION 10219
22.4 = SFAC SECT OF PITS 10221 & 10223

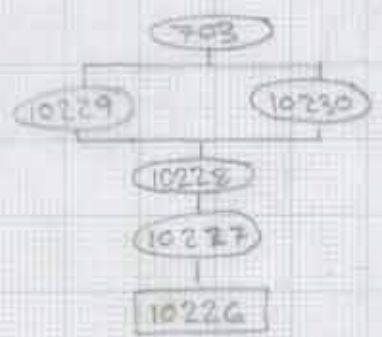
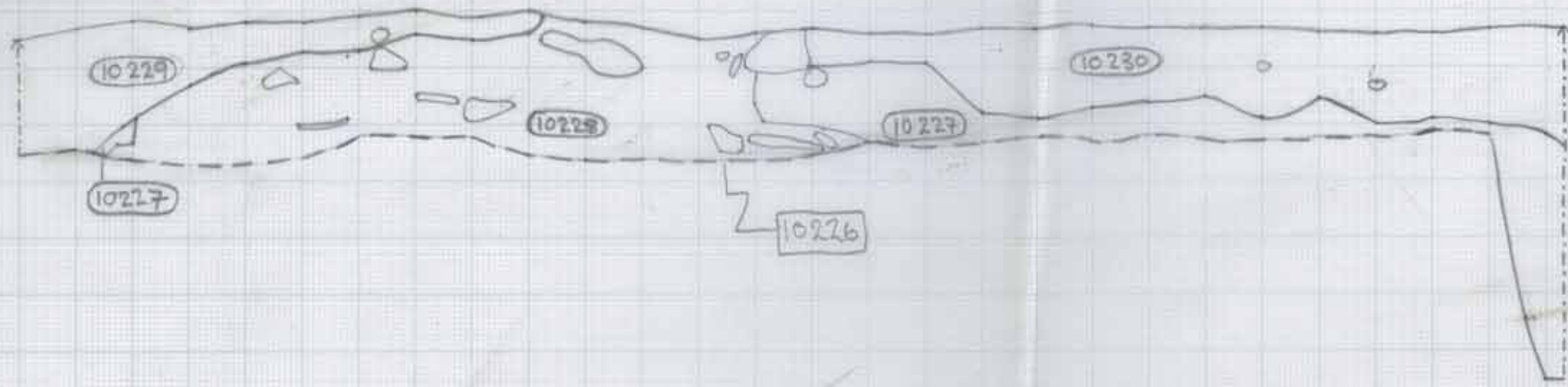
Scale 1:10 Drawn by ML- Site Code AER15 Date 19/11/15 Dwg No 223, 224



 COTSWOLD
ARCHAEOLOGY

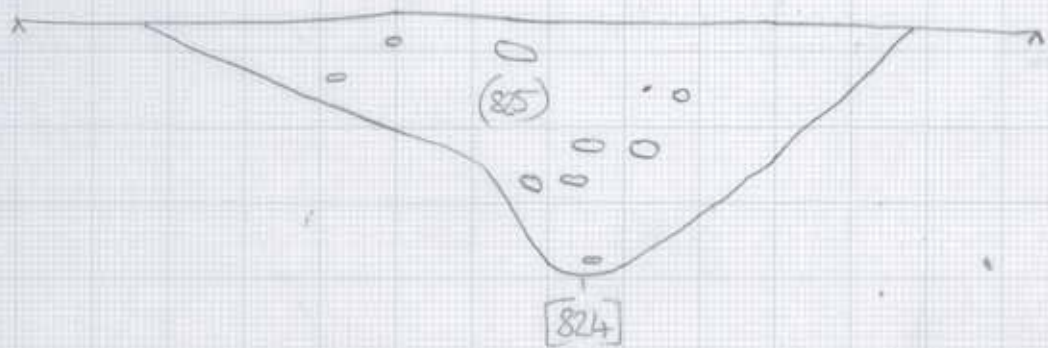
TITLE
NORTH-SOUTH PROFILE OF STAKEHOLE
10225

Scale 1:10 Drawn by ML- Site Code AER15 AR.7 Date 19/11/15 Dwg No 225



NE
+ 227.1

SW
+ 227.2



 = Stone

(703)
|
(825)
|
[824]
|
(823)
|
[822]
|
(704)



COTSWOLD
ARCHAEOLOGY

TITLE A Northwest facing section drawing
of [824]

Scale 1:10

Drawn by
LW

Site Code
AERD15

Date
20.11.15

Dwg No
227