








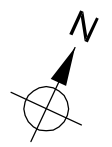


-  magnetic anomalies (archaeological ?)
-  magnetic disturbances  
(recent / non-archaeological)
-  background magnetic activity  
(natural / non-archaeological ?)
-  weak natural magnetic anomalies  
(alluvial ground)
-  cultivation ?
-  strong (ferrous) magnetic anomalies
-  former field boundaries  
(seen also in 1883 OS map ?)
-  field drains?
-  pipe (and associated magnetic disturbance)



Whitemoor Haye Quarry  
Alrewas South Proposed Extension  
Alrewas, Staffordshire  
Geophysical Survey 2012  
Figure 15: Magnetometer survey  
(with interpretation)

0 1:1500 50m

