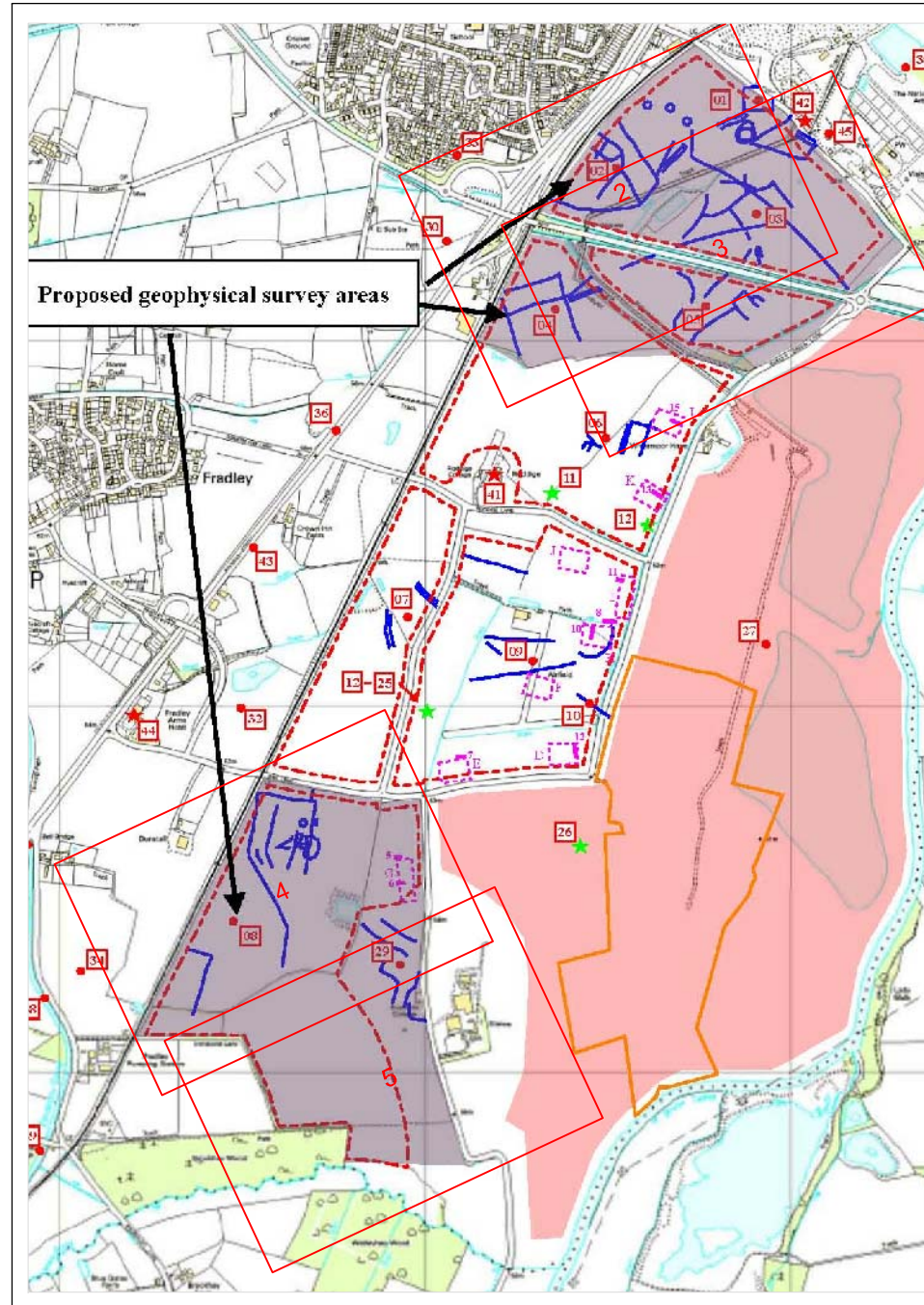



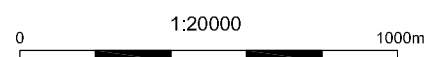
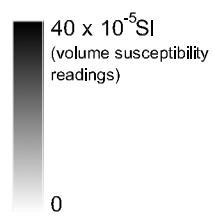
(ii) Magnetic susceptibility survey



(ii) Plan reproduced from Archaeological Desk Based Assessment (as supplied by Phoenix Consulting Archaeology)



(iii) Extract from 1883 OS map (from DBA figure 5)



Whitemoor Haye Quarry
 Alrewas South Proposed Extension
 Alrewas, Staffordshire
 Geophysical Survey 2012
 Figure 20: Magnetic susceptibility survey
 (and DBA maps)