










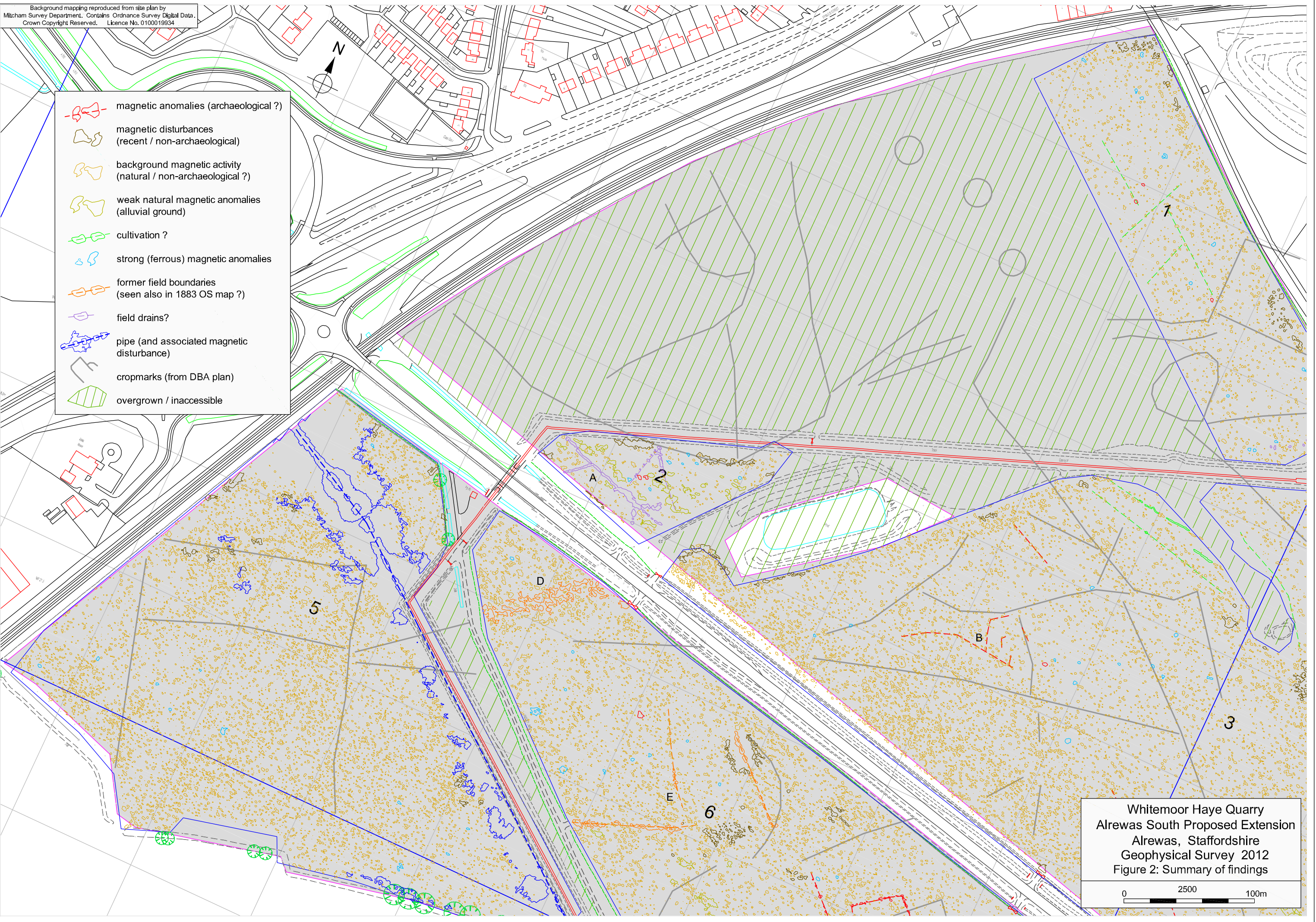




-  magnetic anomalies (archaeological ?)
-  magnetic disturbances (recent / non-archaeological)
-  background magnetic activity (natural / non-archaeological ?)
-  weak natural magnetic anomalies (alluvial ground)
-  cultivation ?
-  strong (ferrous) magnetic anomalies
-  former field boundaries (seen also in 1883 OS map ?)
-  field drains?
-  pipe (and associated magnetic disturbance)
-  cropmarks (from DBA plan)
-  overgrown / inaccessible



Whitemoor Haye Quarry
Alrewas South Proposed Extension
Alrewas, Staffordshire
Geophysical Survey 2012
Figure 2: Summary of findings

