
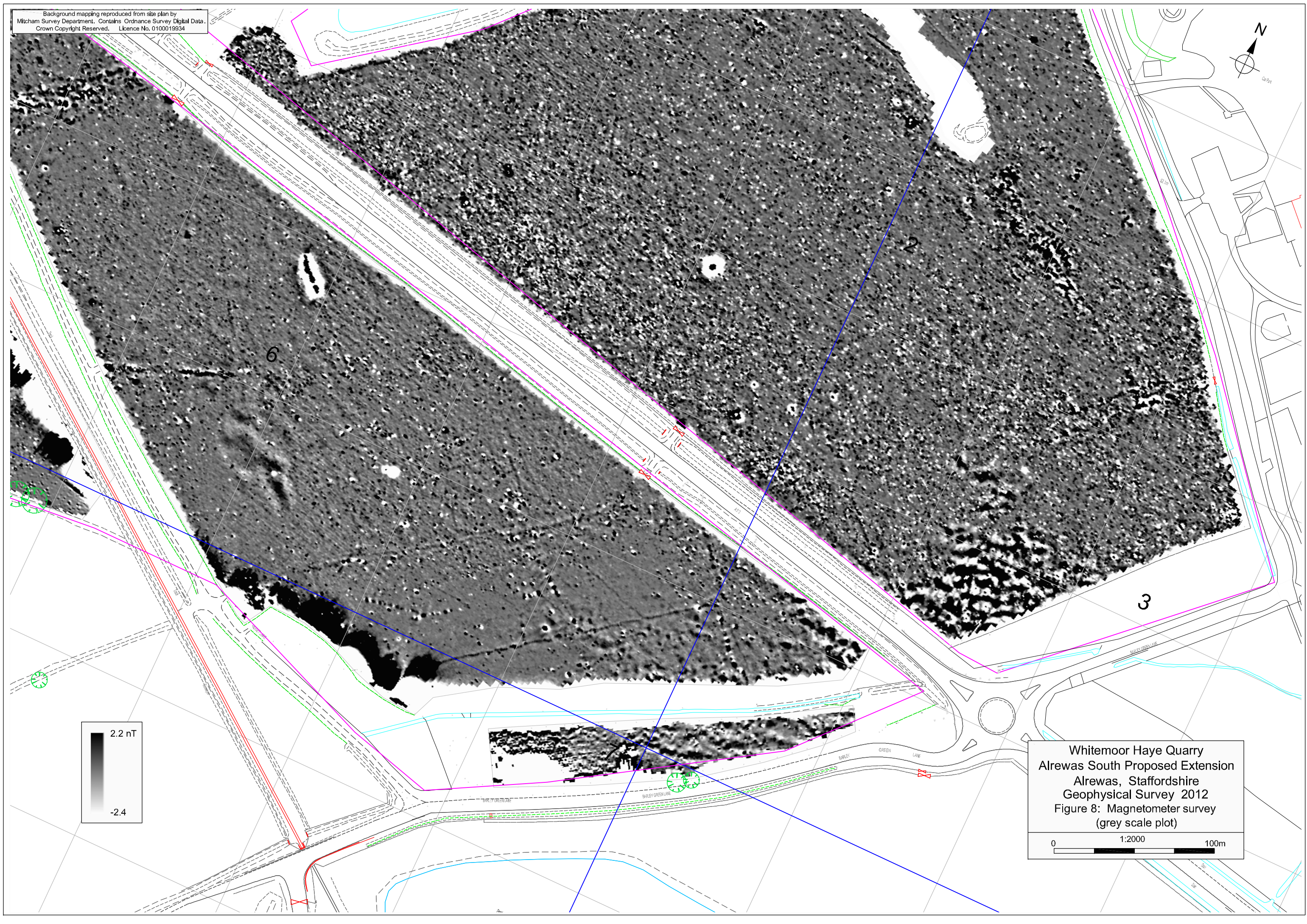
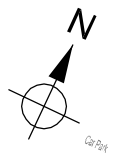


Background mapping reproduced from site plan by
Mitcham Survey Department. Contains Ordnance Survey Digital Data.
Crown Copyright Reserved. Licence No. 0100019934



Whitemoor Haye Quarry
Alrewas South Proposed Extension
Alrewas, Staffordshire
Geophysical Survey 2012
Figure 8: Magnetometer survey
(grey scale plot)

0 1:2000 100m