










248500N

535000E

-  magnetic anomalies (archaeological ?)
-  linear magnetic anomaly
-  silted (natural ?) pits / hollows
-  magnetic disturbances (recent / non-archaeological)
-  small background magnetic anomalies (natural ?)
-  field drains?
-  cultivation ?
-  strong (ferrous) magnetic anomalies
-  former field boundaries (from DBA figure 2)

PROPOSED SOLAR PV PARK
HOBACK FARM, WIMPOLE
CAMBRIDGESHIRE
Geophysical Survey 2013
Figure 10: Summary of findings

0 1:2500 100m